

CRA Public File

Table of Contents:

- Public Comments - 3 years
- Operating Banking Center Location and Hours of Operation
- Banking Center Opened or Closed - 3 years
- Product/Services List
- Assessment Area Map and Census Tract
- CRA Disclosure Statement
- Home Mortgage Disclosure Act (HMDA)

Public Comments

Written comments relating to the bank's performance in meeting community credit needs received from the public for the current year and two prior years.

2021 – No comments

Federal Reserve Bank
[REDACTED]

Petition To Downgrade CRA Rating Complaint

July 24, 2023

The [REDACTED] ([REDACTED]'s Claimant) files the Petition To Downgrade Complaint against **Comerica Bank**. The [REDACTED] is the chief Complainant in the banking complaints filed with the **FRB** that outlined where **Comerica Bank** is engaged in practices, actions (and non-actions) and policies that result in the disparate impact and in the disproportionate discriminate effect and in the illegal discrimination and denial of the full enjoyment of Equal rights of access to capital, lending and banking services perpetrated against the protected class of black Americans and in redlining of whole black American Neighborhoods in the specified Zip Codes in Houston and in Dallas.

The [REDACTED] has filed new CRA Protest Complaints with the **FRB** against **Comerica Bank** for the correction, fixing and ending of the continuing injustices suffered by the aggrieved parties – the protected class of black Americans.

This Letter is to petition the **FRB** for the **Downgrade** of the CRA Rating of **Comerica Bank** to “**Needs To Improve**” and to impose Agency enforcement actions for the reclamation of rights denied to the protected class of black Americans by the practices, actions (and non-actions) and policies of **Comerica Bank**.

It is axiomatic that the Bank up for CRA Examination is not entitled for automatic renewal of its CRA Rating – especially where the Agency receives Complaints that outline Illegal Discrimination Claims and violations of the banking laws.

The high standards that the **FRB** has set – and that the Bank was well aware of – must be maintained as this goes to the heart of the integrity of the banking system – the Bank has a continuing duty to be in and remain in full compliance with all of the components of the banking laws in their entirety and in their full and final perfection.

Indeed, it is not in the best interest of society and nor of the communities in which the banks serve for the Bank to do anything less. It is not in the public interest for the **FRB** to do anything less than to aggressively enforce the banking laws to assure that the Banks named in the Complaints are in full compliance with all of the banking laws in their entirety and in their full and final perfection.

The operative phrase in this proceeding is “in full compliance” with the banking laws - and with the other applicable rulings and laws as well. To this end this is the legal standard in which to make the determination of whether the CRA Rating of **Comerica Bank is to be downgraded**

The **FRB** – in the person of General Counsel – has assured US Senator John Cornyn that the “FRB enforces the ECOA and the FHA in their entirety” -pursuant to a Complaint filed by the [REDACTED] with the Senators office against the FRB.

This statement is critical to the investigation into this **Downgrade Complaint** filed by the [REDACTED]

The **FRB** is bound by its duties to faithfully execute its sworn duties of supervision and to faithfully execute its sworn duties of enforcement of the banking laws in their entirety and in the laws’ full and final perfection

Comerica Bank is bound by its sworn duties and responsibilities to fulfill the components of the banking laws in their entirety and in their full and final perfection -and to discharge its responsibilities to be in full compliance with all the components of all the banking laws in their entirety

-the Bank does not get to pick and choose which of the banking laws it is going to abide by and which it is going to ignore – to this end **Comerica Bank**

-does not get to pick and choose which Neighborhoods are to receive the Bank investments for the full enjoyment of rights in banking and which Neighborhoods are to be denied – especially on the prohibited basis of race and Zip Codes

-does not get to pick and choose which Neighborhoods are to receive the favored advantages of bank branches – bricks and mortar free-standing edifices – Bank Financed Developments – stores, restaurants, office towers, office buildings, apartment complexes and luxury Mixed Use Developments and Community Development Loans for the stabilization and revitalization of the Neighborhoods – of the more than 60 Bank branches in Houston MSA **Comerica Bank** has placed only 2 branches inside of the black American Neighborhoods -as the other **Comerica Bank** branches are on the periphery. This is a worse per capita bank branch placement ration than in the landmark case of US V Chevy Chase FSB – and is certainly deserving of Agency enforcement actions

-does not get to pick and choose which Neighborhoods are to be the beneficiary of the full range of the Banks’ lending and credit products and which Neighborhoods are to be denied – to include business lending – especially in Working Capital and Bridge Loans. Mortgages – to include the most favored mortgages and home equity lending – both in geographical distribution and in dollar amounts **Comerica Bank** lending presence is all but invisible in the black American Neighborhoods in Houston. **Comerica Bank** and has engaged in practices of “failing to market residential real estate loan products to African-Americans” – and its “actions resulted in a lack of market penetration in African American communities” and such practices, actions (and non-actions) and policies violate **Section 805 of the Fair Housing Act**. This is the controlling authority in the Court holding in US V Midland States Bancorp.

-does not get to pick and choose which Neighborhoods are to be the beneficiary of the investments in Community Outreach – to include product development, marketing. Sponsorship of Neighborhood Events, capitalized CRA Partnerships, capitalized Neighborhood Group Alliances and College Scholarships - and which Neighborhoods are to be denied these favored services. **Comerica Bank** has failed to make any Community Outreach investments in the black American Neighborhoods that have made any material difference in any of the lives of the protected class of black Americans in the black American Neighborhoods in the specified Zip Codes in Houston – in the same way that the Bank has made the Community Outreach investments in the Anglo Neighborhoods in Houston.

-does not get to pick and choose which Media outlets – newspapers, radio and TV – to make the investments in advertising and marketing – to include annual advertising contracts – and which Media outlets it gets to ignore – **Comerica Bank** has failed to make the Equal per capita investments in advertising to market the full range of all of the Banks' lending and credit products – to include “failing to market residential real estate loan products to African Americans...” US V Midland States Bancorp.

-does not get to pick and choose which Organizations and Non-Profit Corporations are to receive the Charitable Contributions that make a material difference in the lives of the residents – and which Organizations and Non-Profits are to be denied – Prosperity Bank is virtually invisible in the black American Neighborhoods.

AS stated earlier the legal standard in which to make the determinations to Downgrade the CRA Rating of **Comerica Bank** take whether the Bank is in **full compliance** with all the components of the banking laws – in their **entirety** and in their full and final perfection – to include

-Community Reinvestment Act, Equal Credit Opportunity Act, Fair Housing Act – to include the Final Rule, Home Mortgage Disclosure Act, Fair Lending Laws, FTC Act _ Section 5, Regulation B/C

-whether **Comerica Bank** is in **full compliance** with all the components of the controlling authority of the applicable Court cases –in their **entirety** to include

-US V Hudson City Savings Bank (ECOA, FHA) US V Chevy Chase FSB (ECOA FHA), US V Midland States Bancorp (ECOA FHA), US V Hudson City Savings Bank, US V 1st American Bank (CRA, ECOA) TDHCA V ICP, Inc. – US Supreme Court case that codified the FHA Final Rule – Bank liability can be brought for practices that result in the disparate impact on protected classes)

-whether **Comerica Bank** is in **full compliance** with all the components of the Department Rules (HUD) – the Fair Housing Act Final Rule – in its **entirety** and in its full and final perfection – it is this banking law that **Comerica Bank** has consistently ignored and has refused to abide by – the FHA Final Rule shifts the burden of proof and

governs the Banks' answer to the Complaint – and states clearly that pursuant to the challenges in the Complaint the Bank is

-to provide the legally sufficient justification to prove that the practices challenged in the Complaint are necessary to achieve one or more of the Banks legitimate substantial nondiscriminatory interests

-as the FHA Final Rule allows for no exceptions, waivers or conditions the Bank either meets its duties under the FHA Final Rule or the Bank does not – no “convoluted rationale” will suffice.

EXAMPLE –

The Illegal Discrimination Claim in the Complaint states that **Comerica Bank** is engaged in the practice of placing its Bank branches **outside** of the black American Neighborhoods which denies Equal access to banking services and “locating its branches and services in a manner that did not give equal access based on race and national origin” - US V Midland States Bancorp. This practice is in violation of the ECOA and of the FHA.

Comerica Banks' duties under the FHA Final Rule calls for more than a simple denial of the Claim

Where **Comerica Bank** fails to provide the legally sufficient justification to prove that this practice is necessary to achieve one or more of the Banks legitimate substantial nondiscriminatory interests – the **Illegal Discrimination Claim** stands.

The FHA Final Rule states that the legally sufficient justification must be supported by evidence and cannot be speculative or hypothetical – where **Comerica Bank** fails to provide the supporting evidence the Illegal Discrimination Claim stands.

Pursuant to its duties of faithful execution of sworn duties of supervision and faithful execution of enforcement of the banking laws in their entirety the **FRB** is obliged to certify the finding of liability and to impose the enforcement action to correct this violation of the banking laws and to make the black American Neighborhoods whole.

Since the Complaint is filed under the Fair Housing Act the enforcement actions are to be remedial and robust and to make for the full reclamation of rights – to place the protected class of black Americans in the position they would have been in if not for the illegal discrimination and denial of Equal rights under the Fair Housing Act and Equal Credit Opportunity Act.

Where the **FRB** CRA Examination does not find that **Comerica Bank** is in **full compliance** with all the components of all the banking laws in their entirety and in the laws full and final perfection the CRA Rating of **Comerica Bank** is to be downgraded to Needs to Improve

The [REDACTED] petitions that

-the CRA Rating of **Comerica Bank** be downgraded to “Needs to Improv

-that **Comerica Bank** be barred from submitting any Bank Applications – expansionary or otherwise to the **FRB** until such time the Bank is in full compliance with all the banking laws in their entirety and in their full and final perfection.

-that minimum Fines of \$500 Million Dollars be imposed on **Comerica Bank**

-that Cease-and-Desist Orders be imposed on **Comerica Bank**

-that Removal Orders be imposed on the principals of **Comerica Bank** – as the Bank has flagrantly flouted the banking laws and has no intention of correcting, fixing, and ending the continuing Bank practices that result in the disparate impact, disproportionate discriminate effect, illegal discrimination and redlining perpetrated against the individuals, households, and businesses

-that the above enforcement actions be maintained against **Comerica Bank** until such time that **Comerica Bank** gets in full compliance with all the banking laws in their entirety and in their full and final perfection -and takes concrete actions and makes the capital investments in the following banking categories presently “missing” inside the black American Neighborhoods in the specified Zip Codes in Houston

-the building and placement of Equal Bank branches per capita– brick and mortar free-standing edifices - inside of the black American Neighborhoods, Bank Financed Developments – stores, office towers, apartment complexes, restaurants, Community Development Loans – to stabilize and to revitalize the black American Neighborhoods – as Apprenticeship Facilities, Computer Learning Centers and Neighborhood Centers

-establishes a Capital Fund of a minimum \$500 Million Dollars for business lending, mortgages and home equity lending at subsidized rates, with heavy promotion and marketing and with all **Discretionary Accommodations** for approval – for the individuals, households and businesses inside of the black American Neighborhoods in the specified Zip Codes in Houston MSA

- establishes a Community Outreach fund of a minimum \$100 Million Dollars – to include product development, marketing, Sponsorship of Neighborhood Events, capitalized CRA Partnerships, capitalized Neighborhood Group Alliances, 100 College Scholarships

-establishes a minimum Charitable Contributions Fund of \$10 Million Dollars – to underwrite Capital Charity Galas and initiate Capital Campaigns for the black American Organizations and Non-Profit Corporations and to sponsor Neighborhood Events

AS **Comerica Bank** has been invisible in the black American Neighborhoods, has denied the black American Neighborhoods the rights of Bank branches and banking services has failed to promote, market and to make the Equal lending in the full range of

the Banks' lending and credit products and has engaged in Bank practices that are systemic, pervasive and continuing that are in violation of the banking laws , that are inconsistent with the controlling authority of the Court case holdings , that violate the Civil Rights las – Title VIII -1968 Civil Rights Act ad deny the Constitutional rights Equal Protection pursuant to the 14th Amendment – United States Constitution.

AS the **FRB** has stated to the United States Senate and Congress that the Agency enforces the banking laws – to include the CRA, ECOA, HMDA and FHA – to include the Final Rule the Bank in this proceeding – **Comerica Bank** – is either in full compliance with all the components of all the banking laws in their entirety and in their full and final perfection or the Bank is not.

Pursuant to the law there are no exceptions, caveats or convoluted rationales as escape hatch for the allegations outlined in the Complaint.

Where **Comerica Bank** fails to meet all the requirements that places the Bank in full compliance with all the components of all the banking laws, controlling authority of the Court case rulings, Department Rules, Civil Rights laws and the Equal Protection Clause -14th Amendment – United States Constitution – as outlined – in their entirety and in their full and final perfection -and cannot provide the supporting evidence to uphold the Banks position

-the Illegal Discrimination Claims stands

The **FRB** is then legally bound to certify the Illegal Discrimination Claims, to impose the robust and remedial enforcement actions and to downgrade **Comerica Banks'** CRA Rating to "Needs To Improve".

In The Relentless Pursuit of Justice,

[REDACTED]
[REDACTED] – [REDACTED]
[REDACTED]
[REDACTED]



BOARD OF GOVERNORS OF THE FEDERAL RESERVE SYSTEM
WASHINGTON, DC 20551

August 22, 2023

Mr. [REDACTED]
Chairman

[REDACTED]

Dear [REDACTED]

The Board of Governors of the Federal Reserve System (“Board”) has approved the application by Comerica Bank, Dallas, Texas, to establish a branch at 4145 South Cooper Street, Arlington, Texas, pursuant to section 9 of the Federal Reserve Act.

In taking this action, the Board considered your comments on the application. The Board’s reasons for its action are explained in the enclosed order.

Under the Board’s Rules of Procedure (12 CFR part 262), you may request that the Board reconsider its action in this matter in accordance with section 262.3(k) of these rules, a copy of which is attached for your information. Please note that the rules provide that any such request must be made in writing, and I must receive it on or before the fifteenth calendar day after the effective date of the enclosed order.

Sincerely yours,

[REDACTED]
Ann E. Misback
Secretary of the Board

Enclosures: 1. Press Release
2. Order
3. Rules of Procedure

cc: [REDACTED]
Comerica Bank

CFPB

-

Enforcement

July 27, 2023

RE: Banking Complaint Illegal Discrimination Claims–Comerica Bank

This letter is part of the continuing communications between the Consumer Financial Protection Bureau (The Bureau) and the [REDACTED] ([REDACTED] Claimant) and forms the banking Complaint. Please find the **Illegal Discrimination Claims** (IDC) as part of the banking Complaint against **Comerica Bank**. We file this banking Complaint under the new **Combatting Redlining Initiative** -from the Department of Justice Civil Rights.

The [REDACTED] respectfully petitions that **The Bureau** issue the Agency Directive to **Comerica Bank** to answer the **Illegal Discrimination Claims** directly, completely, truthfully and honestly – and that the THE BUREAU execute its sworn duty and issues the Agency Directive to **Comerica Bank** to abide by the **FHA Final Rule** – to provide the legally sufficient justification to prove that the practices challenged in the Complaint are necessary to achieve one or more of the Banks' legitimate, substantial nondiscriminatory interests. Where the Bank fails in this burden shifting duty the **Illegal Discrimination Claim(s) stands.**

Even where the Bank meets this burden the Claimant can still prevail by proving that the legitimate substantial nondiscriminatory interest that the Bank is bound by can be achieved by another practice with a less discriminatory effect on the protected class of black Americans.

Neither The **Bureau** nor **Comerica Bank** has the right to **ignore** the FHA Final Rule – or any of the banking laws in this CRA Protest Proceeding.

Where **Comerica Bank** fails in this duty – for whatever reason – the Illegal Discrimination Claims stands – and the Agency is duty bound to certify the Claim and to impose the Agency enforcement actions on **Comerica Bank**.

Where The Bureau **fails or refuses** to impose and to enforce the **FHA Final Rule** – and the other banking laws – in this Complaint – please send the Complaint back and do not go forward with it- as there would be no point in going forward without the full Agency enforcement of all of the components of the FHA Final Rule in the laws' entirety and in the laws' full and final perfection. This continued failing and refusal of the BUREAU to enforce the FHA Final Rule in the laws entirety denies the full Due Process of the honest enforcement that the Claimant is entitled to – and worse, enables the Bank to continue its practices, patterns , policies, actions (and non-actions) that result in the

illegal discrimination perpetrated against the protected class of black American and the continued redlining of whole black American Neighborhoods in the specified Zip Codes in Houston.

The [REDACTED] will need the petition to enforce the FHA Final Rule answered before sending the Complaint to **Comerica Bank** is legally bound by the duties under the FHA Final Rule to provide the legally sufficient justification per Illegal Discrimination Claim.

The CRA Protest Complaint is filed under the banking laws

-Community Reinvestment Act -Equal Credit Opportunity Act, Fair Housing Act – to include the Final Rule, Home Mortgage Disclosure Act, Fair Lending Laws, FTC Act – Section 5, Regulation B/ C

-under the controlling authority of the applicable Court rulings – US V Chevy Chase FSB, US V Hudson City Savings Bank, US V 1st American Bank, US V Midland States Bancorp and TDHCA V ICP, Inc (Supreme Court case codifying the FHA Final Rule)

-under the Civil Rights laws – Title VIII – 1968 Civil Rights Act

-under the Department rules the HUD Fair Housing Act Final Rule p- and US V Midland States Bancorp

-under the Constitutional laws – Equal Protection Clause – 14th Amendment -United States Constitution

Pursuant to the **FHA Final Rule** the prima facie case for illegal discrimination is established. The Complainant and the Complaint establishes that the Bank practices, policies, and actions (and non-actions) of **Comerica Bank** results in the disparate impact on members of the protected class of black Americans.

The burden shifting duty of **Comerica Bank** is such that must provide the legally sufficient justification to prove that the Bank practices challenged in the Complaint are necessary to achieve one or more of the Banks' substantial legitimate nondiscriminatory interests and that these interests and that these interests – where proven legitimate – could not be served by another practice with a less discriminatory effect.

Where **Comerica Bank** fails in the burden shifting duty the **Illegal Discrimination Claims** stands – and Agency enforcement action is to be imposed – and since the Complaint is filed, inter alia, under the Fair Housing Act the Agency enforcement action must be remedial and robust and places the aggrieved parties -protected class of black Americans – in the position they would have been in if not for the continuing Bank practices of illegal discrimination perpetrated against the protected class of black Americans.

The prima facie case for illegal discrimination is further established pursuant to the **Equal Credit Opportunity Act** Effects Test – which is the method of assessing the discriminatory impact of supposedly neutral credit policies and states clearly

“That the party alleging illegal discrimination need only establish that the action in question has a disproportionately discriminate effect on members of a protected class. And I therefore discriminatory in effect”.

These are the legal standards by which the Agency investigation is supposed to be conducted by – not lobbying softball questions at the named Bank and accepting whatever “answer” the Bank sends back.

Where The **Bureau** chooses to conduct the investigation, we petition that the Agency send the **Agency Directive to Comerica Bank** to answer the Illegal Discrimination Claims directly, completely, honestly and in accordance with the faithful execution of sworn duties under the banking laws and in accordance with the above prima facie case standards

The Claimant petitions that the following rights be honored by **The Bureau**.

The Rights to honest investigations to include independent Agency investigations where The **Bureau** findings are independent of the Banks “addressings” “responses” and “replies” and “representations”. The overarching theme in the [REDACTED] Complaints states that **Comerica Bank** has avoided doing Equal business in the black American Neighborhoods in the 21 specified Zip Codes in Houston.

Rights to comparative analysis of the banking categories – between the two sets of Zip Codes outlined in the Complaint. Neither The **Bureau** nor **Comerica Bank** has the right to

-reframe the Complaint to suit its own purposes and then to offer up an “addressing” to the reframed Claim.

-to bring in outside minority census tracts or other LMI tracts that are all outside of the specified Zip Codes in the Complaint

-to hold the protected class of black Americans to a lowered and lesser standard of full enjoyment of Equal rights secured under the banking laws – US V 1st American Bank- and to use this unequal and unlawful standard to get **Comerica Bank** off on the Claims

The comparative analysis between the two sets of Zip Codes is to be certified for what it is, and it is either Equal or it is not. Where the IDC s state that the black American Neighborhoods have been discriminated against by **Comerica Bank** and are denied the Equal bank branches, the equal bank financed developments and the equal community development loans – and where the physical address reality confirms these Claims the truth is what it is.

Where the IDC states that the individuals, businesses and households in the black American Neighborhoods are discriminated against in the Equal lending of **Comerica Bank** range of lending and credit products – **business lending** - to include start-up, working capital and bridge loans, **mortgages** to include perks as in Skip Payment Privileges , Graduated Payment Mortgages, and **home equity** loans to include full lines of credit and where the **geographical dollar amounts** in these three lending categories confirms these Claims the truth is to be certified for what it is.

Where the IDC states that **Comerica Bank** has discriminated against the black American Neighborhoods and Media in denial of Equal advertisements, marketing, promotions and outreach of its lending and credit products and where the dollar amounts expenditures verify these Claims the truth of the Claims are what they are and are to be confirmed as such.

The protected class of black Americans in the specified Zip Codes are either entitled to the **full enjoyment of Equal rights** secured under the CRA, ECOA, FHA – to include the Final Rule, Fair Lending Laws, Title VIII – 1968 Civil Rights Act and secured under the Equal Protection Clause – 14th Amendment – US Constitution – or **they are not.** Operating under these New Standards to make the determinations is

Has the protected class of black Americans received and are receiving the full enjoyment of Equal rights secured under the above banking laws and other enumerated laws

Where **Comerica Bank** refuses, fails, or does not answer the Claim directly and fails to present the legally sufficient justification to prove that the practices challenged in the Complaint – **Illegal Discrimination Claims** – are necessary to achieve one or more of the Banks' legitimate substantia interests – and that these interest – where legitimate – could not be achieved by another practice with a less discriminatory effect. The Banks legally sufficient justification must be supported with evidence and cannot be speculative or hypothetical – in any attempt to justify the stark disparities in the above the Claim and where **Comerica Banks'** answers are not consistent with the findings of the independent **The Bureau** investigation the Claims are too certified for what they are.

The ■ CRA Protest Complaint outlines the violations of the banking laws: **CRA, FHA- to include the Final Rule, ECOA, Regulation B, FTC Act – Section 5 and HMDA – FTC Act – Section 5 Fair lending laws** and violations of Title VIII – 1968 Civil Rights Act and of the Equal Protection Clause – 14th Amendment – US Constitution. The banking complaint outlines the systemic, pervasive, and continuing **redlining, illegal discrimination, and denial of equal access** to capital perpetrated against the **protected** class of black Americans - as direct result of the entrenched **policies, patterns, and actions** of **Comerica Bank**.

The ■ CRA Protest Complaint outlines illegal discrimination pursuant to the **Effects Test** which states as follows:

--the party alleging illegal discrimination need only establish a prima facie case by showing that the action in question has a disproportionate discriminate effect on members of the protected class, and is therefore discriminatory in effect -----

Enclosed please find the **Illegal Discrimination Claims** letter that outlines the policies of **Comerica Bank** and how these policies have the requisite **disproportionate discriminate effect** on the members of the protected class of black Americans.

Claimant reiterates the earlier Petition to The **Bureau** that **the Banks named in the [REDACTED] banking complaint** be directed to answer the Claims in the [REDACTED] banking complaint directly – as in - refute the Claim completely with evidence and that failing a legitimate business necessity reason that the Claim be certified as part of the findings in the investigation report.

The Claimant petitions for and is entitled to honest enforcement and independent **The Bureau investigations – Independent Financial does not get to investigate itself**

RE: Comerica Bank

This letter and the enclosed stark and glaring disparities and outright denials of the amounts of capital, number of Bank branches, in-house bank investments, bank financed developments, commercial lending, and loan products to include mortgages, home equity and business loans and lines of credit establishes the prima facie case for illegal discrimination, redlining and denial of equal access to capital pursuant to the banking laws, statutes, and regulations – against the above-named Bank.

The law – pursuant to the **New Standards** – outlined in the Fair Housing Act – **Final Rule** (2015), US Supreme Court case – **Texas Department of Housing and Community Affairs V Inclusive Communities Properties Inc.**(2015)and **US V Hudson City Savings Bank FSB** (2015) – pursuant to the Complaint calls for the Bank to provide the **legally sufficient justification** to prove that the challenge practice – in this case Illegal Discrimination Claims – is necessary to achieve one or more of the Banks' **legitimate, substantial, nondiscriminatory interests** – and that these interests – where legitimate – cannot be achieved through another practice or action that has a less discriminatory effect. The legally sufficient justification must be supported by evidence and cannot be hypothetical or speculative.

Where the Bank fails in this 3-tiered test the **Illegal Discrimination Claim** stands, the Claim is certified as true and the prima facie case for disparate impact, disproportionate discriminate effect on members of a protected class and illegal discrimination is established.

Illegal Discrimination Claims

Bank Branch Disparities the **Claim** in the banking complaint is that the Zip Codes and neighborhoods of the protected class of black Americans are systematically denied the free-standing edifices of Bank branches from **Comerica Bank** that stabilize the communities, attracts the banks' own investments, lead to Bank financed developments, attracts outside investments, and lays the groundwork for City and municipal investments. These favorable advantages work to the benefit of the neighborhoods that have the bank branches – **95 %** of which are in the Anglo Zip Codes – but work to the detriment of the neighborhoods denied the free-standing edifices of Bank branches. This **Bank policy** that results in the denial of Bank branches to the black American neighborhoods is not one of business necessity – the only argument available to the Banks. This Bank policy of Bank branch placement has a **devastating, disproportionate discriminate effect** on the black American neighborhoods in that these neighborhoods are denied both the Bank branches and the attendant benefits that come from same. Pursuant to the governing case in **US V Chevy Chase FSB** this action and policy is redlining.

Mortgage Loans the **Claim** in the banking complaint is that **Comerica Bank** illegally discriminates against the protected class of black Americans and denies the equal access to capital for mortgage loans – the higher rejection rate for this loan product is due to the lending and credit policies of these Banks. These Banks set up obstacles that **deny the protected class** its rights of equal access to capital for home equity loans – where the homes of black Americans are appraised differently from the homes in the Anglo neighborhoods; where the state of the community is taken into account to determine approval and where the protected class are denied the favorable benefits of banker discretion of counseling and waiver of certain credit marks to get their home equity loans approved. Since these banks have a higher approval rate for home equity loans in the neighborhoods where the bank has placed Bank branches – the deliberate policy to **deny black American neighborhoods equal (in some cases no Bank branches)** has a devastating effect on the approval of home equity loans in the black American Zip Codes. The few mortgage loans that are made to the protected class of black Americans come saddled with higher interest rates, with higher fees and denial of any of the banker discretionary benefits as in deferments on repayments. This Bank policy is **Disparate Treatment** of black Americans – which is in violation of the banking laws. This lending and credit policy by these Banks has a disproportionate discriminate effect on the protected class of black Americans – and establishes the prima facie case for illegal discrimination – pursuant to the **Effects Test**. **Comerica Bank** illegally discriminates against the protected class of black Americans are denied the **Equal** access and approvals for business loans and lines of credit in both the number of business loans and in the amounts - that are needed to stabilize, develop and to revitalize the neighborhoods. The black American businesses are also denied the equal

advertising and promotion of business loans as well. This Bank policy -- to refusal to finance the businesses in the black American neighborhoods -- both existing and start-ups - is the worst kind of **Disparate Treatment** and forms the worst kind of redlining and is in violation of the banking laws. The Banks also refuse to seek out black American businesses -- as in direct mailings and solicitations- for the loan packages in the same way that it does for the Anglo businesses in the other set of Zip Codes. The black American applicants are denied the wide **banker discretion** of counseling and waiver of credit marks to get their business loans approved in the same way the banks accommodate the Anglo businesses. The few business loans that these Banks do make to the protected class are piecemeal pittances by comparison and come with higher interest rates, denial of any banker discretion of deferments: more onerous late payment penalties and the black American applicants are required to put up larger amounts of collateral. These Bank **policies** form the disproportionate discriminate effect on the protected class of black Americans and establish the prima facie case for illegal discrimination -- pursuant to the **Effects Test**. While **these Banks** are willing to loan black Americans **\$50,000** to buy an expensive vehicle it will not loan black Americans the same **\$50,000** to go into business or for a credit line for an existing business. This is the very kind of subtle and sophisticated illegal discrimination that **The Bureau** must be on lookout for.

Bank Investment Disparities The **Claim** in the banking complaint is that the black American neighborhoods are denied the **equal** in-house investments that **Comerica Bank** makes in the Anglo Zip Codes. The policies that go into the decisions on where to make the Bank investments are not based on any legitimate business necessity. As part of the sophisticated illegal discrimination the Banks make policy decisions that **deny** the black American neighborhoods the free-standing edifices of Bank branches -- then makes further policy decisions to limit its Bank investments to the neighborhoods where the Bank **has placed the bank branches** -- with the net result of the Anglo neighborhoods receiving 95% of the Banks investment -- to the detriment of the neighborhoods in the black American Zip Codes that were denied Bank branches.

The net effect of this deliberate bank policy is that the Bank investments enriches, stabilizes and attracts other investments to the neighborhoods in the Anglo Zip Codes -- with a **reckless disregard** for the rights of equal investment in the black American neighborhoods. This Bank policy denies the protected class all of the favorable advantages and benefits that come with Bank investments and is **Disparate Treatment**. This Bank policy has the disproportionate discriminate effect on the members of the protected class -- and is pursuant to the **Effects Test** -- illegal discrimination.

Bank Financed Developments The **Claim** in the banking complaint is that the black American neighborhoods in the 21 Zip Codes that are redlined by **Comerica Bank** are denied the equal bank financed developments investments that **Comerica Bank** makes in the Anglo Zip Codes. This sophisticated form of (illegal) discrimination follows the same patterns and is formed by the same Bank policy that places the Bank financed

developments – stores, hotels, restaurants, retail outlets, mixed use luxury complexes – only where the Bank has made earlier policy decisions to place the Bank branches and where the Bank has made its own in-house investments i. e. the Anglo neighborhoods. The Bank policy decisions on where to place the **Bank financed developments** are not based on any **legitimate business necessity argument**. As part of the sophisticated illegal discrimination the Banks make policy decisions that deny the black American neighborhoods the free-standing Bank branch edifices and the Banks' own in-house investments and then make further Bank **policy decisions to limit the placement** of the Bank financed developments in the Zip Codes where the Bank has Bank branches and Bank in-house investments.

The net result of this Bank policy is that 95% of the bank financed developments are placed in the Anglo Zip Codes – this Bank policy displays a reckless disregard for the equal rights of the protected class of black Americans and is **Disparate Treatment** of same.

Beyond this the Bank financed developments supports the businesses and properties in the Anglo Zip Codes with no corresponding bank financed developments to support the businesses and properties in the black American Zip Codes. As a direct result of this Bank policy these neighborhoods are denied the **equal investments** of capital of bank financed developments, are denied the stabilizing effects and are aggrieved by the wreckage of neighborhoods that are denied Bank financed developments.

Commercial Building Loans Disparities The **Claim** in the banking complaint is that the black American neighborhoods are **denied the equal** access to capital and equal capital outlays in the form of commercial building loans. The clear majority – 100% - of the **Comerica Bank** commercial building loans are made in the Anglo Zip Codes and go to support the businesses and properties in the Anglo Zip Codes with no corresponding commercial building loan support for the businesses and properties located in the 21 Zip Codes of the protected class. The banks' lending and credit policy on this matter is such that it provides the capital for the commercial building loans in those neighborhoods and Zip Codes with "higher demand".

The fatal defect of this argument is that the Banks' **earlier** lending and credit **policies** are what caused the "**higher demand**" in the Anglo Zip Codes in the first place. The Banks' earlier and initial policies to deliberately place the vast majority **95%** of all of its Bank branches, in-house investments and bank financed developments in the Anglo Zip Codes is what caused the "**higher demand**" now for commercial building loans. The bank now hides behind this policy of "higher demand" to deny the protected class of black Americans in the redlined Zip Codes their rights of equal access to capital and to continue to enrich and to stabilize the neighborhoods in the Anglo Zip Codes.

This bank policy is not one of **business necessity** – the bank would not go out of business where it made the same **equal** access to capital and the same **Equal** capital outlays for commercial building loans in the 21 Zip Codes of the protected class of black

Americans. This policy greatly benefits the citizens, businesses and property owners in the Anglo Zip Codes. This lending and credit policy, however, has a devastatingly disproportionate discriminate effect on the protected class of black Americans.

Advertising/Marketing Disparities The **Claim** in the banking complaint is that the black American Media and the black American citizens are aggrieved by the denial of equal investments in the advertising and marketing of the **Comerica Banks'** loan products and banking services, from the denial of direct mailings and of solicitations by these Banks – both in the dollar amounts and in the number of advertisements. This disparity is part and parcel of the overall denial of equal access to capital and denies the protected class the equal knowledge and the equal benefits of the loan products.

This Bank policy – to **place 99%** of the Bank advertisements in the Anglo general media and in the Anglo business and community newspapers – is not based on any legitimate business necessity on the part of the Banks. The supporting evidence for the redlining charge against these Banks is manifested in the Bank advertising policy and in the fact that the **black American Media is excluded** from the Bank advertising campaigns. The bank named in the RCG banking complaints have never signed full advertising contracts with the black American owned and operated Media – to include newspapers, radio, TV or Internet. **The Bank does not have a single full advertising contract with any black American owned and operated newspaper, radio station or TV** in Houston. The result of this policy of exclusion of equal marketing and advertising dollars and number of advertisements in the black American Media is that the black Americans are not made aware of the loan products and banking services that the Banks offers or of any Bank promotions – and are in effect denied the equal treatment by these Banks.

The vast and glaring disparities in advertising between these two sets of Zip Codes reveals that the Banks prefers one (Anglo Zip Codes) over the other (black American Zip Codes). Since the differences in the amounts of investments in advertising between these two racially distinct areas of **Dallas** is so stark and glaring this in and of itself is redlining and illegal discrimination as pursuant to the holdings in the governing case of **US V Chevy Chase FSB**. This advertising disparity also results in the disproportionate discriminate effect on the protected class of black Americans and establishes the case for illegal discrimination pursuant to the **Effects Test**. There is no legitimate “business necessity” argument to legally justify this brand of discriminatory actions.

Community Development Loans. The **Claim** in the banking complaint is that the protected class of black Americans in the neighborhoods of the 26 Zip Codes in **Dallas** (and in Houston). are denied the equal investments in community development loans by **Comerica Bank**. That 90% of these **Banks'** community development dollars are placed in the Anglo Zip Codes – to the detriment of the 21 Zip Codes of the protected class – is the very kind of disproportionate discriminate effect that the forms the prima facie case for illegal discrimination pursuant to the **Effects Test**. What meager efforts **Comerica Bank** makes in this regard are based on different standards for what constitutes community development – while **these Banks** is willing to make community

development loans available for rehab cesspools, detoxification sewer holes and “affordable housing” in the neighborhoods of the protected class of black Americans it will not and has made any community development loans or investments for high-tech **Centers**; apprenticeship **Academies** to train machinists or welders or for gleaming **Neighborhood Centers** for neighborhood improvements.

Bridge Loans The **Claim** in the banking complaint is that the protected class of black Americans - both **businesses and homeowners** - is aggrieved by the denial of equal access to Bridge Loans from **Comerica Bank**— both in the dollar amounts and in the number of Bridge Loans applications and approvals. This disparity is part and parcel of the overall denial of equal access to capital and denies the protected class the equal benefits of the credit and loan products that the banks freely make available to the Anglo neighborhoods in the Anglo Zip Codes. That **90%** or better of the **Bank** bridge loans are made in the Anglo neighborhoods – to the detriment and reckless disregard for the equal rights of the neighborhoods of the protected class of black Americans. This is the very kind of disproportionate discriminate effect on members of a protected class that forms the prima facie case for illegal discrimination pursuant to the **Effects Test**; that is violation of the **ECOA** and is violation of the holding in **US V Chevy Chase FSB**

Working Capital Loans, The Claim in the banking complaint is that the businesses in the neighborhoods of the protected class of black Americans are denied equal **Working Capital Loans** that freely make available to the businesses in the Anglo neighborhoods – to the tune of a 95% ratio. This denial – like the other denials – has devastating consequences for the survival – much less the thriving – of the businesses in the black American neighborhoods. The negative impact on the whole community leaves in its wake closed businesses and abandoned shops – a situation not suited to attracting the very kind of private investment needed for a thriving neighborhood. This situation also affects the appraisal of home and property values in the community and makes for an unlivable environment. Beyond this the deliberate denial of **Working Capital Loans** to the protected class of black Americans is the worst kind of redlining and illegal discrimination and is in violation of the banking laws: **CRA, ECOA, Regulation B** and of the ruling in **US V Chevy Chase FSB**

Bank Discretionary Accommodations The **Claim** in the banking complaint is that the protected class of black Americans in the neighborhoods of the 21 Zip Codes in **Houston** presently redlined by **Comerica Bank** is aggrieved by the blanket denial of any of the discretionary accommodations to get their loans and credit lines approved. Yet **these same Banks** freely extends all of the discretionary accommodations to the individual applicants and businesses in the Anglo neighborhoods. This policy and practice by **these Banks** have the requisite disproportionate discriminate effect on the protected class of black Americans most egregious kind of illegal discrimination and has devastating effects on the communities and neighborhoods in the 21 Zip Codes of the protected class of black Americans. The denials of the discretionary banker accommodations include: waivers of credit marks, counseling and overrides.

Informational Banking Services – The **Claim** in the banking complaint is that the protected classes of black Americans in the 21 Zip Codes that are presently redlined by **Comerica Bank** are aggrieved by the blanket denial of the direct mailings, solicitations, and pre-approved credit cards that **Comerica Bank** freely makes available to the Anglo Zip Codes. It is **the Banks'** policy to limit the direct mailings and solicitations for the loan products to the neighborhoods where it has placed Bank branches. As **these Banks** discriminates against the neighborhoods of this class for placement of Bank branches the individuals and businesses are also denied the equal Bank informational services in the same way that **Comerica Bank** accommodates the individuals and businesses in the Anglo Zip Codes.

Ascertainment of Credit Needs The **Claim** in the banking complaint is that the neighborhoods of the protected class of black Americans are denied the equal rights under the **CRA** – for **Comerica Bank** to take the equal affirmative steps and the equal continuing actions to assess and to meet the credit needs of the individuals; businesses and non-profits. **Comerica Bank** has not formed any viable and visible working relations and CRA partners in the black American neighborhoods; has not sponsored any “Meet Your Banker” Galas and has not sponsored any real Financial Literacy Seminars at any Hotels or ay any University Halls to accommodate the black Americans in the same way that the Bank does for the Anglo neighborhoods.

Promotion of Loan / Credit Products The **Claim** in the banking complaint is that **Comerica Bank** has failed to promote the loan and credit products in the neighborhoods of the protected class of black Americans in the same way it does in the neighborhoods in the Anglo Zip Codes. The businesses in the first set of neighborhoods are denied even the basic business loan products – much less the “expanded suite of specialty commercial loan products” and “wider array of credit products” that **Comerica Bank** presently provides for the businesses in the Anglo neighborhoods in Houston and beyond.

Overrides/ The Claim in the banking complaint is that the individuals and businesses in the neighborhoods and Zip Codes of the protected class of black Americans are aggrieved by the outright denial of the equal granting of overrides and exceptions to the credit underwriting and pricing policies that **Comerica Bank** freely grants to the individuals and businesses in the Anglo neighborhoods and Zip Codes in Houston.

Factoring The **Claim** in the banking complaint is that the small businesses owned and operated by the protected class of black Americans are denied and are aggrieved by illegal discrimination in the banking service of factoring (Asset based lending). This is an important banking service offered **Comerica Bank** and makes the difference between a thriving business and business failures. **Comerica Bank** does not promote or advertise this banking service to the protected class of black Americans nor does the Claimant find anywhere in the 21 Zip Codes where **Comerica Bank** has made this service available to any of the black American small businesses.

Loan Product Disparate Treatment

The **Claim** in the banking complaint is that the individuals and businesses in the neighborhoods of the protected class of black Americans – **Comerica Bank**:

--are **charged higher rates** of interest for the same loans and credit products as similarly situated Anglo applicants in the second set of Zip Codes

--are required to put up **larger amounts and sizes of collateral** to secure same loans products as similarly situated Anglo applicants and businesses in the second set of Zip Codes

--are **denied** the equal **favorable treatment of deferments** on repayments on the loan products as similarly situated Anglo applicants

These actions, practices and policies of the Banks are violations of the banking laws: **CRA, ECOA, FHA** – to include the Final Rule, **Regulation B, FTC Act – Section 5 and HMDA** form the prima facie case for illegal discrimination pursuant to the **Effects Test** and is redlining and denial of equal access to capital pursuant of the holdings in **US V Hudson City Savings Bank and US V B/A Countywide US V Chevy Chase FSB**

Reverse Redlining

The **Claim** in the banking complaint is that the individuals and businesses in the neighborhoods and Zip Codes of the protected class of black Americans are aggrieved by the Banks policies, practices, actions (and non-actions) that target this class for “approval” of only the most toxic, exploitative and high cost loan and credit products – this includes everything from business, home equity, mortgages, auto, construction and personal loans and lines of credit.

The actions and policies of **Comerica Bank** is **Disparate Treatment** with **Disparate Impact** on the protected class of black Americans and are illegal discrimination pursuant to the **Effects Test** and redlining pursuant to the holdings in **US V Chevy Chase FSB**.

These actions, practices and patterns of **Comerica Bank** are systemic, pervasive, and continuing and will only be corrected by the deep, wide, Color of Money investigation and full prosecution and imposition Fines, Penalties, Sanctions, Monitoring, and capital Fund.

Charitable Contributions The Claim in the banking complaint is that the Charities and non-profits in the neighborhoods of the protected class of black Americans are denied the charitable contributions; **Comerica Bank** employee assistance and the Capital Campaigns that **Comerica Bank** freely makes available for the Non-Profit Corporations in the Anglo Zip Codes. Beyond this outright denial **Comerica Bank** sets different standards for the pittance that it does make to the black Americans Charities – it is limited to the homeless services; rehabilitation cesspools and detoxification sewer holes for a class of degenerates that does not revitalize the community. In the Anglo Zip

Codes **these Banks** makes much larger donations to Charities that stabilize the neighborhoods.

As all three parties to this action are bound by the **laws** and in pursuit of the whole **truth** the Bank must not be allowed to “address” or otherwise dance around the Claim in the banking complaint. To this end Claimant petitions that **Comerica Bank** is to be directed to answer the Claim directly – as in **YES** or **NO** – as in refute completely with evidence and with legitimate business necessity argument. The Claim is either true or it is not.

Disparate Treatment – the protected class of black Americans are denied the equal rights of equal treatment by **Comerica Bank**. AS the individual bankers within these Banks have wide discretion and the granting – or denial – of this discretion makes all of the difference in the granting or denial of credit. The black Americans are denied the **counseling** by these Banks and are denied any **waivers** of credit marks; denied the **banker discretion** to get their loans approved; denied the opportunity for signature loans; denied the equal knowledge of the loan products or of any special promotions due to the Banks policy **to not advertise** in the black American Media; denied the direct mailings and solicitations. This is failure to provide equal information services. AS there is no legitimate “business necessity” argument for these policies and actions that deny equal rights to black Americans and as these policies have a disproportionate discriminate effect on the protected class this establishes the case for illegal discrimination – pursuant to the **Effects Test**. These policies are all the more egregious in that the courts have ruled that this action – **Disparate Treatment** – is intentional discrimination because the difference in treatment on this prohibited basis has no credible non-discriminatory explanation.

Redlining The black Americans in the specified Zip Codes in **Houston** and the in the 26 Zip Codes in Dallas are aggrieved by the policies and actions of these banks and suffer redlining where the Banks practices make for **unequal** access to capital and credit; **unequal** access to the information services; **unequal** access to banking services and **deliberately deny** the protected class the same favorable treatment that the Bank freely extends to the Anglo population in the second set of Zip Codes. The black American neighborhoods are also aggrieved by revers redlining – where the Bank only makes available the high cost toxic loan and credit products.

Disparate Impact the black Americans are further aggrieved by **Comerica Banks**’ seemingly neutral lending and credit policies because these Bank policies disproportionately excludes and places undue burdens on the protected class – as in minimum home mortgage amounts which places the purchase of a home out of reach of the black Americans; as in years long relations with the local Banks to get approved for loan products – the black Americans could not have had the same years’ long relations with the Banks as the Anglo applicants because the black neighborhoods are denied the bank branches; as in requiring years of experience in owning and operating **wealth creating entities** – stock brokerage houses, trading companies and private equity groups – black Americans **could not have** had the years of experience in these entities

because black Americans have historically been denied the equal access to the relatively large amounts of capital needed to own and operate the wealth creating entities in the first place.

Comerica Bank has no credible legally sufficient justification argument to justify the present practices, actions (and non-actions) and policies and actions that result in **disparate treatment** and have the **disproportionate discriminate effect** on the protected class of black Americans is disallowed in the case of **Disparate Treatment** on a prohibited basis. The “substantial, legitimate non-discriminatory” argument is further disallowed to justify discriminatory Bank policies because the argument is routinely dismissed as a pretext for illegal discrimination and redlining. The prima facie case for illegal discrimination is further established due to the disparate impact and disproportionate discriminate effect that the Bank policies have on the members of the protected class – in this case black Americans – pursuant to the **Effects Test**.

The [REDACTED] petitions that in the Complaint proceedings of **Comerica Bank**

-that the Bureau issue the Agency Directive to the Bank to answer the Illegal Discrimination Claims / **Questions directly** and to provide the supporting evidence pursuant to the Fair Housing Act – Final Rule

-Interviews of the Complainant

-Neighborhoods/Zip Code Tours – for comparison purposes

--The CRA Rating remains downgraded and be placed in **indefinite suspension** pending full resolution of the Illegal Discrimination Claims outlined in the [REDACTED] CRA Protest Complaint proceedings

-that enforcement actions at the Agency level be imposed – to include

Fines - **\$500 Million** Dollars , Penalties, Sanctions, Commitment Orders that bar **Comerica Bank** from submitting any Applications – expansionary or otherwise and includes any Main Office Relocation until such time as **Comerica Bank** has corrected , fixed and ended the practice, actions (and non-actions), policies that are the direct result of the disparate impact – in violation of the FHA – Final Rule and in violation of the Equal Credit Opportunity Act and that result in the disproportionate discriminate effect on members of a protected class – in this case black Americans in the specified Zip Codes of Houston (and of Dallas) Illegal Discrimination Claims

--that **Comerica Banks'** FDIC insurance be canceled, Cease and Desist Orders be imposed, and that Removal Orders be executed against the entire Board to include the chairman and of the senior management.

--that the case be referred to the Department of Justice Civil Rights Division for civil actions to be filed against **Comerica Bank**

-that the case be referred to the Department of Housing and Urban Development for civil actions to be filed against **Comerica Bank**

In The Relentless Pursuit of Justice,

[REDACTED]

Chairman / [REDACTED]

[REDACTED]

[REDACTED] — [REDACTED]

[REDACTED]

Christopher Swart
Senior Counsel
Corporate Legal Department
1717 Main Street, Dallas, Texas 75201
214.462.1134 | cswart@comerica.com

August 24, 2023

VIA SECURE CFPB PORTAL

[REDACTED]

Re: Response to CFPB Compliance regarding alleged illegal discrimination

Dear [REDACTED]

Comerica Bank (“Comerica or the “Bank”) is in receipt of the CFPB Complaint that you filed on July 27, 2023 alleging illegal discrimination and making broad assertions referencing numerous laws including the Community Reinvestment Act (“CRA”), the Equal Credit Opportunity Act, the Fair Housing Act, and the Home Mortgage Disclosure Act. As discussed below, the Complaint is unsupported and inconsistent with Comerica’s record of compliance with the CRA and fair lending laws.

Fair Lending Concerns

The Complaint does not provide any specific instances of the Bank’s violation of fair lending laws; consequently, we are not in a position to address your concerns with any level of specificity. We note, however, that neither federal nor state regulators have cited the Bank for violations of any fair lending or anti-discrimination laws. Specifically, in Applicant’s most recent Community Reinvestment Act (CRA) examination, in February of 2021, the FRB did not cite Applicant for violations of any fair lending laws and noted it was not aware of any violations of the Equal Credit Opportunity Act (ECOA) or Regulation B, or of any unfair, deceptive, or abusive acts or practices identified by the Consumer Financial Protection Bureau with respect to Applicant.

Throughout, its history and through its various banking programs, Comerica has demonstrated a consistent and firm commitment to following all applicable laws relating to the provision of banking and financial services, including fair lending and anti-discrimination laws. Comerica’s federal and state regulators have, over the years, reviewed these programs and are well-aware of Applicant’s lending programs, as well as Applicant’s policies and procedures in place to prevent violations of fair lending and anti-discrimination laws. Comerica Bank remains today, as it has throughout its 170+ year history, committed to serving the communities in which it is located in a manner that not only complies with applicable laws, but actively supports and

Community Reinvestment Act Concerns

The Complaint also criticizes Comerica's lending, investment and service performance in the Houston and Dallas metropolitan statistical areas. We note that in Comerica's most recent CRA examination, it received an overall rating of "Satisfactory," and specifically, Applicant's lending, investment, and service performance tests were all rated "High Satisfactory."

- Lending Performance. With respect to lending performance, the FRB noted that Applicant's "lending activity reflects good responsiveness to assessment areas' credit needs," and noted that Applicant "makes a relatively high number of community development loans and services" and provides lending services to LMI borrowers and small business through a combination of participation in government-sponsored lending programs (such as FHA, VA, SBA), in addition to its own small business lending programs.

- Investment Performance. With respect to investment performance, the FRB noted that Applicant had "an excellent level of qualified community development investments and grants," and in this area, "Comerica is often in a leadership position."

- Service Performance. With respect to service performance, the FRB noted that Applicant's retail and community development services "reflect good responsiveness to the needs of the assessment areas," and the Applicant's record of opening and closing branches does not adversely impact the accessibility of services or systems, particularly to LMI customers and communities. The FRB also recognized the commitment by Applicant's employees, including directors, executives, and senior officers, to providing community development services in all states where Applicant provides banking and financial services, including participation in financial literacy programs in LMI communities.

We note that contrary to your Complaint, the FRB specifically found Comerica's lending, investment, and service performance in the Dallas/Ft. Worth assessment area to be strong and responsive to community needs. With respect to HMDA-reportable loans, the FRB found that since 2018, Applicant has consistently outperformed other lenders in the aggregate in terms of the percentage of its HMDA-reportable loans to LMI borrowers. The FRB also noted that 32.7% of Applicant's full-service branches and 27.1% of ATMs in the Dallas/Ft. Worth assessment area are in LMI areas. The FRB conducted a limited-scope review of the Houston assessment area and concluded that Comerica's performance was consistent with the Bank's overall performance in the state of Texas. Comerica's rating for lending, investment, and service was high satisfactory, outstanding, and high satisfactory, respectively, in Texas.

For the foregoing reasons, the Complaint against the Bank should be dismissed by the CFPB.

[REDACTED]
August 24, 2023
Page 3

Sincerely,

[REDACTED]

Christopher Swart
Senior Counsel

cc: [REDACTED]

[Redacted]

From: [Redacted]
Sent: Monday, December 5, 2022 3:56 PM
To: [Redacted]
Subject: FW: [External] CRA Protest Application -
Attachments: CRA Protest Complaint - FRB (1).docx; Zip Codes Dallas (1).docx; Zip Codes Dallas (1) (1).docx

NONCONFIDENTIAL // FRSONLY

NONCONFIDENTIAL // FRSONLY



[Redacted]
Coordinator - Mergers & Acquisitions
Banking Supervision
[Redacted] dal.frb.org

Federal Reserve Bank of Dallas
2200 N. Pearl St., Dallas, TX 75201
dallasfed.org

From: [Redacted] <[Redacted]>
Sent: Tuesday, November 22, 2022 12:17 PM
To: [Redacted] <[Redacted]@dal.frb.org>
Subject: [External] CRA Protest Application -

PLEASE NOTE: This email is not from a Federal Reserve address.
Do not click on suspicious links. Do not give out personal or bank information to unknown senders.

This Letter is the CRA Protest Application filed against Comerica Bank to deny Approval of the New Bank Branch Application; to remove it from expedited processing and another request for Due Process Rights - to include Interview with Complainant.

Please verify receiving

Thank You

[Redacted]

[Redacted]

[Redacted]

Federal Reserve Bank
[REDACTED] - Enforcement

November 21, 2022

RE: CRA Protest Complaint / Illegal Discrimination Claims –

This letter is part of the continuing communications between the Federal Reserve Bank (FRB) and the [REDACTED] ([REDACTED] Claimant) and forms the CRA Protest Complaint filed against **Comerica Bank**. Please find the Illegal Discrimination Claims (IDC) as part of the CRA Protest Complaint against the Approval of the New Bank Branch Applications filed by **Comerica Bank** for the 4145 South Cooper Street - Arlington, Texas 76015 location

This Petition is to take Comerica Banks' New Bank Branch Application out of expedited processing.

The CRA Protest Complaint is filed under the banking laws

-Community Reinvestment Act -Equal Credit Opportunity Act, Fair Housing Act – to include the Final Rule, Home Mortgage Disclosure Act, Fair Lending Laws, FTC Act – Section 5, Regulation B/ C

-under the controlling authority of the applicable Court rulings – US V Chevy Chase FSB, US V Hudson City Savings Bank, US V 1st American Bank, TDHCA V ICP, Inc (Supreme Court case codifying the FHA Final Rule)

-under the Civil Rights laws – Title VIII – 1968 Civil Rights Act

-under the Department rules the HUD Fair Housing Act Final Rule p- and US V Midland States Bancorp

-under the Constitutional laws – Equal Protection Clause – 14th Amendment -United States Constitution

The Claimant petitions that the following rights be honored by the FRB

The Rights to honest investigations to include independent Agency investigations where the FRB findings are independent of the Banks "addressings" "responses" and "replies" and "representations". The overarching theme in the [REDACTED] Complaints states that Comerica Bank has avoided doing Equal business in the black American Neighborhoods in the 21 specified Zip Codes in Dallas.

Rights to comparative analysis of the banking categories – between the two sets of Zip Codes outlined in the Complaint. Neither the FRB nor **Comerica Bank** has the right to

-reframe the Complaint to suit its own purposes and then to offer up an "addressing" to the reframed Claim.

-to bring in outside minority census tracts or other LMI tracts that are all outside of the specified Zip Codes in the Complaint

-to hold the protected class of black Americans to a lowered and lesser standard of full enjoyment of Equal rights secured under the banking laws – US V 1st American Bank- and to use this unequal and unlawful standard to get **Comerica Bank** off on the Claims

The comparative analysis between the two sets of Zip Codes is to be certified for what it is and it is either Equal or it is not. Where the IDC s state that the black American Neighborhoods have been discriminated against by **Comerica Bank** and are denied the Equal bank branches, the equal bank financed developments and the equal community development loans – and where the physical address reality confirms these Claims the truth is what it is.

Where the IDC states that the individuals, businesses and households in the black American Neighborhoods are discriminated against in the Equal lending of **Comerica Bank** 's range of lending and credit products – business lending - to include start-up, working capital and bridge loans, mortgages to include perks as in Skip Payment Privileges , Graduated Payment Mortgages, and home equity loans to include full lines of credit and where the geographical dollar amounts in these three lending categories confirms these Claims the truth is to be certified for what it is.

Where the IDC states that **Comerica Bank** has discriminated against the black American Neighborhoods and Media in denial of Equal advertisements, marketing, promotions and outreach of its lending and credit products and where the dollar amounts expenditures verify these Claims the truth of the Claims are what they are and are to be confirmed as such.

The protected class of black Americans in the specified Zip Codes are either entitled to the full enjoyment of Equal rights secured under the CRA, ECOA, FHA – to include the Final Rule, Fair Lending Laws, Title VIII – 1968 Civil Rights Act and secured under the Equal Protection Clause – 14th Amendment – US Constitution – or they are not. Operating under these New Standards to make the determinations is

Has the protected class of black Americans received and are receiving the full enjoyment of Equal rights secured under the above banking laws and other enumerated laws

Where **Comerica Bank** refuses, fails or does not answer the Claim directly and fails to present the legally sufficient justification to prove that the practices challenged in the Complaint – Illegal Discrimination Claims – are necessary to achieve one or more of the Banks' legitimate substantia interests – and that these interest – where legitimate – could not be achieved by another practice with a less discriminatory effect. The Banks legally sufficient justification must be supported with evidence and cannot be speculative or hypothetical – in any attempt to justify the stark disparities in the above

the Claim and where **Comerica Bank's'** answers are not consistent with the findings of the independent FRB investigation the Claims are too certified for what they are.

The RIG CRA Protest Complaint outlines the violations of the banking laws: CRA, FHA- to include the Final Rule, ECOA, Regulation B, FTC Act – Section 5 and HMDA –FTC Act – Section 5 and violations of Title VIII – 1968 Civil Rights Act and of the Equal Protection Clause – 14th Amendment – US Constitution. The banking complaint outlines the systemic, pervasive and continuing redlining, illegal discrimination and denial of equal access to capital perpetrated against the protected class of black Americans - as direct result of the entrenched policies, patterns and actions of [REDACTED]

The [REDACTED] CRA Protest Complaint outlines illegal discrimination pursuant to the Effects Test which states as follows:

--the party alleging illegal discrimination need only establish a prima facie case by showing that the action in question has a disproportionate discriminate effect on members of the protected class, and is therefore discriminatory in effect -----

Enclosed please find the Illegal Discrimination Claims letter that outlines the policies of **Comerica Bank** and how these policies have the requisite disproportionate discriminate effect on the members of the protected class of black Americans.

Claimant reiterates the earlier Petition to the FRB that the Banks named in the [REDACTED] banking complaint be directed to answer the Claims in the [REDACTED] banking complaint directly – as in - refute the Claim completely with evidence and that failing a legitimate business necessity reason that the Claim be certified as part of the findings in the investigation report.

The Claimant petitions for and is entitled to honest enforcement and independent FRB investigations – **Comerica Bank** does not get to investigate itself

RE: Comerica Bank

This letter and the enclosed stark and glaring disparities and outright denials of the amounts of capital, number of Bank branches, in-house bank investments, bank financed developments, commercial lending and loan products to include mortgages, home equity and business loans and lines of credit establishes the prima facie case for illegal discrimination, redlining and denial of equal access to capital pursuant to the banking laws, statutes and regulations – against the above-named Bank

The law – pursuant to the New Standards – outlined in the Fair Housing Act – Final Rule (2015), US Supreme Court case – Texas Department of Housing and Community Affairs V Inclusive Communities Properties Inc.(2015)and US V Hudson City Savings

Bank FSB (2015) – pursuant to the Complaint calls for the Bank to provide the legally sufficient justification to prove that the challenge practice – in this case Illegal Discrimination Claims – is necessary to achieve one or more of the Banks’ legitimate, substantial, nondiscriminatory interests – and that these interests – where legitimate – cannot be achieved through another practice or action that has a less discriminatory effect. The legally sufficient justification must be supported by evidence and cannot be hypothetical or speculative.

Where the Bank fails in this 3-tiered test the Illegal Discrimination Claim stands, the Claim is certified as true and the prima facie case for disparate impact, disproportionate discriminate effect on members of a protected class and illegal discrimination is established.

Illegal Discrimination Claims

Bank Branch Disparities the Claim in the banking complaint is that the Zip Codes and neighborhoods of the protected class of black Americans are systematically denied the free-standing edifices of Bank branches from **Comerica Bank** that stabilize the communities, attracts the banks’ own investments, lead to Bank financed developments, attracts outside investments and lays the groundwork for City and municipal investments. These favorable advantages work to the benefit of the neighborhoods that have the bank branches – 95 % of which are in the Anglo Zip Codes – but work to the detriment of the neighborhoods denied the free-standing edifices of Bank branches. This Bank policy that results in the denial of Bank branches to the black American neighborhoods is not one of business necessity – the only argument available to the Banks. This Bank policy of Bank branch placement has a devastating, disproportionate discriminate effect on the black American neighborhoods in that these neighborhoods are denied both the Bank branches and the attendant benefits that come from same. Pursuant to the governing case in US V Chevy Chase FSB this action and policy is redlining.

Home Equity Loans The Claim in the banking complaint is that **Comerica Bank** illegally discriminates against the protected class of black Americans and denies the equal access to capital for home equity loans – the higher rejection rate for this loan product is due to the lending and credit policies of these Banks. These Banks set up obstacles that deny the protected class its rights of equal access to capital for home equity loans – where the homes of black Americans are appraised differently from the homes in the Anglo neighborhoods; where the state of the community is taken into account to determine approval and where the protected class are denied the favorable benefits of banker discretion of counseling and waiver of certain credit marks to get their home equity loans approved. Since these banks have a higher approval rate for home equity loans in the neighborhoods where the bank has placed Bank branches – the

Deliberate policy to deny black American neighborhoods equal (in some cases no Bank branches) has a devastating effect on the approval of home equity loans in the black

American Zip Codes. The few mortgage loans that are made to the protected class of black Americans come saddled with higher interest rates, with higher fees and denial of any of the banker discretionary benefits as in deferments on repayments. This Bank policy is Disparate Treatment of black Americans – which is in violation of the banking laws. This lending and credit policy by these Banks have a disproportionate discriminate effect on the protected class of black Americans – and establishes the prima facie case for illegal discrimination – pursuant to the **ECOA Effects Test**

Business Loans / Lines of Credit The Claim in the banking complaint is that **Comerica Bank** illegally discriminates against the protected class of black Americans are denied the Equal access and approvals for business loans and lines of credit in both the number of business loans and in the amounts - that are needed to stabilize, develop and to revitalize the neighborhoods. The black American businesses are also denied the equal advertising and promotion of business loans as well. This Bank policy -- to refusal to finance the businesses in the black American neighborhoods – both existing and start-ups - is the worst kind of Disparate Treatment and forms the worst kind of redlining and is in violation of the banking laws. The Banks also refuse to seek out black American businesses – as in direct mailings and solicitations- for the loan packages in the same way that it does for the Anglo businesses in the other set of Zip Codes. The black American applicants are denied the wide banker discretion of counseling and waiver of credit marks to get their business loans approved in the same way the banks accommodate the Anglo businesses. The few business loans that these Banks do make to the protected class are piecemeal pittances by comparison and come with higher interest rates, denial of any banker discretion of deferments: more onerous late payment penalties and the black American applicants are required to put up larger amounts of collateral. These Bank policies form the disproportionate discriminate effect on the protected class of black Americans and establish the prima facie case for illegal discrimination – pursuant to the Effects Test. While these Banks are willing to loan black Americans \$50,000 to buy an expensive vehicle it will not loan black Americans the same \$50,000 to go into business or for a credit line for an existing business. This is the very kind of subtle and sophisticated illegal discrimination that The FRB must be on lookout for.

Bank Investment Disparities The Claim in the banking complaint is that the black American neighborhoods are denied the equal in-house investments that **Comerica Bank** makes in the Anglo Zip Codes. The policies that go into the decisions on where to make the Bank investments are not based on any legitimate business necessity. As part of the sophisticated illegal discrimination the Banks make policy decisions that deny the black American neighborhoods the free-standing edifices of Bank branches – then makes further policy decisions to limit its Bank investments to the neighborhoods where the Bank has placed the bank branches – with the net result of the Anglo neighborhoods receiving 95% of the Banks investment – to the detriment of the neighborhoods in the black American Zip Codes that were denied Bank branches.

The net effect of this deliberate bank policy is that the Bank investments enriches, stabilizes and attracts other investments to the neighborhoods in the Anglo Zip Codes – with a reckless disregard for the rights of equal investment in the black American neighborhoods. This Bank policy denies the protected class all of the favorable advantages and benefits that come with Bank investments and is Disparate Treatment. This Bank policy has the disproportionate discriminate effect on the members of the protected class – and is pursuant to the Effects Test – illegal discrimination.

Bank Financed Developments The Claim in the banking complaint is that the black American neighborhoods in the 21 Zip Codes that are redlined by **Comerica Bank** are denied the equal bank financed developments investments that **Comerica Bank** makes in the Anglo Zip Codes. This sophisticated form of (illegal) discrimination follows the same patterns and is formed by the same Bank policy that places the Bank financed developments – stores, hotels, restaurants, retail outlets, mixed use luxury complexes – only where the Bank has made earlier policy decisions to place the Bank branches and where the Bank has made its own in-house investments i. e. the Anglo neighborhoods. The Bank policy decisions on where to place the Bank financed developments are not based on any legitimate business necessity argument. As part of the sophisticated illegal discrimination the Banks make policy decisions that deny the black American neighborhoods the free-standing Bank branch edifices and the Banks' own in-house investments and then make further Bank policy decisions to limit the placement of the Bank financed developments in the Zip Codes where the Bank has Bank branches and Bank in-house investments.

The net result of this Bank policy is that 95% of the bank financed developments are placed in the Anglo Zip Codes – this Bank policy displays a reckless disregard for the equal rights of the protected class of black Americans and is Disparate Treatment of same.

Beyond this the Bank financed developments supports the businesses and properties in the Anglo Zip Codes with no corresponding bank financed developments to support the businesses and properties in the black American Zip Codes. As a direct result of this Bank policy these neighborhoods are denied the equal investments of capital of bank financed developments, are denied the stabilizing effects and are aggrieved by the wreckage of neighborhoods that are denied Bank financed developments.

Commercial Building Loans Disparities The Claim in the banking complaint is that the black American neighborhoods are denied the equal access to capital and equal capital outlays in the form of commercial building loans. The vast majority – 95% - of the **Comerica Bank** commercial building loans are made in the Anglo Zip Codes and go to support the businesses and properties in the Anglo Zip Codes with no corresponding commercial building loan support for the businesses and properties located in the 21 Zip Codes of the protected class. The banks' lending and credit policy on this matter is such that it provides the capital for the commercial building loans in those neighborhoods and Zip Codes with “higher demand”.

The fatal defect of this argument is that the Banks' earlier lending and credit policies are what caused the "higher demand" in the Anglo Zip Codes in the first place. The Banks' earlier and initial policies to deliberately place the vast majority 95% of all of its Bank branches, in-house investments and bank financed developments in the Anglo Zip Codes is what caused the "higher demand" now for commercial building loans. The bank now hides behind this policy of "higher demand" to deny the protected class of black Americans in the redlined Zip Codes their rights of equal access to capital and to continue to enrich and to stabilize the neighborhoods in the Anglo Zip Codes.

This bank policy is not one of business necessity – the bank would not go out of business where it made the same equal access to capital and the same Equal capital outlays for commercial building loans in the 21 Zip Codes of the protected class of black Americans. This policy greatly benefits the citizens, businesses and property owners in the Anglo Zip Codes. This lending and credit policy, however, has a devastatingly disproportionate discriminate effect on the protected class of black Americans.

Advertingis/Marketing Disparities The Claim in the banking complaint is that the black American Media and the black American citizens are aggrieved by the denial of equal investments in the advertising and marketing of the **Comerica Bank** 's loan products and banking services, from the denial of direct mailings and of solicitations by these Banks – both in the dollar amounts and in the number of advertisements. This disparity is part and parcel of the overall denial of equal access to capital and denies the protected class the equal knowledge and the equal benefits of the loan products.

This Bank policy – to place 99% of the Bank advertisements in the Anglo general media and in the Anglo business and community newspapers – is not based on any legitimate business necessity on the part of the Banks. The supporting evidence for the redlining charge against these Banks is manifested in the Bank advertising policy and in the fact that the black American Media is excluded from the Bank advertising campaigns. The bank named in the RIG banking complaints have never signed full advertising contracts with the black American owned and operated Media – to include newspapers, radio, TV or Internet.

The Bank does not have a single full advertising contract with any black American owned and operated newspaper, radio station or TV in Dallas. The result of this policy of exclusion of equal marketing and advertising dollars and number of advertisements in the black American Media is that the black Americans are not made aware of the loan products and banking services that the Banks offers or of any Bank promotions – and are in effect denied the equal treatment by these Banks. The vast and glaring disparities in advertising between these two sets of Zip Codes reveals that the Banks prefers one (Anglo Zip Codes) over the other (black American Zip Codes). Since the differences in the amounts of investments in advertising between these two racially distinct areas of Houston is so stark and glaring this in and of itself is redlining and illegal discrimination as pursuant to the holdings in the governing case of US V Chevy Chase FSB. This advertising disparity also results in the disproportionate discriminate effect on the

protected class of black Americans and establishes the case for illegal discrimination pursuant to the Effects Test. There is no legitimate “business necessity” argument to legally justify this brand of discriminatory actions.

Community Development Loans. The Claim in the banking complaint is that the protected class of black Americans in the neighborhoods of the 21 Zip Codes in Dallas are denied the equal investments in community development loans by [REDACTED]. That 90% of these Banks’ community development dollars are placed in the Anglo Zip Codes – to the detriment of the 21 Zip Codes of the protected class – is the very kind of disproportionate discriminate effect that forms the prima facie case for illegal discrimination pursuant to the Effects Test. What meager efforts **Comerica Bank** makes in this regard are based on different standards for what constitutes community development – while these Banks is willing to make community development loans available for rehab cesspools, detoxification sewer holes and “affordable housing” in the neighborhoods of the protected class of black Americans it will not and has made any community development loans or investments for high-tech Centers; apprenticeship Academies to train machinists or welders or for gleaming Neighborhood Centers for neighborhood improvements.

Bridge Loans The Claim in the banking complaint is that the protected class of black Americans - both businesses and homeowners - is aggrieved by the denial of equal access to Bridge Loans from **Comerica Bank** – both in the dollar amounts and in the number of Bridge Loans applications and approvals. This disparity is part and parcel of the overall denial of equal access to capital and denies the protected class the equal benefits of the credit and loan products that the banks freely make available to the Anglo neighborhoods in the Anglo Zip Codes. That 90% or better of the Bank bridge loans are made in the Anglo neighborhoods – to the detriment and reckless disregard for the equal rights of the neighborhoods of the protected class of black Americans. This is the very kind of disproportionate discriminate effect on members of a protected class that forms the prima facie case for illegal discrimination pursuant to the Effects Test; that is violation of the ECOA and is violation of the holding in US V Chevy Chase FSB

Working Capital Loans, The Claim in the banking complaint **is** that **the** businesses in the neighborhoods of the protected class of black Americans are denied equal Working Capital Loans that **Comerica Bank** freely make available to the businesses in the Anglo neighborhoods – to the tune of a 95% ratio. This denial – like the other denials – has devastating consequences for the survival – much less the thriving – of the businesses in the black American neighborhoods. The negative impact on the whole community leaves in its wake closed businesses and abandoned shops – a situation not suited to attracting the very kind of private investment needed for a thriving neighborhood. This situation also affects the appraisal of home and property values in the community and makes for an unlivable environment. Beyond this the deliberate denial of Working Capital Loans to the protected class of black Americans is the worst kind of redlining

and illegal discrimination and is in violation of the banking laws: CRA, ECOA, Regulation B and of the ruling in US V Chevy Chase FSB

Bank Discretionary Accommodations The Claim in the banking complaint is that the protected class of black Americans in the neighborhoods of the specified Zip Codes in Dallas presently redlined by **Comerica Bank** is aggrieved by the blanket denial of any of the discretionary accommodations to get their loans and credit lines approved. Yet these same Banks freely extends all of the discretionary accommodations to the individual applicants and businesses in the Anglo neighborhoods. This policy and practice by these Banks has the requisite disproportionate discriminate effect on the protected class of black Americans most egregious kind of illegal discrimination and has devastating effects on the communities and neighborhoods in the 21 Zip Codes of the protected class of black Americans. The denials of the discretionary banker accommodations include: waivers of credit marks, counseling and overrides.

Informational Banking Services – The Claim in the banking complaint is that the protected classes of black Americans in the 21 Zip Codes that are presently redlined by **Comerica Bank** are aggrieved by the blanket denial of the direct mailings, solicitations and pre-approved credit cards that these Banks freely makes available to the Anglo Zip Codes. It is the Banks' policy to limit the direct mailings and solicitations for the loan products to the neighborhoods where it has placed Bank branches. As these Banks discriminates against the neighborhoods of this class for placement of Bank branches the individuals and businesses are also denied the equal Bank informational services in the same way that **Comerica Bank** accommodates the individuals and businesses in the Anglo Zip Codes.

Ascertainment of Credit Needs The Claim in the banking complaint is that the neighborhoods of the protected class of black Americans are denied the equal rights under the CRA – for **Comerica Bank** to take the equal affirmative steps and the equal continuing actions to assess and to meet the credit needs of the individuals; businesses and non-profits. **Comerica Bank** has not formed any viable and visible working relations and CRA Partners in the black American neighborhoods; has not sponsored any “Meet Your Banker” Galas and has not sponsored any real Financial Literacy Seminars at any Hotels or ay any University Halls to accommodate the black Americans in the same way that the Bank does for the Anglo neighborhoods.

Promotion of Loan / Credit Products The Claim in the banking complaint is that **Comerica Bank** has failed to promote the loan and credit products in the neighborhoods of the protected class of black Americans in the same way it does in the neighborhoods in the Anglo Zip Codes. The businesses in the first set of neighborhoods are denied even the basic business loan products – much less the “expanded suite of specialty commercial loan products” and “wider array of credit products” that **Comerica Bank** presently provides for the businesses in the Anglo neighborhoods in Dallas and beyond.

Overrides/ The Claim in the banking complaint is that the individuals and businesses in the neighborhoods and Zip Codes of the protected class of black Americans are aggrieved by the outright denial of the equal granting of overrides and exceptions to the credit underwriting and pricing policies that **Comerica Bank** freely grants to the individuals and businesses in the Anglo neighborhoods and Zip Codes in Houston (and in Dallas).

Factoring The Claim in the banking complaint is that the small businesses owned and operated by the protected class of black Americans are denied and are aggrieved by illegal discrimination in the banking service of factoring (Asset based lending). This is an important banking service offered by **Comerica Bank**. It is one where the outstanding invoices of a business are purchased by the Bank with the Bank making available immediate working capital for the business – and can make the difference between a business thriving and a business failure. **Comerica Bank** does not promote or advertise this banking service to the protected class of black Americans nor does the Claimant find anywhere in the specified Zip Codes where these Banks has made this service available to any of the black American small businesses.

Loan Product Disparate Treatment

The Claim in the banking complaint is that the individuals and businesses in the neighborhoods of the protected class of black Americans – even where approved for loans – are aggrieved by the unequal and discriminatory actions of **Comerica Bank**:

--are charged higher rates of interest for the same loans and credit products as similarly situated Anglo applicants in the second set of Zip Codes

--are required to put up larger amounts and sizes of collateral to secure same loans products as similarly situated Anglo applicants and businesses in the second set of Zip Codes

--are denied the equal favorable treatment of deferments on repayments on the loan products as similarly situated Anglo applicants

These actions, practices and policies of the Banks are violations of the banking laws: CRA, ECOA, FHA – to include the Final Rule, Regulation B, FTC Act – Section 5 and HMDA form the prima facie case for illegal discrimination pursuant to the Effects Test and is redlining and denial of equal access to capital pursuant of the holdings in US V Hudson City Savings Bank and US V B/A Countywide US V Chevy Chase FSB

Reverse Redlining

The Claim in the banking complaint is that the individuals and businesses in the neighborhoods and Zip Codes of the protected class of black Americans are aggrieved by the Banks policies, practices, actions (and non-actions) that target this class for “approval” of only the most toxic, exploitative and high cost loan and credit products –

this includes everything from business, home equity, mortgages, auto, construction and personal loans and lines of credit.

The actions and policies of **Comerica Bank** is Disparate Treatment with Disparate Impact on the protected class of black Americans and are illegal discrimination pursuant to the Effects Test and redlining pursuant to the holdings in US V Chevy Chase FSB.

These actions, practices and patterns of these Banks are systemic, pervasive and continuing and will only be corrected by the deep, wide, Color of Money investigation and full prosecution and imposition Fines, Penalties, Sanctions, Monitoring and capital Fund.

Charitable Contributions The Claim in the banking complaint is that the Charities and non-profits in the neighborhoods of the protected class of black Americans are denied the charitable contributions; Bank employee assistance and the Capital Campaigns that **Comerica Bank** freely makes available for the Non-Profit Corporations in the Anglo Zip Codes. Beyond this outright denial **Comerica Bank** sets different standards for the pittance that it does make to the black Americans Charities – it is limited to the homeless services; rehabilitation cesspools and detoxification sewer holes for a class of degenerates that does not revitalize the community. In the Anglo Zip Codes these Banks makes much larger donations to Charities that actually stabilize the neighborhoods.

As all three parties to this action are bound by the laws and in pursuit of the whole truth the Bank must not be allowed to “address” or otherwise dance around the Claim in the banking complaint. To this end Claimant petitions that **Comerica Bank** is to be directed to answer the Claim directly – as in YES or NO – as in refute completely with evidence and with legitimate business necessity argument. The Claim is either true or it is not.

Disparate Treatment – the protected class of black Americans are denied the equal rights of equal treatment by **Comerica Bank**. AS the individual bankers within these Banks have wide discretion and the granting – or denial – of this discretion makes all of the difference in the granting or denial of credit. The black Americans are denied the counseling by these Banks and are denied any waivers of credit marks; denied the banker discretion to get their loans approved; denied the opportunity for signature loans; denied the equal knowledge of the loan products or of any special promotions due to the Banks policy to not advertise in the black American Media; denied the direct mailings and solicitations. This is failure to provide equal information services. AS there is no legitimate “business necessity” argument for these policies and actions that deny equal rights to black Americans and as these policies have a disproportionate discriminate effect on the protected class this establishes the case for illegal discrimination – pursuant to the Effects **Test**. These policies are all the more egregious in that the courts have ruled that this action – Disparate Treatment – is intentional discrimination because the difference in treatment on this prohibited basis has no credible non-discriminatory explanation.

Redlining The black Americans in the 21 Zip Codes in Dallas are aggrieved by the policies and actions of these banks and suffer redlining where the Banks practices make for unequal access to capital and credit; unequal access to the information services; unequal access to banking services and deliberately deny the protected class the same favorable treatment that the Bank freely extends to the Anglo population in the second set of Zip Codes. The black American neighborhoods are also aggrieved by reverse redlining – where the Bank only makes available the high cost toxic loan and credit products.

Disparate Impact the black Americans are further aggrieved by **Comerica Bank's** seemingly neutral lending and credit policies because these Bank policies disproportionately excludes and places undue burdens on the protected class – as in minimum home mortgage amounts which places the purchase of a home out of reach of the black Americans; as in years long relations with the local Banks to get approved for loan products – the black Americans could not have had the same years' long relations with the Banks as the Anglo applicants because the black neighborhoods are denied the bank branches; as in requiring years of experience in owning and operating wealth creating entities – stock brokerage houses, trading companies and private equity groups – black Americans could not have had the years of experience in these entities because black Americans have historically been denied the equal access to the relatively large amounts of capital needed to own and operate the wealth creating entities in the first place.

Comerica Bank has no credible legally sufficient justification argument to justify the present practices, actions (and non-actions) and policies and actions that result in disparate treatment and have the disproportionate discriminate effect on the protected class of black Americans because a “legally sufficient justification” argument is disallowed in the case of

Disparate Treatment on a prohibited basis. The “substantial, legitimate non-discriminatory” argument is further disallowed to justify discriminatory Bank policies because the argument is routinely dismissed as a pretext for illegal discrimination and

redlining. The prima facie case for illegal discrimination is further established due to the disparate impact and disproportionate discriminate effect that the Bank policies have on the members of the protected class – in this case black Americans – pursuant to the **Effects Test**.

The [REDACTED] petitions that the **Comerica Bank**

--New Bank Branch Applications be **taken out of expedited processing** and be placed in indefinite suspension pending full resolution of the CRA Protest Complaint proceedings

--New Bank Branch Applications be denied with no possibility of any new expansionary activities Applications until the Bank is in full compliance with the banking pursuant to the FHA Final Rule and the above outlined Supreme Court case on disparate impact

-that enforcement actions at the Agency level be imposed – to include

Fines - \$500 Million Dollars , Penalties, Sanctions, Commitment Orders that bar Plains Capital Bank from submitting any Applications – expansionary or otherwise and includes any **Bank Application** until such time as Comerica Bank has corrected , fixed and ended the practice, actions (and non-actions), policies that are the direct result of the disparate impact – in violation of the FHA – Final Rule and that result in the disproportionate discriminate effect on members of a protected class – in this case black Americans in the specified Zip Codes of Dallas Illegal Discrimination Claims

--that **Comerica Banks'** FDIC insurance be canceled, Cease and Desist Orders be imposed and that Removal Orders be executed against the entire Board to include the chairman and of the senior management.

--that the case be referred to the Department of Justice Civil Rights Division for civil actions to be filed against **Comerica Bank**

-that the case be referred to the Department of Housing and Urban Development for civil actions to be filed against **Comerica Bank**

The Rules that the FRB and the Board and this proceeding are bound by are clear: the Bank named in the Complaint – **Comerica Bank**- is either in full compliance with all of the components of all of the banking laws; in full compliance with all of the components of the Civil Rights laws; in full compliance with all of the components of the Constitutional laws -Equal Protection Clause – 14th Amendment -and in full compliance with all of the

components of the controlling authority of the applicable Court rulings – (as cited above) or the Bank is not in full compliance with all of the above.

Where **Comerica Bank** is not in full compliance with all of the components of al of the above– and cannot provide the supporting evidence – the Banks' New Application cannot be approved and must be denied until such time that Comerica Bank is in full compliance with all of the components of all of the above

In The Relentless Pursuit of Justice,

[REDACTED]

[REDACTED]

[REDACTED]

JUNE 10, 2010

This letter is part of the banking complaints that the [REDACTED] [REDACTED] has filed with the **FRB**. The banking complaints highlight entrenched systemic, pervasive and continuing illegal discrimination, redlining and denial of equal access to capital – as direct result of the **Bank lending and credit policies** of whole neighborhoods of the protected class of black Americans in by the Banks named in the [REDACTED] banking complaints.

The specific neighborhoods that are aggrieved by the **Bank lending and credit policies** that deny the equal access to capital and credit and result in the disproportionate discriminate effect perpetrated against the protected class of black Americans are: **75215, 75218, 75214, 75223, 75298,75206,75134,77242,75224,75216,,75210,75236,75211,75237,75204,75235,75202,7521, 75134,75207,75226,75233,75232,77208.. ----- South Dallas**

These neighborhoods suffer from the discriminatory effect of the bank policies that **denies equal access to Capital** – the very capital that is needed to make these neighborhoods whole. The black Americans in these **Zip Codes** are further aggrieved by the Banks deliberate refusal to solicit business and refusal to advertise the loan products and to provide the banking services in these neighborhoods – the way it does for the Anglo Zip Codes. Beyond this these neighborhoods are denied the equal **Bank branches – free-standing edifices- and bank** financed developments that stabilize neighborhoods. The citizens in these Zip Codes also are aggrieved by the unequal availability of mortgages, home equity loans and business loans and by the **Disparate Treatment** from these Banks.

The comparative neighborhoods – Anglo Zip Codes – that benefit not only from a disproportionate number of Bank branches – free-standing edifices – but also from the Bank officers actively seeking out the citizens and businesses in these Zip Codes to make sure all of their capital and credit needs are met. The Zip Codes favored by these Banks are:**77093,75230 75231,75225,75203,75205,75225,75206,75214,75242,75254,75962,75240,75242,75254,75248 ,75006,75287,75234,75252,75080,75230,75243,75231,75075,75001,75244,75251,75093,7502 5,7508,75007,75225,75251,75214, 75219, 75062,77205,75206 and 77042. In these** neighborhoods developers receive hundreds of millions of dollars in loans and lines of credit with little or no collateral- similarly situated black American developers are denied same and prospective Anglo home-owners are not relegated to sub-prime loans the way similarly situated black Americans are

Where the homebuyers in the Anglo neighborhoods request home equity loans to maintain their property values the banks not only grant these loans but have waived whatever credit marks have to be waived to guarantee loan approval. Where the business owners in the Anglo Zip Codes apply for loans and lines of credit the Banks counsel the applicants and waive credit marks to get the business loans approved. As no such counseling or waiver by the Banks is granted to the black American applicants the first set of Zip Codes suffer disproportionately as a result of the Bank policies. Negative credit marks are not a **“death sentence”** for the Anglo Zip

Codes the way the same negative credit marks are for the protected class of black Americans in the first set of Zip Codes – in Dallas, Texas MSA.

JUNE 10, 2010

This letter is part of the banking complaints that the [REDACTED] [REDACTED] has filed with the **FRB**. The banking complaints highlight entrenched systemic, pervasive and continuing illegal discrimination, redlining and denial of equal access to capital – as direct result of the **Bank lending and credit policies** of whole neighborhoods of the protected class of black Americans in by the Banks named in the [REDACTED] banking complaints.

The specific neighborhoods that are aggrieved by the **Bank lending and credit policies** that deny the equal access to capital and credit and result in the disproportionate discriminate effect perpetrated against the protected class of black Americans are: **75215, 75218, 75214, 75223, 75298,75206,75134,77242,75224, 75216,75210,75236,75211,75237,75204,75235,75202, 75221,75134,75207,75226,75233,75232, 77208. ----- South Dallas**

These neighborhoods suffer from the discriminatory effect of the bank policies that **denies equal access to Capital** – the very capital that is needed to make these neighborhoods whole. The black Americans in these **Zip Codes** are further aggrieved by the Banks deliberate refusal to **solicit** business and refusal to **advertise** the loan products and to **provide** the banking services in these neighborhoods – the way it does for the Anglo Zip Codes. Beyond this these neighborhoods are denied the equal **Bank branches – free-standing edifices- and bank** financed developments that stabilize neighborhoods. The citizens in these Zip Codes also are aggrieved by the unequal availability of mortgages, home equity loans and business loans and by the **Disparate Treatment** from these Banks.

The comparative neighborhoods – Anglo Zip Codes – that benefit not only from a disproportionate number of Bank branches – free-standing edifices – but also from the Bank officers actively seeking out the citizens and businesses in these Zip Codes to make sure all of their capital and credit needs are met. The Zip Codes favored by these Banks are:**77093,75230 75231,75225,75203,75205,75225,75206,75214,75242,75254,75962,75240,75242,75254,75248 ,75006,75287,75234,75252,75080,75230,75243,75231,75075,75001,75244,75251,75093,7502 5,7508,75007,75225,75251,75214, 75219, 75062,77205,75206 and 77042. In these** neighborhoods developers **receive** hundreds of millions of dollars in loans and lines of credit with little or no collateral- similarly situated black American developers are denied same and prospective Anglo home-owners are not relegated to sub-prime loans the way similarly situated black Americans are

Where the homebuyers in the Anglo neighborhoods request home equity loans to maintain their property values the banks not only grant these loans but have waived whatever credit marks have to be waived to guarantee loan approval. Where the business owners in the Anglo Zip Codes apply for loans and lines of credit the Banks counsel the applicants and waive credit marks to get the business loans approved. As no such counseling or waiver by the Banks is granted to the black American applicants the first set of Zip Codes suffer disproportionately as a result of the Bank policies. Negative credit marks are not a **“death sentence”** for the Anglo Zip

Codes the way the same negative credit marks are for the protected class of black Americans in the first set of Zip Codes – in Dallas, Texas MSA.

December 14, 2022

Via FedEZFile

██████████
Director – Applications
Federal Reserve Bank of Dallas
Banking Supervision Department
2200 N. Pearl Street
Dallas, Texas 75201

Subject: Application by Comerica Bank, Dallas, Texas (“Applicant” or “we”) to establish a branch located at 4145 S. Cooper St., Arlington, Tarrant County, TX 76015, pursuant to Section 9 of the Federal Reserve Act.

Dear ██████████

In response to your letter dated December 5, 2022, regarding the application by Comerica Bank to establish the above-referenced branch, we are pleased to provide additional information to address the issues raised by Mr. ██████████ in his correspondence to your office. As a preliminary matter, we note that the issues raised by ██████████ in his letter dated November 21, 2022 are substantively the same issues that ██████████ has raised in prior letters to the Federal Reserve Bank of Dallas (“FRB”) regarding Applicant.

Fair Lending Concerns

In his letter, ██████████ makes several broad assertions accusing Applicant of violations of federal fair lending laws. ██████████ letter, however, provides no information regarding any specific instances involving Applicant’s violation fair lending laws; consequently, we are not in a position to address his concerns with any level of specificity. We note, however, that to date, neither Applicant’s federal nor state regulators have cited Applicant for violations of any fair lending or anti-discrimination laws. Specifically, in Applicant’s most recent Community Reinvestment Act (CRA) examination, in February of 2021¹, the FRB did not cite Applicant for violations of any fair lending laws and noted it was not aware of any violations of the Equal Credit Opportunity Act (ECOA) or Regulation B, or of any unfair, deceptive, or abusive acts or practices identified by the Consumer Financial Protection Bureau with respect to Applicant.

Throughout its history and through its various banking programs, Applicant has demonstrated a consistent and firm commitment to following all applicable laws relating to the provision of banking and financial services, including fair lending and anti-discrimination laws. Applicant’s federal and state regulators have, over the years, reviewed these programs and are well-aware of Applicant’s lending programs, as well as Applicant’s policies and procedures in place to prevent violations of fair lending and

¹ Community Reinvestment Act Performance Evaluation – Public Disclosure (February 8, 2021)

anti-discrimination laws. As we previously noted, [REDACTED] does not raise concerns regarding any specific instance of an alleged violation of law by Applicant; therefore, we respectfully ask that the FRB consider its previous reviews of Applicant's business with respect to these matters. Comerica Bank remains today, as it has throughout its 170+ year history, committed to serving the communities in which it is located in a manner that not only complies with applicable laws, but actively supports and pursues fair lending and equal credit opportunities.

Community Reinvestment Act Concerns

In addition to unsupported claims of Applicant's alleged violation of fair lending and anti-discrimination laws, [REDACTED] also asserts, without support, that Applicant has failed to provide sufficient community development loans and sufficiently invest in low-to-moderate income ("LMI") geographic areas. We note that in Applicant's most recent CRA examination, we received an overall rating of "Satisfactory," and specifically, Applicant's lending, investment, and service performance tests were all rated "High Satisfactory."

- Lending Performance. With respect to lending performance, the FRB noted that Applicant's "lending activity reflects good responsiveness to assessment areas' credit needs," and noted that Applicant "makes a relatively high number of community development loans and services" and provides lending services to LMI borrowers and small business through a combination of participation in government-sponsored lending programs (such as FHA, VA, SBA), in addition to its own small business lending programs.
- Investment Performance. With respect to investment performance, the FRB noted that Applicant had "an excellent level of qualified community development investments and grants," and in this area, "Comerica is often in a leadership position."
- Service Performance. With respect to service performance, the FRB noted that Applicant's retail and community development services "reflect good responsiveness to the needs of the assessment areas," and the Applicant's record of opening and closing branches does not adversely impact the accessibility of services or systems, particularly to LMI customers and communities. The FRB also recognized the commitment by Applicant's employees, including directors, executives, and senior officers, to providing community development services in all states where Applicant provides banking and financial services, including participation in financial literacy programs in LMI communities.

Application to Establish a New Branch – 4145 Cooper St., Arlington, Tarrant County, Texas 76015 (the "New Branch")

As you are aware, Applicant filed an application with respect to the New Branch on November 9, 2022, with the Federal Reserve Bank of Dallas and the Texas Department of Banking. The New Branch is scheduled to open in the first quarter of 2023 and will be located .30 miles from a prior branch located at 4200 Cooper Street, Arlington, Tarrant County, Texas 76015. The prior branch closed effective September 30, 2022 due to ongoing facility issues that made the branch premises uninhabitable for business. The New Branch will be located in the same assessment area and will service the same

Comerica Bank

community as the prior branch. We also note that the assessment area is a moderate/high minority census tract.

In addition to the strong overall CRA performance noted in the Applicant's last examination, we specifically note that the FRB found Applicant's lending, investment, and service performance in the Dallas/Ft. Worth assessment area to be strong and responsive to community needs. With respect to HMDA-reportable loans, the FRB found that since 2018, Applicant has consistently outperformed other lenders in the aggregate in terms of the percentage of its HMDA-reportable loans to LMI borrowers. The FRB also noted that 32.7% of Applicant's full-service branches and 27.1% of ATMs in the Dallas/Ft. Worth assessment area are in LMI areas.

Finally, since our relocation to Dallas in 2007, we have committed to serving our local neighbors in LMI areas through not only our banking business but also through partnerships with community organizations. Most recently, we announced the formation of a business banking team to serve the South Dallas community, as well as the development of a community resource center called Comerica BusinessHQ, which will utilize idle real estate owned by Applicant to provide a space for small businesses to incubate, develop, and grow. Attached are press releases and a public report on Applicant's activities in serving the South Dallas community.

In summary, for the reasons set forth in this letter, we believe [REDACTED] assertions in his November 21 letter are unsupported by facts. We respectfully request that the FRB dismiss [REDACTED] assertions and allow the application for the New Branch to continue without undue delay.

Sincerely,

[REDACTED]

Irvin Ashford, Jr.
SVP, Chief Community Officer

Cc: Mr. [REDACTED] – [REDACTED] (via CAFÉ)
Mr. [REDACTED] – [REDACTED] (via email)

Comerica Bank

COMERICA BANK

COMMUNITY UPDATE

SOUTH DALLAS SPOTLIGHT



www.comerica.com/cra



IRVIN ASHFORD, JR.
Chief Community Officer

This past year, we have faced a truly unprecedented time in history. The COVID-19 pandemic, natural disasters and social justice issues have affected lives, communities and businesses in a profound way. Comerica remains committed to providing support to those that have been impacted and we are dedicated to improving the communities we serve.

Texas Winter Weather Event

In early 2021, our Texas family faced challenging winter weather conditions that further disrupted the lives of so many throughout the state. In response, Comerica Bank and the Comerica Charitable Foundation donated \$85,000 in contributions to support relief efforts associated with this devastating event, and we continue to work with our customers and community partners to provide support for their long-term recovery efforts.

South Dallas Focus

At Comerica, we recognize that our success is intertwined

with the prosperity of the communities we serve. In our South Dallas community, it is more important than ever that we support our local businesses and customers and nonprofit agencies that are providing critical products and services to the community.

This Community Update spotlights our commitment to South Dallas by providing a brief history of South Dallas initiatives we have supported, highlights several of our South Dallas community partners, and offers a glimpse of our service to South Dallas and the lasting impact of our dedicated volunteers.

SNAPSHOT



South Dallas Banking Centers



invested in nonprofit organizations located in South Dallas since 2019



colleagues work in South Dallas



colleagues live in South Dallas



business customers in South Dallas



personal banking customers in South Dallas



companies in South Dallas that received Paycheck Protection Loans (PPP)



in total PPP Loans for South Dallas companies



colleague volunteer hours since 2007 in South Dallas

**As of March 1, 2021, unless otherwise noted*



BRIEF HISTORY

Comerica relocates corporate headquarters to Dallas, Texas



2007



Comerica partners with seven nonprofits in South Dallas to host Financial Literacy workshops



2011



Comerica invests \$50,000 in Financial Literacy Collection and unveils a new African American Literature Collection for Dallas Public Library system



Comerica invests \$50,000 into the GrowSouth Education Investment Plan

2019



Comerica's Brandon Jones serves on the City of Dallas Diversity Task Force's Insurance and Finance Committee to help make recommendations on access to capital and insurance needs that will help the city achieve its diversity goals



2021

growSouth



Comerica among first institutions to join Grow South Initiative

Comerica Bank announces its title sponsorship of "Celebrate Downtown" New Year's Parade



Photo by: By T. C. - originally posted to Flickr as Comerica Bank New Year's Parade 21, CC BY-SA 2.0, <https://commons.wikimedia.org/w/index.php?curid=10370858>



Comerica Bank's financial education program, the Gift of Knowledge expands its reach through a partnership with the City of Dallas and two local nonprofits



Comerica makes an investment of \$250,000 to the City of Dallas' COVID-19 Small Business Fund



COMMUNITY PARTNERS

EMPOWER Series Inc. Education

EMPOWER Series, Inc., is a nonprofit organization formed in 2015 to inspire people to thrive in every area of their life and provides financial coaching, financial literacy and personal development workshops to Dallas-area individuals with an emphasis in the South Dallas area. The workshops encourage participants to make positive life choices that lead to the assertion of financial and personal goals. EMPOWER programs are free and open to the general public but target under-served individuals. With Comerica's support, the EMPOWER webinars have been able to pivot to an online format and continue to provide services in a safe matter.



Project Still I Rise Education

Project Still I Rise (PSIR) is a community-based nonprofit organization founded in 2002. The mission of the agency is to empower today's youth for tomorrow's opportunities through academic enrichment, mentoring and leadership development programming. Through the "Gift of Knowledge" program, Comerica is able to help hundreds of students in South Dallas gain access to school supplies and educational technology, as well as launch PSIR's first ever Virtual Summer Camp.



Kym's Kids Human Services

Kym's Kids was established in 1994 to help abused, neglected and low- to moderate-income (LMI) children and families. The nonprofit offers year-round mentoring, tutoring, a food pantry (which distributes about 1,000 pounds per month), low-income housing, field trips to cultural events, books, school supplies/uniforms, clothing, furniture and vehicle donations. With Comerica's support, Kym's Kids was able to provide food and Personal Protective Equipment to hundreds of South Dallas children.



COMMUNITY PARTNERS

Harmony Community Development Corporation Economic/Community Development

Harmony Community Development Corporation, established in 2001 is a catalyst for transforming communities to become whole and empowered. The organization was organized to stimulate the development of affordable housing, create business ownership and employment opportunities, combat crime, increase social services and provide other charitable and educational services in our community. Harmony targets residents of the South Oak Cliff area of Dallas with additional concentration throughout the southern sector of Dallas including Cedar Hill, DeSoto, Duncanville, and Lancaster. With Comerica's support Harmony is able to assist thousands of South Dallas residents through the provision of job placement, housing assistance and PPE.



The Dallas Entrepreneur Center Economic/Community Development

Located in South Dallas' Redbird community, the Dallas Entrepreneur Center (DEC) Network is a nonprofit organization driving innovation and economic impact by helping entrepreneurs start, build and grow their businesses. With a innovation hubs across Dallas/Fort Worth, the DEC provides expert education, access to knowledgeable mentors and a vibrant community of like-minded entrepreneurs. In 2020, Comerica invested \$250,000 in the DEC's COVID-19 Small Business Relief Fund that helps minority and small business owners whose business has been significantly affected by COVID-19. Comerica has also partnered with the DEC to host 16 Business \$ense Bootcamp sessions with the organization over the past several years.

BUSINESS RESOURCE GROUPS

Comerica's Business Resource Groups play an integral role in its commitment to supporting the health and economic development of South Dallas. In just the last two years, Comerica's Business Resource Groups have provided thousands of dollars in support of the following organizations.

African American Museum of Dallas

Comerica provided program support to maintain and expand educational offerings through exhibitions, significant programs, workshops, lectures and other educational services that will facilitate awareness and understanding of African American history and culture. Comerica presented the Comerica Money \$ense program as a component of the summer STEAM initiative "Science of Art." The African American Museum of Dallas offers the program on scholarship to LMI students who qualify for free and reduced lunch. About 83% of the students served through the African American Museum through its Science of Art STEAM Summer are LMI.

For Oak Cliff

Comerica supports educational programming responsive to the needs of the community, like the Pre-K through grade 12 academic enrichment program's transition to online due to COVID-19. For Oak Cliff provides culturally responsive initiatives in South Oak Cliff to liberate the community from systemic oppression, create a culture of education, and increase social mobility and social capital.

Regional Hispanic Contractors Association (RHCA)

Through RHCA, Comerica supports the men and women of the construction industry who have stepped up by continuing to deliver projects while meeting changing demands and regulations. RHCA provides resources and assistance to those that have had to pivot their services during the COVID-19 pandemic

Mount Auburn Parents and Community for Kids

Comerica has invested in classroom supplies for Mount Auburn Elementary School where more than 50% of the students in attendance are from LMI households.

NAACP Dallas

The NAACP Dallas has a commitment to those within low and moderate socio-economic communities. Comerica supports the NAACP ACT-SO (Afro-Academic Cultural Technological Scientific Olympics) and Youth Council focus on leadership development, as well as academic achievement that prepares students in STEM, cultural and financial education preparing them to compete in a global and competitive society. The Dallas NAACP ACT-SO program primarily serves that Dallas Independent School District where 84% of the students are from LMI households.

Dallas Black Chamber of Commerce and Greater Dallas Hispanic Chamber of Commerce

Through its corporate membership, Comerica supports business development and growth in the Dallas African American and Hispanic/Latino communities and South Dallas.



AFRICAN AMERICAN MUSEUM



SERVICE



- In 2020, Comerica partnered with the Hear My Cry Foundation to host a free community mental health and pandemic drive through event in South Dallas. Volunteers handed out essential COVID-19 relief supplies, mental health items and groceries.

The Hear My Cry Foundation is a 501(c)(3) charitable organization that was founded upon a mission to address the growing epidemic of suicide impacting communities and the under-served populations through programs and services.

- Last year, Comerica colleagues teamed up with local banking centers to donate a surplus of unused PPE items to Mount Auburn Elementary in Dallas. The team was able to collect and donate:
 - 9 large tubs of wipes
 - 8 large bottles of sanitizers
 - 10 boxes of gloves (various sizes)
 - 12 boxes of masks, 100 bottles of personal size hand sanitizer

In addition to the donation of PPE items, Comerica presented the school with a check to purchase additional school supplies and PPE items for students and staff.



- In 2020, Comerica colleagues taught several financial education sessions for the Wilkinson Center. The financial education sessions focused on topics like work readiness and elder fraud.

The Wilkinson Center mission is to transform the lives of Dallas families by providing pathways to self-sufficiency with dignity and respect. They fulfill their mission by helping families face critical life challenges including food insecurity, lack of education, economic instability, unemployment and underemployment. All programs are provided free of charge to the community.

- In 2020, Comerica colleagues taught work readiness sessions to students participating in Mountain View College's BankWork\$@ program. The BankWork\$@ to train the next generation of bank employees. BankWork\$@ is an entirely free, eight-week program that prepares individuals for a career in the financial sector. The program covers essential skills and information needed to succeed in the financial sector such as business etiquette, money handling procedures and banking regulations.





Comerica®

News Releases

Comerica Bank Creates Business Banking Team to Serve Southern Sector of Dallas County

DALLAS, Sept. 20, 2022 /PRNewswire/ -- [Comerica Bank](#) has named **Trent Sampson, Jerry Collazo** and **Adriana Najera** to its newly-formed South Dallas Business Banking Team led by Group Manager Derric Hicks.

"As the leading bank for business, it is imperative that we raise expectations in all the communities where we live and serve," said Comerica Bank Dallas Market President Amanda Mahaney. "For many years, we have provided retail banking services and made community investments in the South Dallas community. Now, Derric and his team will focus on finding access to capital solutions for underserved entrepreneurs and small businesses."



Hicks, who joined the bank earlier this year, said he assembled a team that best represented the diverse communities the team will serve.

"This firm foundation will help our team build trust and cultivate key relationships as we continuously work to bridge the financial gap between conventional lending and meeting the needs of businesses in our footprint."

Sampson, who will serve as the DFW South Senior Relationship Manager, has been a fixture in the North Texas commercial banking community as well as at Comerica for more than 25 years. The Southern (La.) University graduate earned a bachelor's degree in finance and economics, and later completed his studies at Southern Methodist University Southwestern Graduate School of Banking. Sampson volunteers for the North Texas Food Bank and teaches personal finance courses in low- to moderate-income communities as a member of Comerica's Financial Education Brigade.

Collazo, a Business Banking Relationship Manager, has worked in banking for more than 15 years. A graduate of the University of Texas at Arlington, he holds a Bachelor of Science degree in Criminology with a minor in Spanish. Collazo is active in the community, participating in financial education panels for SCORE in Dallas and Fort Worth and the Dallas Mexican Consulate Office.

Najera has assumed the role of senior lending assistant after working as a member of Comerica's retail banking team for close to three years. In addition to her day-to-day responsibilities, Najera is a member of Comerica's North Texas Women's Forum and Mi Gente employee resource groups (ERG), designed to recruit and retain talent as well as provide personal and professional development opportunities among women and Latino employees, respectively.

The South Dallas Business Banking team is based in Comerica's R.L. Thornton building (5201 E. R L Thornton; Dallas, TX 75223).

Comerica Incorporated (NYSE: CMA) is a financial services company headquartered in Dallas, Texas, and strategically aligned by three business segments: The Commercial Bank, The Retail Bank and Wealth Management. Comerica focuses on relationships, and helping people and businesses be successful. In addition to Texas, Comerica Bank locations can be found in Arizona, California, Florida and Michigan, with select businesses operating in several other states, as well as in Canada and Mexico. Comerica reported total assets of \$86.9 billion as of June 30, 2022.

SOURCE Comerica Bank

For further information: Carmen Branch, 214-462-6681

News Releases

Comerica Bank Creates Collaborative Community Space to Support Small Businesses in Dallas' Southern Sector

BusinessHQ will empower Comerica's community partners to deliver critical services to small businesses in high need, high opportunity areas.

DALLAS, Dec. 8, 2022 /PRNewswire/ -- [Comerica Bank](#) today revealed plans for **Comerica BusinessHQ**, a collaborative space that will provide integral services and value to small businesses in the Southern sector of Dallas.



Comerica is transforming idle real estate on the first floor of its R.L. Thornton location into a unique community resource that provides high-need, high-opportunity small businesses with the necessary tools to develop, grow and endure. Through a mix of coworking spaces, incubation fellowships and technical assistance, Comerica BusinessHQ will address the three essential needs of aspiring small businesses: capital, cultivation and connectivity.

"Comerica has long been invested in the South Dallas community, and we are taking our commitment a step further with the creation of Comerica BusinessHQ," said Irvin Ashford, Jr., Comerica Bank's Chief Community Officer. "It is imperative that we help provide solutions to the challenges facing entrepreneurs in this footprint."

BusinessHQ will function as a part of the Dallas Small Business Ecosystem and serve as an epicenter of vetted, credible community partners to present effective and impactful small business incubation and technical assistance. The project lead, Regional External Affairs Manager Brandon Q. Jones, has secured a growing roster of partners that includes Community Incubation Partner the Veteran Women's Enterprise Center (VWEC), as well as BCL of Texas, the City of Dallas, Dallas Black Chamber of Commerce, DreamSpring, Impact Ventures, National Youth Chamber of Commerce powered by Project Still I Rise, Philippine-American Chamber of Commerce of Texas DFW, State Fair of Texas, and the United Way of Metropolitan Dallas.

"To ensure this initiative is truly community-driven, we plan to empower our broad network of strategic community partners to facilitate programming and assist in identifying small businesses for BusinessHQ opportunities," said Jones. "The key findings from our community-based focus groups and meetings with local leaders, stakeholders and small business owners, indicated we should focus on the following areas – technology and connectivity, access and security and membership and exclusivity – to make the most impact as we continue to contribute to the Southern sector's economic revitalization efforts."

Essential features

- **Technology and connectivity** – The space will have free, flexible, temporary workspaces and turnkey access to high-speed, uninterrupted Wi-Fi; information security and privacy; printing; scanning; large scale projection video conferencing rooms; as well as space furnished with equipment for small-scale content creation needs. Technical assistance services also will be offered, which will be open to all small businesses and led by a strategic community partner.
- **Access and security** – BusinessHQ will be in a secure location and open Monday through Friday with extended hours and some weekend hours to reflect the reality of entrepreneurs.
- **Membership and exclusivity** – There will be a conscientious registration and vetting process for small businesses to gain access and membership to BusinessHQ.

BusinessHQ membership opportunities

- **Incubators** – BusinessHQ Community Partner VWEC will select small businesses for membership and administer the program. Incubators will receive dedicated/private office space, one-on-one cultivation support and consultations with small business capital providers, and exclusive access to the content creation studio.
- **Coworkers** – Strategic community partners will refer small businesses that are enrolled in or have completed formal technical assistance training. These entities will have access to private and/or shared office space or open workspace twice a week (subject to availability), one-on-one consultations with small business capital providers and exclusive access to the content creation space.

- **Community Coworkers** – Any small business operating in a high need, high opportunity area, with revenues less than \$1 million, will have the opportunity to take advantage of the space. A BusinessHQ staff member will meet with a small business that is requesting access to help identify key need areas. Once a membership is confirmed, the community coworker can use shared, open workspaces (subject to availability) and BusinessHQ's library of resources for six months.

All small businesses utilizing BusinessHQ can grow as members and gain access to more benefits once the initial duration of their membership has ended.

More on BusinessHQ

A Comerica BusinessHQ Success Manager will oversee general operations of the community center, which will include client scheduling, event planning and membership operations.

The approximately 8,000-square-foot area, located at 5201 E. R.L. Thornton, is currently undergoing renovations. When it reopens in March 2023, it will have clear, engaging signage illuminated with blue lights at night.

Comerica Incorporated (NYSE: CMA) is a financial services company headquartered in Dallas, Texas, and strategically aligned by three business segments: The Commercial Bank, The Retail Bank and Wealth Management. Comerica focuses on relationships, and helping people and businesses be successful. In addition to Texas, Comerica Bank locations can be found in Arizona, California, Florida and Michigan, with select businesses operating in several other states, as well as in Canada and Mexico. Comerica reported total assets of \$84.1 billion as of Sept. 30, 2022.

SOURCE Comerica Bank

For further information: MEDIA CONTACT: Carmen Branch, (214) 462-6681

**COMERICA BANK
BANKING CENTER LOCATIONS
AZ CRA ASSESSMENT AREAS
AS OF 4/1/2024**

MSA Name	CRA Name	Branch	Location	Address	City, State, Zip	County	Census Tract	Income Level	Minority*
PHOENIX-MESA-CHANDLER	PHOENIX	992	Avondale-McDowell	10115 W McDowell Rd	Avondale, AZ 85392	MARICOPA	0820.24	MODERATE	Y
PHOENIX-MESA-CHANDLER	PHOENIX	991	Mesa-Riverview	925 N Dobson Rd	Mesa, AZ 85201	MARICOPA	4212.01	MODERATE	N
PHOENIX-MESA-CHANDLER	PHOENIX	546	Phoenix-44th & Thomas	2804 N 44th St	Phoenix, AZ 85008	MARICOPA	1113.00	MODERATE	Y
PHOENIX-MESA-CHANDLER	PHOENIX	956	North Central Phoenix	3200 N Central Ave	Phoenix, AZ 85012	MARICOPA	1105.01	MODERATE	N
PHOENIX-MESA-CHANDLER	PHOENIX	833	Mesa-Val Vista	1825 S Val Vista Dr	Mesa, AZ 85204	MARICOPA	4225.14	MIDDLE	N
PHOENIX-MESA-CHANDLER	PHOENIX	566	75th Ave and Thunderbird	7525 West Thunderbird Road	Peoria, AZ 85381	MARICOPA	0715.12	MIDDLE	N
PHOENIX-MESA-CHANDLER	PHOENIX	556	20th Street & Camelback	1959 E Camelback Rd	Phoenix, AZ 85016	MARICOPA	1085.01	MIDDLE	N
PHOENIX-MESA-CHANDLER	PHOENIX	549	Scottsdale-Riverwalk	4545 N Scottsdale Rd	Scottsdale, AZ 85251	MARICOPA	2172.03	MIDDLE	N
PHOENIX-MESA-CHANDLER	PHOENIX	555	Bell & Bullard	14211 W Bell Rd	Surprise, AZ 85374	MARICOPA	0610.28	MIDDLE	N
PHOENIX-MESA-CHANDLER	PHOENIX	572	Goodyear-Estrella Falls Mall	1831 N Pebble Creek Pkwy	Goodyear, AZ 85395	MARICOPA	0610.54	UPPER	N
PHOENIX-MESA-CHANDLER	PHOENIX	552	Mesa-Gateway	5225 S Power Rd	Mesa, AZ 85212	MARICOPA	8152.01	UPPER	N
PHOENIX-MESA-CHANDLER	PHOENIX	837	Cactus and Tatum	4707 E Cactus Rd	Phoenix, AZ 85032	MARICOPA	1032.09	UPPER	N
PHOENIX-MESA-CHANDLER	PHOENIX	935	Phoenix-Downtown	1 N Central Ave	Phoenix, AZ 85004	MARICOPA	1141.00	UPPER	Y
PHOENIX-MESA-CHANDLER	PHOENIX	990	Phoenix-Happy Valley	2025 W Happy Valley Rd	Phoenix, AZ 85085	MARICOPA	6123.01	UPPER	N
PHOENIX-MESA-CHANDLER	PHOENIX	570	Scottsdale-McDowell	7170 E McDowell Rd	Scottsdale, AZ 85257	MARICOPA	2180.00	UPPER	N
PHOENIX-MESA-CHANDLER	PHOENIX	834	Scottsdale-Greenway	14801 N Scottsdale Rd	Scottsdale, AZ 85254	MARICOPA	2168.16	UPPER	N

TOTAL NUMBER OF BANKING CENTERS: 16

**COMERICA BANK
BANKING CENTER LOCATIONS
CA CRA ASSESSMENT AREAS
AS OF 4/1/2024**

MSA Name	CRA Name	Branch	Location	Address	City, State, Zip	County	Census Tract	Income Level	Minority*
LOS ANGELES-LONG BEACH-ANAHEIM	GREATER LOS ANGELES	558	Glendale (Brand & Milford)	525 N Brand Blvd	Glendale, CA 91203	LOS ANGELES	3018.01	MODERATE	N
LOS ANGELES-LONG BEACH-ANAHEIM	GREATER LOS ANGELES	841	Huntington Beach	17011 Beach Blvd	Huntington Beach, CA 92647	ORANGE	0994.02	MODERATE	Y
LOS ANGELES-LONG BEACH-ANAHEIM	GREATER LOS ANGELES	909	Lake Forest	23718B El Toro Rd	Lake Forest, CA 92630	ORANGE	0320.14	MODERATE	Y
LOS ANGELES-LONG BEACH-ANAHEIM	GREATER LOS ANGELES	574	Los Angeles-Koreatown	635 S Hobart Blvd	Los Angeles, CA 90005	LOS ANGELES	2118.02	MODERATE	Y
LOS ANGELES-LONG BEACH-ANAHEIM	GREATER LOS ANGELES	870	Hollywood	6255 W Sunset Blvd	Los Angeles, CA 90028	LOS ANGELES	1910.00	MODERATE	Y
LOS ANGELES-LONG BEACH-ANAHEIM	GREATER LOS ANGELES	958	Los Angeles-Crenshaw	3825 Crenshaw Blvd	Los Angeles, CA 90008	LOS ANGELES	2361.01	MODERATE	Y
LOS ANGELES-LONG BEACH-ANAHEIM	GREATER LOS ANGELES	984	Anaheim-Katella	2432 E Katella Ave	Anaheim, CA 92806	ORANGE	0863.03	MIDDLE	Y
LOS ANGELES-LONG BEACH-ANAHEIM	GREATER LOS ANGELES	986	Brea	2500 E Imperial Hwy	Brea, CA 92821	ORANGE	0117.07	MIDDLE	Y
LOS ANGELES-LONG BEACH-ANAHEIM	GREATER LOS ANGELES	989	Cerritos	11355 South St	Cerritos, CA 90703	LOS ANGELES	5545.21	MIDDLE	Y
LOS ANGELES-LONG BEACH-ANAHEIM	GREATER LOS ANGELES	858	Costa Mesa	611 Anton Blvd	Costa Mesa, CA 92626	ORANGE	0639.09	MIDDLE	N
LOS ANGELES-LONG BEACH-ANAHEIM	GREATER LOS ANGELES	898	East Long Beach	1650 Ximeno Ave	Long Beach, CA 90804	LOS ANGELES	5750.02	MIDDLE	Y
LOS ANGELES-LONG BEACH-ANAHEIM	GREATER LOS ANGELES	840	Pasadena	35 N Lake Ave	Pasadena, CA 91101	LOS ANGELES	4622.02	MIDDLE	Y
LOS ANGELES-LONG BEACH-ANAHEIM	GREATER LOS ANGELES	559	San Juan Capistrano	32022 Camino Capistrano	San Juan Capistrano, CA 92675	ORANGE	0423.12	MIDDLE	Y
LOS ANGELES-LONG BEACH-ANAHEIM	GREATER LOS ANGELES	998	South Pasadena	824 Fair Oaks	South Pasadena, CA 91030	LOS ANGELES	4806.01	MIDDLE	Y
LOS ANGELES-LONG BEACH-ANAHEIM	GREATER LOS ANGELES	897	Torrance Main	21153 Hawthorne Blvd	Torrance, CA 90503	LOS ANGELES	6506.06	MIDDLE	Y
LOS ANGELES-LONG BEACH-ANAHEIM	GREATER LOS ANGELES	955	Tustin	3025 El Camino Real	Tustin, CA 92782	ORANGE	0525.24	MIDDLE	Y
LOS ANGELES-LONG BEACH-ANAHEIM	GREATER LOS ANGELES	929	Beverly Hills	9696 S Santa Monica Blvd	Beverly Hills, CA 90210	LOS ANGELES	7008.01	UPPER	N
LOS ANGELES-LONG BEACH-ANAHEIM	GREATER LOS ANGELES	892	Burbank	1090 N San Fernando Blvd	Burbank, CA 91504	LOS ANGELES	3106.02	UPPER	N
LOS ANGELES-LONG BEACH-ANAHEIM	GREATER LOS ANGELES	854	City of Industry	13200 Crossroads Pkwy N	City of Industry, CA 91746	LOS ANGELES	4084.02	UPPER	Y
LOS ANGELES-LONG BEACH-ANAHEIM	GREATER LOS ANGELES	959	Cypress	6812 Katella Ave	Cypress, CA 90630	ORANGE	1100.11	UPPER	Y
LOS ANGELES-LONG BEACH-ANAHEIM	GREATER LOS ANGELES	899	Long Beach	301 E Ocean Blvd	Long Beach, CA 90802	LOS ANGELES	5760.01	UPPER	Y
LOS ANGELES-LONG BEACH-ANAHEIM	GREATER LOS ANGELES	835	Brentwood	12001 San Vicente Blvd	Los Angeles, CA 90049	LOS ANGELES	2640.00	UPPER	N
LOS ANGELES-LONG BEACH-ANAHEIM	GREATER LOS ANGELES	925	Los Angeles Downtown	601 S Figueroa St	Los Angeles, CA 90017	LOS ANGELES	2077.11	UPPER	Y
LOS ANGELES-LONG BEACH-ANAHEIM	GREATER LOS ANGELES	953	Century City	2000 Avenue of the Stars	Los Angeles, CA 90067	LOS ANGELES	2679.01	UPPER	N
LOS ANGELES-LONG BEACH-ANAHEIM	GREATER LOS ANGELES	926	Manhattan Beach	3005 N Sepulveda Blvd	Manhattan Beach, CA 90266	LOS ANGELES	6203.03	Upper	N
LOS ANGELES-LONG BEACH-ANAHEIM	GREATER LOS ANGELES	993	Marina del Rey	4040 Lincoln Blvd	Marina del Rey, CA 90292	LOS ANGELES	2741.00	UPPER	N
LOS ANGELES-LONG BEACH-ANAHEIM	GREATER LOS ANGELES	999	Mission Viejo	26131 La Paz Rd	Mission Viejo, CA 92691	ORANGE	0320.03	UPPER	N
LOS ANGELES-LONG BEACH-ANAHEIM	GREATER LOS ANGELES	832	Fashion Island	680 Newport Center Dr	Newport Beach, CA 92660	ORANGE	0630.08	UPPER	N
LOS ANGELES-LONG BEACH-ANAHEIM	GREATER LOS ANGELES	843	Newport Beach-Westcliff	2131 Westcliff Dr	Newport Beach, CA 92660	ORANGE	0630.10	UPPER	N
LOS ANGELES-LONG BEACH-ANAHEIM	GREATER LOS ANGELES	554	Santa Monica Main	400 Wilshire Blvd	Santa Monica, CA 90401	LOS ANGELES	7019.02	UPPER	N
LOS ANGELES-LONG BEACH-ANAHEIM	GREATER LOS ANGELES	927	Sherman Oaks	15303 Ventura Blvd	Sherman Oaks, CA 91403	LOS ANGELES	1413.05	UPPER	N
LOS ANGELES-LONG BEACH-ANAHEIM	GREATER LOS ANGELES	844	Studio City	12050 Ventura Blvd	Studio City, CA 91604	LOS ANGELES	1438.01	UPPER	N
LOS ANGELES-LONG BEACH-ANAHEIM	GREATER LOS ANGELES	547	Torrance Towne Center	2795 Pacific Coast Hwy	Torrance, CA 90505	LOS ANGELES	6511.01	UPPER	Y
LOS ANGELES-LONG BEACH-ANAHEIM	GREATER LOS ANGELES	562	9200 Sunset	9200 Sunset Blvd	West Hollywood, CA 90069	LOS ANGELES	7005.01	UPPER	N
LOS ANGELES-LONG BEACH-ANAHEIM	GREATER LOS ANGELES	894	Woodland Hills	5700 Canoga Ave	Woodland Hills, CA 91367	LOS ANGELES	1371.04	UPPER	N
LOS ANGELES-LONG BEACH-ANAHEIM	GREATER LOS ANGELES	895	Westwood	1021 Glendon Ave	Los Angeles, CA 90024	LOS ANGELES	2652.04	NA	Y
OXNARD-THOUSAND OAKS-VENTURA	VENTURA COUNTY	561	Westlake Village	2915 Townsgate Rd	Westlake Village, CA 91361	VENTURA	0059.07	UPPER	N
RIVERSIDE-SAN BERNARDINO-ONTARIO	INLAND EMPIRE	849	Ontario	4295 Conours St	Ontario, CA 91764	SAN BERNARDINO	0021.09	MODERATE	Y
RIVERSIDE-SAN BERNARDINO-ONTARIO	INLAND EMPIRE	577	Rancho Cucamonga	12035 Foothill Blvd	Rancho Cucamonga, CA 91730	SAN BERNARDINO	0022.07	MIDDLE	Y
RIVERSIDE-SAN BERNARDINO-ONTARIO	INLAND EMPIRE	564	Chino Hills	13920 City Center Dr	Chino Hills, CA 91709	SAN BERNARDINO	0001.05	UPPER	Y
SALINAS	SALINAS	886	Salinas-Main	430 S Main St	Salinas, CA 93901	MONTEREY	0013.00	MODERATE	Y
SALINAS	SALINAS	888	Monterey	35 Bonifacio Plaza	Monterey, CA 93940	MONTEREY	0127.00	UPPER	N
SALINAS	SALINAS	890	Prunedale	7915 San Miguel Canyon Rd	Prunedale, CA 93907	MONTEREY	0103.05	UPPER	Y
SAN DIEGO-CHULA VISTA-CARLSBAD	SAN DIEGO	548	Escondido	260 W Grand Ave	Escondido, CA 92025	SAN DIEGO	0202.14	LOW	Y
SAN DIEGO-CHULA VISTA-CARLSBAD	SAN DIEGO	997	La Mesa-Grossmont	5450 Jackson Dr	La Mesa, CA 91942	SAN DIEGO	0148.03	MODERATE	N
SAN DIEGO-CHULA VISTA-CARLSBAD	SAN DIEGO	565	Mission Valley	2307 Fenton Pkwy	San Diego, CA 92108	SAN DIEGO	0093.07	MODERATE	Y
SAN DIEGO-CHULA VISTA-CARLSBAD	SAN DIEGO	567	Carlsbad-El Camino Real and Hops	2626 El Camino Real	Carlsbad, CA 92008	SAN DIEGO	0198.03	MIDDLE	N
SAN DIEGO-CHULA VISTA-CARLSBAD	SAN DIEGO	576	Mira Mesa	9350 Mira Mesa Blvd	San Diego, CA 92126	SAN DIEGO	0083.55	MIDDLE	Y
SAN DIEGO-CHULA VISTA-CARLSBAD	SAN DIEGO	845	La Jolla	9255 Towne Centre Dr	San Diego, CA 92121	SAN DIEGO	0083.39	MIDDLE	Y
SAN DIEGO-CHULA VISTA-CARLSBAD	SAN DIEGO	982	Carmel Mountain	11608 Carmel Mountain Rd	San Diego, CA 92128	SAN DIEGO	0170.56	MIDDLE	Y
SAN DIEGO-CHULA VISTA-CARLSBAD	SAN DIEGO	987	Pacific Beach	1802 Garnet Ave	San Diego, CA 92109	SAN DIEGO	0079.11	MIDDLE	N
SAN DIEGO-CHULA VISTA-CARLSBAD	SAN DIEGO	575	Vista-Melrose	625 S Melrose Dr	Vista, CA 92081	SAN DIEGO	0197.01	MIDDLE	Y
SAN DIEGO-CHULA VISTA-CARLSBAD	SAN DIEGO	983	Carlsbad	1000 Aviara Pkwy	Carlsbad, CA 92011	SAN DIEGO	0178.11	UPPER	N
SAN DIEGO-CHULA VISTA-CARLSBAD	SAN DIEGO	924	Encinitas	110 S El Camino Real	Encinitas, CA 92024	SAN DIEGO	0174.03	UPPER	N
SAN DIEGO-CHULA VISTA-CARLSBAD	SAN DIEGO	942	Del Mar Heights	11943 El Camino Real	San Diego, CA 92130	SAN DIEGO	0083.70	UPPER	N
SAN DIEGO-CHULA VISTA-CARLSBAD	SAN DIEGO	869	Diamond View Tower	955 J St	San Diego, CA 92101	SAN DIEGO	0051.02	NA	N

**COMERICA BANK
BANKING CENTER LOCATIONS
CA CRA ASSESSMENT AREAS
AS OF 4/1/2024**

MSA Name	CRA Name	Branch	Location	Address	City, State, Zip	County	Census Tract	Income Level	Minority*
SAN FRANCISCO-OAKLAND-FREMONT	SAN FRANCISCO BAY	550	Oakland-Broadway	1200 Broadway	Oakland, CA 94612	ALAMEDA	4030.00	LOW	Y
SAN FRANCISCO-OAKLAND-FREMONT	SAN FRANCISCO BAY	557	Hayward	858 B St	Hayward, CA 94541	ALAMEDA	4354.00	MODERATE	Y
SAN FRANCISCO-OAKLAND-FREMONT	SAN FRANCISCO BAY	910	Millbrae	49 El Camino Real	Millbrae, CA 94030	SAN MATEO	6044.00	MODERATE	Y
SAN FRANCISCO-OAKLAND-FREMONT	SAN FRANCISCO BAY	954	South San Francisco	401 Grand Ave	South San Francisco, CA 94080	SAN MATEO	6022.02	MODERATE	Y
SAN FRANCISCO-OAKLAND-FREMONT	SAN FRANCISCO BAY	551	Alameda	2416 Central Ave	Alameda, CA 94501	ALAMEDA	4281.00	MIDDLE	N
SAN FRANCISCO-OAKLAND-FREMONT	SAN FRANCISCO BAY	578	Fremont	39008 Paseo Padre Pkwy	Fremont, CA 94538	ALAMEDA	4419.23	MIDDLE	Y
SAN FRANCISCO-OAKLAND-FREMONT	SAN FRANCISCO BAY	996	San Carlos	644 Laurel St	San Carlos, CA 94070	SAN MATEO	6092.02	MIDDLE	N
SAN FRANCISCO-OAKLAND-FREMONT	SAN FRANCISCO BAY	932	Walnut Creek	1442 N Main St	Walnut Creek, CA 94596	CONTRA COSTA	3390.03	MIDDLE	N
SAN FRANCISCO-OAKLAND-FREMONT	SAN FRANCISCO BAY	857	Burlingame	1351 Howard Ave	Burlingame, CA 94010	SAN MATEO	6055.02	UPPER	N
SAN FRANCISCO-OAKLAND-FREMONT	SAN FRANCISCO BAY	962	Danville	318 Diablo Rd	Danville, CA 94526	CONTRA COSTA	3452.03	UPPER	N
SAN FRANCISCO-OAKLAND-FREMONT	SAN FRANCISCO BAY	860	Menlo Park	800 Oak Grove Ave	Menlo Park, CA 94025	SAN MATEO	6126.00	UPPER	N
SAN FRANCISCO-OAKLAND-FREMONT	SAN FRANCISCO BAY	568	Pleasanton	600 Main St	Pleasanton, CA 94566	ALAMEDA	4506.07	UPPER	Y
SAN FRANCISCO-OAKLAND-FREMONT	SAN FRANCISCO BAY	830	SF Union	2001 Union St	San Francisco, CA 94123	SAN FRANCISCO	0130.02	UPPER	N
SAN FRANCISCO-OAKLAND-FREMONT	SAN FRANCISCO BAY	931	SF Embarcadero	1 Embarcadero Ctr	San Francisco, CA 94111	SAN FRANCISCO	0105.00	UPPER	Y
SAN FRANCISCO-OAKLAND-FREMONT	SAN FRANCISCO BAY	848	San Mateo	444 S El Camino Real	San Mateo, CA 94402	SAN MATEO	6064.00	UPPER	Y
SAN FRANCISCO-OAKLAND-FREMONT	SAN FRANCISCO BAY	957	San Ramon	3110 Crow Canyon Place	San Ramon, CA 94583	CONTRA COSTA	3451.18	UPPER	Y
SAN FRANCISCO-OAKLAND-FREMONT	SAN FRANCISCO BAY	563	San Leandro	1301 E 14th St	San Leandro, CA 94577	ALAMEDA	4326.01	NA	Y
SAN JOSE-SUNNYVALE-SANTA CLARA	SAN JOSE	948	San Jose-Airport	226 Airport Pkwy	San Jose, CA 95110	SANTA CLARA	5051.00	MODERATE	Y
SAN JOSE-SUNNYVALE-SANTA CLARA	SAN JOSE	866	Milpitas	1289 S Park Victoria Dr	Milpitas, CA 95035	SANTA CLARA	5044.16	MIDDLE	Y
SAN JOSE-SUNNYVALE-SANTA CLARA	SAN JOSE	859	Palo Alto	250 Lytton Ave	Palo Alto, CA 94301	SANTA CLARA	5113.02	MIDDLE	N
SAN JOSE-SUNNYVALE-SANTA CLARA	SAN JOSE	831	Almaden Valley	1092 Blossom Hill Rd	San Jose, CA 95123	SANTA CLARA	5120.52	MIDDLE	Y
SAN JOSE-SUNNYVALE-SANTA CLARA	SAN JOSE	850	San Jose Main	333 W Santa Clara St	San Jose, CA 95113	SANTA CLARA	5008.00	MIDDLE	Y
SAN JOSE-SUNNYVALE-SANTA CLARA	SAN JOSE	862	Winchester	1245 S Winchester Blvd	San Jose, CA 95128	SANTA CLARA	5063.02	MIDDLE	Y
SAN JOSE-SUNNYVALE-SANTA CLARA	SAN JOSE	852	Sunnyvale	800 E El Camino Real	Sunnyvale, CA 94087	SANTA CLARA	5085.03	MIDDLE	Y
SAN JOSE-SUNNYVALE-SANTA CLARA	SAN JOSE	863	Cupertino	10020 N De Anza Blvd	Cupertino, CA 95014	SANTA CLARA	5081.01	UPPER	Y
SAN JOSE-SUNNYVALE-SANTA CLARA	SAN JOSE	861	Los Altos	275 Third St	Los Altos, CA 94022	SANTA CLARA	5103.00	UPPER	N
SAN JOSE-SUNNYVALE-SANTA CLARA	SAN JOSE	865	Los Gatos	444 N Santa Cruz Ave	Los Gatos, CA 95030	SANTA CLARA	5071.00	UPPER	N
SAN JOSE-SUNNYVALE-SANTA CLARA	SAN JOSE	839	Silver Creek	5601 Silver Creek Valley Rd	San Jose, CA 95138	SANTA CLARA	5033.38	UPPER	Y
SAN JOSE-SUNNYVALE-SANTA CLARA	SAN JOSE	846	Willow Glen	1191 Lincoln Ave	San Jose, CA 95125	SANTA CLARA	5023.01	UPPER	N
SAN JOSE-SUNNYVALE-SANTA CLARA	SAN JOSE	864	Saratoga	13000 Saratoga Sunnyvale Rd	Saratoga, CA 95070	SANTA CLARA	5075.00	UPPER	Y
SANTA CRUZ-WATSONVILLE	SANTA CRUZ	885	Watsonville Square	1998 Main St	Watsonville, CA 95076	SANTA CRUZ	1105.06	MODERATE	Y
SANTA CRUZ-WATSONVILLE	SANTA CRUZ	882	Aptos	1 Rancho Del Mar	Aptos, CA 95003	SANTA CRUZ	1220.04	MIDDLE	N
SANTA CRUZ-WATSONVILLE	SANTA CRUZ	881	Capitola	1960 41st Ave	Capitola, CA 95010	SANTA CRUZ	1217.01	MIDDLE	N
SANTA CRUZ-WATSONVILLE	SANTA CRUZ	878	Santa Cruz Main	25 River St	Santa Cruz, CA 95060	SANTA CRUZ	1007.00	MIDDLE	N
SANTA CRUZ-WATSONVILLE	SANTA CRUZ	879	Santa Cruz-East	1237 Soquel Ave	Santa Cruz, CA 95062	SANTA CRUZ	1009.00	MIDDLE	N
SANTA CRUZ-WATSONVILLE	SANTA CRUZ	877	Scotts Valley	228 Mt Hermon Rd	Scotts Valley, CA 95066	SANTA CRUZ	1209.01	UPPER	N

TOTAL NUMBER OF BANKING CENTERS: 92

**COMERICA BANK
BANKING CENTER LOCATIONS
FL CRA ASSESSMENT AREAS
AS OF 4/1/2024**

MSA Name	CRA Name	Branch	Location	Address	City, State, Zip	County	Census Tract	Income Level	Minority*
MIAMI-FT LAUDERDALE-WEST PALM BEACH	FORT LAUDERDALE-WEST PALM BEACH	814	Singer Island Bridge	155 E Blue Heron Blvd	Riviera Beach, FL 33404	PALM BEACH	0015.00	MODERATE	Y
MIAMI-FT LAUDERDALE-WEST PALM BEACH	FORT LAUDERDALE-WEST PALM BEACH	806	Palm Beach Gardens	2401 PGA Blvd	Palm Beach Gardens, FL 33410	PALM BEACH	0003.04	MIDDLE	N
MIAMI-FT LAUDERDALE-WEST PALM BEACH	FORT LAUDERDALE-WEST PALM BEACH	811	Wellington	1037 State Road 7	Wellington, FL 33414	PALM BEACH	0077.63	MIDDLE	Y
MIAMI-FT LAUDERDALE-WEST PALM BEACH	FORT LAUDERDALE-WEST PALM BEACH	817	East Boca	1 S Federal Hwy	Boca Raton, FL 33432	PALM BEACH	0075.05	UPPER	N
MIAMI-FT LAUDERDALE-WEST PALM BEACH	FORT LAUDERDALE-WEST PALM BEACH	805	Broward-NE Third	100 NE 3rd Ave	Ft. Lauderdale, FL 33301	BROWARD	0425.01	UPPER	N
NAPLES-MARCO ISLAND	NAPLES	474	GoMerica Mobile Bank	7500 Davis Blvd	Naples, FL 34104	COLLIER	0105.18	UPPER	N
NAPLES-MARCO ISLAND	NAPLES	802	Naples	3001 Tamiami Trl N	Naples, FL 34103	COLLIER	0003.01	UPPER	N
TOTAL NUMBER OF BANKING CENTERS: 7									

COMERICA BANK
BANKING CENTER LOCATIONS
MI CRA ASSESSMENT AREAS
AS OF 4/1/2024

MSA Name	CRA Name	Branch	Location	Address	City, State, Zip	County	Census Tract	Income Level	Minority*
ANN ARBOR	ANN ARBOR	433	Stadium Blvd-Pauline	1969 W Stadium Blvd	Ann Arbor, MI 48103	WASHTENAW	4042.00	LOW	N
ANN ARBOR	ANN ARBOR	424	Carpenter Road	2795 Carpenter Rd	Ann Arbor, MI 48108	WASHTENAW	4142.00	MODERATE	N
ANN ARBOR	ANN ARBOR	436	South State-Eisenhower	3001 S State St	Ann Arbor, MI 48108	WASHTENAW	4046.00	MIDDLE	N
ANN ARBOR	ANN ARBOR	438	Plymouth-Nixon	2665 Plymouth Rd	Ann Arbor, MI 48105	WASHTENAW	4036.00	MIDDLE	Y
ANN ARBOR	ANN ARBOR	620	Manchester	135 E Main St	Manchester, MI 48158	WASHTENAW	4310.00	MIDDLE	N
ANN ARBOR	ANN ARBOR	422	Saline Office	114 E Michigan Ave	Saline, MI 48176	WASHTENAW	4236.00	MIDDLE	N
ANN ARBOR	ANN ARBOR	343	Jackson-Zeeb	5370 Jackson Rd	Ann Arbor, MI 48103	WASHTENAW	4560.00	UPPER	N
ANN ARBOR	ANN ARBOR	429	Main-Huron	101 N Main St	Ann Arbor, MI 48104	WASHTENAW	4001.00	UPPER	N
ANN ARBOR	ANN ARBOR	432	Washtenaw-Huron Parkway	3305 Washtenaw Ave	Ann Arbor, MI 48104	WASHTENAW	4053.00	UPPER	N
BATTLE CREEK	BATTLE CREEK	660	Central Office	49 W Michigan Ave	Battle Creek, MI 49017	CALHOUN	0041.00	MODERATE	Y
BATTLE CREEK	BATTLE CREEK	668	Beckley Office	5475 Beckley Road	Battle Creek, MI 49015	CALHOUN	0018.02	MODERATE	N
BATTLE CREEK	BATTLE CREEK	664	Springfield Office	215 N 20th St	Battle Creek, MI 49037	CALHOUN	0013.00	MIDDLE	N
BATTLE CREEK	BATTLE CREEK	674	Columbia-Riverside Office	192 E Columbia Ave	Battle Creek, MI 49015	CALHOUN	0017.00	MIDDLE	N
DETROIT-WARREN-DEARBORN	SOUTHEAST MICHIGAN	065	Jefferson-Chene	2631 E Jefferson Ave	Detroit, MI 48207	WAYNE	5166.00	LOW	Y
DETROIT-WARREN-DEARBORN	SOUTHEAST MICHIGAN	095	Michigan-Central	7720 Michigan Ave	Detroit, MI 48210	WAYNE	5260.00	LOW	N
DETROIT-WARREN-DEARBORN	SOUTHEAST MICHIGAN	170	Jefferson-Coplin	13233 E Jefferson Ave	Detroit, MI 48215	WAYNE	5128.00	LOW	Y
DETROIT-WARREN-DEARBORN	SOUTHEAST MICHIGAN	173	Livernois-Lyndon	14530 Livernois Ave	Detroit, MI 48238	WAYNE	5303.00	LOW	Y
DETROIT-WARREN-DEARBORN	SOUTHEAST MICHIGAN	249	West Chicago-Schaefer	13500 W Chicago St	Detroit, MI 48228	WAYNE	5351.00	LOW	Y
DETROIT-WARREN-DEARBORN	SOUTHEAST MICHIGAN	318	Gratiot-Chene	2281 Gratiot Ave	Detroit, MI 48207	WAYNE	5189.00	LOW	Y
DETROIT-WARREN-DEARBORN	SOUTHEAST MICHIGAN	059	Greenfield-10 Mile	25192 Greenfield Rd	Oak Park, MI 48237	OAKLAND	1724.00	LOW	Y
DETROIT-WARREN-DEARBORN	SOUTHEAST MICHIGAN	236	Northwestern Highway	29333 Northwestern Hwy	Southfield, MI 48034	OAKLAND	1604.00	LOW	Y
DETROIT-WARREN-DEARBORN	SOUTHEAST MICHIGAN	067	Garfield-Metropolitan Parkway	36965 Garfield Rd	Clinton Township, MI 48035	MACOMB	2415.00	MODERATE	N
DETROIT-WARREN-DEARBORN	SOUTHEAST MICHIGAN	219	Gratiot-Hillside	35795 Gratiot Ave	Clinton Township, MI 48035	MACOMB	2412.00	MODERATE	N
DETROIT-WARREN-DEARBORN	SOUTHEAST MICHIGAN	158	Warren-Calhoun	13335 W Warren Ave	Dearborn, MI 48126	WAYNE	5737.02	MODERATE	N
DETROIT-WARREN-DEARBORN	SOUTHEAST MICHIGAN	322	Henry Ford Village RetireMART	15101 Ford Rd	Dearborn, MI 48126	WAYNE	5734.00	MODERATE	N
DETROIT-WARREN-DEARBORN	SOUTHEAST MICHIGAN	034	Mack-Hillcrest	18845 Mack Ave	Detroit, MI 48236	WAYNE	5016.00	MODERATE	Y
DETROIT-WARREN-DEARBORN	SOUTHEAST MICHIGAN	072	McNichols-Meyers	16933 Meyers Rd	Detroit, MI 48235	WAYNE	5362.00	MODERATE	Y
DETROIT-WARREN-DEARBORN	SOUTHEAST MICHIGAN	102	Gratiot-8 Mile	15261 Gratiot Ave	Detroit, MI 48205	WAYNE	5031.00	MODERATE	Y
DETROIT-WARREN-DEARBORN	SOUTHEAST MICHIGAN	107	Warren-Evergreen	19810 W Warren Ave	Detroit, MI 48228	WAYNE	5459.00	MODERATE	Y
DETROIT-WARREN-DEARBORN	SOUTHEAST MICHIGAN	111	8 Mile-Huntington	19333 W 8 Mile Rd	Detroit, MI 48219	WAYNE	5408.00	MODERATE	Y
DETROIT-WARREN-DEARBORN	SOUTHEAST MICHIGAN	172	Vernor-Inglis	8060 W Vernor Hwy	Detroit, MI 48209	WAYNE	5241.01	MODERATE	Y
DETROIT-WARREN-DEARBORN	SOUTHEAST MICHIGAN	228	8 Mile-Farmington	33452 W 8 Mile Rd	Farmington, MI 48335	OAKLAND	1686.02	MODERATE	N
DETROIT-WARREN-DEARBORN	SOUTHEAST MICHIGAN	070	9 Mile-Hilton	1000 E 9 Mile Rd	Ferndale, MI 48220	OAKLAND	1736.00	MODERATE	N
DETROIT-WARREN-DEARBORN	SOUTHEAST MICHIGAN	089	Kelly-10 Mile	25300 Kelly Rd	Roseville, MI 48066	MACOMB	2566.00	MODERATE	N
DETROIT-WARREN-DEARBORN	SOUTHEAST MICHIGAN	348	26 Mile-Van Dyke	8660 26 Mile Rd	Shelby Township, MI 48316	MACOMB	2251.00	MODERATE	N
DETROIT-WARREN-DEARBORN	SOUTHEAST MICHIGAN	221	Town Center	2000 Town Ctr	Southfield, MI 48075	OAKLAND	1616.00	MODERATE	Y
DETROIT-WARREN-DEARBORN	SOUTHEAST MICHIGAN	225	Southfield-Edwards	29252 Southfield Rd	Southfield, MI 48076	OAKLAND	1605.00	MODERATE	Y
DETROIT-WARREN-DEARBORN	SOUTHEAST MICHIGAN	310	10 Mile-Telegraph	24770 Telegraph Rd	Southfield, MI 48033	OAKLAND	1618.00	MODERATE	Y
DETROIT-WARREN-DEARBORN	SOUTHEAST MICHIGAN	066	14 Mile-Dequindre	1915 E 14 Mile Rd	Sterling Heights, MI 48310	MACOMB	2324.00	MODERATE	N
DETROIT-WARREN-DEARBORN	SOUTHEAST MICHIGAN	233	Van Dyke-Utica	43020 Van Dyke Ave	Sterling Heights, MI 48314	MACOMB	2305.01	MODERATE	N
DETROIT-WARREN-DEARBORN	SOUTHEAST MICHIGAN	280	Van Dyke-16 Mile	36910 Van Dyke Ave	Sterling Heights, MI 48312	MACOMB	2318.00	MODERATE	N
DETROIT-WARREN-DEARBORN	SOUTHEAST MICHIGAN	282	17 Mile-Ryan	4200 17 Mile Rd	Sterling Heights, MI 48310	MACOMB	2314.00	MODERATE	N
DETROIT-WARREN-DEARBORN	SOUTHEAST MICHIGAN	260	Van Dyke-13 Mile	30500 Van Dyke Ave	Warren, MI 48093	MACOMB	2611.00	MODERATE	N
DETROIT-WARREN-DEARBORN	SOUTHEAST MICHIGAN	266	10 Mile-Ryan	4225 10 Mile Rd	Warren, MI 48091	MACOMB	2625.00	MODERATE	N
DETROIT-WARREN-DEARBORN	SOUTHEAST MICHIGAN	350	I-75 - Baldwin	260 Brown Rd	Auburn Hills, MI 48326	OAKLAND	1405.00	MIDDLE	N
DETROIT-WARREN-DEARBORN	SOUTHEAST MICHIGAN	269	Woodward-Winthrop	43332 Woodward Ave	Bloomfield Hills, MI 48302	OAKLAND	1501.00	MIDDLE	N
DETROIT-WARREN-DEARBORN	SOUTHEAST MICHIGAN	358	Gratiot-Cotton	50300 Gratiot Ave	Chesterfield Twp, MI 48051	MACOMB	2211.00	MIDDLE	N
DETROIT-WARREN-DEARBORN	SOUTHEAST MICHIGAN	357	Dixie-Deer Lake	7505 Dixie Hwy	Clarkston, MI 48346	OAKLAND	1273.00	MIDDLE	N
DETROIT-WARREN-DEARBORN	SOUTHEAST MICHIGAN	092	Groesbeck-Harrington	39010 Groesbeck Hwy	Clinton Township, MI 48036	MACOMB	2407.00	MIDDLE	N
DETROIT-WARREN-DEARBORN	SOUTHEAST MICHIGAN	134	Garfield-Canal ComerMART	41941 Garfield Rd	Clinton Township, MI 48038	MACOMB	2403.00	MIDDLE	N
DETROIT-WARREN-DEARBORN	SOUTHEAST MICHIGAN	542	Maple-M5	2730 E West Maple Rd	Commerce Township, MI 48339	OAKLAND	1348.00	MIDDLE	N
DETROIT-WARREN-DEARBORN	SOUTHEAST MICHIGAN	309	Union Lake-Commerce	3000 Union Lake Rd	Commerce Twp, MI 48382	OAKLAND	1344.00	MIDDLE	N
DETROIT-WARREN-DEARBORN	SOUTHEAST MICHIGAN	055	Joy Road-Beech Daly	25851 Joy Rd	Dearborn Heights, MI 48127	WAYNE	5719.00	MIDDLE	N
DETROIT-WARREN-DEARBORN	SOUTHEAST MICHIGAN	230	Telegraph-Lehigh	4401 S Telegraph Rd	Dearborn Heights, MI 48125	WAYNE	5727.00	MIDDLE	N
DETROIT-WARREN-DEARBORN	SOUTHEAST MICHIGAN	007	Orchestra Place	3663 Woodward Ave	Detroit, MI 48201	WAYNE	5203.00	MIDDLE	Y
DETROIT-WARREN-DEARBORN	SOUTHEAST MICHIGAN	038	Mound-8 Mile	20555 Mound Rd	Detroit, MI 48234	WAYNE	5067.00	MIDDLE	Y

**COMERICA BANK
BANKING CENTER LOCATIONS
MI CRA ASSESSMENT AREAS
AS OF 4/1/2024**

MSA Name	CRA Name	Branch	Location	Address	City, State, Zip	County	Census Tract	Income Level	Minority*
DETROIT-WARREN-DEARBORN	SOUTHEAST MICHIGAN	105	Grand River-Outer Drive	19401 Grand River Ave	Detroit, MI 48223	WAYNE	5434.00	MIDDLE	Y
DETROIT-WARREN-DEARBORN	SOUTHEAST MICHIGAN	138	Grand River-Drake	35405 Grand River Ave	Farmington, MI 48335	OAKLAND	1652.00	MIDDLE	Y
DETROIT-WARREN-DEARBORN	SOUTHEAST MICHIGAN	052	Grand River-Middlebelt	29466 Grand River Ave	Farmington Hills, MI 48336	OAKLAND	1674.00	MIDDLE	N
DETROIT-WARREN-DEARBORN	SOUTHEAST MICHIGAN	081	Jefferson-Shook	35320 Jefferson Ave	Harrison Township, MI 48045	MACOMB	2476.02	MIDDLE	N
DETROIT-WARREN-DEARBORN	SOUTHEAST MICHIGAN	359	Latson-Grand River	1050 S Latson Rd	Howell, MI 48843	LIVINGSTON	7424.03	MIDDLE	N
DETROIT-WARREN-DEARBORN	SOUTHEAST MICHIGAN	256	Hayes-Hall Road	15301 Hall Rd	Macomb, MI 48044	MACOMB	2245.00	MIDDLE	N
DETROIT-WARREN-DEARBORN	SOUTHEAST MICHIGAN	176	Melvindale	18225 Allen Rd	Melvindale, MI 48122	WAYNE	5785.00	MIDDLE	N
DETROIT-WARREN-DEARBORN	SOUTHEAST MICHIGAN	301	10 Mile-Haggerty	39475 W 10 Mile Rd	Novi, MI 48375	OAKLAND	1365.00	MIDDLE	N
DETROIT-WARREN-DEARBORN	SOUTHEAST MICHIGAN	540	Fox Run RetireMART	41100 Fox Run	Novi, MI 48377	OAKLAND	1368.00	MIDDLE	N
DETROIT-WARREN-DEARBORN	SOUTHEAST MICHIGAN	144	Coolidge-Sherwood	25555 Coolidge Hwy	Oak Park, MI 48237	OAKLAND	1710.00	MIDDLE	N
DETROIT-WARREN-DEARBORN	SOUTHEAST MICHIGAN	060	Schoolcraft-Inkster	27367 Schoolcraft	Redford, MI 48239	WAYNE	5549.00	MIDDLE	Y
DETROIT-WARREN-DEARBORN	SOUTHEAST MICHIGAN	213	Romulus	36450 Goddard Rd	Romulus, MI 48174	WAYNE	5859.00	MIDDLE	N
DETROIT-WARREN-DEARBORN	SOUTHEAST MICHIGAN	079	Groesbeck-Twelve Mile	28801 Groesbeck Hwy	Roseville, MI 48066	MACOMB	2555.00	MIDDLE	N
DETROIT-WARREN-DEARBORN	SOUTHEAST MICHIGAN	293	Harper-Grossedale	30200 Harper Ave	Saint Clair Shores, MI 48082	MACOMB	2505.00	MIDDLE	N
DETROIT-WARREN-DEARBORN	SOUTHEAST MICHIGAN	087	15 Mile-Schoenherr	13655 15 Mile Rd	Sterling Heights, MI 48312	MACOMB	2320.00	MIDDLE	N
DETROIT-WARREN-DEARBORN	SOUTHEAST MICHIGAN	248	18 Mile-Dequindre	1955 18 Mile Rd	Sterling Heights, MI 48314	MACOMB	2306.02	MIDDLE	N
DETROIT-WARREN-DEARBORN	SOUTHEAST MICHIGAN	242	Crooks-Maple	1495 Crooks Rd	Troy, MI 48084	OAKLAND	1977.02	MIDDLE	Y
DETROIT-WARREN-DEARBORN	SOUTHEAST MICHIGAN	243	John R-Maple	1494 John R Rd	Troy, MI 48083	OAKLAND	1981.00	MIDDLE	N
DETROIT-WARREN-DEARBORN	SOUTHEAST MICHIGAN	109	23 Mile-Mound	50955 Mound Rd	Utica, MI 48317	MACOMB	2258.00	MIDDLE	N
DETROIT-WARREN-DEARBORN	SOUTHEAST MICHIGAN	146	14 Mile-Haggerty ComerimART	39950 W 14 Mile Rd	Walled Lake, MI 48390	OAKLAND	1348.00	MIDDLE	N
DETROIT-WARREN-DEARBORN	SOUTHEAST MICHIGAN	152	12 Mile-Dequindre ComerimART	28230 Dequindre Rd	Warren, MI 48092	MACOMB	2623.00	MIDDLE	N
DETROIT-WARREN-DEARBORN	SOUTHEAST MICHIGAN	262	Twelve Mile-Ryan	29409 Ryan Rd	Warren, MI 48092	MACOMB	2609.00	MIDDLE	N
DETROIT-WARREN-DEARBORN	SOUTHEAST MICHIGAN	063	Wayne-Warren	6870 N Wayne Rd	Westland, MI 48185	WAYNE	5678.00	MIDDLE	N
DETROIT-WARREN-DEARBORN	SOUTHEAST MICHIGAN	234	Wayne-Canyon	360 S Wayne Rd	Westland, MI 48185	WAYNE	5682.00	MIDDLE	N
DETROIT-WARREN-DEARBORN	SOUTHEAST MICHIGAN	321	M 59-Elizabeth Lake ComerimART	10951 Highland Rd	White Lake Twp, MI 48386	OAKLAND	1305.00	MIDDLE	N
DETROIT-WARREN-DEARBORN	SOUTHEAST MICHIGAN	108	Belleville-I 94	11531 Belleville Rd	Belleville, MI 48111	WAYNE	5884.00	UPPER	N
DETROIT-WARREN-DEARBORN	SOUTHEAST MICHIGAN	049	Woodward-Hamilton	188 N Old Woodward Ave	Birmingham, MI 48009	OAKLAND	1531.00	UPPER	N
DETROIT-WARREN-DEARBORN	SOUTHEAST MICHIGAN	050	Woodward-14 Mile	33101 Woodward Ave	Birmingham, MI 48009	OAKLAND	1533.00	UPPER	N
DETROIT-WARREN-DEARBORN	SOUTHEAST MICHIGAN	207	Maple-Telegraph	4057 W Maple Rd	Bloomfield Hills, MI 48301	OAKLAND	1509.00	UPPER	N
DETROIT-WARREN-DEARBORN	SOUTHEAST MICHIGAN	212	Woodward-Hunter	36440 Woodward Ave	Bloomfield Hills, MI 48304	OAKLAND	1505.00	UPPER	N
DETROIT-WARREN-DEARBORN	SOUTHEAST MICHIGAN	270	Telegraph-Long Lake	3910 Telegraph Rd	Bloomfield Hills, MI 48302	OAKLAND	1502.00	UPPER	N
DETROIT-WARREN-DEARBORN	SOUTHEAST MICHIGAN	140	E Grand River-Whitmore Lake	5671 Whitmore Lake Rd	Brighton, MI 48116	LIVINGSTON	7409.00	UPPER	N
DETROIT-WARREN-DEARBORN	SOUTHEAST MICHIGAN	313	Grand River-Hilton	8250 Hilton Rd	Brighton, MI 48114	LIVINGSTON	7409.00	UPPER	N
DETROIT-WARREN-DEARBORN	SOUTHEAST MICHIGAN	268	Ford-Sheldon	44880 Ford Rd	Canton, MI 48187	WAYNE	5636.00	UPPER	N
DETROIT-WARREN-DEARBORN	SOUTHEAST MICHIGAN	353	Michigan/Canton	45420 Michigan Ave	Canton, MI 48188	WAYNE	5648.00	UPPER	N
DETROIT-WARREN-DEARBORN	SOUTHEAST MICHIGAN	545	Sashabaw-Clarkston	7789 Sashabaw Rd	Clarkston, MI 48348	OAKLAND	1271.00	UPPER	N
DETROIT-WARREN-DEARBORN	SOUTHEAST MICHIGAN	153	Oakbrook Common-RETIREMART	16351 Rotunda Dr	Dearborn, MI 48120	WAYNE	5742.03	UPPER	N
DETROIT-WARREN-DEARBORN	SOUTHEAST MICHIGAN	157	Michigan-Mason	22101 Michigan Ave	Dearborn, MI 48124	WAYNE	5749.00	UPPER	N
DETROIT-WARREN-DEARBORN	SOUTHEAST MICHIGAN	163	Michigan-American Road	16150 Michigan Ave	Dearborn, MI 48126	WAYNE	5743.01	UPPER	N
DETROIT-WARREN-DEARBORN	SOUTHEAST MICHIGAN	125	Ford Road-Beech Daly	25745 Ford Rd	Dearborn Heights, MI 48127	WAYNE	5730.00	UPPER	N
DETROIT-WARREN-DEARBORN	SOUTHEAST MICHIGAN	042	Penobscot Building	645 Griswold St, Suite 70	Detroit, MI 48226	WAYNE	5208.00	UPPER	Y
DETROIT-WARREN-DEARBORN	SOUTHEAST MICHIGAN	064	12 Mile-Orchard Lake	31500 12 Mile Rd	Farmington Hills, MI 48334	OAKLAND	1665.00	UPPER	N
DETROIT-WARREN-DEARBORN	SOUTHEAST MICHIGAN	316	12 Mile-Halsted ComerimART	37550 12 Mile Rd	Farmington Hills, MI 48331	OAKLAND	1687.00	UPPER	N
DETROIT-WARREN-DEARBORN	SOUTHEAST MICHIGAN	053	Franklin Village	32682 Franklin Rd	Franklin, MI 48025	OAKLAND	1590.00	UPPER	N
DETROIT-WARREN-DEARBORN	SOUTHEAST MICHIGAN	320	Fisher-St Paul	415 Fisher Rd	Grosse Pointe, MI 48230	WAYNE	5505.00	UPPER	N
DETROIT-WARREN-DEARBORN	SOUTHEAST MICHIGAN	161	Mack-Lochmoor	20200 Mack Ave	Grosse Pointe Woods, MI 4823	WAYNE	5511.00	UPPER	N
DETROIT-WARREN-DEARBORN	SOUTHEAST MICHIGAN	251	Mack-Brys	21303 Mack Ave	Grosse Pointe Woods, MI 4823	WAYNE	5518.00	UPPER	N
DETROIT-WARREN-DEARBORN	SOUTHEAST MICHIGAN	344	Lake Orion	1237 S Lapeer Rd	Lake Orion, MI 48360	OAKLAND	1289.00	UPPER	N
DETROIT-WARREN-DEARBORN	SOUTHEAST MICHIGAN	201	5 Mile-Levan	36700 5 Mile Rd	Livonia, MI 48154	WAYNE	5575.00	UPPER	N
DETROIT-WARREN-DEARBORN	SOUTHEAST MICHIGAN	289	5 Mile-Merriman	31425 5 Mile Rd	Livonia, MI 48154	WAYNE	5580.00	UPPER	N
DETROIT-WARREN-DEARBORN	SOUTHEAST MICHIGAN	292	Laurel Park-6 Mile	17111 N Laurel Park Dr	Livonia, MI 48152	WAYNE	5565.00	UPPER	N
DETROIT-WARREN-DEARBORN	SOUTHEAST MICHIGAN	315	24 Mile-Hayes	15251 24 Mile Rd	Macomb, MI 48042	MACOMB	2238.01	UPPER	N
DETROIT-WARREN-DEARBORN	SOUTHEAST MICHIGAN	354	21 Mile-Card	21455 21 Mile Rd	Macomb, MI 48044	MACOMB	2241.01	UPPER	N
DETROIT-WARREN-DEARBORN	SOUTHEAST MICHIGAN	295	23 Mile-Chesterfield	32777 23 Mile Rd	New Baltimore, MI 48047	MACOMB	2221.05	UPPER	N
DETROIT-WARREN-DEARBORN	SOUTHEAST MICHIGAN	352	Lyon Township	30244 Milford Rd	New Hudson, MI 48165	OAKLAND	1386.00	UPPER	N
DETROIT-WARREN-DEARBORN	SOUTHEAST MICHIGAN	208	Northville	129 E Main St	Northville, MI 48167	WAYNE	5601.00	UPPER	N

**COMERICA BANK
BANKING CENTER LOCATIONS
MI CRA ASSESSMENT AREAS
AS OF 4/1/2024**

MSA Name	CRA Name	Branch	Location	Address	City, State, Zip	County	Census Tract	Income Level	Minority*
DETROIT-WARREN-DEARBORN	SOUTHEAST MICHIGAN	345	5 Mile-Beck	16081 Technology Dr	Northville, MI 48168	WAYNE	5613.02	UPPER	N
DETROIT-WARREN-DEARBORN	SOUTHEAST MICHIGAN	351	Grand River-Beck	47440 Grand River Ave	Novi, MI 48374	OAKLAND	1371.02	UPPER	N
DETROIT-WARREN-DEARBORN	SOUTHEAST MICHIGAN	206	Pleasant Ridge	24028 Woodward Ave	Pleasant Ridge, MI 48069	OAKLAND	1870.00	UPPER	N
DETROIT-WARREN-DEARBORN	SOUTHEAST MICHIGAN	068	Ann Arbor-Lilley	42345 E Ann Arbor Rd	Plymouth, MI 48170	WAYNE	5629.00	UPPER	N
DETROIT-WARREN-DEARBORN	SOUTHEAST MICHIGAN	326	5 Mile-Haggerty ComerimART	15455 N Haggerty Rd	Plymouth, MI 48170	WAYNE	5604.00	UPPER	N
DETROIT-WARREN-DEARBORN	SOUTHEAST MICHIGAN	167	5 Mile-Kinloch	26095 5 Mile Rd	Redford, MI 48239	WAYNE	5547.00	UPPER	Y
DETROIT-WARREN-DEARBORN	SOUTHEAST MICHIGAN	082	Rochester-Avon	923 S Rochester Rd	Rochester, MI 48307	OAKLAND	1934.00	UPPER	N
DETROIT-WARREN-DEARBORN	SOUTHEAST MICHIGAN	246	Walton-Adams	3012 Walton Blvd	Rochester Hills, MI 48309	OAKLAND	1927.00	UPPER	N
DETROIT-WARREN-DEARBORN	SOUTHEAST MICHIGAN	333	Adams-Silverbell	4980 Adams Rd	Rochester Hills, MI 48306	OAKLAND	1907.00	UPPER	N
DETROIT-WARREN-DEARBORN	SOUTHEAST MICHIGAN	346	Rochester-Tienken	1412 N Rochester Rd	Rochester Hills, MI 48307	OAKLAND	1920.00	UPPER	N
DETROIT-WARREN-DEARBORN	SOUTHEAST MICHIGAN	305	Downtown Royal Oak	323 S Main St	Royal Oak, MI 48067	OAKLAND	1844.00	UPPER	N
DETROIT-WARREN-DEARBORN	SOUTHEAST MICHIGAN	541	Pontiac Trail-11 Mile	25950 Pontiac Trl	South Lyon, MI 48178	OAKLAND	1394.00	UPPER	N
DETROIT-WARREN-DEARBORN	SOUTHEAST MICHIGAN	238	Sylvan Lake	2340 Orchard Lake Rd	Sylvan Lake, MI 48320	OAKLAND	1540.00	UPPER	N
DETROIT-WARREN-DEARBORN	SOUTHEAST MICHIGAN	080	Eureka-Pardee	14700 Pardee Rd	Taylor, MI 48180	WAYNE	5845.01	UPPER	N
DETROIT-WARREN-DEARBORN	SOUTHEAST MICHIGAN	240	Crooks-Long Lake	4999 Crooks Rd	Troy, MI 48098	OAKLAND	1968.00	UPPER	Y
DETROIT-WARREN-DEARBORN	SOUTHEAST MICHIGAN	286	Rochester-Wattles	4035 Rochester Rd	Troy, MI 48085	OAKLAND	1970.00	UPPER	N
DETROIT-WARREN-DEARBORN	SOUTHEAST MICHIGAN	323	Pontiac Trail-Beck ComerimART	47060 Pontiac Trl	Walled Lake, MI 48390	OAKLAND	1352.00	UPPER	N
DETROIT-WARREN-DEARBORN	SOUTHEAST MICHIGAN	074	Maple-Orchard Lake	5680 W Maple Rd	West Bloomfield, MI 48322	OAKLAND	1571.00	UPPER	N
DETROIT-WARREN-DEARBORN	SOUTHEAST MICHIGAN	084	14 Mile-Farmington	33140 W 14 Mile Rd	West Bloomfield, MI 48322	OAKLAND	1578.00	UPPER	N
DETROIT-WARREN-DEARBORN	SOUTHEAST MICHIGAN	254	Orchard Lake-Lone Pine	4430 Orchard Lake Rd	West Bloomfield, MI 48323	OAKLAND	1565.00	UPPER	N
DETROIT-WARREN-DEARBORN	SOUTHEAST MICHIGAN	054	Ann Arbor Trail-Merriman	31200 Ann Arbor Trl	Westland, MI 48185	WAYNE	5672.01	UPPER	N
DETROIT-WARREN-DEARBORN	SOUTHEAST MICHIGAN	022	Woodward-Margaret	18222 Woodward Ave	Detroit, MI 48203	WAYNE	5090.00	NA	Y
DETROIT-WARREN-DEARBORN	SOUTHEAST MICHIGAN	043	W. Grand Blvd. - 3rd	2911 W Grand Blvd	Detroit, MI 48202	WAYNE	5339.00	NA	Y
DETROIT-WARREN-DEARBORN	SOUTHEAST MICHIGAN	239	Fort-14th	2200 W Fort St	Detroit, MI 48216	WAYNE	9853.00	NA	Y
DETROIT-WARREN-DEARBORN	SOUTHEAST MICHIGAN	302	M-59 Oakland Airport	7070 Highland Rd	Waterford, MI 48327	OAKLAND	9816.00	NA	NA
DETROIT-WARREN-DEARBORN	SOUTHEAST MICHIGAN	338	West Allen	23120 Allen Rd	Woodhaven, MI 48183	WAYNE	9821.02	NA	N
FLINT	FENTON	544	Owen-Silver Pkwy	3800 Owen Rd	Fenton, MI 48430	GENESEE	0132.05	MIDDLE	N
GRAND RAPIDS-WYOMING-KENTWOOD	GRAND RAPIDS	517	Holland ComerimART	50 Douglas Ave	Holland, MI 49424	OTTAWA	0251.01	MODERATE	N
GRAND RAPIDS-WYOMING-KENTWOOD	GRAND RAPIDS	503	Coopersville	31 68th Ave	Coopersville, MI 49404	OTTAWA	0202.00	MIDDLE	N
GRAND RAPIDS-WYOMING-KENTWOOD	GRAND RAPIDS	450	Robbins Road	1102 Robbins Rd	Grand Haven, MI 49417	OTTAWA	0212.04	MIDDLE	N
GRAND RAPIDS-WYOMING-KENTWOOD	GRAND RAPIDS	491	Plainfield	4065 Plainfield Ave NE	Grand Rapids, MI 49525	KENT	0113.01	MIDDLE	N
GRAND RAPIDS-WYOMING-KENTWOOD	GRAND RAPIDS	495	4 Mile-Alpine	857 4 Mile Rd NW	Grand Rapids, MI 49544	KENT	0114.03	MIDDLE	N
GRAND RAPIDS-WYOMING-KENTWOOD	GRAND RAPIDS	486	Grandville/44th-Wilson	4480 Wilson Ave SW	Grandville, MI 49418	KENT	0132.00	MIDDLE	N
GRAND RAPIDS-WYOMING-KENTWOOD	GRAND RAPIDS	482	52nd-Kalamazoo	5135 Kalamazoo Ave SE	Kentwood, MI 49508	KENT	0128.00	MIDDLE	N
GRAND RAPIDS-WYOMING-KENTWOOD	GRAND RAPIDS	494	Marne	14695 16th Ave	Marne, MI 49435	OTTAWA	0201.00	MIDDLE	N
GRAND RAPIDS-WYOMING-KENTWOOD	GRAND RAPIDS	481	Woodland Mall	3215 28th Street SE	Grand Rapids, MI 49512	KENT	0044.00	UPPER	N
GRAND RAPIDS-WYOMING-KENTWOOD	GRAND RAPIDS	484	Campau Square	99 Monroe Ave NW	Grand Rapids, MI 49503	KENT	0020.00	UPPER	N
GRAND RAPIDS-WYOMING-KENTWOOD	GRAND RAPIDS	488	Cascade	6511 28th Street SE	Grand Rapids, MI 49546	KENT	0122.01	UPPER	N
JACKSON	JACKSON	608	East Jackson	2815 E Michigan Ave	Jackson, MI 49202	JACKSON	0059.00	MODERATE	N
JACKSON	JACKSON	614	Westwood	1620 W Michigan Ave	Jackson, MI 49202	JACKSON	0055.02	MODERATE	N
JACKSON	JACKSON	615	Airport Road	2707 Airport Rd	Jackson, MI 49202	JACKSON	0055.01	MODERATE	N
JACKSON	JACKSON	619	Spring Arbor	7991 Spring Arbor Rd	Spring Arbor, MI 49283	JACKSON	0054.00	MIDDLE	N
JACKSON	JACKSON	602	Brooklyn	11351 Brooklyn Rd	Brooklyn, MI 49230	JACKSON	0063.05	UPPER	N
JACKSON	JACKSON	604	Grass Lake	115 E Michigan Ave	Grass Lake, MI 49240	JACKSON	0068.04	UPPER	N
JACKSON	JACKSON	601	Jackson Main Office	301 N Jackson St	Jackson, MI 49201	JACKSON	0006.00	NA	N
KALAMAZOO-PORTAGE	KALAMAZOO-PORTAGE	527	Comstock	5937 King Hwy	Kalamazoo, MI 49048	KALAMAZOO	0022.01	MODERATE	N
KALAMAZOO-PORTAGE	KALAMAZOO-PORTAGE	531	Gull Road	5560 Gull Rd	Kalamazoo, MI 49048	KALAMAZOO	0022.04	MODERATE	N
KALAMAZOO-PORTAGE	KALAMAZOO-PORTAGE	530	Oakwood	2025 Whites Rd	Kalamazoo, MI 49008	KALAMAZOO	0017.01	MIDDLE	N
KALAMAZOO-PORTAGE	KALAMAZOO-PORTAGE	524	Portage	7941 S Westnedge Ave	Portage, MI 49002	KALAMAZOO	0019.05	MIDDLE	N
KALAMAZOO-PORTAGE	KALAMAZOO-PORTAGE	521	Maple Hill	5080 W Main St	Kalamazoo, MI 49009	KALAMAZOO	0029.06	UPPER	N
KALAMAZOO-PORTAGE	KALAMAZOO-PORTAGE	522	Main Office	151 S Rose St	Kalamazoo, MI 49007	KALAMAZOO	0002.01	UPPER	N
LANSING-EAST LANSING	LANSING-EAST LANSING	362	North Washington Square	101 N Washington Sq	Lansing, MI 48933	INGHAM	0067.00	MODERATE	Y
LANSING-EAST LANSING	LANSING-EAST LANSING	365	Jolly-Cedar	5226 S Cedar St	Lansing, MI 48911	INGHAM	0053.03	MODERATE	N
LANSING-EAST LANSING	LANSING-EAST LANSING	366	Lansing Mall	5510 W Saginaw Hwy	Lansing, MI 48917	EATON	0201.03	MIDDLE	N
LANSING-EAST LANSING	LANSING-EAST LANSING	367	Frاندor	223 N Clippert St	Lansing, MI 48912	INGHAM	0010.00	MIDDLE	N
LANSING-EAST LANSING	LANSING-EAST LANSING	370	Airport	5101 N Grand River Ave	Lansing, MI 48906	INGHAM	0033.01	MIDDLE	N

**COMERICA BANK
BANKING CENTER LOCATIONS
MI CRA ASSESSMENT AREAS
AS OF 4/1/2024**

MSA Name	CRA Name	Branch	Location	Address	City, State, Zip	County	Census Tract	Income Level	Minority*
LANSING-EAST LANSING	LANSING-EAST LANSING	368	Meridian Mall	4829 Marsh Rd	Okemos, MI 48864	INGHAM	0049.03	UPPER	Y
MIDLAND	MIDLAND	580	Downtown Midland	201 McDonald St	Midland, MI 48640	MIDLAND	2901.00	MODERATE	N
MIDLAND	MIDLAND	585	Eastman	1616 N Saginaw St	Midland, MI 48640	MIDLAND	2909.01	UPPER	N
MUSKEGON-NORTON SHORES	MUSKEGON	442	Muskegon Heights	2730 Sanford St	Muskegon Heights, MI 49444	MUSKEGON	0043.00	MODERATE	Y
MUSKEGON-NORTON SHORES	MUSKEGON	449	Eastside	2133 E Apple Ave	Muskegon, MI 49442	MUSKEGON	0019.02	MIDDLE	N
MUSKEGON-NORTON SHORES	MUSKEGON	447	Norton Shores	875 W Norton St	Norton Shores, MI 49441	MUSKEGON	0024.00	MIDDLE	N
MUSKEGON-NORTON SHORES	MUSKEGON	446	Northside	414 Center St	North Muskegon, MI 49445	MUSKEGON	0015.00	UPPER	N
NA	LENAWEE COUNTY	426	Clinton	169 W Michigan Ave	Clinton, MI 49236	LENAWEE	0624.00	MIDDLE	N

TOTAL NUMBER OF BANKING CENTERS: 176

**COMERICA BANK
BANKING CENTER LOCATIONS
TX CRA ASSESSMENT AREAS
AS OF 4/1/2024**

MSA Name	CRA Name	Branch	Location	Address	City, State, Zip	County	Census Tract	Income Level	Minority*
AUSTIN-ROUND ROCK-SAN MARCOS	AUSTIN	772	Northeast Austin	2315 E Anderson Ln	Austin, TX 78752	TRAVIS	0402.00	MODERATE	Y
AUSTIN-ROUND ROCK-SAN MARCOS	AUSTIN	653	Cedar Park	810 E Whitestone Blvd	Cedar Park, TX 78613	WILLIAMSON	0203.49	MODERATE	N
AUSTIN-ROUND ROCK-SAN MARCOS	AUSTIN	651	Parmer & I-35	13200 N IH 35	Austin, TX 78753	TRAVIS	0421.00	MIDDLE	Y
AUSTIN-ROUND ROCK-SAN MARCOS	AUSTIN	652	Avery Ranch	14950 Avery Ranch Blvd	Austin, TX 78717	WILLIAMSON	0205.08	MIDDLE	Y
AUSTIN-ROUND ROCK-SAN MARCOS	AUSTIN	453	35th-Jefferson	1701 W 35th St	Austin, TX 78703	TRAVIS	0016.03	UPPER	N
AUSTIN-ROUND ROCK-SAN MARCOS	AUSTIN	454	Anderson-Burnet	7820 Burnet Rd	Austin, TX 78757	TRAVIS	0015.01	UPPER	N
AUSTIN-ROUND ROCK-SAN MARCOS	AUSTIN	774	Tarrytown	2414 Exposition Blvd	Austin, TX 78703	TRAVIS	0016.03	UPPER	N
AUSTIN-ROUND ROCK-SAN MARCOS	AUSTIN	769	Pflugerville	1713 FM 685 Suite 170	Plugerville, TX 78660	TRAVIS	0470.00	UPPER	Y
AUSTIN-ROUND ROCK-SAN MARCOS	AUSTIN	624	Westlake-Bee Cave Rd	3801 Bee Cave Rd	West Lake Hills, TX 78746	TRAVIS	0019.18	UPPER	N
AUSTIN-ROUND ROCK-SAN MARCOS	AUSTIN	773	Downtown Austin	300 W 6th St	Austin, TX 78701	TRAVIS	0011.01	NA	N
DALLAS-FORT WORTH-ARLINGTON	DALLAS-FORT WORTH METROPLEX	399	Wheatland-I20	2875 W Wheatland Rd	Dallas, TX 75237	DALLAS	0166.35	LOW	Y
DALLAS-FORT WORTH-ARLINGTON	DALLAS-FORT WORTH METROPLEX	460	Mockingbird-Stemmons	1250 Mockingbird Ln, Suite 100	Dallas, TX 75247	DALLAS	0100.01	LOW	Y
DALLAS-FORT WORTH-ARLINGTON	DALLAS-FORT WORTH METROPLEX	755	Forest-Plano	10601 Forest Ln	Dallas, TX 75243	DALLAS	0190.19	LOW	Y
DALLAS-FORT WORTH-ARLINGTON	DALLAS-FORT WORTH METROPLEX	464	Duncanville	338 S Cedar Ridge	Duncanville, TX 75116	DALLAS	0165.18	LOW	Y
DALLAS-FORT WORTH-ARLINGTON	DALLAS-FORT WORTH METROPLEX	627	Bryant Irvin & Overton Ridge	5925 Overton Ridge Blvd	Fort Worth, TX 76132	TARRANT	1055.13	LOW	Y
DALLAS-FORT WORTH-ARLINGTON	DALLAS-FORT WORTH METROPLEX	746	Lewisville	1686 S Hwy 121	Lewisville, TX 75067	DENTON	0217.39	LOW	Y
DALLAS-FORT WORTH-ARLINGTON	DALLAS-FORT WORTH METROPLEX	644	Towne Centre-635	18965 LBJ Fwy	Mesquite, TX 75150	DALLAS	0178.15	LOW	Y
DALLAS-FORT WORTH-ARLINGTON	DALLAS-FORT WORTH METROPLEX	732	Lamar-Lincoln	707 Lamar Blvd E	Arlington, TX 76011	TARRANT	1131.18	MODERATE	Y
DALLAS-FORT WORTH-ARLINGTON	DALLAS-FORT WORTH METROPLEX	456	Fort Worth-Bahama	2727 Fort Worth Ave	Dallas, TX 75211	DALLAS	0069.00	MODERATE	Y
DALLAS-FORT WORTH-ARLINGTON	DALLAS-FORT WORTH METROPLEX	727	R. L. Thornton	5201 E R L Thornton Fwy	Dallas, TX 75223	DALLAS	0024.00	MODERATE	Y
DALLAS-FORT WORTH-ARLINGTON	DALLAS-FORT WORTH METROPLEX	734	Forest-Webb Chapel	3115 Forest Lane	Dallas, TX 75234	DALLAS	0096.05	MODERATE	Y
DALLAS-FORT WORTH-ARLINGTON	DALLAS-FORT WORTH METROPLEX	735	Wynnewood Center	753 W Illinois Ave	Dallas, TX 75224	DALLAS	0062.00	MODERATE	Y
DALLAS-FORT WORTH-ARLINGTON	DALLAS-FORT WORTH METROPLEX	752	Garland-Naaman Forest	4950 N Garland Ave	Garland, TX 75040	DALLAS	0190.27	MODERATE	Y
DALLAS-FORT WORTH-ARLINGTON	DALLAS-FORT WORTH METROPLEX	657	Belt Line Rd-Hwy 161	4901 N Belt Line Rd	Irving, TX 75038	DALLAS	0141.60	MODERATE	Y
DALLAS-FORT WORTH-ARLINGTON	DALLAS-FORT WORTH METROPLEX	738	Irving Blvd-O'Connor	301 W Irving Blvd	Irving, TX 75060	DALLAS	0149.03	MODERATE	Y
DALLAS-FORT WORTH-ARLINGTON	DALLAS-FORT WORTH METROPLEX	731	Cooper	4145 S. Cooper St.	Arlington, TX 76015	TARRANT	1115.25	MIDDLE	Y
DALLAS-FORT WORTH-ARLINGTON	DALLAS-FORT WORTH METROPLEX	632	Bedford	2120 Central Dr	Bedford, TX 76021	TARRANT	1136.28	MIDDLE	Y
DALLAS-FORT WORTH-ARLINGTON	DALLAS-FORT WORTH METROPLEX	763	Josey-Trinity Mills	2625 N Josey Ln	Carrollton, TX 75007	DALLAS	0137.19	MIDDLE	Y
DALLAS-FORT WORTH-ARLINGTON	DALLAS-FORT WORTH METROPLEX	461	Galleria	5006 Verde Valley Ln	Dallas, TX 75254	DALLAS	0136.24	MIDDLE	Y
DALLAS-FORT WORTH-ARLINGTON	DALLAS-FORT WORTH METROPLEX	463	Greenville-Lovers	5302 Greenville Ave	Dallas, TX 75206	DALLAS	0079.09	MIDDLE	Y
DALLAS-FORT WORTH-ARLINGTON	DALLAS-FORT WORTH METROPLEX	647	Preston Rd-Mapleshade	19176 Preston Rd	Dallas, TX 75252	COLLIN	0317.09	MIDDLE	Y
DALLAS-FORT WORTH-ARLINGTON	DALLAS-FORT WORTH METROPLEX	718	Bishop-Colorado	1222 N Bishop Ave	Dallas, TX 75208	DALLAS	0042.01	MIDDLE	Y
DALLAS-FORT WORTH-ARLINGTON	DALLAS-FORT WORTH METROPLEX	722	Garland-Jupiter	11155 Garland Rd	Dallas, TX 75218	DALLAS	0128.02	MIDDLE	Y
DALLAS-FORT WORTH-ARLINGTON	DALLAS-FORT WORTH METROPLEX	740	Skillman-Abrams	6410 Larmanda St	Dallas, TX 75231	DALLAS	0078.09	MIDDLE	N
DALLAS-FORT WORTH-ARLINGTON	DALLAS-FORT WORTH METROPLEX	744	Midway-Spring Valley	4102 Spring Valley Rd	Dallas, TX 75244	DALLAS	0138.06	MIDDLE	Y
DALLAS-FORT WORTH-ARLINGTON	DALLAS-FORT WORTH METROPLEX	767	Hampton-Wintergreen	1483 N Hampton Rd	DeSoto, TX 75115	DALLAS	0166.18	MIDDLE	Y
DALLAS-FORT WORTH-ARLINGTON	DALLAS-FORT WORTH METROPLEX	398	Camp Bowie-Ridglea	6388 Camp Bowie Blvd	Fort Worth, TX 76116	TARRANT	1024.01	MIDDLE	N
DALLAS-FORT WORTH-ARLINGTON	DALLAS-FORT WORTH METROPLEX	625	Fossil Creek	4351 Western Center Blvd	Fort Worth, TX 76137	TARRANT	1139.16	MIDDLE	Y
DALLAS-FORT WORTH-ARLINGTON	DALLAS-FORT WORTH METROPLEX	719	Page & Tollway	8422 Dallas Pkwy	Frisco, TX 75034	COLLIN	0304.10	MIDDLE	Y
DALLAS-FORT WORTH-ARLINGTON	DALLAS-FORT WORTH METROPLEX	758	Parker-Premier	3310 Premier Dr	Plano, TX 75023	COLLIN	0316.11	MIDDLE	Y
DALLAS-FORT WORTH-ARLINGTON	DALLAS-FORT WORTH METROPLEX	733	Richardson-Beltline	1201 E Belt Line Rd	Richardson, TX 75081	DALLAS	0190.39	MIDDLE	Y
DALLAS-FORT WORTH-ARLINGTON	DALLAS-FORT WORTH METROPLEX	745	Campbell-Central	910 E Campbell Rd	Richardson, TX 75081	DALLAS	0190.53	MIDDLE	Y
DALLAS-FORT WORTH-ARLINGTON	DALLAS-FORT WORTH METROPLEX	764	Central-Spring Valley	811 S Central Expy	Richardson, TX 75080	DALLAS	0191.01	MIDDLE	Y
DALLAS-FORT WORTH-ARLINGTON	DALLAS-FORT WORTH METROPLEX	455	The Colony	4730 State Hwy 121	The Colony, TX 75056	DENTON	0216.53	MIDDLE	Y
DALLAS-FORT WORTH-ARLINGTON	DALLAS-FORT WORTH METROPLEX	725	Waxahachie	820 Ferris Ave	Waxahachie, TX 75165	ELLIS	0606.01	MIDDLE	N
DALLAS-FORT WORTH-ARLINGTON	DALLAS-FORT WORTH METROPLEX	748	McDermott-75	805 W McDermott Dr	Allen, TX 75013	COLLIN	0315.10	UPPER	N
DALLAS-FORT WORTH-ARLINGTON	DALLAS-FORT WORTH METROPLEX	757	Stacy Rd-Angel Parkway	1610 E Stacy Rd	Allen, TX 75002	COLLIN	0314.14	UPPER	N
DALLAS-FORT WORTH-ARLINGTON	DALLAS-FORT WORTH METROPLEX	749	Coppell	128 N Denton Tap Rd	Coppell, TX 75019	DALLAS	0141.35	UPPER	Y
DALLAS-FORT WORTH-ARLINGTON	DALLAS-FORT WORTH METROPLEX	471	Snider Plaza	6829 Hillcrest Ave	Dallas, TX 75205	DALLAS	0194.00	UPPER	N
DALLAS-FORT WORTH-ARLINGTON	DALLAS-FORT WORTH METROPLEX	472	Lovers Lane-Devonshire	5647 W Lovers Lane	Dallas, TX 75209	DALLAS	0073.01	UPPER	N
DALLAS-FORT WORTH-ARLINGTON	DALLAS-FORT WORTH METROPLEX	710	Bent Tree	4581 Frankford Rd	Dallas, TX 75287	COLLIN	0317.11	UPPER	N
DALLAS-FORT WORTH-ARLINGTON	DALLAS-FORT WORTH METROPLEX	720	Woodall Maple-Routh	2121 Maple Routh Connection	Dallas, TX 75201	DALLAS	0017.03	UPPER	N
DALLAS-FORT WORTH-ARLINGTON	DALLAS-FORT WORTH METROPLEX	721	Cole-Fitzhugh	3202 N Fitzhugh Ave	Dallas, TX 75204	DALLAS	0007.05	UPPER	N
DALLAS-FORT WORTH-ARLINGTON	DALLAS-FORT WORTH METROPLEX	723	Abrams-Goliad	2311 Abrams Rd	Dallas, TX 75214	DALLAS	0011.02	UPPER	N
DALLAS-FORT WORTH-ARLINGTON	DALLAS-FORT WORTH METROPLEX	729	Forest-Inwood	5200 Forest Ln	Dallas, TX 75244	DALLAS	0134.00	UPPER	N
DALLAS-FORT WORTH-ARLINGTON	DALLAS-FORT WORTH METROPLEX	736	Mockingbird-Abrams	6260 E Mockingbird Ln	Dallas, TX 75214	DALLAS	0002.01	UPPER	N

**COMERICA BANK
BANKING CENTER LOCATIONS
TX CRA ASSESSMENT AREAS
AS OF 4/1/2024**

MSA Name	CRA Name	Branch	Location	Address	City, State, Zip	County	Census Tract	Income Level	Minority*
DALLAS-FORT WORTH-ARLINGTON	DALLAS-FORT WORTH METROPLEX	743	Preston Center	8225 Preston Rd	Dallas, TX 75225	DALLAS	0073.01	UPPER	N
DALLAS-FORT WORTH-ARLINGTON	DALLAS-FORT WORTH METROPLEX	761	Comerica Bank Tower	1717 Main St	Dallas, TX 75201	DALLAS	0031.03	UPPER	Y
DALLAS-FORT WORTH-ARLINGTON	DALLAS-FORT WORTH METROPLEX	783	NorthPark	8850 Boedeker Dr	Dallas, TX 75225	DALLAS	0078.01	UPPER	N
DALLAS-FORT WORTH-ARLINGTON	DALLAS-FORT WORTH METROPLEX	457	8th-Magnolia	1560 W Magnolia Ave	Fort Worth, TX 76104	TARRANT	1237.00	UPPER	N
DALLAS-FORT WORTH-ARLINGTON	DALLAS-FORT WORTH METROPLEX	458	Sundance Square-The Carnegie	421 W 3rd St	Fort Worth, TX 76102	TARRANT	1233.02	UPPER	Y
DALLAS-FORT WORTH-ARLINGTON	DALLAS-FORT WORTH METROPLEX	717	Las Colinas-114	1050 W John Carpenter Fwy	Irving, TX 75039	DALLAS	0141.59	UPPER	Y
DALLAS-FORT WORTH-ARLINGTON	DALLAS-FORT WORTH METROPLEX	466	Mansfield	2901 Hwy 157 N	Mansfield, TX 76063	TARRANT	1114.06	UPPER	N
DALLAS-FORT WORTH-ARLINGTON	DALLAS-FORT WORTH METROPLEX	646	Coit-121	3700 State Highway 121	Plano, TX 75025	COLLIN	0316.39	UPPER	Y
DALLAS-FORT WORTH-ARLINGTON	DALLAS-FORT WORTH METROPLEX	753	Chapel Hill-Tollway	2560 Dallas Pkwy	Plano, TX 75093	COLLIN	0316.68	UPPER	N
DALLAS-FORT WORTH-ARLINGTON	DALLAS-FORT WORTH METROPLEX	760	Preston at Headquarters	8208 Preston Rd	Plano, TX 75024	COLLIN	0316.60	UPPER	Y
HOUSTON-PASADENA-THE WOODLANDS	HOUSTON	519	Cypress Station	855 FM 1960 W	Houston, TX 77090	HARRIS	5503.04	LOW	Y
HOUSTON-PASADENA-THE WOODLANDS	HOUSTON	658	Greenspoint	370 Greens Rd	Houston, TX 77060	HARRIS	2401.02	LOW	Y
HOUSTON-PASADENA-THE WOODLANDS	HOUSTON	781	Memorial	14606 Memorial Dr	Houston, TX 77079	HARRIS	4504.01	LOW	Y
HOUSTON-PASADENA-THE WOODLANDS	HOUSTON	789	Galena Park	1515 Clinton Dr	Galena Park, TX 77547	HARRIS	2337.02	MODERATE	Y
HOUSTON-PASADENA-THE WOODLANDS	HOUSTON	511	Mangum	2201 Mangum Rd	Houston, TX 77092	HARRIS	5205.01	MODERATE	Y
HOUSTON-PASADENA-THE WOODLANDS	HOUSTON	536	Almeda	13300 Almeda Rd	Houston, TX 77045	HARRIS	3306.00	MODERATE	Y
HOUSTON-PASADENA-THE WOODLANDS	HOUSTON	600	Northshore	12727 East Fwy	Houston, TX 77015	HARRIS	2327.04	MODERATE	Y
HOUSTON-PASADENA-THE WOODLANDS	HOUSTON	779	Northwest 290-Fairbanks	14104 Northwest Fwy	Houston, TX 77040	HARRIS	5342.03	MODERATE	Y
HOUSTON-PASADENA-THE WOODLANDS	HOUSTON	784	Airport	9100 Airport Blvd	Houston, TX 77061	HARRIS	3333.02	MODERATE	Y
HOUSTON-PASADENA-THE WOODLANDS	HOUSTON	788	Lockwood	800 Lockwood Dr	Houston, TX 77020	HARRIS	2125.00	MODERATE	Y
HOUSTON-PASADENA-THE WOODLANDS	HOUSTON	609	Humble West	8450 FM 1960 Bypass Rd W	Humble, TX 77338	HARRIS	2415.01	MODERATE	Y
HOUSTON-PASADENA-THE WOODLANDS	HOUSTON	533	Pasadena-Spencer	4041 Spencer Hwy	Pasadena, TX 77504	HARRIS	3238.02	MODERATE	Y
HOUSTON-PASADENA-THE WOODLANDS	HOUSTON	538	Deer Lake	1500 Center St	Deer Park, TX 77536	HARRIS	3425.00	MIDDLE	N
HOUSTON-PASADENA-THE WOODLANDS	HOUSTON	496	Champions	6333 FM 1960 Rd W	Houston, TX 77069	HARRIS	5514.00	MIDDLE	Y
HOUSTON-PASADENA-THE WOODLANDS	HOUSTON	628	Hwy 249-Louetta Rd	10939 Louetta Rd	Houston, TX 77070	HARRIS	5542.02	MIDDLE	Y
HOUSTON-PASADENA-THE WOODLANDS	HOUSTON	643	Windermere-1960	11990 FM 1960 W	Houston, TX 77065	HARRIS	5524.01	MIDDLE	Y
HOUSTON-PASADENA-THE WOODLANDS	HOUSTON	677	Highway 6	6985 Hwy 6 N	Houston, TX 77084	HARRIS	5413.01	MIDDLE	Y
HOUSTON-PASADENA-THE WOODLANDS	HOUSTON	780	Gessner-Kempwood	2820 Gessner Dr	Houston, TX 77080	HARRIS	5220.01	MIDDLE	Y
HOUSTON-PASADENA-THE WOODLANDS	HOUSTON	537	Bellaire	5408 Bissonet St	Bellaire, TX 77401	HARRIS	4209.00	UPPER	N
HOUSTON-PASADENA-THE WOODLANDS	HOUSTON	791	Friendswood	203 S Friendswood Dr	Friendswood, TX 77546	GALVESTON	7202.00	UPPER	N
HOUSTON-PASADENA-THE WOODLANDS	HOUSTON	499	Heights	414 W 19th St	Houston, TX 77008	HARRIS	5113.01	UPPER	N
HOUSTON-PASADENA-THE WOODLANDS	HOUSTON	514	Upper Kirby	2575 Kirby Dr	Houston, TX 77019	HARRIS	4111.00	UPPER	N
HOUSTON-PASADENA-THE WOODLANDS	HOUSTON	520	2 Riverway	2 Riverway	Houston, TX 77056	HARRIS	4317.01	UPPER	N
HOUSTON-PASADENA-THE WOODLANDS	HOUSTON	532	Bayou Bend	5757 Memorial Dr	Houston, TX 77007	HARRIS	5108.03	UPPER	N
HOUSTON-PASADENA-THE WOODLANDS	HOUSTON	535	Clear Lake	16211 Space Center Blvd	Houston, TX 77062	HARRIS	3404.00	UPPER	N
HOUSTON-PASADENA-THE WOODLANDS	HOUSTON	649	Berrington-Hwy 6	8707 Highway 6 S	Houston, TX 77083	FORT BEND	6724.01	UPPER	Y
HOUSTON-PASADENA-THE WOODLANDS	HOUSTON	706	Buffalo Speedway	3135 Southwest Fwy	Houston, TX 77098	HARRIS	4118.02	UPPER	N
HOUSTON-PASADENA-THE WOODLANDS	HOUSTON	708	San Felipe-Winrock	6412 San Felipe St	Houston, TX 77057	HARRIS	4315.03	UPPER	N
HOUSTON-PASADENA-THE WOODLANDS	HOUSTON	711	Briar Forest-City West	10489 Briar Forest Dr	Houston, TX 77042	HARRIS	4509.00	UPPER	N
HOUSTON-PASADENA-THE WOODLANDS	HOUSTON	713	Hedwig Village	8899 Katy Fwy	Houston, TX 77024	HARRIS	4305.00	UPPER	N
HOUSTON-PASADENA-THE WOODLANDS	HOUSTON	766	Medical Center-Morningside	2337 W Holcombe Blvd	Houston, TX 77030	HARRIS	4122.02	UPPER	N
HOUSTON-PASADENA-THE WOODLANDS	HOUSTON	787	Two Shell Plaza	811 Louisiana St	Houston, TX 77002	HARRIS	9807.00	UPPER	N
HOUSTON-PASADENA-THE WOODLANDS	HOUSTON	626	Atascocita	6803 FM 1960 Rd E	Humble, TX 77346	HARRIS	2507.02	UPPER	N
HOUSTON-PASADENA-THE WOODLANDS	HOUSTON	635	Katy	810 S Mason Rd	Katy, TX 77450	HARRIS	4551.04	UPPER	N
HOUSTON-PASADENA-THE WOODLANDS	HOUSTON	641	Westheimer Pkwy-Grand Pkwy	23330 Westheimer Pkwy	Katy, TX 77494	FORT BEND	6730.05	UPPER	N
HOUSTON-PASADENA-THE WOODLANDS	HOUSTON	659	Research Forest-Six Pines	1600 Research Forest Dr	Shenandoah, TX 77381	MONTGOMERY	6907.02	UPPER	N
HOUSTON-PASADENA-THE WOODLANDS	HOUSTON	648	Fluor Daniel Drive-Highway 6	1525 Highway 6	Sugar Land, TX 77478	FORT BEND	6721.00	UPPER	N
HOUSTON-PASADENA-THE WOODLANDS	HOUSTON	782	Sugar Creek	1 Sugar Creek Center Blvd	Sugar Land, TX 77478	FORT BEND	6721.00	UPPER	N
HOUSTON-PASADENA-THE WOODLANDS	HOUSTON	707	Woodlands Parkway-Kuykendahl	6417 Woodlands Pkwy	The Woodlands, TX 77381	MONTGOMERY	6913.01	UPPER	N
HOUSTON-PASADENA-THE WOODLANDS	HOUSTON	715	Gulfgate	200 Gulfgate Mall	Houston, TX 77087	HARRIS	3117.02	NA	Y
HOUSTON-PASADENA-THE WOODLANDS	HOUSTON	623	Pearland	11151 Broadway St	Pearland, TX 77584	BRAZORIA	6606.07	NA	Y
NA	BANK OF HILLS	385	Kerrville Main	1075 Junction Hwy	Kerrville, TX 78028	KERR	9604.04	MODERATE	N
NA	BANK OF HILLS	386	Kerrville South	1015 Sidney Baker S	Kerrville, TX 78028	KERR	9606.01	MODERATE	N
NA	BANK OF HILLS	389	Ingram	3186 Junction Hwy	Ingram, TX 78025	KERR	9603.03	MIDDLE	N
SAN ANTONIO-NEW BRAUNFELS	SAN ANTONIO	587	Eastside	403 S WW White Rd	San Antonio, TX 78219	BEXAR	1309.00	MODERATE	Y
SAN ANTONIO-NEW BRAUNFELS	SAN ANTONIO	589	Highway 281	13750 San Pedro	San Antonio, TX 78232	BEXAR	1211.23	MODERATE	Y

**COMERICA BANK
BANKING CENTER LOCATIONS
TX CRA ASSESSMENT AREAS
AS OF 4/1/2024**

MSA Name	CRA Name	Branch	Location	Address	City, State, Zip	County	Census Tract	Income Level	Minority*
SAN ANTONIO-NEW BRAUNFELS	SAN ANTONIO	593	North Loop 410	615 NW Loop 410	San Antonio, TX 78216	BEXAR	1912.02	MODERATE	Y
SAN ANTONIO-NEW BRAUNFELS	SAN ANTONIO	588	Alamo Heights	4040 Broadway	San Antonio, TX 78209	BEXAR	1920.00	MIDDLE	Y
SAN ANTONIO-NEW BRAUNFELS	SAN ANTONIO	591	Downtown San Antonio	100 N Santa Rosa St	San Antonio, TX 78207	BEXAR	1101.00	MIDDLE	Y
SAN ANTONIO-NEW BRAUNFELS	SAN ANTONIO	388	Comfort	608 Front St	Comfort, TX 78013	KENDALL	9701.01	UPPER	N
TOTAL NUMBER OF BANKING CENTERS: 116									

**COMERICA BANK
BANKING CENTERS CLOSED
AZ CRA ASSESSMENT AREAS
JANUARY 1, 2022 - APRIL 1, 2024**

MSA Name	CRA Name	Branch	Location	Address	City, State, Zip	County	Census Tract	Income Level	Minority*	Year Closed
PHOENIX-MESA-CHANDLER	PHOENIX	553	Tempe-Mill	425 S Mill Ave	Tempe, AZ 85281	MARICOPA	3187.00	UPPER	N	2023

TOTAL NUMBER OF BANKING CENTERS CLOSED: 1

**COMERICA BANK
BANKING CENTERS CLOSED
CA CRA ASSESSMENT AREAS
JANUARY 1, 2022 - APRIL 1, 2024**

MSA Name	CRA Name	Branch	Location	Address	City, State, Zip	County	Census Tract	Income Level	Minority*	Year Closed
LOS ANGELES-LONG BEACH-ANAHEIM	GREATER LOS ANGELES	847	Irvine	6540 Irvine Center Dr	Irvine, CA 92618	ORANGE	0525.18	MIDDLE	N	2022
LOS ANGELES-LONG BEACH-ANAHEIM	GREATER LOS ANGELES	926	El Segundo	2321 Rosecrans Ave	El Segundo, CA 90245	LOS ANGELES	9800.13	NA	Y	2023
LOS ANGELES-LONG BEACH-ANAHEIM	GREATER LOS ANGELES	569	Marketplace-Long Beach	6451 E Pacific Coast Hwy	Long Beach, CA 90803	LOS ANGELES	9800.07	NA	Y	2022
SALINAS	SALINAS	889	Carmel	Dolores (Between 7th & 8th)	Carmel, CA 93923	MONTEREY	0118.02	NA	N	2022

TOTAL NUMBER OF BANKING CENTERS CLOSED: 4

**COMERICA BANK
BANKING CENTERS OPENED
CA CRA ASSESSMENT AREAS
JANUARY 1, 2022 - APRIL 1, 2024**

MSA Name	CRA Name	Branch	Location	Address	City, State, Zip	County	Census Tract	Income Level	Minority*	Year Opened
LOS ANGELES-LONG BEACH-ANAHEIM	GREATER LOS ANGELES	926	Manhattan Beach	3005 N Sepulveda Blvd	Manhattan Beach, CA 90266	LOS ANGELES	6203.03	Upper	N	2023

TOTAL NUMBER OF BANKING CENTERS OPENED: 1

**COMERICA BANK
BANKING CENTERS CLOSED
FL CRA ASSESSMENT AREAS
JANUARY 1, 2022 - APRIL 1, 2024**

MSA Name	CRA Name	Branch	Location	Address	City, State, Zip	County	Census Tract	Income Level	Minority*	Year Closed
MIAMI-FT LAUDERDALE-POMPANO BEACH	FORT LAUDERDALE-WEST PALM BEACH	804	Boca Raton	1675 N Military Trail	Boca Raton, FL 33486	PALM BEACH	0076.22	UPPER	N	2023

TOTAL NUMBER OF BANKING CENTERS CLOSED: 1

**COMERICA BANK
BANKING CENTERS CLOSED
MI CRA ASSESSMENT AREAS
JANUARY 1, 2022 - APRIL 1, 2024**

MSA Name	CRA Name	Branch	Location	Address	City, State, Zip	County	Census Tract	Income Level	Minority*	Year Closed
DETROIT-WARREN-DEARBORN	SOUTHEAST MICHIGAN	077	Gratiot-Martin	27990 Gratiot Ave	Roseville, MI 48066	MACOMB	2558.00	MODERATE	N	2022
DETROIT-WARREN-DEARBORN	SOUTHEAST MICHIGAN	299	Eleven Mile-Lahser	27100 Lahser Rd	Southfield, MI 48034	OAKLAND	1612.00	MIDDLE	Y	2022
DETROIT-WARREN-DEARBORN	SOUTHEAST MICHIGAN	304	Southfield Tower	29201 Telegraph Rd	Southfield, MI 48034	OAKLAND	1609.00	MIDDLE	Y	2022
DETROIT-WARREN-DEARBORN	SOUTHEAST MICHIGAN	139	Long Lake-Livernois ComerimART	31 E Long Lake Rd	Troy, MI 48085	OAKLAND	1962.00	MIDDLE	N	2022
DETROIT-WARREN-DEARBORN	SOUTHEAST MICHIGAN	057	Van Dyke-21 Mile	47127 Van Dyke Ave	Utica, MI 48317	MACOMB	2258.00	MIDDLE	N	2022
DETROIT-WARREN-DEARBORN	SOUTHEAST MICHIGAN	341	Allen Park	6634 Allen Rd	Allen Park, MI 48101	WAYNE	5764.00	UPPER	N	2022
DETROIT-WARREN-DEARBORN	SOUTHEAST MICHIGAN	148	Comerica Bank Center	411 W Lafayette Blvd	Detroit, MI 48226	WAYNE	5208.00	UPPER	Y	2022
DETROIT-WARREN-DEARBORN	SOUTHEAST MICHIGAN	259	Renaissance Center	300 Renaissance Ctr	Detroit, MI 48243	WAYNE	5172.00	UPPER	N	2022
DETROIT-WARREN-DEARBORN	SOUTHEAST MICHIGAN	347	26 Mile-Romeo Plank	16700 26 Mile Rd	Macomb, MI 48042	MACOMB	2238.02	UPPER	N	2022
DETROIT-WARREN-DEARBORN	SOUTHEAST MICHIGAN	252	Telegraph-King	21333 S Telegraph Rd	Trenton, MI 48183	WAYNE	5918.00	UPPER	N	2022
DETROIT-WARREN-DEARBORN	SOUTHEAST MICHIGAN	119	Comerica Bank Auburn Hills Camp	3501 Hamlin Rd	Auburn Hills, MI 48326	OAKLAND	9815.00	NA	N	2023
LANSING-EAST LANSING	LANSING-EAST LANSING	361	Eastwood Towne Center	2615 Lake Lansing Rd	Lansing, MI 48912	INGHAM	0031.03	MIDDLE	N	2022

TOTAL NUMBER OF BANKING CENTERS CLOSED: 12

**COMERICA BANK
BANKING CENTERS CLOSED
TX CRA ASSESSMENT AREAS
JANUARY 1, 2022 - APRIL 1, 2024**

MSA Name	CRA Name	Branch	Location	Address	City, State, Zip	County	Census Tract	Income Level	Minority*	Year Closed
DALLAS-FORT WORTH-ARLINGTON	DALLAS-FORT WORTH METROPLEX	731	Cooper-I20	4200 S Cooper St	Arlington, TX 76015	TARRANT	1115.53	MODERATE	Y	2022
HOUSTON-THE WOODLANDS-SUGAR LAND	HOUSTON	507	Gulf Freeway	9997 Almeda Genoa Rd	Houston, TX 77075	HARRIS	3333.01	LOW	Y	2022
HOUSTON-THE WOODLANDS-SUGAR LAND	HOUSTON	675	West	13111 Westheimer Rd	Houston, TX 77077	HARRIS	4517.00	MIDDLE	Y	2022
HOUSTON-THE WOODLANDS-SUGAR LAND	HOUSTON	506	Memorial City	835 Gessner Rd	Houston, TX 77024	HARRIS	4308.00	UPPER	N	2022
HOUSTON-THE WOODLANDS-SUGAR LAND	HOUSTON	642	Falling Creek-1960	3880 FM 1960 Rd W	Houston, TX 77068	HARRIS	5530.01	UPPER	Y	2022
HOUSTON-THE WOODLANDS-SUGAR LAND	HOUSTON	676	Humble East	111 FM 1960 Bypass Rd E	Humble, TX 77338	HARRIS	2507.01	UPPER	Y	2022
HOUSTON-THE WOODLANDS-SUGAR LAND	HOUSTON	770	Fairmont Pkwy-Beltway 8	5940 Fairmont Pkwy	Pasadena, TX 77505	HARRIS	3420.02	UPPER	Y	2022
HOUSTON-THE WOODLANDS-SUGAR LAND	HOUSTON	714	Bay Area Blvd	19415 Gulf Fwy	Webster, TX 77598	HARRIS	3410.02	UPPER	Y	2022
NA	BANK OF HILLS	387	Hunt Store	1634 Hwy 39	Hunt, TX 78024	KERR	9603.01	UPPER	N	2022

TOTAL NUMBER OF BANKING CENTERS CLOSED: 9

**COMERICA BANK
BANKING CENTERS OPENED
TX CRA ASSESSMENT AREAS
JANUARY 1, 2022 - APRIL 1, 2024**

MSA Name	CRA Name	Branch	Location	Address	City, State, Zip	County	Census Tract	Income Level	Minority*	Year Opened
DALLAS-FORT WORTH-ARLINGTON	DALLAS-FORT WORTH METROPLEX	731	Cooper	4145 S. Cooper St.	Arlington, TX 76015	TARRANT	1115.25	MIDDLE	Y	2023

TOTAL NUMBER OF BANKING CENTERS OPENED: 1

Arizona Banking Center Hours as of 4.1.2024

BC#	BC Name	Address	City	State	Zip Code	Lobby					
						Mon-	Thurs	Lobby Fri	Lobby Sat	DT Mon-Thurs	DT Fri
546	Phoenix - 44th & Thomas	2804 N. 44th St	Phoenix	AZ	85008	9-5	9-5	Closed	9-5	9-6	Closed
549	Scottsdale-Riverwalk	4545 N. Scottsdale Rd., Suite 106	Scottsdale	AZ	85251	9-5	9-5	Closed	N/A	N/A	N/A
552	Mesa - Gateway	5225 S. Power Road	Mesa	AZ	85212	9-5	9-5	Closed	9-5	9-6	Closed
555	Surprise - Bell & Bullard	14211 W. Bell Road	Surprise	AZ	85374	9-5	9-5	9-12	9-5	9-6	9-12
556	20th & Camelback	1959 E. Camelback Rd	Phoenix	AZ	85016	9-5	9-5	9-12	9-5	9-6	9-12
566	75th & Thunderbird	7525 West Thunderbird Rd	Peoria	AZ	85381	9-5	9-5	9-12	BConn 6-8	BConn 6-8	BConn 6-3
570	Scottsdale - McDowell	7170 E. McDowell Rd.	Scottsdale	AZ	85257	9-5	9-5	Closed	9-5	9-6	Closed
572	Goodyear - Estrella Falls Mall	1831 N. Pebble Creek Parkway	Goodyear	AZ	85395	9-5	9-5	Closed	9-5	9-6	Closed
833	Mesa-Val Vista	1825 S. Val Vista Drive	Mesa	AZ	85204	9-5	9-5	9-12	BConn 6-8	BConn 6-8	BConn 6-3
834	Scottsdale-Greenway	14801 N. Scottsdale Rd	Scottsdale	AZ	85254	9-5	9-5	9-12	9-5	9-6	9-12
837	Cactus-Tatum	4707 E. Cactus Rd	Phoenix	AZ	85032	9-5	9-5	Closed	9-5	9-6	Closed
935	Phoenix Downtown	One North Central Ave., Suite 110	Phoenix	AZ	85004	9-5	9-5	Closed	BConn 6-8	BConn 6-8	BConn 6-3
956	North Central Phoenix	3200 N. Central Ave., Suite 100	Phoenix	AZ	85012	9-5	9-5	Closed	N/A	N/A	N/A
990	Phoenix - Happy Valley	2025 W. Happy Valley Rd.	Phoenix	AZ	85085	9-5	9-5	Closed	9-5	9-6	Closed
991	Mesa Riverview	925 N. Dobson Road	Mesa	AZ	85201	9-5	9-5	9-12	9-5	9-6	9-12
992	Avondale - McDowell	10115 W. McDowell Road	Avondale	AZ	85392	9-5	9-5	9-12	9-5	9-6	9-12

California Banking Center Hours as of 4.1.2024

BC#	BC Name	Address	City	State	Zip Code	Lobby Mon-			DT Mon-Thurs	DT Fri	DT Sat
						Thurs	Lobby Fri	Lobby Sat			
547	Torrance Towne Center	2795 Pacific Coast Hwy	Torrance	CA	90505	9-5	9-6	Closed	N/A	N/A	N/A
548	Escondido	260 W. Grand Avenue	Escondido	CA	92025	9-5	9-6	Closed	9-5	9-6	9-1
550	Oakland-Broadway	1200 Broadway	Oakland	CA	94612	9-5	9-5	Closed	N/A	N/A	N/A
551	Alameda	2416 Central Avenue	Alameda	CA	94501	9-5	9-5	9-1	N/A	N/A	N/A
554	Santa Monica Main	400 Wilshire Blvd., Suite 400	Santa Monica	CA	90401	9-5	9-6	Closed	N/A	N/A	N/A
557	Hayward	858 B Street	Hayward	CA	94541	9-5	9-6	9-1	BConn 5-7	BConn 5-7	BConn 5-2
558	Glendale (Brand & Milford)	525 N. Brand Blvd. Suite 101	Glendale	CA	91203	9-5	9-6	Closed	N/A	N/A	N/A
559	San Juan Capistrano	32022 Camino Capistrano, Ste. F3	SJ Capistrano	CA	92675	9-5	9-5	Closed	BConn 5-7	BConn 5-7	BConn 5-2
561	Westlake Village	2915 Townsgate Road	Westlake Village	CA	91361	9-5	9-5	Closed	N/A	N/A	N/A
562	Sunset Blvd-Doheny Drive	9200 Sunset Blvd., Suite 150	West Hollywood	CA	90069	9-5	9-5	Closed	N/A	N/A	N/A
563	San Leandro	1301 E 14th Street	San Leandro	CA	94577	9-5	9-6	Closed	N/A	N/A	N/A
564	Chino Hills	13920 City Center Dr. #4000	Chino Hills	CA	91709	9-5	9-6	Closed	BConn 5-7	BConn 5-7	BConn 5-2
565	Mission Valley	2307 Fenton Parkway, Ste. C109	San Diego	CA	92108	9-5	9-6	Closed	N/A	N/A	N/A
567	Carlsbad-El Camino & Hops	2626 El Camino Real Ste C	Carlsbad	CA	92008	9-5	9-6	Closed	Bconn 5-7	BConn 5-7	BConn 5-2
568	Pleasanton	600 Main St.	Pleasanton	CA	94566	9-5	9-5	Closed	N/A	N/A	N/A
574	Los Angeles-Koreatown	635 S Hobart Blvd, Suite B	Los Angeles	CA	90005	9-5	9-6	9-1	N/A	N/A	N/A
575	Vista-Melrose	625 S. Melrose Drive	Vista	CA	92081	9-5	9-6	9-1	9-5	9-6	9-1
576	Mira Mesa	9350 Mira Mesa Blvd	San Diego	CA	92126	9-5	9-6	9-1	N/A	N/A	N/A
577	Rancho Cucamonga	12035 Foothill Blvd	Rancho Cucamonga	CA	91730	9-5	9-6	Closed	9-5	9-6	Closed
578	Fremont	39008 Paseo Padre Parkway	Fremont	CA	94538	9-5	9-6	Closed	N/A	N/A	N/A
830	SF Union	2001 Union Street	San Francisco	CA	94123	9-5	9-6	Closed	N/A	N/A	N/A
831	Almaden Valley	1092 Blossom Hill Road	San Jose	CA	95123	9-5	9-5	9-1	N/A	N/A	N/A
832	Fashion Island	680 Newport Ctr Drive Suite 290	Newport Beach	CA	92660	9-5	9-5	Closed	N/A	N/A	N/A
835	Brentwood	12001 San Vicente Blvd	Los Angeles	CA	90049	9-5	9-6	Closed	N/A	N/A	N/A
839	Silver Creek	5601 Silver Creek Valley Rd	San Jose	CA	95138	9-5	9-6	Closed	BConn 5-7	BConn 5-7	BConn 5-2
840	Pasadena	35 North Lake Avenue Suite 120	Pasadena	CA	91101	9-5	9-6	Closed	N/A	N/A	N/A
841	Huntington Beach	17011 Beach Blvd., Suite 100	Huntington Beach	CA	92647	9-5	9-6	9-1	N/A	N/A	N/A
843	Newport Beach-Westcliff	2131 Westcliff Drive	Newport Beach	CA	92660	9-5	9-6	Closed	N/A	N/A	N/A
844	Studio City	12050 Ventura Blvd Suite A-105	Studio City	CA	91604	9-5	9-6	Closed	N/A	N/A	N/A
845	La Jolla	9255 Town Centre Drive, Suite 110	San Diego	CA	92121	9-5	9-5	Closed	N/A	N/A	N/A
846	Willow Glen	1191 Lincoln Ave	San Jose	CA	95125	9-5	9-6	Closed	N/A	N/A	N/A
848	San Mateo	444 S. El Camino Real	San Mateo	CA	94402	9-5	9-5	9-1	N/A	N/A	N/A
849	Ontario	4295 Concours Street	Ontario	CA	91764	9-5	9-5	9-1	BConn 5-7	BConn 5-7	BConn 5-2
850	San Jose Main	333 West Santa Clara Street	San Jose	CA	95113	9-5	9-5	Closed	N/A	N/A	N/A
852	Sunnyvale	800 East El Camino Real	Sunnyvale	CA	94087	9-5	9-6	Closed	N/A	N/A	N/A
854	City of Industry	13200 Crossroads Pkwy North Suite 100	City of Industry	CA	91746	9-5	9-6	Closed	N/A	N/A	N/A
857	Burlingame	1351 Howard Ave	Burlingame	CA	94010	9-5	9-5	Closed	N/A	N/A	N/A
858	Costa Mesa	611 Anton Blvd, Suite 100	Costa Mesa	CA	92626	9-5	9-5	Closed	N/A	N/A	N/A
859	Palo Alto	250 Lytton Avenue	Palo Alto	CA	94301	9-5	9-6	Closed	N/A	N/A	N/A
860	Menlo Park	800 Oak Grove Avenue	Menlo Park	CA	94025	9-5	9-5	9-1	N/A	N/A	N/A
861	Los Altos	275 Third Street	Los Altos	CA	94022	9-5	9-6	Closed	N/A	N/A	N/A
862	Winchester	1245 South Winchester Blvd	San Jose	CA	95128	9-5	9-5	9-1	9-5	9-5	Closed
863	Cupertino	10020 North De Anza Blvd	Cupertino	CA	95014	9-5	9-6	Closed	N/A	N/A	N/A
864	Saratoga	13000 Saratoga-Sunnyvale Road	Saratoga	CA	95070	9-5	9-6	Closed	N/A	N/A	N/A
865	Los Gatos	444 North Santa Cruz Ave.	Los Gatos	CA	95030	9-5	9-5	Closed	N/A	N/A	N/A

BC#	BC Name	Address	City	State	Zip Code	Lobby Mon-			DT Mon-Thurs	DT Fri	DT Sat
						Thurs	Lobby Fri	Lobby Sat			
866	Milpitas	1289 S. Park Victoria Drive	Milpitas	CA	95035	9-5	9-6	Closed	N/A	N/A	N/A
869	Diamond View Tower	955 J Street	San Diego	CA	92101	9-5	9-5	Closed	N/A	N/A	N/A
870	Hollywood	6255 W. Sunset Blvd. Suite 100	Los Angeles	CA	90028	9-5	9-5	Closed	N/A	N/A	N/A
877	Scotts Valley	228 Mt. Hermon Road	Scotts Valley	CA	95066	9-5	9-5	Closed	9-5	9-5	Closed
878	Santa Cruz Main	25 River Street	Santa Cruz	CA	95060	9-5	9-5	9-1	9-5	9-5	Closed
879	Santa Cruz - East	1237 Soquel Avenue	Santa Cruz	CA	95062	9-5	9-6	Closed	5-7 BConn	5-7 BConn	5-2 BConn
881	Capitola	1960 41st Avenue	Capitola	CA	95010	9-5	9-5	9-1	9-5	9-5	Closed
882	Aptos	1 Rancho Del Mar	Aptos	CA	95003	9-5	9-6	Closed	N/A	N/A	N/A
885	Watsonville Sq.	1998 Main Street	Watsonville	CA	95076	9-5	9-5	9-1	9-5	9-5	Closed
886	Salinas - Main	430 South Main Street	Salinas	CA	93901	9-5	9-6	Closed	N/A	N/A	N/A
888	Monterey	35 Bonifacio Plaza	Monterey	CA	93940	9-5	9-6	Closed	N/A	N/A	N/A
890	Prunedale	7915 San Miguel Canyon Road	Prunedale	CA	93907	9-5	9-5	9-1	9-5	9-5	Closed
892	Burbank	1090 N. San Fernando Blvd	Burbank	CA	91504	9-5	9-6	9-1	N/A	N/A	N/A
894	Woodland Hills	5700 Canoga Ave Bldg G Suite 100	Woodland Hills	CA	91367	9-5	9-6	9-1	N/A	N/A	N/A
895	Westwood	1021 Glendon Ave	Los Angeles	CA	90024	9-5	9-6	Closed	N/A	N/A	N/A
897	Torrance Main	21153 Hawthorne Blvd	Torrance	CA	90503	9-5	9-6	9-1	N/A	N/A	N/A
898	East Long Beach	1650 Ximeno Avenue	Long Beach	CA	90804	9-5	9-6	Closed	N/A	N/A	N/A
899	Long Beach	301 East Ocean Blvd Suite 102	Long Beach	CA	90802	9-5	9-6	Closed	N/A	N/A	N/A
909	Lake Forest	23718-B El Toro Road	Lake Forest	CA	92630	9-5	9-5	Closed	BConn 5-7	BConn 5-7	BConn 5-2
910	Millbrae	49 El Camino Real	Millbrae	CA	94030	9-5	9-6	Closed	N/A	N/A	N/A
924	Encinitas	110 S. El Camino Real	Encinitas	CA	92024	9-5	9-6	Closed	N/A	N/A	N/A
925	LA - Downtown	601 S. Figueroa Street	Los Angeles	CA	90017	9-5	9-5	Closed	N/A	N/A	N/A
926	Manhattan Beach	3005 N. Sepulveda Blvd.	Manhattan Beach	CA	90266	9-5	9-6	Closed	5-7 BConn	5-7 BConn	5-2 BConn
927	Sherman Oaks	15303 Ventura Blvd. Ste 100	Sherman Oaks	CA	91403	9-5	9-5	Closed	N/A	N/A	N/A
929	Beverly Hills	9696 South Santa Monica Blvd.	Beverly Hills	CA	90210	9-5	9-6	Closed	N/A	N/A	N/A
931	SF Embarcadero	One Embarcadero Center Street Level	San Francisco	CA	94111	9-5	9-5	Closed	N/A	N/A	N/A
932	Walnut Creek	1442 No. Main Street	Walnut Creek	CA	94596	9-5	9-6	Closed	N/A	N/A	N/A
942	Del Mar Heights	11943 El Camino Real Suite 110A	San Diego	CA	92130	9-5	9-5	Closed	N/A	N/A	N/A
948	San Jose - Airport	226 Airport Parkway	San Jose	CA	95110	9-5	9-5	Closed	N/A	N/A	N/A
953	Century City	2000 Avenue of the Stars, Suite 110	Los Angeles	CA	90067	9-5	9-6	Closed	N/A	N/A	N/A
954	South San Francisco	401 Grand Avenue	South San Francisco	CA	94080	9-5	9-5	9-1	N/A	N/A	N/A
955	Tustin	3025 El Camino Real	Tustin	CA	92782	9-5	9-6	9-1	N/A	N/A	N/A
957	San Ramon	3110 Crow Canyon Place, Suite A	San Ramon	CA	94583	9-5	9-6	Closed	BConn 5-7	BConn 5-7	BConn 5-2
958	LA - Crenshaw	3825 Crenshaw Blvd Suite 101	Los Angeles	CA	90008	9-5	9-6	9-1	N/A	N/A	N/A
959	Cypress	6812 Katella Avenue	Cypress	CA	90630	9-5	9-5	Closed	BConn 5-7	BConn 5-7	BConn 5-2
962	Danville	318 Diablo Road, Suite 100	Danville	CA	94526	9-5	9-5	Closed	BConn 5-7	BConn 5-7	BConn 5-2
982	Carmel Mountain	11608 Carmel Mountain Rd	San Diego	CA	92128	9-5	9-6	Closed	N/A	N/A	N/A
983	Carlsbad Palomar Airport	1000 Aviara Parkway Suite 104	Carlsbad	CA	92011	9-5	9-5	Closed	N/A	N/A	N/A
984	Anaheim - Katella	2432 E. Katella Bldg A	Anaheim	CA	92806	9-5	9-5	9-1	N/A	N/A	N/A
986	Brea	2500 East Imperial Highway, Suite 190	Brea	CA	92821	9-5	9-6	Closed	N/A	N/A	N/A
987	Pacific Beach	1802 Garnet Ave	San Diego	CA	92109	9-5	9-6	9-1	N/A	N/A	N/A
989	Cerritos	11355 South Street	Cerritos	CA	90703	9-5	9-6	Closed	BConn 5-7	BConn 5-7	BConn 5-2
993	Marina Del Rey	4040 Lincoln Blvd	Marina Del Rey	CA	90292	9-5	9-6	Closed	N/A	N/A	N/A
996	San Carlos	644 Laurel Street	San Carlos	CA	94070	9-5	9-6	Closed	N/A	N/A	N/A
997	La Mesa	5450 Jackson Dr	La Mesa	CA	91942	9-5	9-6	Closed	9-5	9-6	9-1
998	South Pasadena	824 Fair Oaks Avenue	South Pasadena	CA	91030	9-5	9-5	Closed	N/A	N/A	N/A
999	Mission Viejo	26131 La Paz Rd, Ste. B1	Mission Viejo	CA	92691	9-5	9-5	Closed	N/A	N/A	N/A

Florida Banking Center Hours as of 4.1.2024

BC#	BC Name	Address	City	State	Zip Code	Lobby Mon-					
						Thurs	Lobby Fri	Lobby Sat	DT Mon-Thurs	DT Fri	DT Sat
474	gomerica Mobile Bank	7500 Davis Blvd.	Naples	FL	34104	1-4	1-4	N/A	BConn 9-5	BConn 9-5	Closed
802	Naples	3001 Tamiami Trail, Ste 100	Naples	FL	34103	9-4:30	9-5	Closed	N/A	N/A	N/A
805	Broward-NE Third	100 NE 3rd Ave., Ste 100	Fort Lauderdale	FL	33301	9-4:30	9-5	Closed	N/A	N/A	N/A
806	Palm Beach Gardens	2401 PGA Blvd., Ste 198	Palm Beach Gardens	FL	33410	9-4:30	9-5	Closed	N/A	N/A	N/A
811	Wellington	1037 State Rd. 7, Ste 117	Wellington	FL	33414	9-4:30	9-5	Closed	N/A	N/A	N/A
814	Singer Island Bridge	155 E. Blue Heron Blvd., Ste. 100	Riviera Beach	FL	33404	9-4:30	9-5	Closed	9-4:30	9-5	Closed
817	East Boca	1 S. Federal Hwy	Boca Raton	FL	33432	9-4:30	9-5	Closed	N/A	N/A	N/A

Michigan Banking Center Hours as of 4.1.2024

BC#	BC Name	Address	City	State	Zip Code	Lobby			DT Mon-Thurs	DT Fri	DT Sat
						Mon-Thurs	Lobby Fri	Lobby Sat			
007	Orchestra Place	3663 Woodward Ave Suite 140	Detroit	MI	48201	9-5	9-5:30	Closed	N/A	N/A	N/A
022	Woodward-Margaret	18222 Woodward Ave	Detroit	MI	48203	9-5	9-5:30	Closed	9-5	9-5:30	Closed
034	Mack-Hillcrest	18845 Mack Ave	Detroit	MI	48236	9-5	9-5:30	Closed	9-5	9-5:30	9-1
038	Mound-Eight Mile	20555 Mound Rd	Detroit	MI	48234	9-5	9-5:30	Closed	9-5	9-5:30	9-1
042	Penobscot Building	645 Griswold, Suite 70	Detroit	MI	48226	9-5	9-5:30	Closed	N/A	N/A	N/A
043	W. Grand Blvd.-3rd	2911 W. Grand Blvd	Detroit	MI	48202	9-5	9-5:30	Closed	BConn 8-10	BConn 8-10	BConn 8-5
049	Woodward-Hamilton	188 N. Old Woodward Ave	Birmingham	MI	48009	9-5	9-5:30	Closed	N/A	N/A	N/A
050	Woodward-Fourteen Mile	33101 Woodward Ave	Birmingham	MI	48009	9-5	9-5:30	Closed	BConn 8-10	BConn 8-10	BConn 8-5
052	Grand River-Middlebelt	29466 Grand River	Farmington Hills	MI	48336	9-5	9-5:30	Closed	9-5	9-5:30	Closed
053	Franklin Village	32682 Franklin Rd	Franklin	MI	48025	9-5	9-5:30	Closed	9-5	9-5:30	Closed
054	Ann Arbor-Merriman	31200 Ann Arbor Trail	Westland	MI	48185	9-5	9-5:30	Closed	9-5	9-5:30	Closed
055	Joy-Beech Daly	25851 Joy Rd	Dearborn Hgts.	MI	48127	9-5	9-5:30	Closed	9-5	9-5:30	Closed
059	Greenfield-Ten Mile	25192 Greenfield	Oak Park	MI	48237	9-5	9-5:30	Closed	9-5	9-5:30	Closed
060	Schoolcraft-Inkster	27367 Schoolcraft	Redford	MI	48239	9-5	9-5:30	Closed	8-10 BConn	8-10 BConn	8-5 Bconn
063	Wayne-Warren	6870 N. Wayne Rd	Westland	MI	48185	9-5	9-5:30	Closed	9-5	9-5:30	9-1
064	Twelve Mile-Orchard Lake	31500 Twelve Mile Rd	Farmington Hills	MI	48334	9-5	9-5:30	Closed	9-5	9-5:30	Closed
065	Jefferson-Chene	2631 E. Jefferson	Detroit	MI	48207	9-5	9-5:30	Closed	BConn 8-10	BConn 8-10	BConn 8-5
066	Fourteen Mile-Dequindre	1915 E. Fourteen Mile Rd	Sterling Hgts.	MI	48310	9-5	9-5:30	9-1	9-5	9-5:30	9-1
067	Garfield-Metropolitan Pkwy.	36965 Garfield	Clinton Twp	MI	48035	9-5	9-5:30	Closed	BConn 8-10	BConn 8-10	BConn 8-5
068	Ann Arbor-Lilley	42345 Ann Arbor Rd	Plymouth	MI	48170	9-5	9-5:30	Closed	9-5	9-5:30	Closed
070	Nine Mile-Hilton	1000 E. Nine Mile Rd	Ferndale	MI	48220	9-5	9-5:30	Closed	9-5	9-5:30	Closed
072	McNichols-Meyers	16933 Meyers	Detroit	MI	48235	9-5	9-5:30	Closed	BConn 8-10	BConn 8-10	BConn 8-5
074	Maple-Orchard Lake	5680 W. Maple	W. Bloomfield	MI	48322	9-5	9-5:30	Closed	9-5	9-5:30	9-1
079	Groesbeck-Twelve Mile	28801 Groesbeck Hwy	Roseville	MI	48066	9-5	9-5:30	Closed	9-5	9-5:30	9-1
080	Eureka-Pardee	14700 Pardee	Taylor	MI	48180	9-5	9-5:30	9-1	9-5	9-5:30	9-1
081	Jefferson-Shook	35320 Jefferson	Harrison Twp	MI	48045	9-5	9-5:30	Closed	9-5	9-5:30	Closed
082	Rochester-Avon	923 S. Rochester Rd	Rochester Hills	MI	48307	9-5	9-5:30	Closed	9-5	9-5:30	Closed
084	Fourteen Mile-Farmington	33140 W. Fourteen Mile Rd	W. Bloomfield	MI	48322	9-5	9-5:30	Closed	9-5	9-5:30	Closed
087	Fifteen Mile-Schoenherr	13655 Fifteen Mile Rd	Sterling Hgts.	MI	48312	9-5	9-5:30	Closed	9-5	9-5:30	Closed
089	Kelly-Ten Mile	25300 Kelly Rd	Roseville	MI	48066	9-5	9-5:30	Closed	9-5	9-5:30	9-1
092	Groesbeck-Harrington	39010 Groesbeck Hwy	Clinton Twp	MI	48036	9-5	9-5:30	Closed	9-5	9-5:30	Closed
095	Michigan-Central	7720 Michigan Ave	Detroit	MI	48210	9-5	9-5:30	Closed	9-5	9-5:30	9-1
102	Gratiot-Eight Mile	15261 Gratiot Ave.	Detroit	MI	48205	9-5	9-5:30	Closed	9-5	9-5:30	9-1
105	Grand River-Outer Drive	19401 Grand River	Detroit	MI	48223	9-5	9-5:30	Closed	BConn 8-10	BConn 8-10	BConn 8-5
107	Warren-Evergreen	19810 W. Warren	Detroit	MI	48228	9-5	9-5:30	Closed	9-5	9-5:30	Closed
108	Belleville-I/94	11531 Belleville Rd	Belleville	MI	48111	9-5	9-5:30	Closed	BConn 8-10	BConn 8-10	BConn 8-5
109	Twenty Three Mile-Mound	50955 Mound Rd	Shelby Twp	MI	48317	9-5	9-5:30	Closed	9-5	9-5:30	Closed
111	Eight Mile-Huntington	19333 W. Eight Mile Rd.	Detroit	MI	48219	9-5	9-5:30	9-1	9-5	9-5:30	9-1
125	Ford-Beech Daly	25745 Ford Rd	Dearborn Hgts.	MI	48127	9-5	9-5:30	Closed	9-5	9-5:30	9-1
134	Garfield-Canal ComerimART	41941 Garfield	Clinton Twp	MI	48038	9-7	9-7	9-5	N/A	N/A	N/A
138	Grand River-Drake	35405 Grand River	Farmington	MI	48335	9-5	9-5:30	Closed	9-5	9-5:30	Closed
140	E. Grand River-Whitmore Lake	5671 Whitmore Lake Rd	Brighton	MI	48116	9-5	9-5:30	9-1	BConn 8-10	BConn 8-10	BConn 8-5
144	Coolidge-Sherwood	25555 Coolidge Hwy	Oak Park	MI	48237	9-5	9-5:30	Closed	9-5	9-5:30	Closed
146	Fourteen Mile-Haggerty ComerimART	39950 Fourteen Mile Rd	Walled Lake	MI	48390	9-7	9-7	9-5	N/A	N/A	N/A
152	Twelve Mile-Dequindre ComerimART	28230 Dequindre	Warren	MI	48092	9-5	BConn 9-5:30	BCon: 9-1	BConn 8-5	N/A	N/A
153	Oakbrook Commons RetireMART	16351 Rotunda Dr	Dearborn	MI	48120	Monday an	N/A	N/A	N/A	N/A	N/A

BC#	BC Name	Address	City	State	Zip Code	Mon-Thurs	Lobby Fri	Lobby Sat	DT Mon-Thurs	DT Fri	DT Sat
157	Michigan-Mason	22101 Michigan Ave	Dearborn	MI	48124	9-5	9-5:30	Closed	9-5	9-5:30	Closed
						Lobby					
158	Warren-Calhoun	13335 W. Warren	Dearborn	MI	48126	9-5	9-5:30	Closed	BConn 8-10	BConn 8-10	BConn 8-5
161	Mack-Lochmoor	20200 Mack Ave	Grosse Pointe Woods	MI	48236	9-5	9-5:30	9-1	9-5	9-5:30	9-1
163	Michigan-American	16150 Michigan Ave	Dearborn	MI	48126	9-5	9-5:30	9-1	9-5	9-5:30	9-1
167	Five Mile-Kinloch	26095 Five Mile Rd.	Redford Twp	MI	48239	9-5	9-5:30	Closed	BConn 8-10	BConn 8-10	BConn 8-5
170	Jefferson-Coplin	13233 E. Jefferson	Detroit	MI	48215	9-5	9-5:30	Closed	9-5	9-5:30	Closed
172	Vernor-Ingليس	8060 W. Vernor	Detroit	MI	48209	9-5	9-5:30	Closed	9-5	9-5:30	9-1
173	Livernois-Lyndon	14530 Livernois	Detroit	MI	48238	9-5	9-5:30	Closed	9-5	9-5:30	9-1
176	Melvindale	18225 Allen Rd	Melvindale	MI	48122	9-5	9-5:30	Closed	9-5	9-5:30	9-1
201	Five Mile-Levan	36700 Five Mile Rd	Livonia	MI	48154	9-5	9-5:30	Closed	9-5	9-5:30	Closed
206	Pleasant Ridge	24028 Woodward Ave	Pleasant Ridge	MI	48069	9-5	9-5:30	9-1	9-5	9-5:30	9-1
207	Maple-Telegraph	4057 W. Maple	Bloomfield Hills	MI	48301	9-5	9-5:30	Closed	BConn 8-10	BConn 8-10	BConn 8-5
208	Northville	129 E. Main Street	Northville	MI	48167	9-5	9-5:30				
208 Drive	Northville	149 E Dunlap	Northville	MI	48167	N/A	N/A	N/A	9-5	9-5:30	9-1
212	Woodward-Hunter	36440 Woodward Ave.	Bloomfield Hills	MI	48304	9-5	9-5:30	Closed	9-5	9-5:30	9-1
213	Romulus	36450 Goddard Rd	Romulus	MI	48174	9-5	9-5:30	Closed	9-5	9-5:30	Closed
219	Gratiot-Hillside	35795 Gratiot Ave	Clinton Twp	MI	48035	9-5	9-5:30	Closed	9-5	9-5:30	9-1
221	Town Center	2000 Town Center, Ste 140	Southfield	MI	48075	9-5	9-5:30	Closed	N/A	N/A	N/A
225	Southfield-Edwards	29252 Southfield Rd	Southfield	MI	48076	9-5	9-5:30	Closed	9-5	9-5:30	Closed
228	Eight Mile-Farmington	33452 W. Eight Mile Rd.	Farmington	MI	48335	9-5	9-5:30	9-1	9-5	9-5:30	9-1
230	Telegraph-Lehigh	4401 S. Telegraph	Dearborn Hgts.	MI	48125	9-5	9-5:30	Closed	9-5	9-5:30	9-1
233	Van Dyke-Utica	43020 Van Dyke	Sterling Hgts.	MI	48314	9-5	9-5:30	Closed	9-5	9-5:30	Closed
234	Wayne-Canyon	360 S. Wayne Rd	Westland	MI	48185	9-5	9-5:30	Closed	9-5	9-5:30	Closed
236	Northwestern Hwy	29333 Northwestern Hwy	Southfield	MI	48034	9-5	9-5:30	Closed	BConn 8-10	BConn 8-10	BConn 8-5
238	Sylvan Lake	2340 Orchard Lake	Sylvan Lake	MI	48320	9-5	9-5:30	Closed	9-5	9-5:30	9-1
239	Fort-14th	2200 W. Fort St.	Detroit	MI	48216	9-5	9-5:30	Closed	9-5	9-5:30	Closed
240	Crooks-Long Lake	4999 Crooks Rd	Troy	MI	48098	9-5	9-5:30	Closed	9-5	9-5:30	9-1
242	Crooks-Maple	1495 Crooks Rd	Troy	MI	48084	9-5	9-5:30	Closed	9-5	9-5:30	Closed
243	John R-Maple	1494 John R	Troy	MI	48083	9-5	9-5:30	Closed	9-5	9-5:30	Closed
246	Walton-Adams	3012 Walton Blvd.	Rochester Hills	MI	48309	9-5	9-5:30	Closed	9-5	9-5:30	Closed
248	Eighteen Mile-Dequindre	1955 Eighteen Mile Rd.	Sterling Hgts.	MI	48314	9-5	9-5:30	Closed	9-5	9-5:30	Closed
249	W. Chicago-Schaefer	13500 W. Chicago	Detroit	MI	48228	9-5	9-5:30	Closed	9-5	9-5:30	9-1
251	Mack-Brys	21303 Mack Ave	Grosse Pointe Woods	MI	48236	9-5	9-5:30	Closed	9-5	9-5:30	Closed
254	Orchard Lake-Lone Pine	4430 Orchard Lake	W. Bloomfield	MI	48323	9-5	9-5:30	Closed	BConn 8-10	BConn 8-10	BConn 8-5
256	Hayes-Hall	15301 Hall Rd	Macomb Twp	MI	48044	9-5	9-5:30	9-1	9-5	9-5:30	9-1
260	Thirteen Mile-Van Dyke	30500 Van Dyke	Warren	MI	48093	9-5	9-5:30	Closed	9-5	9-5:30	Closed
262	Twelve Mile-Ryan	29409 Ryan Rd.	Warren	MI	48092	9-5	9-5:30	Closed	9-5	9-5:30	9-1
266	Ten Mile-Ryan	4225 Ten Mile Rd	Warren	MI	48091	9-5	9-5:30	Closed	9-5	9-5:30	9-1
268	Ford-Sheldon	44880 Ford Rd	Canton Twp.	MI	48187	9-5	9-5:30	Closed	9-5	9-5:30	9-1
269	Woodward-Winthrop	43332 Woodward Ave	Bloomfield Hills	MI	48302	9-5	9-5:30	Closed	BConn 8-10	BConn 8-10	BConn 8-5
270	Telegraph-Long Lake	3910 Telegraph Rd., Ste 100	Bloomfield Hills	MI	48302	9-5	9-5:30	9-1	9-5	9-5:30	9-1
280	Sixteen Mile-Van Dyke	36910 Van Dyke	Sterling Hgts.	MI	48312	9-5	9-5:30	Closed	9-5	9-5:30	9-1
282	Seventeen Mile-Ryan	4200 Seventeen Mile Rd	Sterling Hgts.	MI	48310	9-5	9-5:30	Closed	9-5	9-5:30	Closed
286	Rochester-Wattles	4035 Rochester Rd	Troy	MI	48098	9-5	9-5:30	Closed	9-5	9-5:30	Closed
289	Five Mile-Merriman	31425 Five Mile Rd	Livonia	MI	48154	9-5	9-5:30	Closed	9-5	9-5:30	Closed
292	Laurel Park-Six Mile	17111 N. Laurel Park Dr	Livonia	MI	48152	9-5	9-5:30	9-1	9-5	9-5:30	9-1
293	Harper-Grossedale	30200 Harper	St. Clair Shores	MI	48082	9-5	9-5:30	Closed	9-5	9-5:30	9-1
295	Twenty Three Mile-Chesterfield	32777 Twenty Three Mile Rd	New Baltimore	MI	48047	9-5	9-5:30	Closed	BConn 8-10	BConn 8-10	BConn 8-5

BC#	BC Name	Address	City	State	Zip Code	Mon-Thurs	Lobby Fri	Lobby Sat	DT Mon-Thurs	DT Fri	DT Sat
301	Ten Mile-Haggerty	39475 W. Ten Mile Rd	Novi	MI	48375	9-5	9-5:30	Closed	9-5	9-5:30	Closed
						Lobby					
302	M/59-Oakland Airport	7070 Highland Rd.	Waterford	MI	48327	9-5	9-5:30	Closed	9-5	9-5:30	Closed
305	Royal Oak	323 S. Main Street	Royal Oak	MI	48067	9-5	9-5:30	Closed	BConn 8-10	BConn 8-10	BConn 8-5
309	Union Lake-Commerce	3000 Union Lake	Commerce Twp.	MI	48382	9-5	9-5:30	Closed	9-5	9-5:30	9-1
310	Ten Mile-Telegraph	24770 Telegraph Rd	Southfield	MI	48034	9-5	9-5:30	9-1	BConn 8-10	BConn 8-10	BConn 8-5
313	Grand River-Hilton	8250 Hilton Rd	Brighton	MI	48114	9-5	9-5:30	Closed	9-5	9-5:30	Closed
315	Twenty Four Mile-Hayes	15251 Twenty Four Mile Rd	Macomb Twp	MI	48042	9-5	9-5:30	Closed	9-5	9-5:30	9-1
316	Twelve Mile-Halstead ComerimART	37550 Twelve Mile Rd.	Farmington Hills	MI	48331	9-7	9-7	9-5	N/A	N/A	N/A
318	Gratiot-Chene	2281 Gratiot Ave	Detroit	MI	48207	9-5	9-5:30	Closed	9-5	9-5:30	Closed
320	Fisher-St. Paul	415 Fisher Rd	Grosse Pointe	MI	48230	9-5	9-5:30	Closed	N/A	N/A	N/A
321	M/59-Elizabeth Lake ComerimART	10951 Highland Rd	White Lake Twp.	MI	48386	9-7	9-7	9-5	N/A	N/A	N/A
322	Henry Ford Village RetireMart	15101 Ford Rd	Dearborn	MI	48126	9-4:30 Tue	9-4:30 Closed	12-1 Lunch	N/A	N/A	N/A
323	Pontiac Trail-Beck ComerimART	47060 Pontiac Trail	Walled Lake	MI	48390	9-7	9-7	9-5	N/A	N/A	N/A
326	Five Mile-Haggerty ComerimART	15455 Haggerty Rd	Plymouth	MI	48170	9-7	9-7	9-5	N/A	N/A	N/A
333	Adams-Silverbell	4980 Adams Rd	Rochester Hills	MI	48306	9-5	9-5:30	Closed	9-5	9-5:30	Closed
338	West Allen	23120 Allen Rd.	Woodhaven	MI	48183	9-5	9-5:30	Closed	9-5	9-5:30	9-1
339	Banker Connect	3701 Hamlin Road	Auburn Hills	MI	48326						
343	Jackson-Zeeb	5370 Jackson Rd.	Ann Arbor	MI	48103	9-5	9-5:30	Closed	9-5	9-5:30	Closed
344	Lake Orion	1237 S. Lapeer	Lake Orion	MI	48360	9-5	9-5:30	Closed	9-5	9-5:30	Closed
345	Five Mile-Beck	16081 Technology	Northville	MI	48167	9-5	9-5:30	Closed	9-5	9-5:30	Closed
346	Rochester-Tienken	1412 N. Rochester Rd	Rochester Hills	MI	48307	9-5	9-5:30	Closed	9-5	9-5:30	Closed
348	Twenty Six Mile-Van Dyke	8660 Twenty Six Mile Rd.	Shelby Twp	MI	48316	9-5	9-5:30	Closed	9-5	9-5:30	9-1
350	I/75-Baldwin	260 Brown	Auburn Hills	MI	48326	9-5	9-5:30	Closed	9-5	9-5:30	9-1
351	Grand River-Beck	47440 Grand River	Novi	MI	48374	9-5	9-5:30	9-1	9-5	9-5:30	9-1
352	Lyon Township	30244 Milford	New Hudson	MI	48165	9-5	9-5:30	9-1	9-5	9-5:30	9-1
353	Michigan-Canton	45420 Michigan Ave	Canton	MI	48188	9-5	9-5:30	Closed	9-5	9-5:30	Closed
354	Twenty One Mile-Card	21455 Twenty One Mile Rd	Macomb Twp	MI	48044	9-5	9-5:30	Closed	9-5	9-5:30	Closed
357	Dixie-Deer Lake	7505 Dixie Hwy	Clarkston	MI	48346	9-5	9-5:30	9-1	9-5	9-5:30	9-1
358	Gratiot-Cotton	50300 Gratiot Ave	Chesterfield Twp	MI	48051	9-5	9-5:30	Closed	9-5	9-5:30	9-1
359	Latson-Grand River	1050 S. Latson	Howell	MI	48843	9-5	9-5:30	9-1	9-5	9-5:30	9-1
362	N. Washington Square	101 N. Washington Sq	Lansing	MI	48933	9-5	9-5	Closed	N/A	N/A	N/A
365	Jolly-Cedar	5226 Cedar St	Lansing	MI	48911	9-5	9-5:30	9-12	9-5	9-5:30	9-12
366	Lansing Mall	5510 W. Saginaw	Lansing	MI	48917	9-5	9-5:30	9-12	9-5	9-5:30	9-12
367	Frاندor	223 Clippert St	Lansing	MI	48912	9-5	9-5:30	Closed	9-5	9-5:30	Closed
368	Meridian Mall	4829 Marsh Rd	Okemos	MI	48864	9-5	9-5:30	Closed	BConn 8-10	BConn 8-10	BConn 8-5
370	Airport	5101 N. Grand River	Lansing	MI	48906	9-5	9-5:30	Closed	9-5	9-5:30	Closed
422	Saline	114 E. Michigan Ave	Saline	MI	48176	9-5	9-5:30	9-1	BConn 8-10	BConn 8-10	BConn 8/5
424	Carpenter Road	2795 Carpenter Rd	Ann Arbor	MI	48108	9-5	9-5:30	Closed	9-5	9-5:30	Closed
426	Clinton	169 W. Michigan Ave.	Clinton	MI	49236	9-5	9-5:30	Closed	9-5	9-5:30	9-12
429	Main-Huron	101 N. Main St.	Ann Arbor	MI	48104	9-5	9-5:30	Closed	N/A	N/A	N/A
432	Washtenaw-Huron Pkwy.	3305 Washtenaw	Ann Arbor	MI	48104	9-5	9-5:30	Closed	9-5	9-5:30	Closed
433	Stadium Blvd.-Pauline	1969 W. Stadium Blvd.	Ann Arbor	MI	48103	9-5	9-5:30	9-1	9-5	9-5:30	9-1
436	S. State-Eisenhower	3001 S. State St	Ann Arbor	MI	48108	9-5	9-5:30	Closed	9-5	9-5:30	Closed
438	Plymouth-Nixon	2665 Plymouth Rd	Ann Arbor	MI	48105	9-5	9-5:30	Closed	BConn 8-10	BConn 8-10	BConn 8-5
442	Muskegon Heights	2730 Sanford	Muskegon Hgts	MI	49444	9-5	9-5:30	Closed	9-5	9-5:30	Closed
446	Northside	414 Center St	N. Muskegon	MI	49445	9-5	9-5:30	Closed	9-5	9-5:30	Closed
447	Norton Shores	875 W. Norton Ave	Norton Shores	MI	49441	9-5	9-5:30	9-12	9-5	9-5:30	9-12
449	Eastside- Muskegon	2133 E. Apple Ave	Muskegon	MI	49442	9-5	9-5:30	Closed	9-5	9-5:30	9-12

BC#	BC Name	Address	City	State	Zip Code	Mon-Thurs	Lobby Fri	Lobby Sat	DT Mon-Thurs	DT Fri	DT Sat
450	Robbins Road	1102 Robbins Rd	Grand Haven	MI	49417	9-5	9-5:30	Closed	9-5	9-5:30	Closed
						Lobby					
481	Woodland Mall	3215 28th Street SE,	Kentwood	MI	49512	9-5	9-5:30	9-12	9-5	9-5:30	9-12
482	52nd-Kalamazoo	5135 Kalamazoo SE	Kentwood	MI	49508	9-5	9-5:30	9-12	9-5	9-5:30	9-12
484	Campau Square	99 Monroe Ave. NW	Grand Rapids	MI	49503	9-5	9-5	Closed	N/A	N/A	N/A
486	Grandville	4480 Wilson Ave	Grandville	MI	49418	9-5	9-5:30	9-12	9-5	9-5:30	9-12
488	Cascade	6511 28th Street SE	Grand Rapids	MI	49546	9-5	9-5:30	Closed	9-5	9-5:30	Closed
491	Plainfield	4065 Plainfield Ave. NE	Grand Rapids	MI	49525	9-5	9-5:30	Closed	9-5	9-5:30	Closed
494	Marne	14695 16th Ave.	Marne	MI	49435	9-5	9-5:30	Closed	9-5	9-5:30	Closed
495	Four Mile-Alpine	857 Four Mile Rd	Grand Rapids	MI	49544	9-5	9-5:30	9-12	9-5	9-5:30	9-12
503	Coopersville Office	31 68th Avenue	Coopersville	MI	49404	9-5	9-5:30	9-12	9-5	9-5:30	9-12
517	Holland ComerimART	50 Douglas	Holland	MI	49424	9-5	9-5	9-12	N/A	N/A	N/A
521	Maple Hill	5080 W. Main	Kalamazoo	MI	49009	9-5	9-5:30	9-12	9-5	9-5:30	9-12
522	Downtown Main Office	151 S. Rose St	Kalamazoo	MI	49007	9-5	9-5:30	Closed	N/A	N/A	N/A
524	Portage	7941 S. Westnedge	Portage	MI	49002	9-5	9-5:30	9-12	9-5	9-5:30	9-12
527	Comstock	5937 King Hwy	Kalamazoo	MI	49048	9-5	9-5:30	Closed	9-5	9-5:30	Closed
530	Oakwood	2025 Whites Rd	Kalamazoo	MI	49008	9-5	9-5:30	Closed	9-5	9-5:30	Closed
531	Gull Road	5560 Gull Rd	Kalamazoo	MI	49048	9-5	9-5:30	Closed	9-5	9-5:30	9-12
540	Fox Run - RetireMART	41100 Fox Run Rd	Novi	MI	48377	9-4:30 Tue	9-4:30	Closed	Closed	N/A	N/A
541	Pontiac Trail-Eleven Mile	25950 Pontiac Trail Rd	South Lyons	MI	48178	9-5	9-5:30	Closed	9-5	9-5:30	Closed
542	Maple-M5	2730 W. Maple	Commerce Twp.	MI	48390	9-5	9-5:30	Closed	9-5	9-5:30	Closed
544	Owen-Silver Pkwy.	3800 Owen Rd	Fenton	MI	48430	9-5	9-5:30	9-1	9-5	9-5:30	9-1
545	Sashabaw-Clarkston	7789 Sashabaw Rd	Clarkston	MI	48348	9-5	9-5:30	Closed	9-5	9-5:30	Closed
580	Downtown Midland	201 McDonald	Midland	MI	48640	9-5	9-5:30	Closed	9-5	9-5:30	Closed
585	Eastman	1616 N. Saginaw	Midland	MI	48640	9-5	9-5:30	9-12	9-5	9-5:30	9-12
601	Jackson Main	301 N. Jackson St.	Jackson	MI	49201	9-5	9-5	Closed	BConn 8-10	BConn 8-10	BConn 8-5
602	Brooklyn	11351 Brooklyn Rd.	Brooklyn	MI	49230	9-5	9-5:30	9-12	BConn 8-10	BConn 8-10	BConn 8-5
604	Grass Lake	115 E. Michigan	Grass Lake	MI	49240	9-5	9-5:30	9-12	N/A	N/A	N/A
608	East Jackson	2815 E. Michigan	Jackson	MI	49202	9-5	9-5:30	Closed	9-5	9-5:30	9-12
614	Westwood	1620 W. Michigan Ave.	Jackson	MI	49202	9-5	9-5:30	9-12	BConn 8-10	BConn 8-10	BConn 8-5
615	Airport Road	2707 Airport Rd	Jackson	MI	49202	9-5	9-5:30	9-12	9-5	9-5:30	9-12
619	Spring Arbor	7991 Spring Arbor Rd	Spring Arbor	MI	49283	9-5	9-5:30	9-12	9-5	9-5:30	9-12
620	Manchester	135 E. Main	Manchester	MI	48158	9-5	9-5:30	Closed	N/A	N/A	N/A
660	Central	49 W. Michigan Ave.	Battle Creek	MI	49017	9-5	9-5:30	Closed	N/A	N/A	N/A
664	Springfield	215 N. 20th Street	Battle Creek	MI	49037	9-5	9-5:30	Closed	9-5	9-5:30	Closed
668	Beckley Office	5475 Beckley Rd., Suite 130	Battle Creek	MI	49015	9-5	9-5:30	9-12	N/A	N/A	N/A
674	Columbia-Riverside	192 E. Columbia Ave	Battle Creek	MI	49015	9-5	9-5:30	9-12	9-5	9-5:30	9-12

Texas Banking Center Hours as of 4.1.2024

BC#	BC Name	Address	City	State	Zip Code	Lobby Mon-Thurs	Lobby Fri	Lobby Sat	DT Mon-Thurs	DT Fri	DT Sat
385	Kerrville Main	1075 Junction Hwy	Kerrville	TX	78028	9-4	9-6	Closed	8-5	8-6	9-12
386	Kerrville South	1015 Sidney Baker S	Kerrville	TX	78028	9-4	9-6	Closed	8-5	8-6	9-12
388	Comfort	608 Front St	Comfort	TX	78013	9-4	9-6	Closed	8-5	8-6	Closed
389	Ingram	3186 Junction Hwy	Ingram	TX	78025	9-4	9-6	Closed	8-5	8-6	Closed
398	Camp Bowie - Ridglea	6388 Camp Bowie Blvd	Fort Worth	TX	76116	9-4	9-5	9-12	8-5	8-6	9-12
399	Wheatland-I20	2875 W. Wheatland Rd	Dallas	TX	75237	9-4	9-5	Closed	8-5	8-6	9-12
453	35th & Jefferson	1701 W. 35th St	Austin	TX	78703	9-4	9-5	Closed	9-5	9-5	Closed
454	Anderson-Burnet	7820 Burnet Rd.	Austin	TX	78757	9-4	9-5	9-12	9-5	9-5	9-12
455	The Colony	4730 SH 121	The Colony	TX	75056	9-4	9-5	Closed	BConn 7-9	BConn 7-9	BConn 7-4
456	Fort Worth-Bahama	2727 Fort Worth Avenue	Dallas	TX	75211	9-4	9-5	Closed	8-5	8-6	9-12
457	8th - Magnolia	1560 W. Magnolia Ave.	Fort Worth	TX	76104	9-4	9-5	Closed	8-5	8-6	Closed
458	Sundance Square - The Carnegie	421 W. 3rd St. Ste. 101	Fort Worth	TX	76102	9-5	9-5	Closed	N/A	N/A	N/A
460	Mockingbird -Stemmons	1250 Mockingbird Lane Ste. 1	Dallas	TX	75247	9-4	9-5	Closed	8-5	8-6	Closed
461	Galleria	5006 Verde Valley Ln	Dallas	TX	75254	9-4	9-5	Closed	8-5	8-6	Closed
						9-4 Closed from 1:00 p.m. to 2:00 p.m. daily.	9-5 Closed from 1:00 p.m. to 2:00 p.m. daily.	Closed	BConn 7-9	BConn 7-9	BConn 7-4
463	Greenville-Lovers Ln	5302 Greenville Ave.	Dallas	TX	75206						
464	Duncanville	338 S. Cedar Ridge	Duncanville	TX	75116	9-4	9-5	9-12	8-5	8-6	9-12
466	Mansfield Financial Center	2901 Hwy 157 N	Mansfield	TX	76063	9-4	9-5	Closed	8-5	8-6	Closed
471	Snider Plaza	6829 Hillcrest Ave.	Dallas	TX	75205	9-4	9-5	Closed	BConn 7-9	BConn 7-9	BConn 7-4
472	Lovers-Devonshire	5647 West Lovers Lane	Dallas	TX	75209	9-4	9-5	Closed	BConn 7-9	BConn 7-9	BConn 7-4
496	Champions	6333 FM 1960 Rd	W Houston	TX	77069	9-4	9-6	Closed	8-5	8-6	Closed
499	Heights	414 W. 19th St.	Houston	TX	77008	9-4	9-6	9-12	8-5	8-6	9-12
511	Mangum	2201 Mangum Rd	Houston	TX	77092	9-4	9-6	9-12	8-5	8-6	9-12
514	Upper Kirby	2575 Kirby Dr.	Houston	TX	77019	9-4	9-5	Closed	BConn 7-9	BConn 7-9	BConn 7-4
519	Cypress Station	855 FM 1960 W	Houston	TX	77090	9-4	9-5	9-12	BConn 7-9	BConn 7-9	BConn 7-4
						9-4 Closed from 1:00 p.m. to 2:00 p.m. daily.	9-4 Closed from 1:00 p.m. to 2:00 p.m. daily.	Closed	BConn 7-9	BConn 7-9	BConn 7-4
520	2 Riverway	2 Riverway, Ste. 160	Houston	TX	77056						
532	Bayou Bend	5757 Memorial Dr	Houston	TX	77007	9-4	9-5	Closed	8-5	8-6	Closed
533	Spencer Highway	4041 Spencer Hwy	Pasadena	TX	77504	9-4	9-5	9-12	8-5	8-6	9-12
535	Clear Lake	16211 Space Center	Houston	TX	77062	9-4	9-6	9-12	8-5	8-6	9-12
536	Almeda	13300 Almeda Rd	Houston	TX	77045	9-4	9-6	9-12	8-5	8-6	9-12
537	Bellaire	5408 Bissonnet St	Bellaire	TX	77401	9-4	9-5	9-12	8-5	8-6	9-12
538	Deer Park	1500 Center St.	Deer Park	TX	77536	9-4	9-5	Closed	8-5	8-6	Closed
587	Eastside -San Antonio	230 S WW White Rd	San Antonio	TX	78219	9-4	9-5	9-12	BConn 7-9	BConn 7-9	BConn 7-4
588	Alamo Heights	4040 Broadway, Ste. 110	San Antonio	TX	78209	9-4	9-5	Closed	N/A	N/A	N/A
589	Highway 281	13750 San Pedro, Ste. 100	San Antonio	TX	78232	9-4	9-5	Closed	8-5	8-5	Closed
591	Downtown San Antonio	100 N Santa Rosa St. Ste110	San Antonio	TX	78207	9-4	9-5	Closed	8-5	8-5	Closed
593	North Loop 410	615 NW Loop 410 Ste. 100	San Antonio	TX	78216	9-4	9-5	9-12			
600	Northshore	12727 E Fwy	Houston	TX	77015	9-4	9-6	9-12	8-5	8-6	9-12
609	Humble West	8450 FM 1960 Bypass Rd W	Humble	TX	77338	9-4	9-5	9-12	8-5	8-6	9-12
623	Pearland	11151 Broadway	Pearland	TX	77584	9-4	9-5	9-12	8-5	8-6	9-12
624	Westlake-Bee Cave Rd.	3801 Bee Cave Road	West Lake Hills	TX	78746	9-4	9-5	Closed	9-5	9-5	Closed
625	Fossil Creek	4351 Western Center	Fort Worth	TX	76137	9-4	9-5	Closed	8-5	8-6	Closed
626	Atascocita	6803 FM 1960 Rd. E.	Humble	TX	77346	9-4	9-5	Closed	8-5	8-6	Closed
627	Bryant Irvin & Overton Ridge	5925 Overton Ridge	Fort Worth	TX	76132	9-4	9-5	Closed	8-5	8-6	Closed
628	Highway 249 / Louetta	10939 Louetta Road	Houston	TX	77070	9-4	9-5	9-12	8-5	8-6	9-12

BC#	BC Name	Address	City	State	Zip Code	Lobby Mon-Thurs	Lobby Fri	Lobby Sat	DT Mon-Thurs	DT Fri	DT Sat
632	Bedford	2120 Central Drive	Bedford	TX	76021	9-4	9-6	9-12	8-5	8-6	9-12
635	Katy Mason	810 South Mason Road	Katy	TX	77450	9-4	9-6	9-12	8-5	8-6	9-12
641	Westheimer Pkwy	23330 Westheimer Pkwy	Katy	TX	77494	9-4	9-5	Closed	BConn 7-9	BConn 7-9	BConn 7-4
643	Windermere-1960	11990 FM 1960 Road West	Houston	TX	77065	9-4	9-5	9-12	8-5	8-6	9-12
644	Towne Centre-635	18965 LBJ Frwy	Mesquite	TX	75150	9-4	9-5	Closed	BConn 7-9	BConn 7-9	BConn 7-4
646	Coit-121	3700 S.H. 121	Plano	TX	75025	9-4 Closed from 1:00 p.m. to 2:00 p.m. daily.	9-5 Closed from 1:00 p.m. to 2:00 p.m. daily.	Closed	BConn 7-9	BConn 7-9	BConn 7-4
647	Preston Rd-Mapleshade	19176 Preston Rd	Dallas	TX	75252	9-4 Closed from 1:00 p.m. to 2:00 p.m. daily.	9-5 Closed from 1:00 p.m. to 2:00 p.m. daily.	Closed	BConn 7-9	BConn 7-9	BConn 7-4
648	Fluor Daniel Dr-Hwy 6	1525 Highway 6	Sugar Land	TX	77478	9-4	9-5	Closed	BConn 7-9	BConn 7-9	BConn 7-4
649	Berrington-Hwy 6	8707 Hwy 6 South	Houston	TX	77083	9-4	9-6	Closed	BConn 7-9	BConn 7-9	BConn 7-4
651	Parmer & I-35	13200 N. IH 35, Bldg. C	Austin	TX	78753	9-4	9-5	Closed	BConn 7-9	BConn 7-9	BConn 7-4
652	Avery Ranch	14950 Avery Ranch Blvd	Austin	TX	78717	9-4	9-5	Closed	9-5	9-5	Closed
653	Cedar Park	810 E. Whitestone Blvd Bldg C	Cedar Park	TX	78613	9-4	9-5	9-12	9-5	9-5	9-12
657	Belt Line Rd - Hwy 161	4901 N. Belt Line Rd	Irving	TX	75038	9-4	9-5	Closed	8-5	8-6	9-12
658	Greenspoint	370 Greens Rd	Houston	TX	77060	9-4	9-5	Closed	8-5	8-6	9-12
659	Research Forest	1600 Research Forest Dr,	Shenandoah	TX	77381	9-4	9-5	9-12	8-5	8-6	9-12
677	Highway 6	6985 Hwy 6 N	Houston	TX	77084	9-4	9-6	9-12	8-5	8-6	9-12
706	Buffalo Speedway	3135 Southwest Frwy	Houston	TX	77098	9-4	9-5	Closed	8-5	8-6	Closed
707	Woodlands Pkwy	6417 Woodlands Pkwy	Woodlands	TX	77381	9-4	9-5	Closed	BConn 7-9	BConn 7-9	BConn 7-4
708	San Felipe-Winrock	6412 San Felipe St	Houston	TX	77057	9-4	9-5	Closed	BConn 7-9	BConn 7-9	BConn 7-4
710	Bent Tree	4581 Frankford Rd	Dallas	TX	75287	9-4 Closed from 1:00 p.m. to 2:00 p.m. daily.	9-5 Closed from 1:00 p.m. to 2:00 p.m. daily.	Closed	BConn 7-9	BConn 7-9	BConn 7-4
711	Briar Forest	10489 Briar Forest Dr	Houston	TX	77042	9-4	9-5	Closed	8-5	8-6	Closed
713	Hedwig Village	8899 Katy Freeway	Houston	TX	77024	9-4	9-5	Closed	8-5	8-6	Closed
715	Gulfgate	200 Gulfgate Mall	Houston	TX	77087	9-4	9-6	9-12	8-5	8-6	9-12
717	Las Colinas-114	1050 W. John Carpenter Fwy	Irving	TX	75039	9-4	9-5	Closed	8-5	8-6	Closed
718	Bishop-Colorado	1222 N. Bishop Ave. Suite 100	Dallas	TX	75208	9-4	9-5	Closed	8-5	8-5	Closed
719	Page & Tollway	8422 Dallas Pkwy	Frisco	TX	75034	9-4 Closed from 1:00 p.m. to 2:00 p.m. daily.	9-5 Closed from 1:00 p.m. to 2:00 p.m. daily.	Closed	BConn 7-9	BConn 7-9	BConn 7-4
720	Woodall-Maple Routh	2121 Maple-Routh	Dallas	TX	75201	9-5 Closed from 1:00 p.m. to 2:00 p.m. daily.	9-5 Closed from 1:00 p.m. to 2:00 p.m. daily.	Closed	BConn 7-9	BConn 7-9	BConn 7-4
721	Cole-Fitzhugh	3202 N. Fitzhugh	Dallas	TX	75204	9-4	9-6	Closed	8-5	8-6	Closed
722	Garland-Jupiter	11155 Garland Road	Dallas	TX	75218	9-4	9-6	9-12	8-5	8-6	9-12
723	Abrams-Goliad	2311 Abrams Road	Dallas	TX	75214	9-4	9-5	Closed	8-5	8-6	Closed
725	Waxahachie	820 Ferris Ave.	Waxahachie	TX	75165	9-4	9-5	Closed	8-5	8-6	9-12
727	R L Thornton	5201 E. R L Thornton	Dallas	TX	75223	9-4	9-6	9-12	8-5	8-6	9-12
729	Forest-Inwood	5200 Forest Lane	Dallas	TX	75244	9-4	9-6	Closed	8-5	8-6	Closed
731	Cooper-I20	4145 S. Cooper St.	Arlington	TX	76015	9-4	9-5	9-12	BConn 7-9	BConn 7-9	BConn 7-4
732	Lamar-Lincoln	707 E. Lamar	Arlington	TX	76011	9-4	9-6	Closed	8-5	8-6	9-12
733	Richardson-Belt Line	1201 E. Beltline Road	Richardson	TX	75081	9-4	9-6	9-12	8-5	8-6	9-12
734	Forest-Webb Chapel	3115 Forest Lane	Dallas	TX	75234	9-4	9-6	9-12	8-5	8-6	9-12
735	Wynnewood Center	753 W. Illinois Ave	Dallas	TX	75224	9-4	9-6	9-12	8-5	8-6	9-12
736	Mockingbird-Abrams	6260 E. Mockingbird	Dallas	TX	75214	9-4	9-6	9-12	8-5	8-6	9-12
738	Irving Blvd-O'Connor	301 W. Irving Blvd	Irving	TX	75060	9-4	9-6	9-12	7-9 BConn	7-9 BConn	7-4 BConn


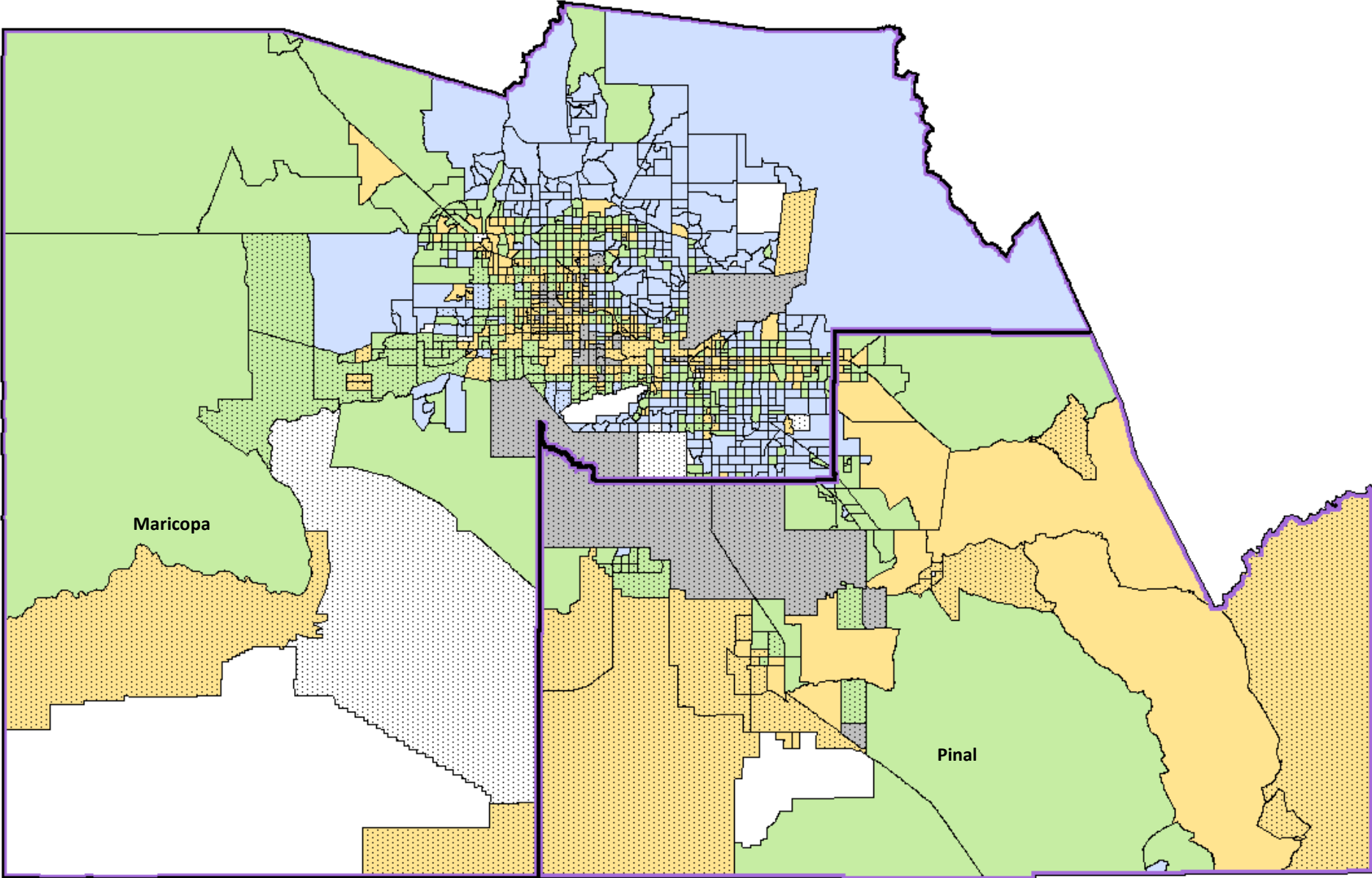
BC#	BC Name	Address	City	State	Zip Code	Lobby Mon-Thurs	Lobby Fri	Lobby Sat	DT Mon-Thurs	DT Fri	DT Sat
740	Skillman-Abrams	6410 Larmanda	Dallas	TX	75231	9-4	9-4	Closed	8-5	8-5	Closed
743	Preston Center	8225 Preston Rd	Dallas	TX	75225	9-4	9-5	Closed	BConn 7-9	BConn 7-9	BConn 7-4
744	Midway-Spring Valley	4102 Spring Valley	Dallas	TX	75244	9-4	9-4	Closed	8-5	8-5	Closed
745	Campbell-Central	910 E. Campbell Road	Richardson	TX	75081	9-4	9-5	Closed	BConn 7-9	BConn 7-9	BConn 7-4
746	Lewisville	1686 S. State Hwy 121	Lewisville	TX	75067	9-4	9-5	Closed	8-5	8-6	Closed
748	McDermott-75	805 McDermott	Allen	TX	75013	9-4	9-5	Closed	BConn 7-9	BConn 7-9	BConn 7-4
749	Coppell	128 N. Denton Tap Road	Coppell	TX	75019	9-4	9-5	9-12	8-5	8-6	9-12
752	N. Garland-Naaman Forest	4950 N. Garland Ave	Garland	TX	75040	9-4	9-5	9-12	8-5	8-6	9-12
753	Chapel Hill-Tollway	2560 Dallas Parkway	Plano	TX	75093	9-4	9-5	Closed	8-5	8-6	Closed
755	Forest-Plano	10601 Forest Lane	Dallas	TX	75243	9-4	9-5	Closed	BConn 7-9	BConn 7-9	BConn 7-4
757	Stacy Rd-Angel Parkway	1610 E Stacy Rd	Allen	TX	75002	9-4 Closed from 1:00 p.m. to 2:00 p.m. daily.	9-5 Closed from 1:00 p.m. to 2:00 p.m. daily.	Closed	BConn 7-9	BConn 7-9	BConn 7-4
758	Parker-Premier	3310 Premier Road	Plano	TX	75023	9-4	9-5	9-12	8-5	8-6	9-12
760	Preston-Headquarters	8208 Preston Road	Plano	TX	75024	9-4 Closed from 1:00 p.m. to 2:00 p.m. daily.	9-5 Closed from 1:00 p.m. to 2:00 p.m. daily.	Closed	BConn 7-9	BConn 7-9	BConn 7-4
761	Comerica Bank Tower	1717 Main Street	Dallas	TX	75201	8:30-5	8:30-5	Closed	N/A	N/A	N/A
763	Josey-Trinity Mills	2625 N. Josey Ln Ste 200	Carrrollton	TX	75007	9-4	9-5	9-12	BConn 7-9	BConn 7-9	BConn 7-4
764	Central-Spring Valley	811 S. Central Expwy	Richardson	TX	75080	9-4	9-5	Closed	BConn 7-9	BConn 7-9	BConn 7-4
766	Medical Center	2337 W. Holcombe Blvd	Houston	TX	77030	9-4	9-5	Closed	8-5	8-6	Closed
767	Hampton-Wintergreen	1483 N. Hampton	DeSoto	TX	75115	9-4	9-6	9-12	8-5	8-6	9-12
769	Pflugerville	1713 FM 685 Suite 170	Pflugerville	TX	78660	9-4	9-5	Closed	BConn 7-9	BConn 7-9	BConn 7-4
772	Northeast Austin	2315 E. Anderson Ln	Austin	TX	78752	9-4	9-5	Closed	9-5	9-5	Closed
773	Downtown Austin	300 West 6th Street, Suite 120	Austin	TX	78701	9-5	9-5	Closed	N/A	N/A	N/A
774	Tarrytown	2414 Exposition Blvd., Ste. D-110	Austin	TX	78703	9-4	9-5	Closed	N/A	N/A	N/A
779	Northwest 290	14104 Northwest Freeway	Houston	TX	77040	9-4	9-6	9-12	8-5	8-6	9-12
780	Gessner-Kempwood	2820 Gessner Drive	Houston	TX	77080	9-4	9-5	9-12	8-5	8-6	9-12
781	Memorial	14606 Memorial Drive	Houston	TX	77079	9-4	9-5	9-12	8-5	8-6	9-12
782	Sugar Creek	One Sugar Creek Ctr Blvd	Sugar Land	TX	77478	9-4	9-6	9-12	N/A	N/A	N/A
782 Drive	Sugar Creek	14015 Southwest Fwy	Sugar Land	TX	77478	N/A	N/A	N/A	8-5	8-6	9-12
783	NorthPark	8850 Boedeker Street	Dallas	TX	75225	9-5	9-6	9-12	8-5	8-6	9-12
784	Airport	9100 Airport Blvd	Houston	TX	77061	9-4	9-5	9-12	8-5	8-6	9-12
787	Two Shell Plaza	811 Louisiana St. Ste. M220	Houston	TX	77002	9-4	9-4	Closed	N/A	N/A	N/A
788	Lockwood	800 Lockwood Drive	Houston	TX	77020	9-4	9-6	9-12	8-5	8-6	9-12
789	Galena Park	1515 Clinton Dr	Galena Park	TX	77547	9-4	9-6	9-12	8-5	8-6	9-12
791	Friendswood	203 S. Friendswood	Friendswood	TX	77546	9-4	9-5	Closed	8-5	8-6	Closed

Product/Service (2023)	2023 Fee Reference Materials & Fee Information
Account Activity Printouts	Personal Services and Charges brochure[i]
Account Activity Printouts	Business Account Service Charge and Interest Information brochure[ii]
Account Balance Fee (formerly FDIC Charge)	Business Account Service Charge and Interest Information brochure[ii]
Account Maintenance Fee	Personal Services and Charges brochure[i]
Account Maintenance Fee	Business Account Service Charge and Interest Information brochure[ii]
Account Reconciliation & Research	Personal Services and Charges brochure[i]
ACH Intl Transactions Received	Business Account Service Charge and Interest Information brochure[ii]
ACH Return Item Request	Business Account Service Charge and Interest Information brochure[ii]
Activity Fee	Personal Services and Charges brochure[i]
Activity Fee	Business Account Service Charge and Interest Information brochure[ii]
Automated Teller Machines (ATM) Transactions:	Personal Services and Charges brochure[i]
Automated Teller Machines (ATM) Transactions:	Business Account Service Charge and Interest Information brochure[ii]
Balance Inquiries	Personal Services and Charges brochure[i]
Business Sweep Account	Business Account Service Charge and Interest Information brochure[ii]
Cash & Coin Orders	Business Account Service Charge and Interest Information brochure[ii]
Cash/Items Deposited	Business Account Service Charge and Interest Information brochure[ii]
Cashier's Check	Personal Services and Charges brochure[i]
Cashier's Check	Business Account Service Charge and Interest Information brochure[ii]
Check Cashing	Personal Services and Charges brochure[i]
Check Cashing	Business Account Service Charge and Interest Information brochure[ii]
Check Ordering/Printing	Cost varies by market, relationship pricing, and check style.
Check Reject Fee	Personal Services and Charges brochure[i]
Check Reject Fee	Business Account Service Charge and Interest Information brochure[ii]
Check Safekeeping	Personal Services and Charges brochure[i]
Checking Accounts and Related Services (Personal)	Personal Services and Charges brochure[i]
Checking Accounts and Related Services (Business)	Business Account Service Charge and Interest Information brochure[ii]
CheckPhoto	Personal Services and Charges brochure[i]
Coin Deposits/Vault Processing	Personal Services and Charges brochure[i]
Coin Deposits/Vault Processing	Business Account Service Charge and Interest Information brochure[ii]
Coin Rolls Provided	Business Account Service Charge and Interest Information brochure[ii]
Collections	Personal Services and Charges brochure[i]
Collections	Business Account Service Charge and Interest Information brochure[ii]
Combined Statement (Personal Accounts Only)	No Fee
Continuous Overdraft Fee	Personal Services and Charges brochure[i]
Copy of Check/Item/Statement	Personal Services and Charges brochure[i]
Copy of Check/Item/Statement	Business Account Service Charge and Interest Information brochure[ii]
Counter Checks	Personal Services and Charges brochure[i]
Counter Checks	Business Account Service Charge and Interest Information brochure[ii]
CPA Balance Verification	Business Account Service Charge and Interest Information brochure[ii]
Debit/Credit Fee	Personal Services and Charges brochure[i]
Debit/Credit Fee	Business Account Service Charge and Interest Information brochure[ii]
Deposit Error Correction	Business Account Service Charge and Interest Information brochure[ii]
Direct Deposit Acceptance- Retail and Business	No fee for service. For transaction fees refer to: Business Account Service Charge and Interest Information brochure[ii]
Electronic Funds Transfers (EFT) Debits & Credits	Personal Services and Charges brochure[i]
Electronic Funds Transfers (EFT) Debits & Credits	Business Account Service Charge and Interest Information brochure[ii]
Escheatment Notification	Personal Services and Charges brochure[i] Note: Applies to Western Market only
eStatement/Paper Statement Suppression Discount	Personal Services and Charges brochure[i]
Excess Withdrawal Fee	Personal Services and Charges brochure[i]
Exit Fee (IRA) (through 2/28/15)	Personal Services and Charges brochure[i]
IRA Transfer Fee (effective 3/1/15)	
Foreign Check(s)/ Processing	Personal Services and Charges brochure[i]
Foreign Check(s)/ Processing	Business Account Service Charge and Interest Information brochure[ii]
Foreign Drafts	Personal Services and Charges brochure[i]
Foreign Drafts	Business Account Service Charge and Interest Information brochure[ii]
Check & Save (Transfers)	Check and Save Transfer Request Form includes customer disclosure/no fee for setting up check and save
Mortgage Loans ~ Government - FHA	No change, but removed the language in red. The product was launched in 2018.
Money Market Investment Accounts	Personal Services and Charges brochure[i] Business Account Service Charge and Interest Information brochure[ii]
Mobile Banking - "Downloadable" Application (Includes Remote Deposit Capture) o Android, iPhone, iPad, Android tablet - Mobile Web Browser - Text Banking - Alerts (included within Mobile Banking)	
Comerica Rewards Card	Corporate Order Forms, KYC Form and Cardholder Terms and Conditions [xvii]
Small Business Loans and Lines (Business)	Fees are available on the SB Loan Rate Bulletin on Connect
Early Withdrawal Penalty (CD, ESA, IRA)	Personal Services and Charges brochure[i]
Comerica Credit Card: Consumer Visa Rewards and Non-Rewards Cards Small Business Mastercard Rewards and Non-Rewards Cards	Fees and disclosures are published by Elan in Elan Materials (e.g. application, terms and conditions)

Comerica ATM or Debit Cards (Personal and Business)	Personal Services and Charges brochure[i] Business Account Service Charge and Interest Information brochure[ii]
Bank by Mail	No fee; envelopes available in Banking Center Business Account Service Charge and Interest Information brochure[ii]
Bonds (Bearer US Treasury Bills, Notes Bonds, Municipal, Corporate and Church)	Refer to ("Collection Items"): Personal Services and Charges brochure[i] & Business Account Service Charge and Interest Information brochure[ii]; Business & Personal Deposit Contract
Discount Brokerage Service	No fee for consultation; banker makes referral to Comerica Securities/Ameriprise.
Foreign Bond Coupons	Refer to ("Collection Items"): Personal Services and Charges brochure[i] Business Account Service Charge and Interest Information brochure[ii]
Foreign Currency Account - Canadian Only	Comerica International Department for fee information
Quicken® Banking Quicken® Banking with Bill Pay LifeLock (Norton)	
Mortgage Loans ~ Conventional - Fixed Rate, Adjustable Rate, Interest Only; Affordable Housing programs	Mortgage uses two standard print on demand pieces that have campaign versions.
Consumer Loans - Auto, Boat, RV, Sport Vehicle - Personal Secured & Unsecured, Special Loans	Consumer Loans Product Guidelines [x]
Municipal Tax Acceptance	Michigan market only: certain City/County tax payments accepted
Municipal Water Bill Acceptance	Michigan market only: certain water payments accepted
Night Depository	Night deposit service fees may vary, refer to Night Deposit Agreement (CP03807). For transaction fees refer to: Business Account Service Charge and Interest Information brochure[ii]
Notary Fees	Personal Services and Charges brochure[i]
Online Banking - Comerica Web Banking® - Comerica Web Bill Pay® - Comerica Web Bill Pay® Overnight Check - Comerica External Transfer - Comerica Person-to-Person Transfer -eStatement	
Overdraft/Uncollected Funds Interest	Business Account Service Charge and Interest Information brochure[ii]
Pay Envelopes	Envelope for cash; manual fee for business customers who may request a box
Phone-Assisted Transaction Fee	No fee for service. For transaction fees refer to: Personal Services and Charges brochure[i]
Photocopies	Personal Services and Charges brochure[i]
Photocopies	Business Account Service Charge and Interest Information brochure[ii]
Rate Inquiries	No Fee
Relationship Pricing	No Fee
Research/Subpoena	Personal Services and Charges brochure [i] Business Account Service Charge and Interest Information brochure[ii]
Returned Item Handling - Returned Item Represented - Returned Item - Returned Item Re-Presented - Returned Item Fax Notification - Returned Item Additional Invoice	Business Account Service Charge and Interest Information brochure[ii]
Safe Deposit Box	Fees vary by market and location - fee disclosed at time of opening
Savings Accounts And Related Services -Comerica Web Pay Express -External Transfer -Comerica Web Invoicing	Personal Services and Charges brochure[i] Business Account Service Charge and Interest Information brochure[ii]
Signature Guarantee	No Fee
Special Statement Production/Handling	Personal Services and Charges brochure[i]
Special Statement Production/Handling	Business Account Service Charge and Interest Information brochure[ii]
Stop Payments	Personal Services and Charges brochure[i]
Stop Payments	Business Account Service Charge and Interest Information brochure[ii]
Telephone Transfers	Business Account Service Charge and Interest Information brochure[ii]
Time Deposits - Certificate of Deposit (CD)	Business and Personal Deposit Contract[xii] Business Account Service Charge and Interest Information brochure[ii]
Time Deposits - Education Savings Accounts (ESA)	Business and Personal Deposit Contract[xii] Business Account Service Charge and Interest Information brochure[ii] ESA Master Terms [xiii]
Time Deposits – Individual Retirement Account (IRA)	Business and Personal Deposit Contract[xiii] Business Account Service Charge and Interest Information brochure[ii] IRA Master Terms [xiv]
U.S. Savings Bonds - Encashment, Exchange	No charge to redeem. MI/FL - Reissue fee (thru Domestic Collections) = \$0.50/ 1st bond + \$0.10/each additional bond

Wire Transfers - Domestic - Incoming/Outgoing - Repetitive/Non-Repetitive - Automatic Standing Transfer - Book Transfer - Trace, Mail Advice, Cancel, Phone Notification, Fax Notification	Personal Services and Charges brochure[i]
Wire Transfers - Domestic - Incoming/Outgoing - Repetitive/Non-Repetitive - Automatic Standing Transfer - Book Transfer - Trace, Mail Advice, Cancel, Phone Notification, Fax Notification	Business Account Service Charge and Interest Information brochure[ii]
Wire Transfers - International - Incoming - Outgoing/Consumer (Personal Only) - Outgoing/Non-Consumer - Repetitive/Non-Repetitive (Non-Consumer Only) - Book Transfer - Trace, Mail Advice, Cancel, Phone Notification, Fax Notification	Personal Services and Charges brochure[i]
Wire Transfers - International - Incoming - Outgoing/Consumer (Personal Only) - Outgoing/Non-Consumer - Repetitive/Non-Repetitive (Non-Consumer Only) - Book Transfer - Trace, Mail Advice, Cancel, Phone Notification, Fax Notification	Business Account Service Charge and Interest Information brochure[ii]
Withdrawal Subject to Legal Process	Personal Services and Charges brochure[i]
Withdrawal Subject to Legal Process	Business Account Service Charge and Interest Information brochure[ii]
Zero Balance Account Service	Business Account Service Charge and Interest Information brochure[ii]
HELOC - FlexLine	Consumer Loans Product Guidelines [x] What You Should Know About Home Equity Lines of Credit [xviii]
Online Account Opening (Consumer)	No new fee information - we are reusing existing brochures
Small Business Convenient Capital Loans & Lines of Credit (CCap)	
Overdrafts (OD)	Personal Services and Charges brochure[i]

PHOENIX ASSESSMENT AREA—PHOENIX-MESA-CHANDLER, AZ MSA



COMERICA BANK
CENSUS TRACT LISTINGS
ARIZONA
CRA ASSESSMENT AREA

ASSESSMENT AREA	STATE	COUNTY	CENSUS TRACT	MSA/MD	MSA NAME	TRACT INCOME LEVEL	*MINORITY
PHOENIX	04	013	0101.02	38060	PHOENIX-MESA-CHANDLER	UPPER	N
PHOENIX	04	013	0101.03	38060	PHOENIX-MESA-CHANDLER	UPPER	N
PHOENIX	04	013	0101.04	38060	PHOENIX-MESA-CHANDLER	UPPER	N
PHOENIX	04	013	0304.01	38060	PHOENIX-MESA-CHANDLER	UPPER	N
PHOENIX	04	013	0304.02	38060	PHOENIX-MESA-CHANDLER	UPPER	N
PHOENIX	04	013	0405.02	38060	PHOENIX-MESA-CHANDLER	MIDDLE	N
PHOENIX	04	013	0405.06	38060	PHOENIX-MESA-CHANDLER	MODERATE	N
PHOENIX	04	013	0405.07	38060	PHOENIX-MESA-CHANDLER	MIDDLE	N
PHOENIX	04	013	0405.12	38060	PHOENIX-MESA-CHANDLER	MIDDLE	N
PHOENIX	04	013	0405.13	38060	PHOENIX-MESA-CHANDLER	MIDDLE	N
PHOENIX	04	013	0405.14	38060	PHOENIX-MESA-CHANDLER	MIDDLE	N
PHOENIX	04	013	0405.15	38060	PHOENIX-MESA-CHANDLER	MIDDLE	N
PHOENIX	04	013	0405.16	38060	PHOENIX-MESA-CHANDLER	MIDDLE	N
PHOENIX	04	013	0405.22	38060	PHOENIX-MESA-CHANDLER	MIDDLE	N
PHOENIX	04	013	0405.23	38060	PHOENIX-MESA-CHANDLER	MIDDLE	N
PHOENIX	04	013	0405.24	38060	PHOENIX-MESA-CHANDLER	MIDDLE	N
PHOENIX	04	013	0405.25	38060	PHOENIX-MESA-CHANDLER	MIDDLE	N
PHOENIX	04	013	0405.26	38060	PHOENIX-MESA-CHANDLER	MIDDLE	N
PHOENIX	04	013	0405.27	38060	PHOENIX-MESA-CHANDLER	MIDDLE	N
PHOENIX	04	013	0405.28	38060	PHOENIX-MESA-CHANDLER	MODERATE	N
PHOENIX	04	013	0405.29	38060	PHOENIX-MESA-CHANDLER	MIDDLE	N
PHOENIX	04	013	0405.30	38060	PHOENIX-MESA-CHANDLER	MIDDLE	N
PHOENIX	04	013	0405.31	38060	PHOENIX-MESA-CHANDLER	MODERATE	N
PHOENIX	04	013	0405.32	38060	PHOENIX-MESA-CHANDLER	MIDDLE	N
PHOENIX	04	013	0405.33	38060	PHOENIX-MESA-CHANDLER	UPPER	N
PHOENIX	04	013	0405.34	38060	PHOENIX-MESA-CHANDLER	UPPER	N
PHOENIX	04	013	0405.35	38060	PHOENIX-MESA-CHANDLER	UPPER	N
PHOENIX	04	013	0405.36	38060	PHOENIX-MESA-CHANDLER	UPPER	N
PHOENIX	04	013	0405.37	38060	PHOENIX-MESA-CHANDLER	UPPER	N
PHOENIX	04	013	0405.38	38060	PHOENIX-MESA-CHANDLER	MIDDLE	N
PHOENIX	04	013	0405.39	38060	PHOENIX-MESA-CHANDLER	MIDDLE	N
PHOENIX	04	013	0405.40	38060	PHOENIX-MESA-CHANDLER	MIDDLE	N
PHOENIX	04	013	0405.41	38060	PHOENIX-MESA-CHANDLER	MODERATE	N

*MINORITY: "Y" = 50% OR GREATER

COMERICA BANK
CENSUS TRACT LISTINGS
ARIZONA
CRA ASSESSMENT AREA

ASSESSMENT AREA	STATE	COUNTY	CENSUS TRACT	MSA/MD	MSA NAME	TRACT INCOME LEVEL	*MINORITY
PHOENIX	04	013	0506.03	38060	PHOENIX-MESA-CHANDLER	MIDDLE	N
PHOENIX	04	013	0506.04	38060	PHOENIX-MESA-CHANDLER	MIDDLE	Y
PHOENIX	04	013	0506.09	38060	PHOENIX-MESA-CHANDLER	MIDDLE	N
PHOENIX	04	013	0506.11	38060	PHOENIX-MESA-CHANDLER	MIDDLE	Y
PHOENIX	04	013	0506.12	38060	PHOENIX-MESA-CHANDLER	MIDDLE	Y
PHOENIX	04	013	0506.13	38060	PHOENIX-MESA-CHANDLER	MIDDLE	Y
PHOENIX	04	013	0506.14	38060	PHOENIX-MESA-CHANDLER	MIDDLE	Y
PHOENIX	04	013	0506.15	38060	PHOENIX-MESA-CHANDLER	MODERATE	Y
PHOENIX	04	013	0506.16	38060	PHOENIX-MESA-CHANDLER	MIDDLE	Y
PHOENIX	04	013	0506.17	38060	PHOENIX-MESA-CHANDLER	MIDDLE	Y
PHOENIX	04	013	0506.18	38060	PHOENIX-MESA-CHANDLER	UPPER	N
PHOENIX	04	013	0506.19	38060	PHOENIX-MESA-CHANDLER	UPPER	N
PHOENIX	04	013	0506.20	38060	PHOENIX-MESA-CHANDLER	UPPER	N
PHOENIX	04	013	0506.21	38060	PHOENIX-MESA-CHANDLER	MIDDLE	Y
PHOENIX	04	013	0507.01	38060	PHOENIX-MESA-CHANDLER	MODERATE	Y
PHOENIX	04	013	0507.02	38060	PHOENIX-MESA-CHANDLER	MODERATE	Y
PHOENIX	04	013	0608.01	38060	PHOENIX-MESA-CHANDLER	NA	Y
PHOENIX	04	013	0608.02	38060	PHOENIX-MESA-CHANDLER	MODERATE	Y
PHOENIX	04	013	0609.01	38060	PHOENIX-MESA-CHANDLER	MODERATE	Y
PHOENIX	04	013	0609.02	38060	PHOENIX-MESA-CHANDLER	MODERATE	Y
PHOENIX	04	013	0609.03	38060	PHOENIX-MESA-CHANDLER	MODERATE	Y
PHOENIX	04	013	0609.04	38060	PHOENIX-MESA-CHANDLER	MODERATE	Y
PHOENIX	04	013	0610.10	38060	PHOENIX-MESA-CHANDLER	UPPER	N
PHOENIX	04	013	0610.11	38060	PHOENIX-MESA-CHANDLER	UPPER	Y
PHOENIX	04	013	0610.13	38060	PHOENIX-MESA-CHANDLER	MIDDLE	Y
PHOENIX	04	013	0610.14	38060	PHOENIX-MESA-CHANDLER	MIDDLE	Y
PHOENIX	04	013	0610.15	38060	PHOENIX-MESA-CHANDLER	MIDDLE	Y
PHOENIX	04	013	0610.17	38060	PHOENIX-MESA-CHANDLER	NA	N
PHOENIX	04	013	0610.18	38060	PHOENIX-MESA-CHANDLER	MIDDLE	N
PHOENIX	04	013	0610.20	38060	PHOENIX-MESA-CHANDLER	UPPER	N
PHOENIX	04	013	0610.21	38060	PHOENIX-MESA-CHANDLER	UPPER	Y
PHOENIX	04	013	0610.24	38060	PHOENIX-MESA-CHANDLER	MIDDLE	Y
PHOENIX	04	013	0610.26	38060	PHOENIX-MESA-CHANDLER	MODERATE	N

*MINORITY: "Y" = 50% OR GREATER

COMERICA BANK
CENSUS TRACT LISTINGS
ARIZONA
CRA ASSESSMENT AREA

ASSESSMENT AREA	STATE	COUNTY	CENSUS TRACT	MSA/MD	MSA NAME	TRACT INCOME LEVEL	*MINORITY
PHOENIX	04	013	0610.27	38060	PHOENIX-MESA-CHANDLER	MIDDLE	N
PHOENIX	04	013	0610.28	38060	PHOENIX-MESA-CHANDLER	MIDDLE	N
PHOENIX	04	013	0610.29	38060	PHOENIX-MESA-CHANDLER	MIDDLE	N
PHOENIX	04	013	0610.31	38060	PHOENIX-MESA-CHANDLER	MIDDLE	N
PHOENIX	04	013	0610.32	38060	PHOENIX-MESA-CHANDLER	MIDDLE	N
PHOENIX	04	013	0610.33	38060	PHOENIX-MESA-CHANDLER	MIDDLE	N
PHOENIX	04	013	0610.34	38060	PHOENIX-MESA-CHANDLER	MIDDLE	N
PHOENIX	04	013	0610.35	38060	PHOENIX-MESA-CHANDLER	MODERATE	N
PHOENIX	04	013	0610.36	38060	PHOENIX-MESA-CHANDLER	UPPER	N
PHOENIX	04	013	0610.37	38060	PHOENIX-MESA-CHANDLER	UPPER	N
PHOENIX	04	013	0610.38	38060	PHOENIX-MESA-CHANDLER	MIDDLE	N
PHOENIX	04	013	0610.39	38060	PHOENIX-MESA-CHANDLER	UPPER	N
PHOENIX	04	013	0610.40	38060	PHOENIX-MESA-CHANDLER	MIDDLE	Y
PHOENIX	04	013	0610.41	38060	PHOENIX-MESA-CHANDLER	MIDDLE	Y
PHOENIX	04	013	0610.42	38060	PHOENIX-MESA-CHANDLER	MIDDLE	N
PHOENIX	04	013	0610.43	38060	PHOENIX-MESA-CHANDLER	MIDDLE	Y
PHOENIX	04	013	0610.44	38060	PHOENIX-MESA-CHANDLER	MIDDLE	N
PHOENIX	04	013	0610.45	38060	PHOENIX-MESA-CHANDLER	UPPER	N
PHOENIX	04	013	0610.46	38060	PHOENIX-MESA-CHANDLER	MODERATE	Y
PHOENIX	04	013	0610.47	38060	PHOENIX-MESA-CHANDLER	UPPER	Y
PHOENIX	04	013	0610.48	38060	PHOENIX-MESA-CHANDLER	UPPER	N
PHOENIX	04	013	0610.49	38060	PHOENIX-MESA-CHANDLER	MIDDLE	Y
PHOENIX	04	013	0610.50	38060	PHOENIX-MESA-CHANDLER	MIDDLE	Y
PHOENIX	04	013	0610.51	38060	PHOENIX-MESA-CHANDLER	MIDDLE	Y
PHOENIX	04	013	0610.52	38060	PHOENIX-MESA-CHANDLER	MIDDLE	Y
PHOENIX	04	013	0610.53	38060	PHOENIX-MESA-CHANDLER	MIDDLE	Y
PHOENIX	04	013	0610.54	38060	PHOENIX-MESA-CHANDLER	UPPER	N
PHOENIX	04	013	0610.55	38060	PHOENIX-MESA-CHANDLER	UPPER	Y
PHOENIX	04	013	0610.56	38060	PHOENIX-MESA-CHANDLER	UPPER	N
PHOENIX	04	013	0610.57	38060	PHOENIX-MESA-CHANDLER	MIDDLE	Y
PHOENIX	04	013	0610.58	38060	PHOENIX-MESA-CHANDLER	MIDDLE	Y
PHOENIX	04	013	0610.59	38060	PHOENIX-MESA-CHANDLER	UPPER	N
PHOENIX	04	013	0610.60	38060	PHOENIX-MESA-CHANDLER	MIDDLE	N

*MINORITY: "Y" = 50% OR GREATER

COMERICA BANK
CENSUS TRACT LISTINGS
ARIZONA
CRA ASSESSMENT AREA

ASSESSMENT AREA	STATE	COUNTY	CENSUS TRACT	MSA/MD	MSA NAME	TRACT INCOME LEVEL	*MINORITY
PHOENIX	04	013	0610.61	38060	PHOENIX-MESA-CHANDLER	MIDDLE	N
PHOENIX	04	013	0610.62	38060	PHOENIX-MESA-CHANDLER	MIDDLE	N
PHOENIX	04	013	0610.63	38060	PHOENIX-MESA-CHANDLER	NA	Y
PHOENIX	04	013	0610.64	38060	PHOENIX-MESA-CHANDLER	UPPER	N
PHOENIX	04	013	0611.00	38060	PHOENIX-MESA-CHANDLER	MODERATE	N
PHOENIX	04	013	0612.00	38060	PHOENIX-MESA-CHANDLER	MODERATE	Y
PHOENIX	04	013	0613.00	38060	PHOENIX-MESA-CHANDLER	MODERATE	Y
PHOENIX	04	013	0614.01	38060	PHOENIX-MESA-CHANDLER	LOW	Y
PHOENIX	04	013	0614.02	38060	PHOENIX-MESA-CHANDLER	MODERATE	Y
PHOENIX	04	013	0715.03	38060	PHOENIX-MESA-CHANDLER	MIDDLE	N
PHOENIX	04	013	0715.04	38060	PHOENIX-MESA-CHANDLER	MIDDLE	N
PHOENIX	04	013	0715.05	38060	PHOENIX-MESA-CHANDLER	MODERATE	N
PHOENIX	04	013	0715.06	38060	PHOENIX-MESA-CHANDLER	MODERATE	N
PHOENIX	04	013	0715.09	38060	PHOENIX-MESA-CHANDLER	UPPER	N
PHOENIX	04	013	0715.10	38060	PHOENIX-MESA-CHANDLER	UPPER	N
PHOENIX	04	013	0715.11	38060	PHOENIX-MESA-CHANDLER	MIDDLE	N
PHOENIX	04	013	0715.12	38060	PHOENIX-MESA-CHANDLER	MIDDLE	N
PHOENIX	04	013	0715.13	38060	PHOENIX-MESA-CHANDLER	UPPER	N
PHOENIX	04	013	0715.14	38060	PHOENIX-MESA-CHANDLER	MIDDLE	N
PHOENIX	04	013	0715.15	38060	PHOENIX-MESA-CHANDLER	UPPER	N
PHOENIX	04	013	0715.16	38060	PHOENIX-MESA-CHANDLER	MODERATE	N
PHOENIX	04	013	0715.17	38060	PHOENIX-MESA-CHANDLER	MIDDLE	N
PHOENIX	04	013	0716.00	38060	PHOENIX-MESA-CHANDLER	MODERATE	Y
PHOENIX	04	013	0717.01	38060	PHOENIX-MESA-CHANDLER	MODERATE	N
PHOENIX	04	013	0717.02	38060	PHOENIX-MESA-CHANDLER	MODERATE	N
PHOENIX	04	013	0718.01	38060	PHOENIX-MESA-CHANDLER	MODERATE	N
PHOENIX	04	013	0718.02	38060	PHOENIX-MESA-CHANDLER	MODERATE	N
PHOENIX	04	013	0719.03	38060	PHOENIX-MESA-CHANDLER	MIDDLE	N
PHOENIX	04	013	0719.06	38060	PHOENIX-MESA-CHANDLER	MIDDLE	Y
PHOENIX	04	013	0719.09	38060	PHOENIX-MESA-CHANDLER	MODERATE	N
PHOENIX	04	013	0719.10	38060	PHOENIX-MESA-CHANDLER	MODERATE	Y
PHOENIX	04	013	0719.11	38060	PHOENIX-MESA-CHANDLER	MIDDLE	Y
PHOENIX	04	013	0719.12	38060	PHOENIX-MESA-CHANDLER	MODERATE	Y

*MINORITY: "Y" = 50% OR GREATER

COMERICA BANK
CENSUS TRACT LISTINGS
ARIZONA
CRA ASSESSMENT AREA

ASSESSMENT AREA	STATE	COUNTY	CENSUS TRACT	MSA/MD	MSA NAME	TRACT INCOME LEVEL	*MINORITY
PHOENIX	04	013	0719.13	38060	PHOENIX-MESA-CHANDLER	MODERATE	Y
PHOENIX	04	013	0719.14	38060	PHOENIX-MESA-CHANDLER	MODERATE	Y
PHOENIX	04	013	0719.15	38060	PHOENIX-MESA-CHANDLER	MIDDLE	N
PHOENIX	04	013	0820.02	38060	PHOENIX-MESA-CHANDLER	MIDDLE	Y
PHOENIX	04	013	0820.07	38060	PHOENIX-MESA-CHANDLER	MODERATE	Y
PHOENIX	04	013	0820.08	38060	PHOENIX-MESA-CHANDLER	MODERATE	Y
PHOENIX	04	013	0820.09	38060	PHOENIX-MESA-CHANDLER	MODERATE	Y
PHOENIX	04	013	0820.10	38060	PHOENIX-MESA-CHANDLER	MIDDLE	Y
PHOENIX	04	013	0820.12	38060	PHOENIX-MESA-CHANDLER	MIDDLE	Y
PHOENIX	04	013	0820.16	38060	PHOENIX-MESA-CHANDLER	MIDDLE	Y
PHOENIX	04	013	0820.17	38060	PHOENIX-MESA-CHANDLER	MODERATE	Y
PHOENIX	04	013	0820.18	38060	PHOENIX-MESA-CHANDLER	MIDDLE	Y
PHOENIX	04	013	0820.19	38060	PHOENIX-MESA-CHANDLER	UPPER	Y
PHOENIX	04	013	0820.20	38060	PHOENIX-MESA-CHANDLER	MIDDLE	Y
PHOENIX	04	013	0820.21	38060	PHOENIX-MESA-CHANDLER	UPPER	Y
PHOENIX	04	013	0820.22	38060	PHOENIX-MESA-CHANDLER	MODERATE	Y
PHOENIX	04	013	0820.23	38060	PHOENIX-MESA-CHANDLER	MIDDLE	Y
PHOENIX	04	013	0820.24	38060	PHOENIX-MESA-CHANDLER	MODERATE	Y
PHOENIX	04	013	0820.25	38060	PHOENIX-MESA-CHANDLER	MIDDLE	Y
PHOENIX	04	013	0820.26	38060	PHOENIX-MESA-CHANDLER	MIDDLE	Y
PHOENIX	04	013	0820.27	38060	PHOENIX-MESA-CHANDLER	MIDDLE	Y
PHOENIX	04	013	0820.28	38060	PHOENIX-MESA-CHANDLER	MODERATE	Y
PHOENIX	04	013	0822.04	38060	PHOENIX-MESA-CHANDLER	MIDDLE	Y
PHOENIX	04	013	0822.05	38060	PHOENIX-MESA-CHANDLER	MIDDLE	Y
PHOENIX	04	013	0822.06	38060	PHOENIX-MESA-CHANDLER	MIDDLE	Y
PHOENIX	04	013	0822.07	38060	PHOENIX-MESA-CHANDLER	MIDDLE	Y
PHOENIX	04	013	0822.08	38060	PHOENIX-MESA-CHANDLER	MODERATE	Y
PHOENIX	04	013	0822.09	38060	PHOENIX-MESA-CHANDLER	MODERATE	Y
PHOENIX	04	013	0822.10	38060	PHOENIX-MESA-CHANDLER	MIDDLE	Y
PHOENIX	04	013	0822.11	38060	PHOENIX-MESA-CHANDLER	UPPER	Y
PHOENIX	04	013	0822.12	38060	PHOENIX-MESA-CHANDLER	MIDDLE	Y
PHOENIX	04	013	0822.13	38060	PHOENIX-MESA-CHANDLER	MIDDLE	Y
PHOENIX	04	013	0830.00	38060	PHOENIX-MESA-CHANDLER	MODERATE	Y

*MINORITY: "Y" = 50% OR GREATER

COMERICA BANK
CENSUS TRACT LISTINGS
ARIZONA
CRA ASSESSMENT AREA

ASSESSMENT AREA	STATE	COUNTY	CENSUS TRACT	MSA/MD	MSA NAME	TRACT INCOME LEVEL	*MINORITY
PHOENIX	04	013	0923.05	38060	PHOENIX-MESA-CHANDLER	MODERATE	Y
PHOENIX	04	013	0923.06	38060	PHOENIX-MESA-CHANDLER	MIDDLE	N
PHOENIX	04	013	0923.07	38060	PHOENIX-MESA-CHANDLER	MIDDLE	Y
PHOENIX	04	013	0923.08	38060	PHOENIX-MESA-CHANDLER	MODERATE	Y
PHOENIX	04	013	0923.09	38060	PHOENIX-MESA-CHANDLER	MIDDLE	N
PHOENIX	04	013	0923.11	38060	PHOENIX-MESA-CHANDLER	MODERATE	Y
PHOENIX	04	013	0923.12	38060	PHOENIX-MESA-CHANDLER	MODERATE	Y
PHOENIX	04	013	0924.01	38060	PHOENIX-MESA-CHANDLER	MODERATE	Y
PHOENIX	04	013	0924.02	38060	PHOENIX-MESA-CHANDLER	MODERATE	Y
PHOENIX	04	013	0925.00	38060	PHOENIX-MESA-CHANDLER	MIDDLE	Y
PHOENIX	04	013	0926.00	38060	PHOENIX-MESA-CHANDLER	LOW	Y
PHOENIX	04	013	0927.05	38060	PHOENIX-MESA-CHANDLER	MODERATE	Y
PHOENIX	04	013	0927.08	38060	PHOENIX-MESA-CHANDLER	MODERATE	Y
PHOENIX	04	013	0927.09	38060	PHOENIX-MESA-CHANDLER	MIDDLE	Y
PHOENIX	04	013	0927.10	38060	PHOENIX-MESA-CHANDLER	MIDDLE	Y
PHOENIX	04	013	0927.11	38060	PHOENIX-MESA-CHANDLER	MIDDLE	Y
PHOENIX	04	013	0927.12	38060	PHOENIX-MESA-CHANDLER	MIDDLE	Y
PHOENIX	04	013	0927.13	38060	PHOENIX-MESA-CHANDLER	MIDDLE	Y
PHOENIX	04	013	0927.15	38060	PHOENIX-MESA-CHANDLER	MODERATE	Y
PHOENIX	04	013	0927.16	38060	PHOENIX-MESA-CHANDLER	MODERATE	Y
PHOENIX	04	013	0927.17	38060	PHOENIX-MESA-CHANDLER	MODERATE	Y
PHOENIX	04	013	0927.18	38060	PHOENIX-MESA-CHANDLER	LOW	Y
PHOENIX	04	013	0927.19	38060	PHOENIX-MESA-CHANDLER	MODERATE	Y
PHOENIX	04	013	0927.20	38060	PHOENIX-MESA-CHANDLER	MIDDLE	Y
PHOENIX	04	013	0927.21	38060	PHOENIX-MESA-CHANDLER	UPPER	Y
PHOENIX	04	013	0927.23	38060	PHOENIX-MESA-CHANDLER	MIDDLE	N
PHOENIX	04	013	0927.24	38060	PHOENIX-MESA-CHANDLER	MODERATE	N
PHOENIX	04	013	0928.01	38060	PHOENIX-MESA-CHANDLER	LOW	Y
PHOENIX	04	013	0928.02	38060	PHOENIX-MESA-CHANDLER	LOW	Y
PHOENIX	04	013	0929.00	38060	PHOENIX-MESA-CHANDLER	LOW	Y
PHOENIX	04	013	0930.01	38060	PHOENIX-MESA-CHANDLER	LOW	Y
PHOENIX	04	013	0930.02	38060	PHOENIX-MESA-CHANDLER	MODERATE	Y
PHOENIX	04	013	0931.01	38060	PHOENIX-MESA-CHANDLER	MODERATE	Y

*MINORITY: "Y" = 50% OR GREATER

COMERICA BANK
CENSUS TRACT LISTINGS
ARIZONA
CRA ASSESSMENT AREA

ASSESSMENT AREA	STATE	COUNTY	CENSUS TRACT	MSA/MD	MSA NAME	TRACT INCOME LEVEL	*MINORITY
PHOENIX	04	013	0931.04	38060	PHOENIX-MESA-CHANDLER	LOW	Y
PHOENIX	04	013	0931.05	38060	PHOENIX-MESA-CHANDLER	LOW	Y
PHOENIX	04	013	0931.06	38060	PHOENIX-MESA-CHANDLER	MODERATE	Y
PHOENIX	04	013	0932.00	38060	PHOENIX-MESA-CHANDLER	MODERATE	Y
PHOENIX	04	013	1032.05	38060	PHOENIX-MESA-CHANDLER	MIDDLE	N
PHOENIX	04	013	1032.06	38060	PHOENIX-MESA-CHANDLER	UPPER	N
PHOENIX	04	013	1032.07	38060	PHOENIX-MESA-CHANDLER	UPPER	N
PHOENIX	04	013	1032.08	38060	PHOENIX-MESA-CHANDLER	MIDDLE	N
PHOENIX	04	013	1032.09	38060	PHOENIX-MESA-CHANDLER	UPPER	N
PHOENIX	04	013	1032.10	38060	PHOENIX-MESA-CHANDLER	MIDDLE	N
PHOENIX	04	013	1032.11	38060	PHOENIX-MESA-CHANDLER	UPPER	N
PHOENIX	04	013	1032.12	38060	PHOENIX-MESA-CHANDLER	UPPER	N
PHOENIX	04	013	1032.14	38060	PHOENIX-MESA-CHANDLER	UPPER	N
PHOENIX	04	013	1032.15	38060	PHOENIX-MESA-CHANDLER	UPPER	N
PHOENIX	04	013	1032.16	38060	PHOENIX-MESA-CHANDLER	UPPER	N
PHOENIX	04	013	1032.17	38060	PHOENIX-MESA-CHANDLER	UPPER	N
PHOENIX	04	013	1032.19	38060	PHOENIX-MESA-CHANDLER	UPPER	N
PHOENIX	04	013	1032.20	38060	PHOENIX-MESA-CHANDLER	UPPER	N
PHOENIX	04	013	1033.02	38060	PHOENIX-MESA-CHANDLER	MIDDLE	N
PHOENIX	04	013	1033.03	38060	PHOENIX-MESA-CHANDLER	MODERATE	N
PHOENIX	04	013	1033.04	38060	PHOENIX-MESA-CHANDLER	MODERATE	Y
PHOENIX	04	013	1033.05	38060	PHOENIX-MESA-CHANDLER	MODERATE	Y
PHOENIX	04	013	1033.06	38060	PHOENIX-MESA-CHANDLER	LOW	Y
PHOENIX	04	013	1034.00	38060	PHOENIX-MESA-CHANDLER	UPPER	N
PHOENIX	04	013	1035.01	38060	PHOENIX-MESA-CHANDLER	MIDDLE	N
PHOENIX	04	013	1035.02	38060	PHOENIX-MESA-CHANDLER	MIDDLE	N
PHOENIX	04	013	1036.04	38060	PHOENIX-MESA-CHANDLER	MIDDLE	N
PHOENIX	04	013	1036.05	38060	PHOENIX-MESA-CHANDLER	UPPER	N
PHOENIX	04	013	1036.06	38060	PHOENIX-MESA-CHANDLER	MIDDLE	N
PHOENIX	04	013	1036.07	38060	PHOENIX-MESA-CHANDLER	UPPER	N
PHOENIX	04	013	1036.08	38060	PHOENIX-MESA-CHANDLER	MIDDLE	Y
PHOENIX	04	013	1036.09	38060	PHOENIX-MESA-CHANDLER	MODERATE	N
PHOENIX	04	013	1036.11	38060	PHOENIX-MESA-CHANDLER	UPPER	N

*MINORITY: "Y" = 50% OR GREATER

COMERICA BANK
CENSUS TRACT LISTINGS
ARIZONA
CRA ASSESSMENT AREA

ASSESSMENT AREA	STATE	COUNTY	CENSUS TRACT	MSA/MD	MSA NAME	TRACT INCOME LEVEL	*MINORITY
PHOENIX	04	013	1036.12	38060	PHOENIX-MESA-CHANDLER	MIDDLE	N
PHOENIX	04	013	1036.14	38060	PHOENIX-MESA-CHANDLER	UPPER	N
PHOENIX	04	013	1036.15	38060	PHOENIX-MESA-CHANDLER	LOW	Y
PHOENIX	04	013	1037.01	38060	PHOENIX-MESA-CHANDLER	MODERATE	N
PHOENIX	04	013	1037.02	38060	PHOENIX-MESA-CHANDLER	MIDDLE	N
PHOENIX	04	013	1039.00	38060	PHOENIX-MESA-CHANDLER	MODERATE	Y
PHOENIX	04	013	1040.00	38060	PHOENIX-MESA-CHANDLER	MODERATE	Y
PHOENIX	04	013	1041.00	38060	PHOENIX-MESA-CHANDLER	MODERATE	N
PHOENIX	04	013	1042.02	38060	PHOENIX-MESA-CHANDLER	MIDDLE	N
PHOENIX	04	013	1042.03	38060	PHOENIX-MESA-CHANDLER	MIDDLE	N
PHOENIX	04	013	1042.04	38060	PHOENIX-MESA-CHANDLER	MIDDLE	N
PHOENIX	04	013	1042.05	38060	PHOENIX-MESA-CHANDLER	MODERATE	Y
PHOENIX	04	013	1042.06	38060	PHOENIX-MESA-CHANDLER	MODERATE	Y
PHOENIX	04	013	1042.07	38060	PHOENIX-MESA-CHANDLER	MIDDLE	N
PHOENIX	04	013	1042.12	38060	PHOENIX-MESA-CHANDLER	MIDDLE	N
PHOENIX	04	013	1042.14	38060	PHOENIX-MESA-CHANDLER	MIDDLE	N
PHOENIX	04	013	1042.15	38060	PHOENIX-MESA-CHANDLER	MIDDLE	N
PHOENIX	04	013	1042.16	38060	PHOENIX-MESA-CHANDLER	MIDDLE	N
PHOENIX	04	013	1042.17	38060	PHOENIX-MESA-CHANDLER	MIDDLE	N
PHOENIX	04	013	1042.18	38060	PHOENIX-MESA-CHANDLER	MODERATE	N
PHOENIX	04	013	1042.19	38060	PHOENIX-MESA-CHANDLER	MIDDLE	N
PHOENIX	04	013	1042.21	38060	PHOENIX-MESA-CHANDLER	MIDDLE	N
PHOENIX	04	013	1042.22	38060	PHOENIX-MESA-CHANDLER	MIDDLE	N
PHOENIX	04	013	1042.23	38060	PHOENIX-MESA-CHANDLER	UPPER	N
PHOENIX	04	013	1042.24	38060	PHOENIX-MESA-CHANDLER	MIDDLE	N
PHOENIX	04	013	1042.25	38060	PHOENIX-MESA-CHANDLER	MIDDLE	N
PHOENIX	04	013	1042.26	38060	PHOENIX-MESA-CHANDLER	MIDDLE	N
PHOENIX	04	013	1042.27	38060	PHOENIX-MESA-CHANDLER	MODERATE	N
PHOENIX	04	013	1043.01	38060	PHOENIX-MESA-CHANDLER	MODERATE	N
PHOENIX	04	013	1043.02	38060	PHOENIX-MESA-CHANDLER	LOW	Y
PHOENIX	04	013	1044.01	38060	PHOENIX-MESA-CHANDLER	MODERATE	Y
PHOENIX	04	013	1044.02	38060	PHOENIX-MESA-CHANDLER	MIDDLE	Y
PHOENIX	04	013	1045.01	38060	PHOENIX-MESA-CHANDLER	MODERATE	Y

*MINORITY: "Y" = 50% OR GREATER

COMERICA BANK
CENSUS TRACT LISTINGS
ARIZONA
CRA ASSESSMENT AREA

ASSESSMENT AREA	STATE	COUNTY	CENSUS TRACT	MSA/MD	MSA NAME	TRACT INCOME LEVEL	*MINORITY
PHOENIX	04	013	1045.02	38060	PHOENIX-MESA-CHANDLER	LOW	Y
PHOENIX	04	013	1046.00	38060	PHOENIX-MESA-CHANDLER	MODERATE	Y
PHOENIX	04	013	1047.01	38060	PHOENIX-MESA-CHANDLER	MIDDLE	N
PHOENIX	04	013	1047.02	38060	PHOENIX-MESA-CHANDLER	MODERATE	Y
PHOENIX	04	013	1048.01	38060	PHOENIX-MESA-CHANDLER	UPPER	N
PHOENIX	04	013	1048.02	38060	PHOENIX-MESA-CHANDLER	UPPER	N
PHOENIX	04	013	1049.00	38060	PHOENIX-MESA-CHANDLER	UPPER	N
PHOENIX	04	013	1050.02	38060	PHOENIX-MESA-CHANDLER	UPPER	N
PHOENIX	04	013	1050.03	38060	PHOENIX-MESA-CHANDLER	UPPER	N
PHOENIX	04	013	1050.04	38060	PHOENIX-MESA-CHANDLER	UPPER	N
PHOENIX	04	013	1051.01	38060	PHOENIX-MESA-CHANDLER	UPPER	N
PHOENIX	04	013	1051.02	38060	PHOENIX-MESA-CHANDLER	UPPER	N
PHOENIX	04	013	1051.03	38060	PHOENIX-MESA-CHANDLER	UPPER	N
PHOENIX	04	013	1052.00	38060	PHOENIX-MESA-CHANDLER	MIDDLE	N
PHOENIX	04	013	1053.00	38060	PHOENIX-MESA-CHANDLER	UPPER	N
PHOENIX	04	013	1054.00	38060	PHOENIX-MESA-CHANDLER	UPPER	N
PHOENIX	04	013	1055.01	38060	PHOENIX-MESA-CHANDLER	LOW	Y
PHOENIX	04	013	1055.02	38060	PHOENIX-MESA-CHANDLER	LOW	Y
PHOENIX	04	013	1055.03	38060	PHOENIX-MESA-CHANDLER	MODERATE	Y
PHOENIX	04	013	1056.01	38060	PHOENIX-MESA-CHANDLER	MODERATE	Y
PHOENIX	04	013	1056.02	38060	PHOENIX-MESA-CHANDLER	LOW	Y
PHOENIX	04	013	1057.01	38060	PHOENIX-MESA-CHANDLER	MODERATE	Y
PHOENIX	04	013	1057.02	38060	PHOENIX-MESA-CHANDLER	MODERATE	Y
PHOENIX	04	013	1058.00	38060	PHOENIX-MESA-CHANDLER	MIDDLE	Y
PHOENIX	04	013	1059.00	38060	PHOENIX-MESA-CHANDLER	MODERATE	Y
PHOENIX	04	013	1060.01	38060	PHOENIX-MESA-CHANDLER	MODERATE	Y
PHOENIX	04	013	1060.02	38060	PHOENIX-MESA-CHANDLER	LOW	Y
PHOENIX	04	013	1060.03	38060	PHOENIX-MESA-CHANDLER	MODERATE	Y
PHOENIX	04	013	1061.00	38060	PHOENIX-MESA-CHANDLER	UPPER	N
PHOENIX	04	013	1062.00	38060	PHOENIX-MESA-CHANDLER	UPPER	N
PHOENIX	04	013	1063.00	38060	PHOENIX-MESA-CHANDLER	UPPER	N
PHOENIX	04	013	1064.00	38060	PHOENIX-MESA-CHANDLER	MIDDLE	N
PHOENIX	04	013	1065.01	38060	PHOENIX-MESA-CHANDLER	UPPER	N

*MINORITY: "Y" = 50% OR GREATER

COMERICA BANK
CENSUS TRACT LISTINGS
ARIZONA
CRA ASSESSMENT AREA

ASSESSMENT AREA	STATE	COUNTY	CENSUS TRACT	MSA/MD	MSA NAME	TRACT INCOME LEVEL	*MINORITY
PHOENIX	04	013	1065.02	38060	PHOENIX-MESA-CHANDLER	MIDDLE	N
PHOENIX	04	013	1066.00	38060	PHOENIX-MESA-CHANDLER	UPPER	N
PHOENIX	04	013	1067.01	38060	PHOENIX-MESA-CHANDLER	LOW	Y
PHOENIX	04	013	1067.02	38060	PHOENIX-MESA-CHANDLER	MIDDLE	N
PHOENIX	04	013	1067.03	38060	PHOENIX-MESA-CHANDLER	UPPER	N
PHOENIX	04	013	1068.01	38060	PHOENIX-MESA-CHANDLER	LOW	Y
PHOENIX	04	013	1068.02	38060	PHOENIX-MESA-CHANDLER	MODERATE	Y
PHOENIX	04	013	1069.00	38060	PHOENIX-MESA-CHANDLER	MODERATE	Y
PHOENIX	04	013	1070.01	38060	PHOENIX-MESA-CHANDLER	MIDDLE	Y
PHOENIX	04	013	1070.02	38060	PHOENIX-MESA-CHANDLER	MODERATE	Y
PHOENIX	04	013	1071.01	38060	PHOENIX-MESA-CHANDLER	MODERATE	Y
PHOENIX	04	013	1071.02	38060	PHOENIX-MESA-CHANDLER	MODERATE	Y
PHOENIX	04	013	1072.01	38060	PHOENIX-MESA-CHANDLER	LOW	Y
PHOENIX	04	013	1072.02	38060	PHOENIX-MESA-CHANDLER	MODERATE	Y
PHOENIX	04	013	1073.00	38060	PHOENIX-MESA-CHANDLER	LOW	Y
PHOENIX	04	013	1074.01	38060	PHOENIX-MESA-CHANDLER	UPPER	N
PHOENIX	04	013	1074.02	38060	PHOENIX-MESA-CHANDLER	MODERATE	Y
PHOENIX	04	013	1074.03	38060	PHOENIX-MESA-CHANDLER	LOW	Y
PHOENIX	04	013	1074.04	38060	PHOENIX-MESA-CHANDLER	NA	Y
PHOENIX	04	013	1075.00	38060	PHOENIX-MESA-CHANDLER	UPPER	N
PHOENIX	04	013	1076.01	38060	PHOENIX-MESA-CHANDLER	MIDDLE	N
PHOENIX	04	013	1076.02	38060	PHOENIX-MESA-CHANDLER	UPPER	N
PHOENIX	04	013	1077.00	38060	PHOENIX-MESA-CHANDLER	UPPER	N
PHOENIX	04	013	1078.00	38060	PHOENIX-MESA-CHANDLER	UPPER	N
PHOENIX	04	013	1079.00	38060	PHOENIX-MESA-CHANDLER	UPPER	N
PHOENIX	04	013	1080.00	38060	PHOENIX-MESA-CHANDLER	UPPER	N
PHOENIX	04	013	1081.00	38060	PHOENIX-MESA-CHANDLER	UPPER	N
PHOENIX	04	013	1082.00	38060	PHOENIX-MESA-CHANDLER	UPPER	N
PHOENIX	04	013	1083.01	38060	PHOENIX-MESA-CHANDLER	UPPER	N
PHOENIX	04	013	1083.02	38060	PHOENIX-MESA-CHANDLER	UPPER	N
PHOENIX	04	013	1084.00	38060	PHOENIX-MESA-CHANDLER	UPPER	N
PHOENIX	04	013	1085.01	38060	PHOENIX-MESA-CHANDLER	MIDDLE	N
PHOENIX	04	013	1085.02	38060	PHOENIX-MESA-CHANDLER	MIDDLE	N

*MINORITY: "Y" = 50% OR GREATER

COMERICA BANK
CENSUS TRACT LISTINGS
ARIZONA
CRA ASSESSMENT AREA

ASSESSMENT AREA	STATE	COUNTY	CENSUS TRACT	MSA/MD	MSA NAME	TRACT INCOME LEVEL	*MINORITY
PHOENIX	04	013	1086.01	38060	PHOENIX-MESA-CHANDLER	MODERATE	Y
PHOENIX	04	013	1086.02	38060	PHOENIX-MESA-CHANDLER	MODERATE	Y
PHOENIX	04	013	1088.02	38060	PHOENIX-MESA-CHANDLER	MODERATE	N
PHOENIX	04	013	1089.01	38060	PHOENIX-MESA-CHANDLER	UPPER	Y
PHOENIX	04	013	1089.02	38060	PHOENIX-MESA-CHANDLER	MODERATE	Y
PHOENIX	04	013	1090.01	38060	PHOENIX-MESA-CHANDLER	LOW	Y
PHOENIX	04	013	1090.02	38060	PHOENIX-MESA-CHANDLER	LOW	Y
PHOENIX	04	013	1090.03	38060	PHOENIX-MESA-CHANDLER	MIDDLE	Y
PHOENIX	04	013	1091.01	38060	PHOENIX-MESA-CHANDLER	MODERATE	Y
PHOENIX	04	013	1091.02	38060	PHOENIX-MESA-CHANDLER	MODERATE	Y
PHOENIX	04	013	1092.00	38060	PHOENIX-MESA-CHANDLER	LOW	Y
PHOENIX	04	013	1093.00	38060	PHOENIX-MESA-CHANDLER	MODERATE	Y
PHOENIX	04	013	1094.01	38060	PHOENIX-MESA-CHANDLER	LOW	Y
PHOENIX	04	013	1094.02	38060	PHOENIX-MESA-CHANDLER	MODERATE	Y
PHOENIX	04	013	1095.00	38060	PHOENIX-MESA-CHANDLER	MIDDLE	Y
PHOENIX	04	013	1096.01	38060	PHOENIX-MESA-CHANDLER	MODERATE	Y
PHOENIX	04	013	1096.02	38060	PHOENIX-MESA-CHANDLER	MODERATE	Y
PHOENIX	04	013	1096.03	38060	PHOENIX-MESA-CHANDLER	MODERATE	Y
PHOENIX	04	013	1096.04	38060	PHOENIX-MESA-CHANDLER	MODERATE	Y
PHOENIX	04	013	1097.02	38060	PHOENIX-MESA-CHANDLER	MODERATE	Y
PHOENIX	04	013	1097.03	38060	PHOENIX-MESA-CHANDLER	MODERATE	Y
PHOENIX	04	013	1097.04	38060	PHOENIX-MESA-CHANDLER	MODERATE	Y
PHOENIX	04	013	1097.05	38060	PHOENIX-MESA-CHANDLER	MIDDLE	Y
PHOENIX	04	013	1097.06	38060	PHOENIX-MESA-CHANDLER	MODERATE	Y
PHOENIX	04	013	1097.07	38060	PHOENIX-MESA-CHANDLER	LOW	Y
PHOENIX	04	013	1098.01	38060	PHOENIX-MESA-CHANDLER	LOW	Y
PHOENIX	04	013	1098.02	38060	PHOENIX-MESA-CHANDLER	MODERATE	Y
PHOENIX	04	013	1099.00	38060	PHOENIX-MESA-CHANDLER	MODERATE	Y
PHOENIX	04	013	1100.01	38060	PHOENIX-MESA-CHANDLER	MODERATE	Y
PHOENIX	04	013	1100.02	38060	PHOENIX-MESA-CHANDLER	MODERATE	Y
PHOENIX	04	013	1101.00	38060	PHOENIX-MESA-CHANDLER	MODERATE	Y
PHOENIX	04	013	1104.00	38060	PHOENIX-MESA-CHANDLER	MIDDLE	Y
PHOENIX	04	013	1105.01	38060	PHOENIX-MESA-CHANDLER	MODERATE	N

*MINORITY: "Y" = 50% OR GREATER

COMERICA BANK
CENSUS TRACT LISTINGS
ARIZONA
CRA ASSESSMENT AREA

ASSESSMENT AREA	STATE	COUNTY	CENSUS TRACT	MSA/MD	MSA NAME	TRACT INCOME LEVEL	*MINORITY
PHOENIX	04	013	1105.02	38060	PHOENIX-MESA-CHANDLER	MIDDLE	N
PHOENIX	04	013	1106.00	38060	PHOENIX-MESA-CHANDLER	MIDDLE	Y
PHOENIX	04	013	1107.01	38060	PHOENIX-MESA-CHANDLER	MODERATE	Y
PHOENIX	04	013	1107.02	38060	PHOENIX-MESA-CHANDLER	MIDDLE	Y
PHOENIX	04	013	1108.01	38060	PHOENIX-MESA-CHANDLER	MODERATE	Y
PHOENIX	04	013	1108.02	38060	PHOENIX-MESA-CHANDLER	MIDDLE	N
PHOENIX	04	013	1109.01	38060	PHOENIX-MESA-CHANDLER	MODERATE	N
PHOENIX	04	013	1109.02	38060	PHOENIX-MESA-CHANDLER	MODERATE	N
PHOENIX	04	013	1110.00	38060	PHOENIX-MESA-CHANDLER	UPPER	N
PHOENIX	04	013	1111.00	38060	PHOENIX-MESA-CHANDLER	UPPER	N
PHOENIX	04	013	1112.01	38060	PHOENIX-MESA-CHANDLER	MIDDLE	Y
PHOENIX	04	013	1112.02	38060	PHOENIX-MESA-CHANDLER	LOW	Y
PHOENIX	04	013	1112.03	38060	PHOENIX-MESA-CHANDLER	MODERATE	Y
PHOENIX	04	013	1112.04	38060	PHOENIX-MESA-CHANDLER	MODERATE	Y
PHOENIX	04	013	1113.00	38060	PHOENIX-MESA-CHANDLER	MODERATE	Y
PHOENIX	04	013	1114.01	38060	PHOENIX-MESA-CHANDLER	MODERATE	Y
PHOENIX	04	013	1114.02	38060	PHOENIX-MESA-CHANDLER	MODERATE	Y
PHOENIX	04	013	1115.01	38060	PHOENIX-MESA-CHANDLER	MODERATE	Y
PHOENIX	04	013	1115.02	38060	PHOENIX-MESA-CHANDLER	MODERATE	Y
PHOENIX	04	013	1116.01	38060	PHOENIX-MESA-CHANDLER	MODERATE	Y
PHOENIX	04	013	1116.02	38060	PHOENIX-MESA-CHANDLER	MODERATE	Y
PHOENIX	04	013	1117.00	38060	PHOENIX-MESA-CHANDLER	MIDDLE	N
PHOENIX	04	013	1118.00	38060	PHOENIX-MESA-CHANDLER	UPPER	N
PHOENIX	04	013	1119.00	38060	PHOENIX-MESA-CHANDLER	UPPER	N
PHOENIX	04	013	1121.00	38060	PHOENIX-MESA-CHANDLER	MODERATE	Y
PHOENIX	04	013	1122.01	38060	PHOENIX-MESA-CHANDLER	MODERATE	Y
PHOENIX	04	013	1122.02	38060	PHOENIX-MESA-CHANDLER	MODERATE	Y
PHOENIX	04	013	1123.01	38060	PHOENIX-MESA-CHANDLER	MODERATE	Y
PHOENIX	04	013	1123.02	38060	PHOENIX-MESA-CHANDLER	MODERATE	Y
PHOENIX	04	013	1124.01	38060	PHOENIX-MESA-CHANDLER	MODERATE	Y
PHOENIX	04	013	1124.02	38060	PHOENIX-MESA-CHANDLER	MIDDLE	Y
PHOENIX	04	013	1125.02	38060	PHOENIX-MESA-CHANDLER	MODERATE	Y
PHOENIX	04	013	1125.04	38060	PHOENIX-MESA-CHANDLER	MODERATE	Y

*MINORITY: "Y" = 50% OR GREATER

COMERICA BANK
CENSUS TRACT LISTINGS
ARIZONA
CRA ASSESSMENT AREA

ASSESSMENT AREA	STATE	COUNTY	CENSUS TRACT	MSA/MD	MSA NAME	TRACT INCOME LEVEL	*MINORITY
PHOENIX	04	013	1125.07	38060	PHOENIX-MESA-CHANDLER	LOW	Y
PHOENIX	04	013	1125.08	38060	PHOENIX-MESA-CHANDLER	MODERATE	Y
PHOENIX	04	013	1125.10	38060	PHOENIX-MESA-CHANDLER	MIDDLE	Y
PHOENIX	04	013	1125.12	38060	PHOENIX-MESA-CHANDLER	MODERATE	Y
PHOENIX	04	013	1125.14	38060	PHOENIX-MESA-CHANDLER	MODERATE	Y
PHOENIX	04	013	1125.15	38060	PHOENIX-MESA-CHANDLER	MODERATE	Y
PHOENIX	04	013	1125.16	38060	PHOENIX-MESA-CHANDLER	MODERATE	Y
PHOENIX	04	013	1125.17	38060	PHOENIX-MESA-CHANDLER	MIDDLE	Y
PHOENIX	04	013	1125.18	38060	PHOENIX-MESA-CHANDLER	MIDDLE	Y
PHOENIX	04	013	1125.19	38060	PHOENIX-MESA-CHANDLER	MODERATE	Y
PHOENIX	04	013	1125.20	38060	PHOENIX-MESA-CHANDLER	MODERATE	Y
PHOENIX	04	013	1125.21	38060	PHOENIX-MESA-CHANDLER	MODERATE	Y
PHOENIX	04	013	1125.22	38060	PHOENIX-MESA-CHANDLER	MODERATE	Y
PHOENIX	04	013	1125.23	38060	PHOENIX-MESA-CHANDLER	MODERATE	Y
PHOENIX	04	013	1125.24	38060	PHOENIX-MESA-CHANDLER	MODERATE	Y
PHOENIX	04	013	1126.01	38060	PHOENIX-MESA-CHANDLER	LOW	Y
PHOENIX	04	013	1126.02	38060	PHOENIX-MESA-CHANDLER	MODERATE	Y
PHOENIX	04	013	1127.00	38060	PHOENIX-MESA-CHANDLER	MODERATE	Y
PHOENIX	04	013	1129.00	38060	PHOENIX-MESA-CHANDLER	LOW	Y
PHOENIX	04	013	1130.00	38060	PHOENIX-MESA-CHANDLER	UPPER	N
PHOENIX	04	013	1131.00	38060	PHOENIX-MESA-CHANDLER	MIDDLE	N
PHOENIX	04	013	1132.01	38060	PHOENIX-MESA-CHANDLER	LOW	Y
PHOENIX	04	013	1132.02	38060	PHOENIX-MESA-CHANDLER	LOW	Y
PHOENIX	04	013	1132.04	38060	PHOENIX-MESA-CHANDLER	MODERATE	Y
PHOENIX	04	013	1133.01	38060	PHOENIX-MESA-CHANDLER	LOW	Y
PHOENIX	04	013	1135.02	38060	PHOENIX-MESA-CHANDLER	LOW	Y
PHOENIX	04	013	1135.03	38060	PHOENIX-MESA-CHANDLER	MODERATE	Y
PHOENIX	04	013	1136.01	38060	PHOENIX-MESA-CHANDLER	MODERATE	Y
PHOENIX	04	013	1136.02	38060	PHOENIX-MESA-CHANDLER	MODERATE	Y
PHOENIX	04	013	1137.01	38060	PHOENIX-MESA-CHANDLER	MODERATE	Y
PHOENIX	04	013	1137.02	38060	PHOENIX-MESA-CHANDLER	MIDDLE	Y
PHOENIX	04	013	1138.00	38060	PHOENIX-MESA-CHANDLER	MODERATE	Y
PHOENIX	04	013	1139.00	38060	PHOENIX-MESA-CHANDLER	LOW	Y

*MINORITY: "Y" = 50% OR GREATER

COMERICA BANK
CENSUS TRACT LISTINGS
ARIZONA
CRA ASSESSMENT AREA

ASSESSMENT AREA	STATE	COUNTY	CENSUS TRACT	MSA/MD	MSA NAME	TRACT INCOME LEVEL	*MINORITY
PHOENIX	04	013	1140.00	38060	PHOENIX-MESA-CHANDLER	MODERATE	Y
PHOENIX	04	013	1141.00	38060	PHOENIX-MESA-CHANDLER	UPPER	Y
PHOENIX	04	013	1142.00	38060	PHOENIX-MESA-CHANDLER	LOW	Y
PHOENIX	04	013	1143.01	38060	PHOENIX-MESA-CHANDLER	MODERATE	Y
PHOENIX	04	013	1143.02	38060	PHOENIX-MESA-CHANDLER	LOW	Y
PHOENIX	04	013	1144.01	38060	PHOENIX-MESA-CHANDLER	LOW	Y
PHOENIX	04	013	1144.02	38060	PHOENIX-MESA-CHANDLER	MODERATE	Y
PHOENIX	04	013	1145.00	38060	PHOENIX-MESA-CHANDLER	MODERATE	Y
PHOENIX	04	013	1146.00	38060	PHOENIX-MESA-CHANDLER	LOW	Y
PHOENIX	04	013	1147.04	38060	PHOENIX-MESA-CHANDLER	LOW	Y
PHOENIX	04	013	1147.05	38060	PHOENIX-MESA-CHANDLER	NA	N
PHOENIX	04	013	1148.00	38060	PHOENIX-MESA-CHANDLER	LOW	Y
PHOENIX	04	013	1149.00	38060	PHOENIX-MESA-CHANDLER	LOW	Y
PHOENIX	04	013	1152.00	38060	PHOENIX-MESA-CHANDLER	MODERATE	Y
PHOENIX	04	013	1153.00	38060	PHOENIX-MESA-CHANDLER	LOW	Y
PHOENIX	04	013	1154.00	38060	PHOENIX-MESA-CHANDLER	LOW	Y
PHOENIX	04	013	1155.00	38060	PHOENIX-MESA-CHANDLER	MODERATE	Y
PHOENIX	04	013	1156.00	38060	PHOENIX-MESA-CHANDLER	MODERATE	Y
PHOENIX	04	013	1157.00	38060	PHOENIX-MESA-CHANDLER	MODERATE	Y
PHOENIX	04	013	1158.01	38060	PHOENIX-MESA-CHANDLER	LOW	Y
PHOENIX	04	013	1158.02	38060	PHOENIX-MESA-CHANDLER	MIDDLE	Y
PHOENIX	04	013	1159.00	38060	PHOENIX-MESA-CHANDLER	MODERATE	Y
PHOENIX	04	013	1160.00	38060	PHOENIX-MESA-CHANDLER	MODERATE	Y
PHOENIX	04	013	1161.00	38060	PHOENIX-MESA-CHANDLER	MODERATE	Y
PHOENIX	04	013	1162.02	38060	PHOENIX-MESA-CHANDLER	MIDDLE	Y
PHOENIX	04	013	1162.03	38060	PHOENIX-MESA-CHANDLER	MIDDLE	Y
PHOENIX	04	013	1162.04	38060	PHOENIX-MESA-CHANDLER	MODERATE	Y
PHOENIX	04	013	1162.05	38060	PHOENIX-MESA-CHANDLER	MODERATE	Y
PHOENIX	04	013	1163.00	38060	PHOENIX-MESA-CHANDLER	MODERATE	Y
PHOENIX	04	013	1164.00	38060	PHOENIX-MESA-CHANDLER	MIDDLE	Y
PHOENIX	04	013	1165.00	38060	PHOENIX-MESA-CHANDLER	LOW	Y
PHOENIX	04	013	1166.05	38060	PHOENIX-MESA-CHANDLER	MIDDLE	Y
PHOENIX	04	013	1166.06	38060	PHOENIX-MESA-CHANDLER	MIDDLE	Y

*MINORITY: "Y" = 50% OR GREATER

COMERICA BANK
CENSUS TRACT LISTINGS
ARIZONA
CRA ASSESSMENT AREA

ASSESSMENT AREA	STATE	COUNTY	CENSUS TRACT	MSA/MD	MSA NAME	TRACT INCOME LEVEL	*MINORITY
PHOENIX	04	013	1166.07	38060	PHOENIX-MESA-CHANDLER	MIDDLE	Y
PHOENIX	04	013	1166.10	38060	PHOENIX-MESA-CHANDLER	UPPER	Y
PHOENIX	04	013	1166.11	38060	PHOENIX-MESA-CHANDLER	UPPER	Y
PHOENIX	04	013	1166.12	38060	PHOENIX-MESA-CHANDLER	MIDDLE	Y
PHOENIX	04	013	1166.14	38060	PHOENIX-MESA-CHANDLER	MODERATE	Y
PHOENIX	04	013	1166.15	38060	PHOENIX-MESA-CHANDLER	MODERATE	Y
PHOENIX	04	013	1166.16	38060	PHOENIX-MESA-CHANDLER	MIDDLE	Y
PHOENIX	04	013	1166.17	38060	PHOENIX-MESA-CHANDLER	MIDDLE	Y
PHOENIX	04	013	1166.18	38060	PHOENIX-MESA-CHANDLER	MIDDLE	Y
PHOENIX	04	013	1166.19	38060	PHOENIX-MESA-CHANDLER	UPPER	Y
PHOENIX	04	013	1166.20	38060	PHOENIX-MESA-CHANDLER	MIDDLE	Y
PHOENIX	04	013	1166.21	38060	PHOENIX-MESA-CHANDLER	MIDDLE	Y
PHOENIX	04	013	1167.03	38060	PHOENIX-MESA-CHANDLER	MIDDLE	Y
PHOENIX	04	013	1167.07	38060	PHOENIX-MESA-CHANDLER	UPPER	N
PHOENIX	04	013	1167.08	38060	PHOENIX-MESA-CHANDLER	MIDDLE	N
PHOENIX	04	013	1167.09	38060	PHOENIX-MESA-CHANDLER	MIDDLE	Y
PHOENIX	04	013	1167.10	38060	PHOENIX-MESA-CHANDLER	UPPER	N
PHOENIX	04	013	1167.11	38060	PHOENIX-MESA-CHANDLER	MIDDLE	N
PHOENIX	04	013	1167.12	38060	PHOENIX-MESA-CHANDLER	UPPER	N
PHOENIX	04	013	1167.13	38060	PHOENIX-MESA-CHANDLER	UPPER	N
PHOENIX	04	013	1167.14	38060	PHOENIX-MESA-CHANDLER	UPPER	N
PHOENIX	04	013	1167.15	38060	PHOENIX-MESA-CHANDLER	UPPER	N
PHOENIX	04	013	1167.17	38060	PHOENIX-MESA-CHANDLER	MODERATE	Y
PHOENIX	04	013	1167.18	38060	PHOENIX-MESA-CHANDLER	MODERATE	N
PHOENIX	04	013	1167.19	38060	PHOENIX-MESA-CHANDLER	UPPER	N
PHOENIX	04	013	1167.20	38060	PHOENIX-MESA-CHANDLER	MIDDLE	N
PHOENIX	04	013	1167.21	38060	PHOENIX-MESA-CHANDLER	UPPER	N
PHOENIX	04	013	1167.25	38060	PHOENIX-MESA-CHANDLER	UPPER	N
PHOENIX	04	013	1167.27	38060	PHOENIX-MESA-CHANDLER	UPPER	N
PHOENIX	04	013	1167.28	38060	PHOENIX-MESA-CHANDLER	UPPER	N
PHOENIX	04	013	1167.29	38060	PHOENIX-MESA-CHANDLER	UPPER	N
PHOENIX	04	013	1167.30	38060	PHOENIX-MESA-CHANDLER	UPPER	N
PHOENIX	04	013	1167.31	38060	PHOENIX-MESA-CHANDLER	UPPER	N

*MINORITY: "Y" = 50% OR GREATER

COMERICA BANK
CENSUS TRACT LISTINGS
ARIZONA
CRA ASSESSMENT AREA

ASSESSMENT AREA	STATE	COUNTY	CENSUS TRACT	MSA/MD	MSA NAME	TRACT INCOME LEVEL	*MINORITY
PHOENIX	04	013	1167.32	38060	PHOENIX-MESA-CHANDLER	MIDDLE	Y
PHOENIX	04	013	1167.33	38060	PHOENIX-MESA-CHANDLER	NA	N
PHOENIX	04	013	1167.34	38060	PHOENIX-MESA-CHANDLER	MIDDLE	Y
PHOENIX	04	013	1167.35	38060	PHOENIX-MESA-CHANDLER	MODERATE	Y
PHOENIX	04	013	1167.36	38060	PHOENIX-MESA-CHANDLER	MODERATE	Y
PHOENIX	04	013	1167.37	38060	PHOENIX-MESA-CHANDLER	UPPER	Y
PHOENIX	04	013	1167.38	38060	PHOENIX-MESA-CHANDLER	MIDDLE	Y
PHOENIX	04	013	1168.00	38060	PHOENIX-MESA-CHANDLER	LOW	Y
PHOENIX	04	013	1169.00	38060	PHOENIX-MESA-CHANDLER	MODERATE	Y
PHOENIX	04	013	1170.00	38060	PHOENIX-MESA-CHANDLER	MODERATE	Y
PHOENIX	04	013	1171.00	38060	PHOENIX-MESA-CHANDLER	MIDDLE	N
PHOENIX	04	013	1172.00	38060	PHOENIX-MESA-CHANDLER	MODERATE	Y
PHOENIX	04	013	1173.00	38060	PHOENIX-MESA-CHANDLER	LOW	Y
PHOENIX	04	013	2168.06	38060	PHOENIX-MESA-CHANDLER	UPPER	N
PHOENIX	04	013	2168.07	38060	PHOENIX-MESA-CHANDLER	UPPER	N
PHOENIX	04	013	2168.09	38060	PHOENIX-MESA-CHANDLER	UPPER	N
PHOENIX	04	013	2168.10	38060	PHOENIX-MESA-CHANDLER	MIDDLE	N
PHOENIX	04	013	2168.13	38060	PHOENIX-MESA-CHANDLER	UPPER	N
PHOENIX	04	013	2168.16	38060	PHOENIX-MESA-CHANDLER	UPPER	N
PHOENIX	04	013	2168.19	38060	PHOENIX-MESA-CHANDLER	UPPER	N
PHOENIX	04	013	2168.20	38060	PHOENIX-MESA-CHANDLER	UPPER	N
PHOENIX	04	013	2168.21	38060	PHOENIX-MESA-CHANDLER	UPPER	N
PHOENIX	04	013	2168.22	38060	PHOENIX-MESA-CHANDLER	UPPER	N
PHOENIX	04	013	2168.26	38060	PHOENIX-MESA-CHANDLER	MIDDLE	N
PHOENIX	04	013	2168.29	38060	PHOENIX-MESA-CHANDLER	UPPER	N
PHOENIX	04	013	2168.30	38060	PHOENIX-MESA-CHANDLER	MIDDLE	N
PHOENIX	04	013	2168.31	38060	PHOENIX-MESA-CHANDLER	UPPER	N
PHOENIX	04	013	2168.32	38060	PHOENIX-MESA-CHANDLER	UPPER	N
PHOENIX	04	013	2168.33	38060	PHOENIX-MESA-CHANDLER	MIDDLE	N
PHOENIX	04	013	2168.34	38060	PHOENIX-MESA-CHANDLER	UPPER	N
PHOENIX	04	013	2168.35	38060	PHOENIX-MESA-CHANDLER	UPPER	N
PHOENIX	04	013	2168.36	38060	PHOENIX-MESA-CHANDLER	UPPER	N
PHOENIX	04	013	2168.37	38060	PHOENIX-MESA-CHANDLER	UPPER	N

*MINORITY: "Y" = 50% OR GREATER

COMERICA BANK
CENSUS TRACT LISTINGS
ARIZONA
CRA ASSESSMENT AREA

ASSESSMENT AREA	STATE	COUNTY	CENSUS TRACT	MSA/MD	MSA NAME	TRACT INCOME LEVEL	*MINORITY
PHOENIX	04	013	2168.38	38060	PHOENIX-MESA-CHANDLER	UPPER	N
PHOENIX	04	013	2168.39	38060	PHOENIX-MESA-CHANDLER	UPPER	N
PHOENIX	04	013	2168.40	38060	PHOENIX-MESA-CHANDLER	UPPER	N
PHOENIX	04	013	2168.41	38060	PHOENIX-MESA-CHANDLER	UPPER	N
PHOENIX	04	013	2168.42	38060	PHOENIX-MESA-CHANDLER	UPPER	N
PHOENIX	04	013	2168.43	38060	PHOENIX-MESA-CHANDLER	UPPER	N
PHOENIX	04	013	2168.44	38060	PHOENIX-MESA-CHANDLER	UPPER	N
PHOENIX	04	013	2168.45	38060	PHOENIX-MESA-CHANDLER	MODERATE	N
PHOENIX	04	013	2168.49	38060	PHOENIX-MESA-CHANDLER	UPPER	N
PHOENIX	04	013	2168.50	38060	PHOENIX-MESA-CHANDLER	MIDDLE	N
PHOENIX	04	013	2168.51	38060	PHOENIX-MESA-CHANDLER	UPPER	N
PHOENIX	04	013	2168.52	38060	PHOENIX-MESA-CHANDLER	MIDDLE	N
PHOENIX	04	013	2168.53	38060	PHOENIX-MESA-CHANDLER	UPPER	N
PHOENIX	04	013	2168.54	38060	PHOENIX-MESA-CHANDLER	UPPER	N
PHOENIX	04	013	2168.55	38060	PHOENIX-MESA-CHANDLER	UPPER	N
PHOENIX	04	013	2168.56	38060	PHOENIX-MESA-CHANDLER	UPPER	N
PHOENIX	04	013	2168.57	38060	PHOENIX-MESA-CHANDLER	MIDDLE	N
PHOENIX	04	013	2168.58	38060	PHOENIX-MESA-CHANDLER	NA	NA
PHOENIX	04	013	2168.59	38060	PHOENIX-MESA-CHANDLER	UPPER	N
PHOENIX	04	013	2168.60	38060	PHOENIX-MESA-CHANDLER	UPPER	N
PHOENIX	04	013	2168.61	38060	PHOENIX-MESA-CHANDLER	UPPER	N
PHOENIX	04	013	2169.01	38060	PHOENIX-MESA-CHANDLER	UPPER	N
PHOENIX	04	013	2169.02	38060	PHOENIX-MESA-CHANDLER	UPPER	N
PHOENIX	04	013	2170.01	38060	PHOENIX-MESA-CHANDLER	UPPER	N
PHOENIX	04	013	2170.02	38060	PHOENIX-MESA-CHANDLER	MIDDLE	N
PHOENIX	04	013	2171.01	38060	PHOENIX-MESA-CHANDLER	MIDDLE	N
PHOENIX	04	013	2171.02	38060	PHOENIX-MESA-CHANDLER	UPPER	N
PHOENIX	04	013	2172.01	38060	PHOENIX-MESA-CHANDLER	UPPER	N
PHOENIX	04	013	2172.03	38060	PHOENIX-MESA-CHANDLER	MIDDLE	N
PHOENIX	04	013	2172.04	38060	PHOENIX-MESA-CHANDLER	MODERATE	N
PHOENIX	04	013	2173.00	38060	PHOENIX-MESA-CHANDLER	UPPER	N
PHOENIX	04	013	2174.00	38060	PHOENIX-MESA-CHANDLER	UPPER	N
PHOENIX	04	013	2175.01	38060	PHOENIX-MESA-CHANDLER	MIDDLE	Y

*MINORITY: "Y" = 50% OR GREATER

COMERICA BANK
CENSUS TRACT LISTINGS
ARIZONA
CRA ASSESSMENT AREA

ASSESSMENT AREA	STATE	COUNTY	CENSUS TRACT	MSA/MD	MSA NAME	TRACT INCOME LEVEL	*MINORITY
PHOENIX	04	013	2175.02	38060	PHOENIX-MESA-CHANDLER	MIDDLE	N
PHOENIX	04	013	2176.00	38060	PHOENIX-MESA-CHANDLER	MIDDLE	N
PHOENIX	04	013	2177.00	38060	PHOENIX-MESA-CHANDLER	MIDDLE	N
PHOENIX	04	013	2178.00	38060	PHOENIX-MESA-CHANDLER	MIDDLE	N
PHOENIX	04	013	2179.00	38060	PHOENIX-MESA-CHANDLER	UPPER	N
PHOENIX	04	013	2180.00	38060	PHOENIX-MESA-CHANDLER	UPPER	N
PHOENIX	04	013	2181.00	38060	PHOENIX-MESA-CHANDLER	MIDDLE	N
PHOENIX	04	013	2182.00	38060	PHOENIX-MESA-CHANDLER	MIDDLE	N
PHOENIX	04	013	2183.00	38060	PHOENIX-MESA-CHANDLER	MODERATE	N
PHOENIX	04	013	3184.00	38060	PHOENIX-MESA-CHANDLER	MODERATE	Y
PHOENIX	04	013	3185.01	38060	PHOENIX-MESA-CHANDLER	MODERATE	N
PHOENIX	04	013	3187.00	38060	PHOENIX-MESA-CHANDLER	UPPER	N
PHOENIX	04	013	3188.00	38060	PHOENIX-MESA-CHANDLER	MODERATE	N
PHOENIX	04	013	3189.00	38060	PHOENIX-MESA-CHANDLER	MODERATE	N
PHOENIX	04	013	3190.01	38060	PHOENIX-MESA-CHANDLER	NA	N
PHOENIX	04	013	3190.02	38060	PHOENIX-MESA-CHANDLER	UPPER	N
PHOENIX	04	013	3191.01	38060	PHOENIX-MESA-CHANDLER	MODERATE	Y
PHOENIX	04	013	3191.03	38060	PHOENIX-MESA-CHANDLER	LOW	Y
PHOENIX	04	013	3191.04	38060	PHOENIX-MESA-CHANDLER	MODERATE	Y
PHOENIX	04	013	3192.01	38060	PHOENIX-MESA-CHANDLER	LOW	Y
PHOENIX	04	013	3192.02	38060	PHOENIX-MESA-CHANDLER	NA	Y
PHOENIX	04	013	3193.00	38060	PHOENIX-MESA-CHANDLER	MODERATE	Y
PHOENIX	04	013	3194.01	38060	PHOENIX-MESA-CHANDLER	MIDDLE	N
PHOENIX	04	013	3194.02	38060	PHOENIX-MESA-CHANDLER	MIDDLE	N
PHOENIX	04	013	3194.03	38060	PHOENIX-MESA-CHANDLER	MIDDLE	N
PHOENIX	04	013	3194.04	38060	PHOENIX-MESA-CHANDLER	MIDDLE	N
PHOENIX	04	013	3195.00	38060	PHOENIX-MESA-CHANDLER	UPPER	N
PHOENIX	04	013	3196.00	38060	PHOENIX-MESA-CHANDLER	MIDDLE	N
PHOENIX	04	013	3197.05	38060	PHOENIX-MESA-CHANDLER	MODERATE	Y
PHOENIX	04	013	3197.06	38060	PHOENIX-MESA-CHANDLER	MODERATE	Y
PHOENIX	04	013	3197.07	38060	PHOENIX-MESA-CHANDLER	NA	Y
PHOENIX	04	013	3197.08	38060	PHOENIX-MESA-CHANDLER	MIDDLE	Y
PHOENIX	04	013	3197.09	38060	PHOENIX-MESA-CHANDLER	NA	NA

*MINORITY: "Y" = 50% OR GREATER

COMERICA BANK
CENSUS TRACT LISTINGS
ARIZONA
CRA ASSESSMENT AREA

ASSESSMENT AREA	STATE	COUNTY	CENSUS TRACT	MSA/MD	MSA NAME	TRACT INCOME LEVEL	*MINORITY
PHOENIX	04	013	3197.10	38060	PHOENIX-MESA-CHANDLER	MIDDLE	N
PHOENIX	04	013	3198.01	38060	PHOENIX-MESA-CHANDLER	MIDDLE	Y
PHOENIX	04	013	3198.02	38060	PHOENIX-MESA-CHANDLER	MIDDLE	N
PHOENIX	04	013	3199.02	38060	PHOENIX-MESA-CHANDLER	UPPER	N
PHOENIX	04	013	3199.03	38060	PHOENIX-MESA-CHANDLER	UPPER	N
PHOENIX	04	013	3199.04	38060	PHOENIX-MESA-CHANDLER	UPPER	N
PHOENIX	04	013	3199.05	38060	PHOENIX-MESA-CHANDLER	MIDDLE	N
PHOENIX	04	013	3199.06	38060	PHOENIX-MESA-CHANDLER	UPPER	N
PHOENIX	04	013	3199.07	38060	PHOENIX-MESA-CHANDLER	UPPER	N
PHOENIX	04	013	3199.08	38060	PHOENIX-MESA-CHANDLER	MODERATE	N
PHOENIX	04	013	3199.09	38060	PHOENIX-MESA-CHANDLER	UPPER	N
PHOENIX	04	013	3199.10	38060	PHOENIX-MESA-CHANDLER	UPPER	N
PHOENIX	04	013	3200.01	38060	PHOENIX-MESA-CHANDLER	MIDDLE	Y
PHOENIX	04	013	3200.02	38060	PHOENIX-MESA-CHANDLER	MODERATE	Y
PHOENIX	04	013	3200.07	38060	PHOENIX-MESA-CHANDLER	MODERATE	Y
PHOENIX	04	013	3201.00	38060	PHOENIX-MESA-CHANDLER	MIDDLE	N
PHOENIX	04	013	4201.04	38060	PHOENIX-MESA-CHANDLER	MIDDLE	N
PHOENIX	04	013	4201.05	38060	PHOENIX-MESA-CHANDLER	UPPER	N
PHOENIX	04	013	4201.07	38060	PHOENIX-MESA-CHANDLER	UPPER	N
PHOENIX	04	013	4201.08	38060	PHOENIX-MESA-CHANDLER	UPPER	N
PHOENIX	04	013	4201.09	38060	PHOENIX-MESA-CHANDLER	UPPER	N
PHOENIX	04	013	4201.10	38060	PHOENIX-MESA-CHANDLER	UPPER	N
PHOENIX	04	013	4201.11	38060	PHOENIX-MESA-CHANDLER	MIDDLE	N
PHOENIX	04	013	4201.12	38060	PHOENIX-MESA-CHANDLER	MIDDLE	N
PHOENIX	04	013	4201.13	38060	PHOENIX-MESA-CHANDLER	MODERATE	N
PHOENIX	04	013	4201.14	38060	PHOENIX-MESA-CHANDLER	MIDDLE	N
PHOENIX	04	013	4201.15	38060	PHOENIX-MESA-CHANDLER	MODERATE	N
PHOENIX	04	013	4201.16	38060	PHOENIX-MESA-CHANDLER	MODERATE	N
PHOENIX	04	013	4202.02	38060	PHOENIX-MESA-CHANDLER	MODERATE	N
PHOENIX	04	013	4202.06	38060	PHOENIX-MESA-CHANDLER	MODERATE	N
PHOENIX	04	013	4202.07	38060	PHOENIX-MESA-CHANDLER	UPPER	N
PHOENIX	04	013	4202.08	38060	PHOENIX-MESA-CHANDLER	MIDDLE	N
PHOENIX	04	013	4202.09	38060	PHOENIX-MESA-CHANDLER	MIDDLE	N

*MINORITY: "Y" = 50% OR GREATER

COMERICA BANK
CENSUS TRACT LISTINGS
ARIZONA
CRA ASSESSMENT AREA

ASSESSMENT AREA	STATE	COUNTY	CENSUS TRACT	MSA/MD	MSA NAME	TRACT INCOME LEVEL	*MINORITY
PHOENIX	04	013	4202.10	38060	PHOENIX-MESA-CHANDLER	MIDDLE	N
PHOENIX	04	013	4202.11	38060	PHOENIX-MESA-CHANDLER	UPPER	N
PHOENIX	04	013	4202.12	38060	PHOENIX-MESA-CHANDLER	MIDDLE	N
PHOENIX	04	013	4202.13	38060	PHOENIX-MESA-CHANDLER	MODERATE	N
PHOENIX	04	013	4202.14	38060	PHOENIX-MESA-CHANDLER	MODERATE	N
PHOENIX	04	013	4202.15	38060	PHOENIX-MESA-CHANDLER	MIDDLE	N
PHOENIX	04	013	4202.16	38060	PHOENIX-MESA-CHANDLER	MIDDLE	N
PHOENIX	04	013	4203.01	38060	PHOENIX-MESA-CHANDLER	UPPER	N
PHOENIX	04	013	4203.02	38060	PHOENIX-MESA-CHANDLER	UPPER	N
PHOENIX	04	013	4203.03	38060	PHOENIX-MESA-CHANDLER	MIDDLE	N
PHOENIX	04	013	4203.04	38060	PHOENIX-MESA-CHANDLER	UPPER	N
PHOENIX	04	013	4204.01	38060	PHOENIX-MESA-CHANDLER	MODERATE	Y
PHOENIX	04	013	4204.02	38060	PHOENIX-MESA-CHANDLER	UPPER	N
PHOENIX	04	013	4205.03	38060	PHOENIX-MESA-CHANDLER	MODERATE	N
PHOENIX	04	013	4205.04	38060	PHOENIX-MESA-CHANDLER	MIDDLE	N
PHOENIX	04	013	4205.05	38060	PHOENIX-MESA-CHANDLER	MIDDLE	Y
PHOENIX	04	013	4205.06	38060	PHOENIX-MESA-CHANDLER	MODERATE	Y
PHOENIX	04	013	4206.02	38060	PHOENIX-MESA-CHANDLER	UPPER	N
PHOENIX	04	013	4206.03	38060	PHOENIX-MESA-CHANDLER	UPPER	N
PHOENIX	04	013	4206.04	38060	PHOENIX-MESA-CHANDLER	UPPER	N
PHOENIX	04	013	4207.04	38060	PHOENIX-MESA-CHANDLER	MIDDLE	N
PHOENIX	04	013	4207.05	38060	PHOENIX-MESA-CHANDLER	UPPER	N
PHOENIX	04	013	4207.06	38060	PHOENIX-MESA-CHANDLER	UPPER	N
PHOENIX	04	013	4207.07	38060	PHOENIX-MESA-CHANDLER	MODERATE	N
PHOENIX	04	013	4207.08	38060	PHOENIX-MESA-CHANDLER	MODERATE	N
PHOENIX	04	013	4207.09	38060	PHOENIX-MESA-CHANDLER	MODERATE	N
PHOENIX	04	013	4207.10	38060	PHOENIX-MESA-CHANDLER	MODERATE	N
PHOENIX	04	013	4208.00	38060	PHOENIX-MESA-CHANDLER	MIDDLE	N
PHOENIX	04	013	4209.01	38060	PHOENIX-MESA-CHANDLER	MIDDLE	Y
PHOENIX	04	013	4209.02	38060	PHOENIX-MESA-CHANDLER	MIDDLE	N
PHOENIX	04	013	4210.01	38060	PHOENIX-MESA-CHANDLER	MODERATE	N
PHOENIX	04	013	4210.02	38060	PHOENIX-MESA-CHANDLER	LOW	Y
PHOENIX	04	013	4211.01	38060	PHOENIX-MESA-CHANDLER	MODERATE	Y

*MINORITY: "Y" = 50% OR GREATER

COMERICA BANK
CENSUS TRACT LISTINGS
ARIZONA
CRA ASSESSMENT AREA

ASSESSMENT AREA	STATE	COUNTY	CENSUS TRACT	MSA/MD	MSA NAME	TRACT INCOME LEVEL	*MINORITY
PHOENIX	04	013	4211.02	38060	PHOENIX-MESA-CHANDLER	MODERATE	N
PHOENIX	04	013	4212.01	38060	PHOENIX-MESA-CHANDLER	MODERATE	N
PHOENIX	04	013	4212.02	38060	PHOENIX-MESA-CHANDLER	MIDDLE	Y
PHOENIX	04	013	4213.02	38060	PHOENIX-MESA-CHANDLER	LOW	Y
PHOENIX	04	013	4213.03	38060	PHOENIX-MESA-CHANDLER	MODERATE	Y
PHOENIX	04	013	4213.04	38060	PHOENIX-MESA-CHANDLER	MODERATE	Y
PHOENIX	04	013	4214.00	38060	PHOENIX-MESA-CHANDLER	MODERATE	N
PHOENIX	04	013	4215.01	38060	PHOENIX-MESA-CHANDLER	MODERATE	Y
PHOENIX	04	013	4215.02	38060	PHOENIX-MESA-CHANDLER	MODERATE	Y
PHOENIX	04	013	4216.01	38060	PHOENIX-MESA-CHANDLER	MODERATE	Y
PHOENIX	04	013	4216.02	38060	PHOENIX-MESA-CHANDLER	LOW	Y
PHOENIX	04	013	4217.01	38060	PHOENIX-MESA-CHANDLER	MODERATE	Y
PHOENIX	04	013	4217.02	38060	PHOENIX-MESA-CHANDLER	LOW	Y
PHOENIX	04	013	4218.01	38060	PHOENIX-MESA-CHANDLER	MIDDLE	Y
PHOENIX	04	013	4218.02	38060	PHOENIX-MESA-CHANDLER	MODERATE	Y
PHOENIX	04	013	4219.01	38060	PHOENIX-MESA-CHANDLER	MODERATE	Y
PHOENIX	04	013	4219.02	38060	PHOENIX-MESA-CHANDLER	LOW	Y
PHOENIX	04	013	4220.01	38060	PHOENIX-MESA-CHANDLER	MODERATE	Y
PHOENIX	04	013	4220.02	38060	PHOENIX-MESA-CHANDLER	MODERATE	Y
PHOENIX	04	013	4221.02	38060	PHOENIX-MESA-CHANDLER	LOW	Y
PHOENIX	04	013	4221.03	38060	PHOENIX-MESA-CHANDLER	MODERATE	Y
PHOENIX	04	013	4221.04	38060	PHOENIX-MESA-CHANDLER	MODERATE	Y
PHOENIX	04	013	4221.05	38060	PHOENIX-MESA-CHANDLER	MODERATE	Y
PHOENIX	04	013	4221.06	38060	PHOENIX-MESA-CHANDLER	MODERATE	Y
PHOENIX	04	013	4221.07	38060	PHOENIX-MESA-CHANDLER	LOW	Y
PHOENIX	04	013	4222.03	38060	PHOENIX-MESA-CHANDLER	MODERATE	Y
PHOENIX	04	013	4222.09	38060	PHOENIX-MESA-CHANDLER	MIDDLE	Y
PHOENIX	04	013	4222.10	38060	PHOENIX-MESA-CHANDLER	MIDDLE	N
PHOENIX	04	013	4222.11	38060	PHOENIX-MESA-CHANDLER	MIDDLE	N
PHOENIX	04	013	4222.12	38060	PHOENIX-MESA-CHANDLER	UPPER	N
PHOENIX	04	013	4222.13	38060	PHOENIX-MESA-CHANDLER	MIDDLE	N
PHOENIX	04	013	4222.15	38060	PHOENIX-MESA-CHANDLER	MIDDLE	N
PHOENIX	04	013	4222.16	38060	PHOENIX-MESA-CHANDLER	UPPER	N

*MINORITY: "Y" = 50% OR GREATER

COMERICA BANK
CENSUS TRACT LISTINGS
ARIZONA
CRA ASSESSMENT AREA

ASSESSMENT AREA	STATE	COUNTY	CENSUS TRACT	MSA/MD	MSA NAME	TRACT INCOME LEVEL	*MINORITY
PHOENIX	04	013	4222.17	38060	PHOENIX-MESA-CHANDLER	MIDDLE	N
PHOENIX	04	013	4222.18	38060	PHOENIX-MESA-CHANDLER	MODERATE	N
PHOENIX	04	013	4222.19	38060	PHOENIX-MESA-CHANDLER	MIDDLE	N
PHOENIX	04	013	4222.20	38060	PHOENIX-MESA-CHANDLER	UPPER	N
PHOENIX	04	013	4222.21	38060	PHOENIX-MESA-CHANDLER	MIDDLE	N
PHOENIX	04	013	4222.22	38060	PHOENIX-MESA-CHANDLER	UPPER	N
PHOENIX	04	013	4222.23	38060	PHOENIX-MESA-CHANDLER	MIDDLE	N
PHOENIX	04	013	4222.24	38060	PHOENIX-MESA-CHANDLER	NA	NA
PHOENIX	04	013	4222.25	38060	PHOENIX-MESA-CHANDLER	NA	NA
PHOENIX	04	013	4222.26	38060	PHOENIX-MESA-CHANDLER	NA	NA
PHOENIX	04	013	4222.27	38060	PHOENIX-MESA-CHANDLER	MIDDLE	N
PHOENIX	04	013	4223.01	38060	PHOENIX-MESA-CHANDLER	MODERATE	Y
PHOENIX	04	013	4223.02	38060	PHOENIX-MESA-CHANDLER	MIDDLE	N
PHOENIX	04	013	4223.04	38060	PHOENIX-MESA-CHANDLER	MIDDLE	N
PHOENIX	04	013	4223.05	38060	PHOENIX-MESA-CHANDLER	UPPER	N
PHOENIX	04	013	4223.07	38060	PHOENIX-MESA-CHANDLER	MIDDLE	N
PHOENIX	04	013	4223.08	38060	PHOENIX-MESA-CHANDLER	UPPER	N
PHOENIX	04	013	4223.09	38060	PHOENIX-MESA-CHANDLER	UPPER	N
PHOENIX	04	013	4224.01	38060	PHOENIX-MESA-CHANDLER	MIDDLE	N
PHOENIX	04	013	4224.02	38060	PHOENIX-MESA-CHANDLER	MIDDLE	N
PHOENIX	04	013	4224.03	38060	PHOENIX-MESA-CHANDLER	MIDDLE	N
PHOENIX	04	013	4224.04	38060	PHOENIX-MESA-CHANDLER	UPPER	N
PHOENIX	04	013	4225.01	38060	PHOENIX-MESA-CHANDLER	MODERATE	N
PHOENIX	04	013	4225.02	38060	PHOENIX-MESA-CHANDLER	MIDDLE	N
PHOENIX	04	013	4225.03	38060	PHOENIX-MESA-CHANDLER	MIDDLE	N
PHOENIX	04	013	4225.04	38060	PHOENIX-MESA-CHANDLER	UPPER	N
PHOENIX	04	013	4225.06	38060	PHOENIX-MESA-CHANDLER	UPPER	N
PHOENIX	04	013	4225.07	38060	PHOENIX-MESA-CHANDLER	UPPER	N
PHOENIX	04	013	4225.08	38060	PHOENIX-MESA-CHANDLER	MIDDLE	N
PHOENIX	04	013	4225.09	38060	PHOENIX-MESA-CHANDLER	MIDDLE	N
PHOENIX	04	013	4225.10	38060	PHOENIX-MESA-CHANDLER	UPPER	N
PHOENIX	04	013	4225.11	38060	PHOENIX-MESA-CHANDLER	UPPER	N
PHOENIX	04	013	4225.12	38060	PHOENIX-MESA-CHANDLER	UPPER	N

*MINORITY: "Y" = 50% OR GREATER

COMERICA BANK
CENSUS TRACT LISTINGS
ARIZONA
CRA ASSESSMENT AREA

ASSESSMENT AREA	STATE	COUNTY	CENSUS TRACT	MSA/MD	MSA NAME	TRACT INCOME LEVEL	*MINORITY
PHOENIX	04	013	4225.13	38060	PHOENIX-MESA-CHANDLER	MIDDLE	N
PHOENIX	04	013	4225.14	38060	PHOENIX-MESA-CHANDLER	MIDDLE	N
PHOENIX	04	013	4226.07	38060	PHOENIX-MESA-CHANDLER	MIDDLE	N
PHOENIX	04	013	4226.09	38060	PHOENIX-MESA-CHANDLER	MIDDLE	N
PHOENIX	04	013	4226.10	38060	PHOENIX-MESA-CHANDLER	MODERATE	N
PHOENIX	04	013	4226.15	38060	PHOENIX-MESA-CHANDLER	MIDDLE	N
PHOENIX	04	013	4226.17	38060	PHOENIX-MESA-CHANDLER	UPPER	N
PHOENIX	04	013	4226.18	38060	PHOENIX-MESA-CHANDLER	MODERATE	N
PHOENIX	04	013	4226.20	38060	PHOENIX-MESA-CHANDLER	UPPER	N
PHOENIX	04	013	4226.21	38060	PHOENIX-MESA-CHANDLER	UPPER	N
PHOENIX	04	013	4226.22	38060	PHOENIX-MESA-CHANDLER	MIDDLE	N
PHOENIX	04	013	4226.23	38060	PHOENIX-MESA-CHANDLER	UPPER	N
PHOENIX	04	013	4226.24	38060	PHOENIX-MESA-CHANDLER	MODERATE	N
PHOENIX	04	013	4226.25	38060	PHOENIX-MESA-CHANDLER	MODERATE	N
PHOENIX	04	013	4226.26	38060	PHOENIX-MESA-CHANDLER	MODERATE	N
PHOENIX	04	013	4226.27	38060	PHOENIX-MESA-CHANDLER	MODERATE	N
PHOENIX	04	013	4226.28	38060	PHOENIX-MESA-CHANDLER	LOW	N
PHOENIX	04	013	4226.29	38060	PHOENIX-MESA-CHANDLER	MIDDLE	N
PHOENIX	04	013	4226.30	38060	PHOENIX-MESA-CHANDLER	MODERATE	N
PHOENIX	04	013	4226.32	38060	PHOENIX-MESA-CHANDLER	MIDDLE	N
PHOENIX	04	013	4226.33	38060	PHOENIX-MESA-CHANDLER	MODERATE	N
PHOENIX	04	013	4226.34	38060	PHOENIX-MESA-CHANDLER	MODERATE	N
PHOENIX	04	013	4226.36	38060	PHOENIX-MESA-CHANDLER	MIDDLE	N
PHOENIX	04	013	4226.37	38060	PHOENIX-MESA-CHANDLER	MIDDLE	N
PHOENIX	04	013	4226.38	38060	PHOENIX-MESA-CHANDLER	MODERATE	N
PHOENIX	04	013	4226.39	38060	PHOENIX-MESA-CHANDLER	MIDDLE	N
PHOENIX	04	013	4226.40	38060	PHOENIX-MESA-CHANDLER	MIDDLE	N
PHOENIX	04	013	4226.42	38060	PHOENIX-MESA-CHANDLER	UPPER	N
PHOENIX	04	013	4226.43	38060	PHOENIX-MESA-CHANDLER	UPPER	N
PHOENIX	04	013	4226.47	38060	PHOENIX-MESA-CHANDLER	UPPER	N
PHOENIX	04	013	4226.48	38060	PHOENIX-MESA-CHANDLER	UPPER	N
PHOENIX	04	013	4226.49	38060	PHOENIX-MESA-CHANDLER	UPPER	N
PHOENIX	04	013	4226.50	38060	PHOENIX-MESA-CHANDLER	MIDDLE	N

*MINORITY: "Y" = 50% OR GREATER

COMERICA BANK
CENSUS TRACT LISTINGS
ARIZONA
CRA ASSESSMENT AREA

ASSESSMENT AREA	STATE	COUNTY	CENSUS TRACT	MSA/MD	MSA NAME	TRACT INCOME LEVEL	*MINORITY
PHOENIX	04	013	4226.51	38060	PHOENIX-MESA-CHANDLER	UPPER	N
PHOENIX	04	013	4226.52	38060	PHOENIX-MESA-CHANDLER	MIDDLE	N
PHOENIX	04	013	4226.53	38060	PHOENIX-MESA-CHANDLER	MIDDLE	N
PHOENIX	04	013	4226.54	38060	PHOENIX-MESA-CHANDLER	UPPER	N
PHOENIX	04	013	4226.55	38060	PHOENIX-MESA-CHANDLER	MIDDLE	N
PHOENIX	04	013	4226.56	38060	PHOENIX-MESA-CHANDLER	UPPER	N
PHOENIX	04	013	4226.57	38060	PHOENIX-MESA-CHANDLER	UPPER	N
PHOENIX	04	013	4226.58	38060	PHOENIX-MESA-CHANDLER	UPPER	N
PHOENIX	04	013	4226.59	38060	PHOENIX-MESA-CHANDLER	MIDDLE	N
PHOENIX	04	013	4226.60	38060	PHOENIX-MESA-CHANDLER	MIDDLE	N
PHOENIX	04	013	5228.01	38060	PHOENIX-MESA-CHANDLER	NA	Y
PHOENIX	04	013	5228.02	38060	PHOENIX-MESA-CHANDLER	MODERATE	Y
PHOENIX	04	013	5229.01	38060	PHOENIX-MESA-CHANDLER	MIDDLE	N
PHOENIX	04	013	5229.03	38060	PHOENIX-MESA-CHANDLER	LOW	Y
PHOENIX	04	013	5229.04	38060	PHOENIX-MESA-CHANDLER	MIDDLE	Y
PHOENIX	04	013	5230.02	38060	PHOENIX-MESA-CHANDLER	MODERATE	Y
PHOENIX	04	013	5230.05	38060	PHOENIX-MESA-CHANDLER	UPPER	N
PHOENIX	04	013	5230.06	38060	PHOENIX-MESA-CHANDLER	MIDDLE	Y
PHOENIX	04	013	5230.07	38060	PHOENIX-MESA-CHANDLER	MODERATE	Y
PHOENIX	04	013	5230.08	38060	PHOENIX-MESA-CHANDLER	MIDDLE	Y
PHOENIX	04	013	5231.02	38060	PHOENIX-MESA-CHANDLER	MODERATE	Y
PHOENIX	04	013	5231.03	38060	PHOENIX-MESA-CHANDLER	MIDDLE	Y
PHOENIX	04	013	5231.04	38060	PHOENIX-MESA-CHANDLER	MIDDLE	Y
PHOENIX	04	013	6100.01	38060	PHOENIX-MESA-CHANDLER	MIDDLE	N
PHOENIX	04	013	6100.02	38060	PHOENIX-MESA-CHANDLER	UPPER	N
PHOENIX	04	013	6101.00	38060	PHOENIX-MESA-CHANDLER	UPPER	N
PHOENIX	04	013	6102.01	38060	PHOENIX-MESA-CHANDLER	UPPER	N
PHOENIX	04	013	6102.02	38060	PHOENIX-MESA-CHANDLER	UPPER	N
PHOENIX	04	013	6103.01	38060	PHOENIX-MESA-CHANDLER	UPPER	N
PHOENIX	04	013	6103.02	38060	PHOENIX-MESA-CHANDLER	UPPER	N
PHOENIX	04	013	6104.00	38060	PHOENIX-MESA-CHANDLER	UPPER	N
PHOENIX	04	013	6105.00	38060	PHOENIX-MESA-CHANDLER	UPPER	N
PHOENIX	04	013	6106.00	38060	PHOENIX-MESA-CHANDLER	UPPER	N

*MINORITY: "Y" = 50% OR GREATER

COMERICA BANK
CENSUS TRACT LISTINGS
ARIZONA
CRA ASSESSMENT AREA

ASSESSMENT AREA	STATE	COUNTY	CENSUS TRACT	MSA/MD	MSA NAME	TRACT INCOME LEVEL	*MINORITY
PHOENIX	04	013	6107.00	38060	PHOENIX-MESA-CHANDLER	MIDDLE	N
PHOENIX	04	013	6108.00	38060	PHOENIX-MESA-CHANDLER	UPPER	N
PHOENIX	04	013	6109.01	38060	PHOENIX-MESA-CHANDLER	UPPER	N
PHOENIX	04	013	6109.02	38060	PHOENIX-MESA-CHANDLER	UPPER	N
PHOENIX	04	013	6109.03	38060	PHOENIX-MESA-CHANDLER	UPPER	N
PHOENIX	04	013	6110.00	38060	PHOENIX-MESA-CHANDLER	UPPER	N
PHOENIX	04	013	6111.00	38060	PHOENIX-MESA-CHANDLER	UPPER	N
PHOENIX	04	013	6112.00	38060	PHOENIX-MESA-CHANDLER	UPPER	N
PHOENIX	04	013	6113.00	38060	PHOENIX-MESA-CHANDLER	UPPER	N
PHOENIX	04	013	6114.00	38060	PHOENIX-MESA-CHANDLER	UPPER	N
PHOENIX	04	013	6115.00	38060	PHOENIX-MESA-CHANDLER	UPPER	N
PHOENIX	04	013	6116.00	38060	PHOENIX-MESA-CHANDLER	UPPER	N
PHOENIX	04	013	6117.00	38060	PHOENIX-MESA-CHANDLER	UPPER	N
PHOENIX	04	013	6118.00	38060	PHOENIX-MESA-CHANDLER	UPPER	N
PHOENIX	04	013	6119.00	38060	PHOENIX-MESA-CHANDLER	UPPER	N
PHOENIX	04	013	6120.00	38060	PHOENIX-MESA-CHANDLER	UPPER	N
PHOENIX	04	013	6122.00	38060	PHOENIX-MESA-CHANDLER	UPPER	N
PHOENIX	04	013	6123.01	38060	PHOENIX-MESA-CHANDLER	UPPER	N
PHOENIX	04	013	6123.02	38060	PHOENIX-MESA-CHANDLER	UPPER	N
PHOENIX	04	013	6124.01	38060	PHOENIX-MESA-CHANDLER	UPPER	N
PHOENIX	04	013	6124.02	38060	PHOENIX-MESA-CHANDLER	UPPER	N
PHOENIX	04	013	6125.00	38060	PHOENIX-MESA-CHANDLER	UPPER	N
PHOENIX	04	013	6126.00	38060	PHOENIX-MESA-CHANDLER	UPPER	N
PHOENIX	04	013	6127.00	38060	PHOENIX-MESA-CHANDLER	UPPER	N
PHOENIX	04	013	6128.00	38060	PHOENIX-MESA-CHANDLER	UPPER	N
PHOENIX	04	013	6129.00	38060	PHOENIX-MESA-CHANDLER	UPPER	N
PHOENIX	04	013	6130.00	38060	PHOENIX-MESA-CHANDLER	UPPER	N
PHOENIX	04	013	6131.00	38060	PHOENIX-MESA-CHANDLER	UPPER	N
PHOENIX	04	013	6132.00	38060	PHOENIX-MESA-CHANDLER	UPPER	N
PHOENIX	04	013	6133.00	38060	PHOENIX-MESA-CHANDLER	UPPER	N
PHOENIX	04	013	6134.00	38060	PHOENIX-MESA-CHANDLER	MIDDLE	N
PHOENIX	04	013	6135.00	38060	PHOENIX-MESA-CHANDLER	MIDDLE	N
PHOENIX	04	013	6136.01	38060	PHOENIX-MESA-CHANDLER	UPPER	N

*MINORITY: "Y" = 50% OR GREATER

COMERICA BANK
CENSUS TRACT LISTINGS
ARIZONA
CRA ASSESSMENT AREA

ASSESSMENT AREA	STATE	COUNTY	CENSUS TRACT	MSA/MD	MSA NAME	TRACT INCOME LEVEL	*MINORITY
PHOENIX	04	013	6136.02	38060	PHOENIX-MESA-CHANDLER	UPPER	N
PHOENIX	04	013	6137.00	38060	PHOENIX-MESA-CHANDLER	UPPER	N
PHOENIX	04	013	6138.00	38060	PHOENIX-MESA-CHANDLER	UPPER	N
PHOENIX	04	013	6139.00	38060	PHOENIX-MESA-CHANDLER	UPPER	N
PHOENIX	04	013	6140.00	38060	PHOENIX-MESA-CHANDLER	UPPER	N
PHOENIX	04	013	6141.00	38060	PHOENIX-MESA-CHANDLER	UPPER	N
PHOENIX	04	013	6142.00	38060	PHOENIX-MESA-CHANDLER	UPPER	N
PHOENIX	04	013	6143.00	38060	PHOENIX-MESA-CHANDLER	UPPER	N
PHOENIX	04	013	6144.00	38060	PHOENIX-MESA-CHANDLER	MIDDLE	N
PHOENIX	04	013	6145.00	38060	PHOENIX-MESA-CHANDLER	MIDDLE	N
PHOENIX	04	013	6146.01	38060	PHOENIX-MESA-CHANDLER	MIDDLE	N
PHOENIX	04	013	6146.02	38060	PHOENIX-MESA-CHANDLER	MIDDLE	N
PHOENIX	04	013	6147.00	38060	PHOENIX-MESA-CHANDLER	MODERATE	N
PHOENIX	04	013	6148.00	38060	PHOENIX-MESA-CHANDLER	MIDDLE	N
PHOENIX	04	013	6149.00	38060	PHOENIX-MESA-CHANDLER	UPPER	N
PHOENIX	04	013	6150.01	38060	PHOENIX-MESA-CHANDLER	UPPER	N
PHOENIX	04	013	6150.02	38060	PHOENIX-MESA-CHANDLER	UPPER	N
PHOENIX	04	013	6151.00	38060	PHOENIX-MESA-CHANDLER	UPPER	N
PHOENIX	04	013	6152.01	38060	PHOENIX-MESA-CHANDLER	UPPER	N
PHOENIX	04	013	6152.02	38060	PHOENIX-MESA-CHANDLER	UPPER	N
PHOENIX	04	013	6153.00	38060	PHOENIX-MESA-CHANDLER	MODERATE	N
PHOENIX	04	013	6154.00	38060	PHOENIX-MESA-CHANDLER	MODERATE	N
PHOENIX	04	013	6155.00	38060	PHOENIX-MESA-CHANDLER	MODERATE	N
PHOENIX	04	013	6156.00	38060	PHOENIX-MESA-CHANDLER	MIDDLE	N
PHOENIX	04	013	6157.00	38060	PHOENIX-MESA-CHANDLER	MIDDLE	N
PHOENIX	04	013	6158.00	38060	PHOENIX-MESA-CHANDLER	UPPER	N
PHOENIX	04	013	6159.00	38060	PHOENIX-MESA-CHANDLER	UPPER	N
PHOENIX	04	013	6160.00	38060	PHOENIX-MESA-CHANDLER	MIDDLE	N
PHOENIX	04	013	6161.00	38060	PHOENIX-MESA-CHANDLER	MIDDLE	N
PHOENIX	04	013	6162.00	38060	PHOENIX-MESA-CHANDLER	MIDDLE	N
PHOENIX	04	013	6163.00	38060	PHOENIX-MESA-CHANDLER	UPPER	N
PHOENIX	04	013	6164.00	38060	PHOENIX-MESA-CHANDLER	UPPER	N
PHOENIX	04	013	6165.00	38060	PHOENIX-MESA-CHANDLER	MODERATE	N

*MINORITY: "Y" = 50% OR GREATER

COMERICA BANK
CENSUS TRACT LISTINGS
ARIZONA
CRA ASSESSMENT AREA

ASSESSMENT AREA	STATE	COUNTY	CENSUS TRACT	MSA/MD	MSA NAME	TRACT INCOME LEVEL	*MINORITY
PHOENIX	04	013	6166.00	38060	PHOENIX-MESA-CHANDLER	MIDDLE	N
PHOENIX	04	013	6167.00	38060	PHOENIX-MESA-CHANDLER	MIDDLE	N
PHOENIX	04	013	6168.00	38060	PHOENIX-MESA-CHANDLER	MIDDLE	N
PHOENIX	04	013	6169.00	38060	PHOENIX-MESA-CHANDLER	MIDDLE	N
PHOENIX	04	013	6170.01	38060	PHOENIX-MESA-CHANDLER	NA	N
PHOENIX	04	013	6170.02	38060	PHOENIX-MESA-CHANDLER	MIDDLE	N
PHOENIX	04	013	6171.00	38060	PHOENIX-MESA-CHANDLER	UPPER	N
PHOENIX	04	013	6172.00	38060	PHOENIX-MESA-CHANDLER	UPPER	N
PHOENIX	04	013	6173.00	38060	PHOENIX-MESA-CHANDLER	UPPER	N
PHOENIX	04	013	6174.00	38060	PHOENIX-MESA-CHANDLER	MODERATE	N
PHOENIX	04	013	6175.00	38060	PHOENIX-MESA-CHANDLER	MIDDLE	N
PHOENIX	04	013	6176.00	38060	PHOENIX-MESA-CHANDLER	MIDDLE	N
PHOENIX	04	013	6177.00	38060	PHOENIX-MESA-CHANDLER	MIDDLE	N
PHOENIX	04	013	6178.00	38060	PHOENIX-MESA-CHANDLER	UPPER	N
PHOENIX	04	013	6179.00	38060	PHOENIX-MESA-CHANDLER	MIDDLE	N
PHOENIX	04	013	6180.00	38060	PHOENIX-MESA-CHANDLER	MIDDLE	N
PHOENIX	04	013	6181.00	38060	PHOENIX-MESA-CHANDLER	MIDDLE	N
PHOENIX	04	013	6182.00	38060	PHOENIX-MESA-CHANDLER	MIDDLE	N
PHOENIX	04	013	6183.00	38060	PHOENIX-MESA-CHANDLER	MIDDLE	N
PHOENIX	04	013	6184.00	38060	PHOENIX-MESA-CHANDLER	MODERATE	N
PHOENIX	04	013	6185.00	38060	PHOENIX-MESA-CHANDLER	MODERATE	N
PHOENIX	04	013	6186.00	38060	PHOENIX-MESA-CHANDLER	MIDDLE	N
PHOENIX	04	013	6187.00	38060	PHOENIX-MESA-CHANDLER	MIDDLE	N
PHOENIX	04	013	6188.00	38060	PHOENIX-MESA-CHANDLER	LOW	Y
PHOENIX	04	013	6189.00	38060	PHOENIX-MESA-CHANDLER	MIDDLE	N
PHOENIX	04	013	6190.00	38060	PHOENIX-MESA-CHANDLER	MODERATE	N
PHOENIX	04	013	6191.00	38060	PHOENIX-MESA-CHANDLER	MODERATE	Y
PHOENIX	04	013	6192.00	38060	PHOENIX-MESA-CHANDLER	MODERATE	N
PHOENIX	04	013	6193.00	38060	PHOENIX-MESA-CHANDLER	MODERATE	N
PHOENIX	04	013	6194.00	38060	PHOENIX-MESA-CHANDLER	MIDDLE	N
PHOENIX	04	013	6195.00	38060	PHOENIX-MESA-CHANDLER	MODERATE	N
PHOENIX	04	013	6196.01	38060	PHOENIX-MESA-CHANDLER	NA	NA
PHOENIX	04	013	6196.02	38060	PHOENIX-MESA-CHANDLER	MIDDLE	N

*MINORITY: "Y" = 50% OR GREATER

COMERICA BANK
CENSUS TRACT LISTINGS
ARIZONA
CRA ASSESSMENT AREA

ASSESSMENT AREA	STATE	COUNTY	CENSUS TRACT	MSA/MD	MSA NAME	TRACT INCOME LEVEL	*MINORITY
PHOENIX	04	013	6197.00	38060	PHOENIX-MESA-CHANDLER	MIDDLE	N
PHOENIX	04	013	6198.00	38060	PHOENIX-MESA-CHANDLER	MIDDLE	N
PHOENIX	04	013	6199.00	38060	PHOENIX-MESA-CHANDLER	UPPER	N
PHOENIX	04	013	7233.04	38060	PHOENIX-MESA-CHANDLER	MIDDLE	N
PHOENIX	04	013	7233.05	38060	PHOENIX-MESA-CHANDLER	MODERATE	Y
PHOENIX	04	013	7233.06	38060	PHOENIX-MESA-CHANDLER	NA	Y
PHOENIX	04	013	7233.07	38060	PHOENIX-MESA-CHANDLER	UPPER	N
PHOENIX	04	013	7233.09	38060	PHOENIX-MESA-CHANDLER	MIDDLE	N
PHOENIX	04	013	7233.10	38060	PHOENIX-MESA-CHANDLER	UPPER	N
PHOENIX	04	013	7233.11	38060	PHOENIX-MESA-CHANDLER	UPPER	N
PHOENIX	04	013	8100.00	38060	PHOENIX-MESA-CHANDLER	UPPER	N
PHOENIX	04	013	8101.00	38060	PHOENIX-MESA-CHANDLER	UPPER	N
PHOENIX	04	013	8102.00	38060	PHOENIX-MESA-CHANDLER	UPPER	N
PHOENIX	04	013	8103.00	38060	PHOENIX-MESA-CHANDLER	UPPER	N
PHOENIX	04	013	8104.00	38060	PHOENIX-MESA-CHANDLER	UPPER	N
PHOENIX	04	013	8105.00	38060	PHOENIX-MESA-CHANDLER	UPPER	N
PHOENIX	04	013	8106.00	38060	PHOENIX-MESA-CHANDLER	UPPER	N
PHOENIX	04	013	8107.00	38060	PHOENIX-MESA-CHANDLER	MIDDLE	N
PHOENIX	04	013	8108.00	38060	PHOENIX-MESA-CHANDLER	UPPER	N
PHOENIX	04	013	8109.00	38060	PHOENIX-MESA-CHANDLER	UPPER	N
PHOENIX	04	013	8110.00	38060	PHOENIX-MESA-CHANDLER	UPPER	N
PHOENIX	04	013	8111.00	38060	PHOENIX-MESA-CHANDLER	MIDDLE	N
PHOENIX	04	013	8112.00	38060	PHOENIX-MESA-CHANDLER	MIDDLE	Y
PHOENIX	04	013	8113.00	38060	PHOENIX-MESA-CHANDLER	UPPER	N
PHOENIX	04	013	8114.00	38060	PHOENIX-MESA-CHANDLER	UPPER	N
PHOENIX	04	013	8115.00	38060	PHOENIX-MESA-CHANDLER	UPPER	N
PHOENIX	04	013	8116.00	38060	PHOENIX-MESA-CHANDLER	UPPER	N
PHOENIX	04	013	8117.00	38060	PHOENIX-MESA-CHANDLER	UPPER	N
PHOENIX	04	013	8118.00	38060	PHOENIX-MESA-CHANDLER	UPPER	N
PHOENIX	04	013	8119.00	38060	PHOENIX-MESA-CHANDLER	UPPER	N
PHOENIX	04	013	8120.00	38060	PHOENIX-MESA-CHANDLER	MODERATE	Y
PHOENIX	04	013	8121.00	38060	PHOENIX-MESA-CHANDLER	MIDDLE	N
PHOENIX	04	013	8122.00	38060	PHOENIX-MESA-CHANDLER	UPPER	N

*MINORITY: "Y" = 50% OR GREATER

COMERICA BANK
CENSUS TRACT LISTINGS
ARIZONA
CRA ASSESSMENT AREA

ASSESSMENT AREA	STATE	COUNTY	CENSUS TRACT	MSA/MD	MSA NAME	TRACT INCOME LEVEL	*MINORITY
PHOENIX	04	013	8123.00	38060	PHOENIX-MESA-CHANDLER	UPPER	N
PHOENIX	04	013	8124.00	38060	PHOENIX-MESA-CHANDLER	UPPER	N
PHOENIX	04	013	8125.00	38060	PHOENIX-MESA-CHANDLER	UPPER	N
PHOENIX	04	013	8126.00	38060	PHOENIX-MESA-CHANDLER	UPPER	N
PHOENIX	04	013	8127.00	38060	PHOENIX-MESA-CHANDLER	UPPER	N
PHOENIX	04	013	8128.01	38060	PHOENIX-MESA-CHANDLER	UPPER	N
PHOENIX	04	013	8128.02	38060	PHOENIX-MESA-CHANDLER	UPPER	N
PHOENIX	04	013	8129.00	38060	PHOENIX-MESA-CHANDLER	UPPER	N
PHOENIX	04	013	8130.00	38060	PHOENIX-MESA-CHANDLER	UPPER	N
PHOENIX	04	013	8131.00	38060	PHOENIX-MESA-CHANDLER	UPPER	N
PHOENIX	04	013	8132.00	38060	PHOENIX-MESA-CHANDLER	UPPER	N
PHOENIX	04	013	8133.00	38060	PHOENIX-MESA-CHANDLER	UPPER	N
PHOENIX	04	013	8134.00	38060	PHOENIX-MESA-CHANDLER	UPPER	N
PHOENIX	04	013	8135.00	38060	PHOENIX-MESA-CHANDLER	UPPER	N
PHOENIX	04	013	8136.00	38060	PHOENIX-MESA-CHANDLER	UPPER	N
PHOENIX	04	013	8137.00	38060	PHOENIX-MESA-CHANDLER	MIDDLE	N
PHOENIX	04	013	8138.00	38060	PHOENIX-MESA-CHANDLER	MODERATE	N
PHOENIX	04	013	8139.00	38060	PHOENIX-MESA-CHANDLER	UPPER	N
PHOENIX	04	013	8140.00	38060	PHOENIX-MESA-CHANDLER	MIDDLE	N
PHOENIX	04	013	8141.00	38060	PHOENIX-MESA-CHANDLER	UPPER	N
PHOENIX	04	013	8142.00	38060	PHOENIX-MESA-CHANDLER	UPPER	N
PHOENIX	04	013	8143.00	38060	PHOENIX-MESA-CHANDLER	MIDDLE	N
PHOENIX	04	013	8144.00	38060	PHOENIX-MESA-CHANDLER	UPPER	N
PHOENIX	04	013	8145.00	38060	PHOENIX-MESA-CHANDLER	UPPER	N
PHOENIX	04	013	8146.00	38060	PHOENIX-MESA-CHANDLER	MIDDLE	N
PHOENIX	04	013	8147.00	38060	PHOENIX-MESA-CHANDLER	UPPER	N
PHOENIX	04	013	8148.01	38060	PHOENIX-MESA-CHANDLER	UPPER	N
PHOENIX	04	013	8148.02	38060	PHOENIX-MESA-CHANDLER	MIDDLE	N
PHOENIX	04	013	8149.00	38060	PHOENIX-MESA-CHANDLER	UPPER	N
PHOENIX	04	013	8150.00	38060	PHOENIX-MESA-CHANDLER	UPPER	N
PHOENIX	04	013	8151.00	38060	PHOENIX-MESA-CHANDLER	UPPER	N
PHOENIX	04	013	8152.01	38060	PHOENIX-MESA-CHANDLER	UPPER	N
PHOENIX	04	013	8152.02	38060	PHOENIX-MESA-CHANDLER	UPPER	N

*MINORITY: "Y" = 50% OR GREATER

COMERICA BANK
CENSUS TRACT LISTINGS
ARIZONA
CRA ASSESSMENT AREA

ASSESSMENT AREA	STATE	COUNTY	CENSUS TRACT	MSA/MD	MSA NAME	TRACT INCOME LEVEL	*MINORITY
PHOENIX	04	013	8152.03	38060	PHOENIX-MESA-CHANDLER	UPPER	N
PHOENIX	04	013	8153.00	38060	PHOENIX-MESA-CHANDLER	UPPER	N
PHOENIX	04	013	8154.01	38060	PHOENIX-MESA-CHANDLER	UPPER	N
PHOENIX	04	013	8154.02	38060	PHOENIX-MESA-CHANDLER	UPPER	N
PHOENIX	04	013	8155.01	38060	PHOENIX-MESA-CHANDLER	UPPER	N
PHOENIX	04	013	8155.02	38060	PHOENIX-MESA-CHANDLER	UPPER	N
PHOENIX	04	013	8156.01	38060	PHOENIX-MESA-CHANDLER	UPPER	N
PHOENIX	04	013	8156.02	38060	PHOENIX-MESA-CHANDLER	UPPER	N
PHOENIX	04	013	8157.00	38060	PHOENIX-MESA-CHANDLER	UPPER	N
PHOENIX	04	013	8158.00	38060	PHOENIX-MESA-CHANDLER	UPPER	N
PHOENIX	04	013	8159.01	38060	PHOENIX-MESA-CHANDLER	UPPER	N
PHOENIX	04	013	8159.02	38060	PHOENIX-MESA-CHANDLER	UPPER	N
PHOENIX	04	013	8160.01	38060	PHOENIX-MESA-CHANDLER	UPPER	N
PHOENIX	04	013	8160.02	38060	PHOENIX-MESA-CHANDLER	UPPER	N
PHOENIX	04	013	8160.03	38060	PHOENIX-MESA-CHANDLER	UPPER	N
PHOENIX	04	013	8160.04	38060	PHOENIX-MESA-CHANDLER	UPPER	N
PHOENIX	04	013	8160.05	38060	PHOENIX-MESA-CHANDLER	UPPER	N
PHOENIX	04	013	8161.00	38060	PHOENIX-MESA-CHANDLER	UPPER	N
PHOENIX	04	013	8162.00	38060	PHOENIX-MESA-CHANDLER	UPPER	N
PHOENIX	04	013	8163.01	38060	PHOENIX-MESA-CHANDLER	MIDDLE	N
PHOENIX	04	013	8163.02	38060	PHOENIX-MESA-CHANDLER	UPPER	N
PHOENIX	04	013	8164.01	38060	PHOENIX-MESA-CHANDLER	MIDDLE	N
PHOENIX	04	013	8164.02	38060	PHOENIX-MESA-CHANDLER	UPPER	N
PHOENIX	04	013	8165.01	38060	PHOENIX-MESA-CHANDLER	UPPER	N
PHOENIX	04	013	8165.02	38060	PHOENIX-MESA-CHANDLER	UPPER	N
PHOENIX	04	013	8166.00	38060	PHOENIX-MESA-CHANDLER	UPPER	N
PHOENIX	04	013	8167.00	38060	PHOENIX-MESA-CHANDLER	UPPER	N
PHOENIX	04	013	8168.00	38060	PHOENIX-MESA-CHANDLER	UPPER	N
PHOENIX	04	013	8169.01	38060	PHOENIX-MESA-CHANDLER	UPPER	N
PHOENIX	04	013	8169.02	38060	PHOENIX-MESA-CHANDLER	UPPER	N
PHOENIX	04	013	8169.03	38060	PHOENIX-MESA-CHANDLER	UPPER	N
PHOENIX	04	013	8169.04	38060	PHOENIX-MESA-CHANDLER	UPPER	N
PHOENIX	04	013	8170.00	38060	PHOENIX-MESA-CHANDLER	UPPER	N

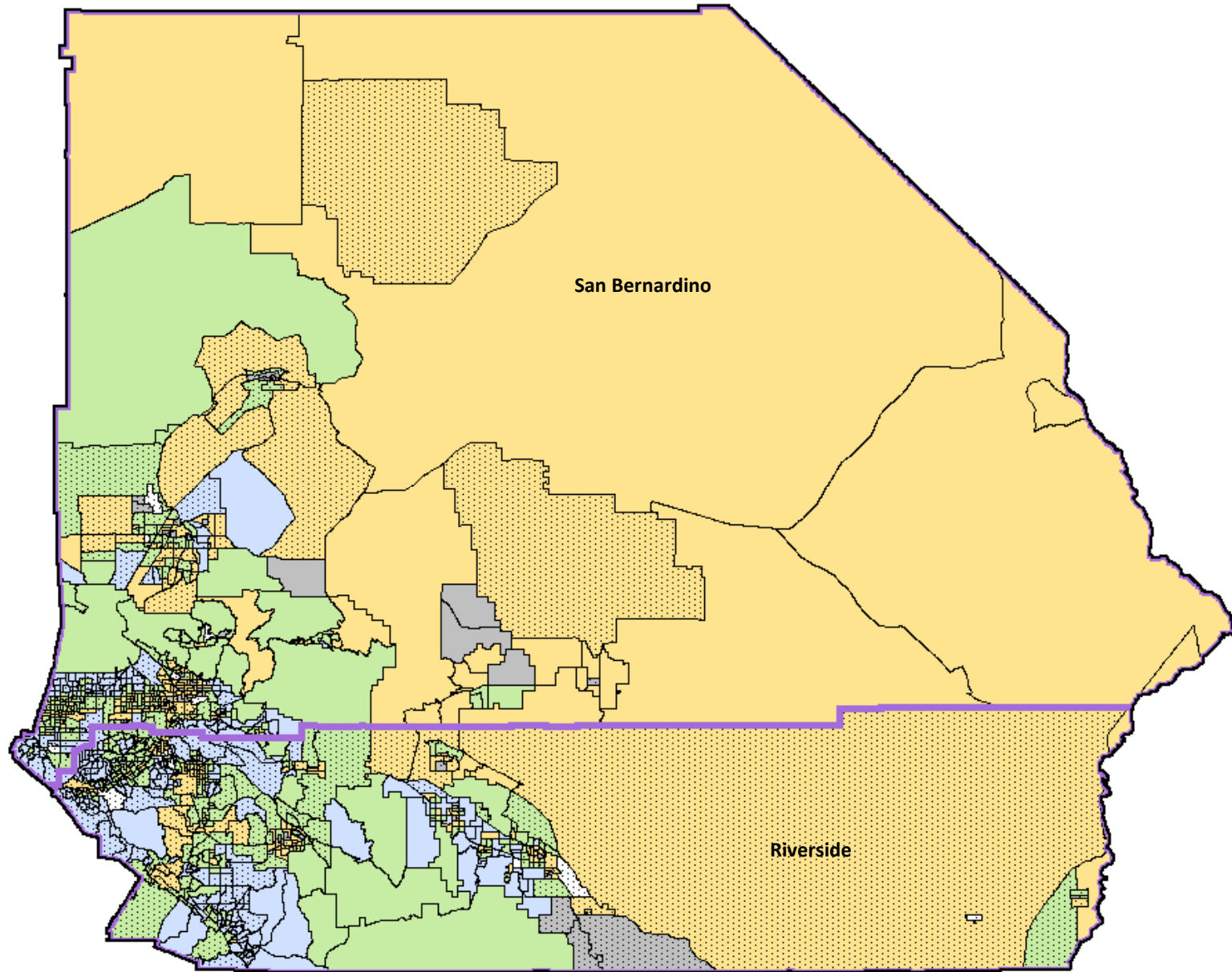
*MINORITY: "Y" = 50% OR GREATER

COMERICA BANK
CENSUS TRACT LISTINGS
ARIZONA
CRA ASSESSMENT AREA

ASSESSMENT AREA	STATE	COUNTY	CENSUS TRACT	MSA/MD	MSA NAME	TRACT INCOME LEVEL	*MINORITY
PHOENIX	04	013	8171.01	38060	PHOENIX-MESA-CHANDLER	UPPER	N
PHOENIX	04	013	8171.02	38060	PHOENIX-MESA-CHANDLER	MIDDLE	N
PHOENIX	04	013	8171.03	38060	PHOENIX-MESA-CHANDLER	MIDDLE	N
PHOENIX	04	013	8172.00	38060	PHOENIX-MESA-CHANDLER	UPPER	N
PHOENIX	04	013	8173.00	38060	PHOENIX-MESA-CHANDLER	MIDDLE	N
PHOENIX	04	013	8174.00	38060	PHOENIX-MESA-CHANDLER	MIDDLE	N
PHOENIX	04	013	8175.00	38060	PHOENIX-MESA-CHANDLER	MIDDLE	N
PHOENIX	04	013	8176.00	38060	PHOENIX-MESA-CHANDLER	UPPER	N
PHOENIX	04	013	9407.00	38060	PHOENIX-MESA-CHANDLER	MODERATE	Y
PHOENIX	04	013	9410.00	38060	PHOENIX-MESA-CHANDLER	LOW	Y
PHOENIX	04	013	9411.00	38060	PHOENIX-MESA-CHANDLER	NA	Y
PHOENIX	04	013	9412.00	38060	PHOENIX-MESA-CHANDLER	MODERATE	Y
PHOENIX	04	013	9413.00	38060	PHOENIX-MESA-CHANDLER	LOW	Y
PHOENIX	04	013	9801.00	38060	PHOENIX-MESA-CHANDLER	NA	N
PHOENIX	04	013	9804.00	38060	PHOENIX-MESA-CHANDLER	NA	Y
PHOENIX	04	013	9805.00	38060	PHOENIX-MESA-CHANDLER	NA	NA
PHOENIX	04	013	9807.00	38060	PHOENIX-MESA-CHANDLER	NA	NA
PHOENIX	04	013	9809.00	38060	PHOENIX-MESA-CHANDLER	UPPER	N
PHOENIX	04	013	9810.00	38060	PHOENIX-MESA-CHANDLER	NA	N

*MINORITY: "Y" = 50% OR GREATER

INLAND EMPIRE ASSESSMENT AREA—RIVERSIDE-SAN BERNARDINO-ONTARIO, CA MSA



Geography

- Assessment Area
- County

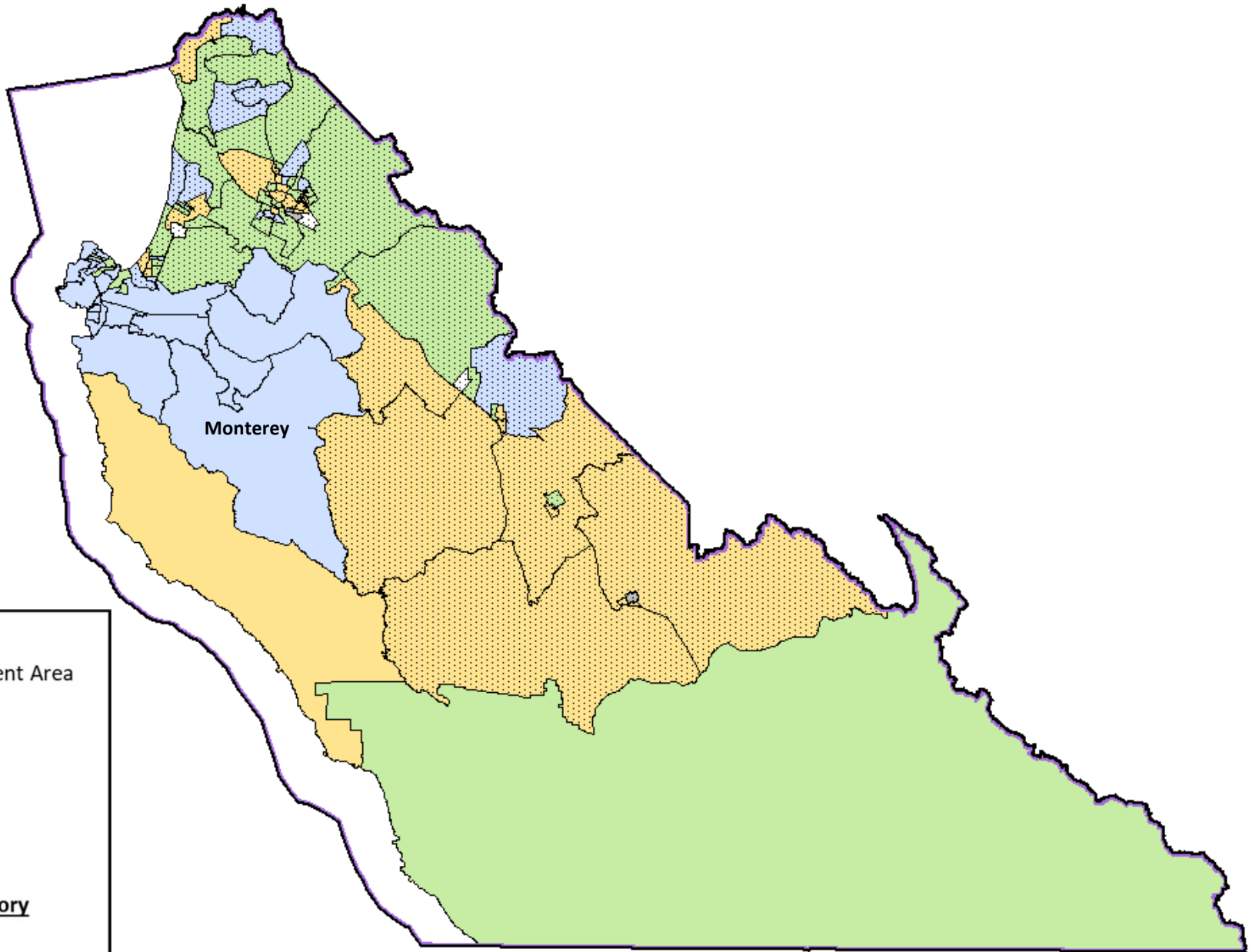
% Minority

- High
- Low

Income Category

- Upper
- Middle
- Moderate
- Low
- NA

SALINAS ASSESSMENT AREA—SALINAS, CA MSA



Geography

Assessment Area

County

% Minority

High

Low

Income Category

Upper

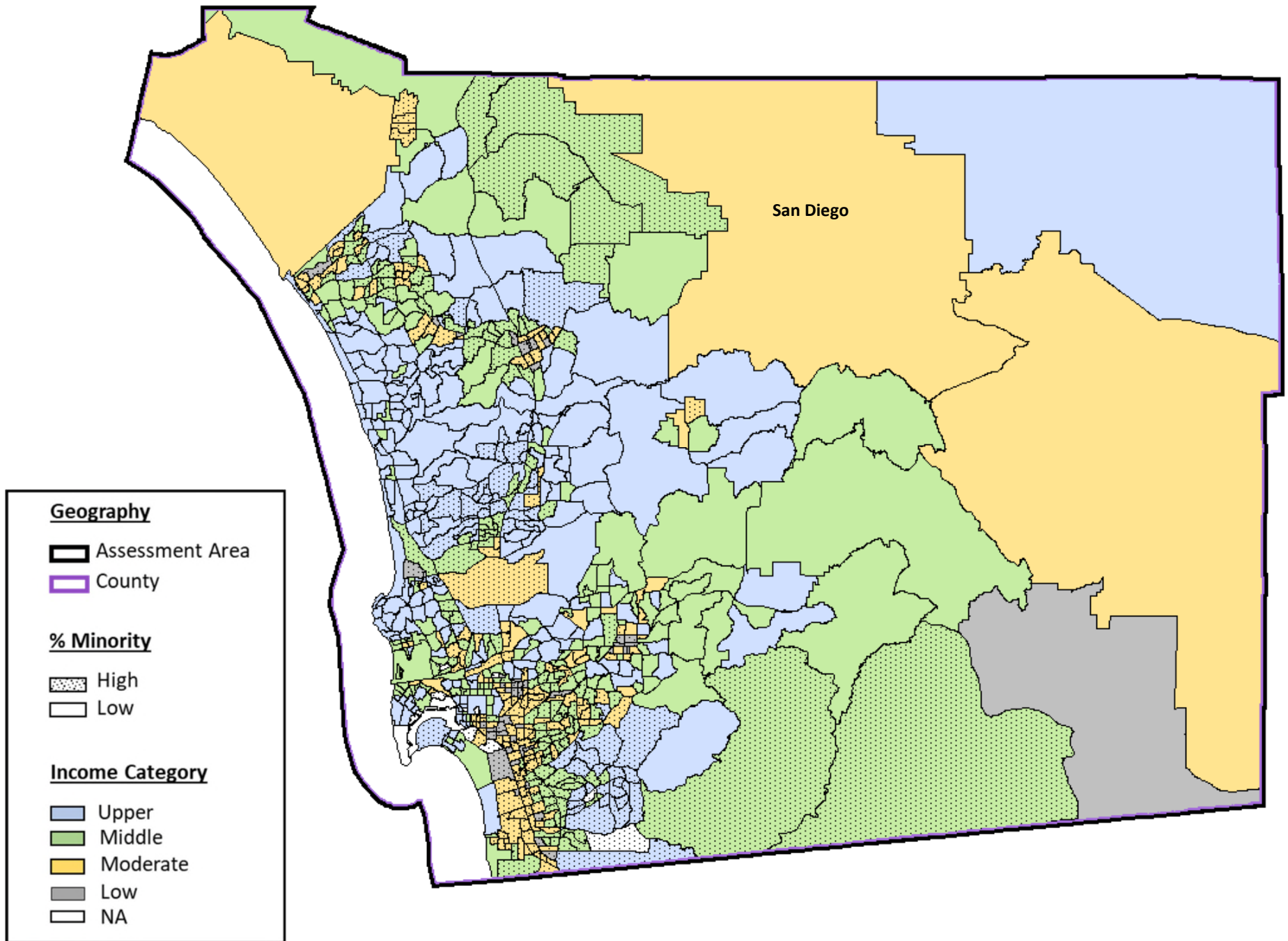
Middle

Moderate

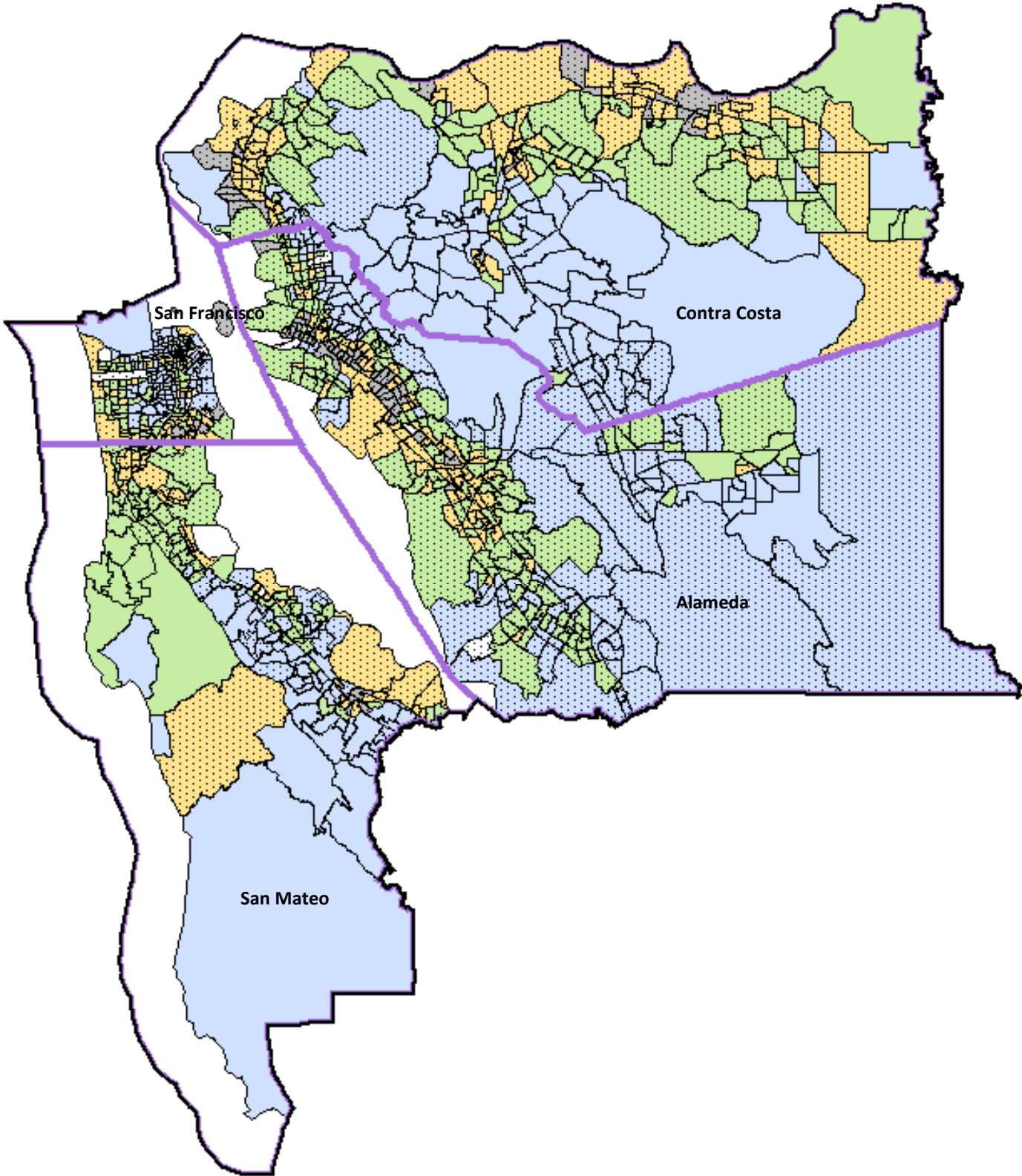
Low

NA

SAN DIEGO ASSESSMENT AREA—SAN DIEGO-CHULA VISTA-CARLSBAD, CA MSA

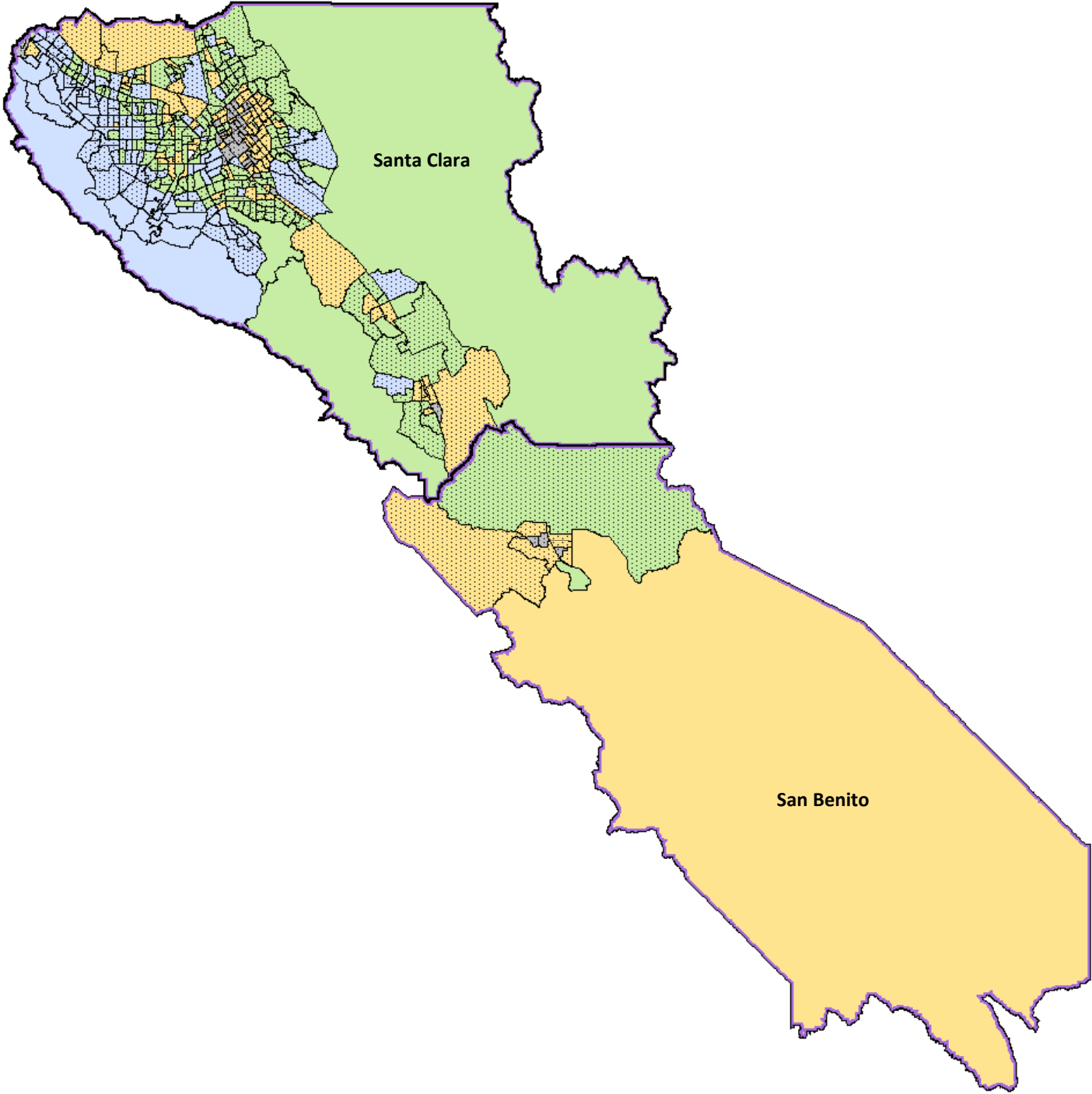


SAN FRANCISCO BAY ASSESSMENT AREA—SAN FRANCISCO-OAKLAND-FREMONT, CA MSA




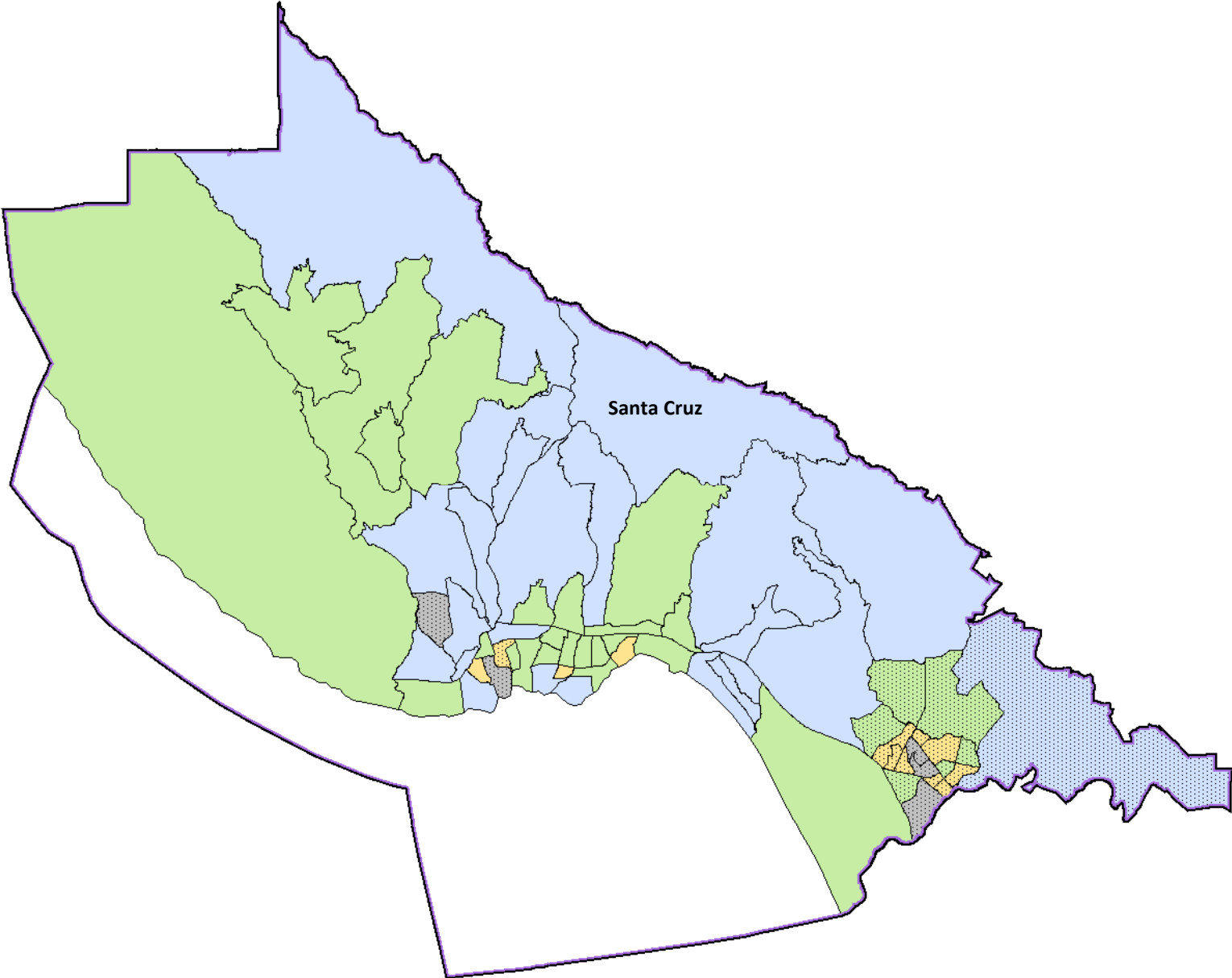
Geography		% Minority		Income Category		
Assessment Area	High	Upper	Moderate	NA		
County	Low	Middle	Low			

SAN JOSE ASSESSMENT AREA—SAN JOSE-SUNNYVALE-SANTA CLARA, CA MSA

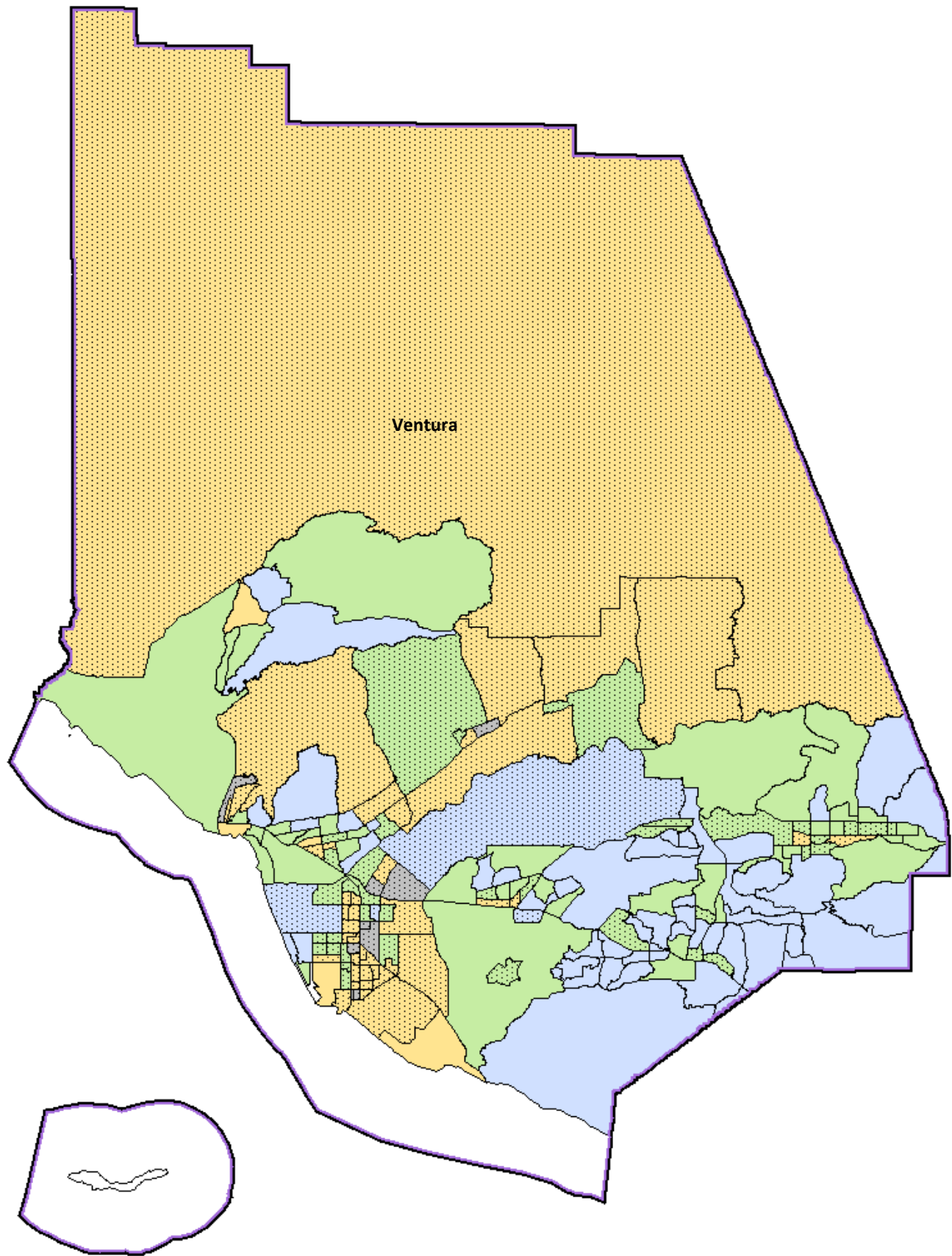


<u>Geography</u>		<u>% Minority</u>	<u>Income Category</u>	
Assessment Area	County	High	Upper	Moderate
		Low	Middle	Low
				NA

SANTA CRUZ ASSESSMENT AREA—SANTA CRUZ-WATSONVILLE, CA MSA



VENTURA COUNTY ASSESSMENT AREA—OXNARD-THOUSAND OAKS-VENTURA, CA MSA



<u>Geography</u>		<u>% Minority</u>		<u>Income Category</u>		
Assessment Area	County	High	Low	Upper	Middle	Moderate
					Low	NA

COMERICA BANK
CENSUS TRACT LISTINGS
CALIFORNIA
CRA ASSESSMENT AREA

ASSESSMENT AREA	STATE	COUNTY	CENSUS TRACT	MSA/MD	MSA NAME	TRACT INCOME LEVEL	*MINORITY
GREATER LOS ANGELES	06	037	1011.10	31084	LOS ANGELES-LONG BEACH-ANAHEIM	MIDDLE	N
GREATER LOS ANGELES	06	037	1011.22	31084	LOS ANGELES-LONG BEACH-ANAHEIM	UPPER	N
GREATER LOS ANGELES	06	037	1012.20	31084	LOS ANGELES-LONG BEACH-ANAHEIM	MODERATE	N
GREATER LOS ANGELES	06	037	1012.21	31084	LOS ANGELES-LONG BEACH-ANAHEIM	MODERATE	N
GREATER LOS ANGELES	06	037	1012.22	31084	LOS ANGELES-LONG BEACH-ANAHEIM	LOW	N
GREATER LOS ANGELES	06	037	1013.00	31084	LOS ANGELES-LONG BEACH-ANAHEIM	UPPER	N
GREATER LOS ANGELES	06	037	1014.00	31084	LOS ANGELES-LONG BEACH-ANAHEIM	UPPER	N
GREATER LOS ANGELES	06	037	1021.03	31084	LOS ANGELES-LONG BEACH-ANAHEIM	MIDDLE	N
GREATER LOS ANGELES	06	037	1021.04	31084	LOS ANGELES-LONG BEACH-ANAHEIM	UPPER	N
GREATER LOS ANGELES	06	037	1021.05	31084	LOS ANGELES-LONG BEACH-ANAHEIM	MIDDLE	Y
GREATER LOS ANGELES	06	037	1021.07	31084	LOS ANGELES-LONG BEACH-ANAHEIM	MIDDLE	N
GREATER LOS ANGELES	06	037	1031.01	31084	LOS ANGELES-LONG BEACH-ANAHEIM	UPPER	N
GREATER LOS ANGELES	06	037	1031.02	31084	LOS ANGELES-LONG BEACH-ANAHEIM	MIDDLE	N
GREATER LOS ANGELES	06	037	1032.01	31084	LOS ANGELES-LONG BEACH-ANAHEIM	UPPER	N
GREATER LOS ANGELES	06	037	1032.02	31084	LOS ANGELES-LONG BEACH-ANAHEIM	UPPER	Y
GREATER LOS ANGELES	06	037	1033.00	31084	LOS ANGELES-LONG BEACH-ANAHEIM	UPPER	N
GREATER LOS ANGELES	06	037	1034.01	31084	LOS ANGELES-LONG BEACH-ANAHEIM	UPPER	N
GREATER LOS ANGELES	06	037	1034.02	31084	LOS ANGELES-LONG BEACH-ANAHEIM	UPPER	N
GREATER LOS ANGELES	06	037	1041.03	31084	LOS ANGELES-LONG BEACH-ANAHEIM	UPPER	Y
GREATER LOS ANGELES	06	037	1041.05	31084	LOS ANGELES-LONG BEACH-ANAHEIM	MODERATE	Y
GREATER LOS ANGELES	06	037	1041.08	31084	LOS ANGELES-LONG BEACH-ANAHEIM	MODERATE	Y
GREATER LOS ANGELES	06	037	1041.24	31084	LOS ANGELES-LONG BEACH-ANAHEIM	MIDDLE	Y
GREATER LOS ANGELES	06	037	1042.01	31084	LOS ANGELES-LONG BEACH-ANAHEIM	MIDDLE	Y
GREATER LOS ANGELES	06	037	1042.03	31084	LOS ANGELES-LONG BEACH-ANAHEIM	MODERATE	Y
GREATER LOS ANGELES	06	037	1042.04	31084	LOS ANGELES-LONG BEACH-ANAHEIM	MODERATE	Y
GREATER LOS ANGELES	06	037	1043.10	31084	LOS ANGELES-LONG BEACH-ANAHEIM	MIDDLE	Y
GREATER LOS ANGELES	06	037	1043.21	31084	LOS ANGELES-LONG BEACH-ANAHEIM	MODERATE	Y
GREATER LOS ANGELES	06	037	1043.22	31084	LOS ANGELES-LONG BEACH-ANAHEIM	MIDDLE	Y
GREATER LOS ANGELES	06	037	1044.01	31084	LOS ANGELES-LONG BEACH-ANAHEIM	MIDDLE	Y
GREATER LOS ANGELES	06	037	1044.03	31084	LOS ANGELES-LONG BEACH-ANAHEIM	MIDDLE	Y
GREATER LOS ANGELES	06	037	1044.04	31084	LOS ANGELES-LONG BEACH-ANAHEIM	MODERATE	Y
GREATER LOS ANGELES	06	037	1045.00	31084	LOS ANGELES-LONG BEACH-ANAHEIM	MIDDLE	Y
GREATER LOS ANGELES	06	037	1046.10	31084	LOS ANGELES-LONG BEACH-ANAHEIM	MODERATE	Y
GREATER LOS ANGELES	06	037	1046.20	31084	LOS ANGELES-LONG BEACH-ANAHEIM	MIDDLE	Y
GREATER LOS ANGELES	06	037	1047.01	31084	LOS ANGELES-LONG BEACH-ANAHEIM	MODERATE	Y

*MINORITY: "Y" = 50% OR GREATER

COMERICA BANK
CENSUS TRACT LISTINGS
CALIFORNIA
CRA ASSESSMENT AREA

ASSESSMENT AREA	STATE	COUNTY	CENSUS TRACT	MSA/MD	MSA NAME	TRACT INCOME LEVEL	*MINORITY
GREATER LOS ANGELES	06	037	1047.03	31084	LOS ANGELES-LONG BEACH-ANAHEIM	MODERATE	Y
GREATER LOS ANGELES	06	037	1047.04	31084	LOS ANGELES-LONG BEACH-ANAHEIM	MODERATE	Y
GREATER LOS ANGELES	06	037	1048.21	31084	LOS ANGELES-LONG BEACH-ANAHEIM	MODERATE	Y
GREATER LOS ANGELES	06	037	1048.22	31084	LOS ANGELES-LONG BEACH-ANAHEIM	MODERATE	Y
GREATER LOS ANGELES	06	037	1048.23	31084	LOS ANGELES-LONG BEACH-ANAHEIM	MIDDLE	Y
GREATER LOS ANGELES	06	037	1048.24	31084	LOS ANGELES-LONG BEACH-ANAHEIM	MIDDLE	Y
GREATER LOS ANGELES	06	037	1060.10	31084	LOS ANGELES-LONG BEACH-ANAHEIM	UPPER	Y
GREATER LOS ANGELES	06	037	1060.20	31084	LOS ANGELES-LONG BEACH-ANAHEIM	MIDDLE	Y
GREATER LOS ANGELES	06	037	1061.11	31084	LOS ANGELES-LONG BEACH-ANAHEIM	UPPER	Y
GREATER LOS ANGELES	06	037	1061.12	31084	LOS ANGELES-LONG BEACH-ANAHEIM	UPPER	Y
GREATER LOS ANGELES	06	037	1061.13	31084	LOS ANGELES-LONG BEACH-ANAHEIM	UPPER	Y
GREATER LOS ANGELES	06	037	1061.14	31084	LOS ANGELES-LONG BEACH-ANAHEIM	MIDDLE	Y
GREATER LOS ANGELES	06	037	1064.03	31084	LOS ANGELES-LONG BEACH-ANAHEIM	MIDDLE	Y
GREATER LOS ANGELES	06	037	1064.05	31084	LOS ANGELES-LONG BEACH-ANAHEIM	MIDDLE	Y
GREATER LOS ANGELES	06	037	1064.06	31084	LOS ANGELES-LONG BEACH-ANAHEIM	UPPER	Y
GREATER LOS ANGELES	06	037	1064.07	31084	LOS ANGELES-LONG BEACH-ANAHEIM	MODERATE	Y
GREATER LOS ANGELES	06	037	1064.08	31084	LOS ANGELES-LONG BEACH-ANAHEIM	MODERATE	Y
GREATER LOS ANGELES	06	037	1065.10	31084	LOS ANGELES-LONG BEACH-ANAHEIM	UPPER	Y
GREATER LOS ANGELES	06	037	1065.20	31084	LOS ANGELES-LONG BEACH-ANAHEIM	MIDDLE	Y
GREATER LOS ANGELES	06	037	1066.03	31084	LOS ANGELES-LONG BEACH-ANAHEIM	UPPER	N
GREATER LOS ANGELES	06	037	1066.04	31084	LOS ANGELES-LONG BEACH-ANAHEIM	MIDDLE	Y
GREATER LOS ANGELES	06	037	1066.41	31084	LOS ANGELES-LONG BEACH-ANAHEIM	UPPER	N
GREATER LOS ANGELES	06	037	1066.42	31084	LOS ANGELES-LONG BEACH-ANAHEIM	UPPER	N
GREATER LOS ANGELES	06	037	1066.43	31084	LOS ANGELES-LONG BEACH-ANAHEIM	UPPER	N
GREATER LOS ANGELES	06	037	1066.45	31084	LOS ANGELES-LONG BEACH-ANAHEIM	UPPER	N
GREATER LOS ANGELES	06	037	1066.46	31084	LOS ANGELES-LONG BEACH-ANAHEIM	UPPER	Y
GREATER LOS ANGELES	06	037	1066.48	31084	LOS ANGELES-LONG BEACH-ANAHEIM	MIDDLE	Y
GREATER LOS ANGELES	06	037	1066.49	31084	LOS ANGELES-LONG BEACH-ANAHEIM	UPPER	Y
GREATER LOS ANGELES	06	037	1070.10	31084	LOS ANGELES-LONG BEACH-ANAHEIM	MIDDLE	Y
GREATER LOS ANGELES	06	037	1070.20	31084	LOS ANGELES-LONG BEACH-ANAHEIM	MIDDLE	Y
GREATER LOS ANGELES	06	037	1081.01	31084	LOS ANGELES-LONG BEACH-ANAHEIM	UPPER	N
GREATER LOS ANGELES	06	037	1081.02	31084	LOS ANGELES-LONG BEACH-ANAHEIM	UPPER	Y
GREATER LOS ANGELES	06	037	1081.03	31084	LOS ANGELES-LONG BEACH-ANAHEIM	UPPER	N
GREATER LOS ANGELES	06	037	1081.04	31084	LOS ANGELES-LONG BEACH-ANAHEIM	UPPER	N
GREATER LOS ANGELES	06	037	1082.02	31084	LOS ANGELES-LONG BEACH-ANAHEIM	UPPER	Y

*MINORITY: "Y" = 50% OR GREATER

COMERICA BANK
CENSUS TRACT LISTINGS
CALIFORNIA
CRA ASSESSMENT AREA

ASSESSMENT AREA	STATE	COUNTY	CENSUS TRACT	MSA/MD	MSA NAME	TRACT INCOME LEVEL	*MINORITY
GREATER LOS ANGELES	06	037	1082.03	31084	LOS ANGELES-LONG BEACH-ANAHEIM	UPPER	Y
GREATER LOS ANGELES	06	037	1082.04	31084	LOS ANGELES-LONG BEACH-ANAHEIM	UPPER	Y
GREATER LOS ANGELES	06	037	1091.00	31084	LOS ANGELES-LONG BEACH-ANAHEIM	MIDDLE	Y
GREATER LOS ANGELES	06	037	1092.00	31084	LOS ANGELES-LONG BEACH-ANAHEIM	UPPER	Y
GREATER LOS ANGELES	06	037	1093.00	31084	LOS ANGELES-LONG BEACH-ANAHEIM	UPPER	Y
GREATER LOS ANGELES	06	037	1094.00	31084	LOS ANGELES-LONG BEACH-ANAHEIM	UPPER	Y
GREATER LOS ANGELES	06	037	1095.00	31084	LOS ANGELES-LONG BEACH-ANAHEIM	MODERATE	Y
GREATER LOS ANGELES	06	037	1096.01	31084	LOS ANGELES-LONG BEACH-ANAHEIM	UPPER	Y
GREATER LOS ANGELES	06	037	1096.03	31084	LOS ANGELES-LONG BEACH-ANAHEIM	MIDDLE	Y
GREATER LOS ANGELES	06	037	1096.04	31084	LOS ANGELES-LONG BEACH-ANAHEIM	MIDDLE	Y
GREATER LOS ANGELES	06	037	1097.00	31084	LOS ANGELES-LONG BEACH-ANAHEIM	UPPER	Y
GREATER LOS ANGELES	06	037	1098.00	31084	LOS ANGELES-LONG BEACH-ANAHEIM	UPPER	Y
GREATER LOS ANGELES	06	037	1111.00	31084	LOS ANGELES-LONG BEACH-ANAHEIM	UPPER	Y
GREATER LOS ANGELES	06	037	1112.01	31084	LOS ANGELES-LONG BEACH-ANAHEIM	UPPER	Y
GREATER LOS ANGELES	06	037	1112.02	31084	LOS ANGELES-LONG BEACH-ANAHEIM	UPPER	Y
GREATER LOS ANGELES	06	037	1112.04	31084	LOS ANGELES-LONG BEACH-ANAHEIM	UPPER	Y
GREATER LOS ANGELES	06	037	1112.05	31084	LOS ANGELES-LONG BEACH-ANAHEIM	MIDDLE	Y
GREATER LOS ANGELES	06	037	1112.06	31084	LOS ANGELES-LONG BEACH-ANAHEIM	UPPER	Y
GREATER LOS ANGELES	06	037	1113.02	31084	LOS ANGELES-LONG BEACH-ANAHEIM	MIDDLE	Y
GREATER LOS ANGELES	06	037	1113.03	31084	LOS ANGELES-LONG BEACH-ANAHEIM	UPPER	Y
GREATER LOS ANGELES	06	037	1113.04	31084	LOS ANGELES-LONG BEACH-ANAHEIM	MIDDLE	Y
GREATER LOS ANGELES	06	037	1114.01	31084	LOS ANGELES-LONG BEACH-ANAHEIM	UPPER	Y
GREATER LOS ANGELES	06	037	1114.02	31084	LOS ANGELES-LONG BEACH-ANAHEIM	MODERATE	Y
GREATER LOS ANGELES	06	037	1131.01	31084	LOS ANGELES-LONG BEACH-ANAHEIM	UPPER	Y
GREATER LOS ANGELES	06	037	1131.02	31084	LOS ANGELES-LONG BEACH-ANAHEIM	UPPER	N
GREATER LOS ANGELES	06	037	1132.11	31084	LOS ANGELES-LONG BEACH-ANAHEIM	UPPER	N
GREATER LOS ANGELES	06	037	1132.12	31084	LOS ANGELES-LONG BEACH-ANAHEIM	UPPER	Y
GREATER LOS ANGELES	06	037	1132.13	31084	LOS ANGELES-LONG BEACH-ANAHEIM	UPPER	Y
GREATER LOS ANGELES	06	037	1132.31	31084	LOS ANGELES-LONG BEACH-ANAHEIM	UPPER	N
GREATER LOS ANGELES	06	037	1132.32	31084	LOS ANGELES-LONG BEACH-ANAHEIM	UPPER	N
GREATER LOS ANGELES	06	037	1132.34	31084	LOS ANGELES-LONG BEACH-ANAHEIM	MIDDLE	Y
GREATER LOS ANGELES	06	037	1132.35	31084	LOS ANGELES-LONG BEACH-ANAHEIM	UPPER	N
GREATER LOS ANGELES	06	037	1132.37	31084	LOS ANGELES-LONG BEACH-ANAHEIM	UPPER	Y
GREATER LOS ANGELES	06	037	1132.38	31084	LOS ANGELES-LONG BEACH-ANAHEIM	MODERATE	Y
GREATER LOS ANGELES	06	037	1132.39	31084	LOS ANGELES-LONG BEACH-ANAHEIM	MODERATE	Y

*MINORITY: "Y" = 50% OR GREATER

COMERICA BANK
CENSUS TRACT LISTINGS
CALIFORNIA
CRA ASSESSMENT AREA

ASSESSMENT AREA	STATE	COUNTY	CENSUS TRACT	MSA/MD	MSA NAME	TRACT INCOME LEVEL	*MINORITY
GREATER LOS ANGELES	06	037	1133.01	31084	LOS ANGELES-LONG BEACH-ANAHEIM	UPPER	Y
GREATER LOS ANGELES	06	037	1133.03	31084	LOS ANGELES-LONG BEACH-ANAHEIM	MIDDLE	Y
GREATER LOS ANGELES	06	037	1133.22	31084	LOS ANGELES-LONG BEACH-ANAHEIM	UPPER	Y
GREATER LOS ANGELES	06	037	1133.23	31084	LOS ANGELES-LONG BEACH-ANAHEIM	MIDDLE	Y
GREATER LOS ANGELES	06	037	1133.24	31084	LOS ANGELES-LONG BEACH-ANAHEIM	MIDDLE	Y
GREATER LOS ANGELES	06	037	1134.23	31084	LOS ANGELES-LONG BEACH-ANAHEIM	MIDDLE	Y
GREATER LOS ANGELES	06	037	1134.24	31084	LOS ANGELES-LONG BEACH-ANAHEIM	UPPER	Y
GREATER LOS ANGELES	06	037	1134.25	31084	LOS ANGELES-LONG BEACH-ANAHEIM	MODERATE	Y
GREATER LOS ANGELES	06	037	1134.26	31084	LOS ANGELES-LONG BEACH-ANAHEIM	MIDDLE	Y
GREATER LOS ANGELES	06	037	1134.27	31084	LOS ANGELES-LONG BEACH-ANAHEIM	NA	Y
GREATER LOS ANGELES	06	037	1134.28	31084	LOS ANGELES-LONG BEACH-ANAHEIM	UPPER	Y
GREATER LOS ANGELES	06	037	1151.01	31084	LOS ANGELES-LONG BEACH-ANAHEIM	UPPER	N
GREATER LOS ANGELES	06	037	1151.03	31084	LOS ANGELES-LONG BEACH-ANAHEIM	NA	Y
GREATER LOS ANGELES	06	037	1151.04	31084	LOS ANGELES-LONG BEACH-ANAHEIM	UPPER	Y
GREATER LOS ANGELES	06	037	1152.02	31084	LOS ANGELES-LONG BEACH-ANAHEIM	MIDDLE	Y
GREATER LOS ANGELES	06	037	1152.03	31084	LOS ANGELES-LONG BEACH-ANAHEIM	MIDDLE	Y
GREATER LOS ANGELES	06	037	1152.04	31084	LOS ANGELES-LONG BEACH-ANAHEIM	MIDDLE	Y
GREATER LOS ANGELES	06	037	1153.01	31084	LOS ANGELES-LONG BEACH-ANAHEIM	UPPER	Y
GREATER LOS ANGELES	06	037	1153.02	31084	LOS ANGELES-LONG BEACH-ANAHEIM	MODERATE	Y
GREATER LOS ANGELES	06	037	1154.01	31084	LOS ANGELES-LONG BEACH-ANAHEIM	MIDDLE	Y
GREATER LOS ANGELES	06	037	1154.03	31084	LOS ANGELES-LONG BEACH-ANAHEIM	MODERATE	Y
GREATER LOS ANGELES	06	037	1154.04	31084	LOS ANGELES-LONG BEACH-ANAHEIM	MIDDLE	Y
GREATER LOS ANGELES	06	037	1171.01	31084	LOS ANGELES-LONG BEACH-ANAHEIM	UPPER	Y
GREATER LOS ANGELES	06	037	1171.02	31084	LOS ANGELES-LONG BEACH-ANAHEIM	MIDDLE	Y
GREATER LOS ANGELES	06	037	1172.01	31084	LOS ANGELES-LONG BEACH-ANAHEIM	MODERATE	Y
GREATER LOS ANGELES	06	037	1172.02	31084	LOS ANGELES-LONG BEACH-ANAHEIM	UPPER	Y
GREATER LOS ANGELES	06	037	1173.01	31084	LOS ANGELES-LONG BEACH-ANAHEIM	UPPER	Y
GREATER LOS ANGELES	06	037	1173.02	31084	LOS ANGELES-LONG BEACH-ANAHEIM	UPPER	Y
GREATER LOS ANGELES	06	037	1173.03	31084	LOS ANGELES-LONG BEACH-ANAHEIM	MIDDLE	Y
GREATER LOS ANGELES	06	037	1174.04	31084	LOS ANGELES-LONG BEACH-ANAHEIM	UPPER	Y
GREATER LOS ANGELES	06	037	1174.05	31084	LOS ANGELES-LONG BEACH-ANAHEIM	LOW	Y
GREATER LOS ANGELES	06	037	1174.07	31084	LOS ANGELES-LONG BEACH-ANAHEIM	LOW	Y
GREATER LOS ANGELES	06	037	1174.08	31084	LOS ANGELES-LONG BEACH-ANAHEIM	LOW	Y
GREATER LOS ANGELES	06	037	1175.10	31084	LOS ANGELES-LONG BEACH-ANAHEIM	LOW	Y
GREATER LOS ANGELES	06	037	1175.20	31084	LOS ANGELES-LONG BEACH-ANAHEIM	MODERATE	Y

*MINORITY: "Y" = 50% OR GREATER

COMERICA BANK
CENSUS TRACT LISTINGS
CALIFORNIA
CRA ASSESSMENT AREA

ASSESSMENT AREA	STATE	COUNTY	CENSUS TRACT	MSA/MD	MSA NAME	TRACT INCOME LEVEL	*MINORITY
GREATER LOS ANGELES	06	037	1175.30	31084	LOS ANGELES-LONG BEACH-ANAHEIM	MODERATE	Y
GREATER LOS ANGELES	06	037	1190.01	31084	LOS ANGELES-LONG BEACH-ANAHEIM	MIDDLE	Y
GREATER LOS ANGELES	06	037	1190.03	31084	LOS ANGELES-LONG BEACH-ANAHEIM	MIDDLE	Y
GREATER LOS ANGELES	06	037	1190.04	31084	LOS ANGELES-LONG BEACH-ANAHEIM	MIDDLE	Y
GREATER LOS ANGELES	06	037	1192.01	31084	LOS ANGELES-LONG BEACH-ANAHEIM	MIDDLE	Y
GREATER LOS ANGELES	06	037	1192.02	31084	LOS ANGELES-LONG BEACH-ANAHEIM	MIDDLE	Y
GREATER LOS ANGELES	06	037	1193.10	31084	LOS ANGELES-LONG BEACH-ANAHEIM	MIDDLE	Y
GREATER LOS ANGELES	06	037	1193.20	31084	LOS ANGELES-LONG BEACH-ANAHEIM	MODERATE	Y
GREATER LOS ANGELES	06	037	1193.40	31084	LOS ANGELES-LONG BEACH-ANAHEIM	LOW	Y
GREATER LOS ANGELES	06	037	1193.41	31084	LOS ANGELES-LONG BEACH-ANAHEIM	MODERATE	Y
GREATER LOS ANGELES	06	037	1193.42	31084	LOS ANGELES-LONG BEACH-ANAHEIM	MIDDLE	Y
GREATER LOS ANGELES	06	037	1194.00	31084	LOS ANGELES-LONG BEACH-ANAHEIM	MIDDLE	Y
GREATER LOS ANGELES	06	037	1197.00	31084	LOS ANGELES-LONG BEACH-ANAHEIM	UPPER	Y
GREATER LOS ANGELES	06	037	1198.01	31084	LOS ANGELES-LONG BEACH-ANAHEIM	UPPER	Y
GREATER LOS ANGELES	06	037	1198.02	31084	LOS ANGELES-LONG BEACH-ANAHEIM	MIDDLE	Y
GREATER LOS ANGELES	06	037	1199.00	31084	LOS ANGELES-LONG BEACH-ANAHEIM	MIDDLE	Y
GREATER LOS ANGELES	06	037	1200.10	31084	LOS ANGELES-LONG BEACH-ANAHEIM	MODERATE	Y
GREATER LOS ANGELES	06	037	1200.20	31084	LOS ANGELES-LONG BEACH-ANAHEIM	LOW	Y
GREATER LOS ANGELES	06	037	1200.30	31084	LOS ANGELES-LONG BEACH-ANAHEIM	LOW	Y
GREATER LOS ANGELES	06	037	1201.03	31084	LOS ANGELES-LONG BEACH-ANAHEIM	LOW	Y
GREATER LOS ANGELES	06	037	1201.04	31084	LOS ANGELES-LONG BEACH-ANAHEIM	MODERATE	Y
GREATER LOS ANGELES	06	037	1201.05	31084	LOS ANGELES-LONG BEACH-ANAHEIM	MODERATE	Y
GREATER LOS ANGELES	06	037	1201.06	31084	LOS ANGELES-LONG BEACH-ANAHEIM	LOW	Y
GREATER LOS ANGELES	06	037	1201.07	31084	LOS ANGELES-LONG BEACH-ANAHEIM	MODERATE	Y
GREATER LOS ANGELES	06	037	1201.08	31084	LOS ANGELES-LONG BEACH-ANAHEIM	LOW	Y
GREATER LOS ANGELES	06	037	1203.00	31084	LOS ANGELES-LONG BEACH-ANAHEIM	MIDDLE	Y
GREATER LOS ANGELES	06	037	1204.00	31084	LOS ANGELES-LONG BEACH-ANAHEIM	MODERATE	Y
GREATER LOS ANGELES	06	037	1210.10	31084	LOS ANGELES-LONG BEACH-ANAHEIM	MIDDLE	Y
GREATER LOS ANGELES	06	037	1210.20	31084	LOS ANGELES-LONG BEACH-ANAHEIM	MIDDLE	Y
GREATER LOS ANGELES	06	037	1211.01	31084	LOS ANGELES-LONG BEACH-ANAHEIM	MIDDLE	Y
GREATER LOS ANGELES	06	037	1211.02	31084	LOS ANGELES-LONG BEACH-ANAHEIM	MIDDLE	Y
GREATER LOS ANGELES	06	037	1212.10	31084	LOS ANGELES-LONG BEACH-ANAHEIM	MIDDLE	Y
GREATER LOS ANGELES	06	037	1212.21	31084	LOS ANGELES-LONG BEACH-ANAHEIM	MIDDLE	Y
GREATER LOS ANGELES	06	037	1212.22	31084	LOS ANGELES-LONG BEACH-ANAHEIM	MIDDLE	Y
GREATER LOS ANGELES	06	037	1216.00	31084	LOS ANGELES-LONG BEACH-ANAHEIM	MIDDLE	Y

*MINORITY: "Y" = 50% OR GREATER

COMERICA BANK
CENSUS TRACT LISTINGS
CALIFORNIA
CRA ASSESSMENT AREA

ASSESSMENT AREA	STATE	COUNTY	CENSUS TRACT	MSA/MD	MSA NAME	TRACT INCOME LEVEL	*MINORITY
GREATER LOS ANGELES	06	037	1218.01	31084	LOS ANGELES-LONG BEACH-ANAHEIM	MODERATE	Y
GREATER LOS ANGELES	06	037	1218.02	31084	LOS ANGELES-LONG BEACH-ANAHEIM	MIDDLE	Y
GREATER LOS ANGELES	06	037	1219.00	31084	LOS ANGELES-LONG BEACH-ANAHEIM	MODERATE	Y
GREATER LOS ANGELES	06	037	1220.00	31084	LOS ANGELES-LONG BEACH-ANAHEIM	MIDDLE	Y
GREATER LOS ANGELES	06	037	1221.20	31084	LOS ANGELES-LONG BEACH-ANAHEIM	MODERATE	Y
GREATER LOS ANGELES	06	037	1221.21	31084	LOS ANGELES-LONG BEACH-ANAHEIM	MODERATE	Y
GREATER LOS ANGELES	06	037	1221.22	31084	LOS ANGELES-LONG BEACH-ANAHEIM	MODERATE	Y
GREATER LOS ANGELES	06	037	1222.00	31084	LOS ANGELES-LONG BEACH-ANAHEIM	MODERATE	Y
GREATER LOS ANGELES	06	037	1224.10	31084	LOS ANGELES-LONG BEACH-ANAHEIM	MODERATE	Y
GREATER LOS ANGELES	06	037	1224.20	31084	LOS ANGELES-LONG BEACH-ANAHEIM	MODERATE	Y
GREATER LOS ANGELES	06	037	1230.10	31084	LOS ANGELES-LONG BEACH-ANAHEIM	MODERATE	Y
GREATER LOS ANGELES	06	037	1230.20	31084	LOS ANGELES-LONG BEACH-ANAHEIM	MODERATE	Y
GREATER LOS ANGELES	06	037	1231.03	31084	LOS ANGELES-LONG BEACH-ANAHEIM	MODERATE	Y
GREATER LOS ANGELES	06	037	1231.04	31084	LOS ANGELES-LONG BEACH-ANAHEIM	MIDDLE	Y
GREATER LOS ANGELES	06	037	1232.03	31084	LOS ANGELES-LONG BEACH-ANAHEIM	MODERATE	Y
GREATER LOS ANGELES	06	037	1232.04	31084	LOS ANGELES-LONG BEACH-ANAHEIM	MODERATE	Y
GREATER LOS ANGELES	06	037	1232.05	31084	LOS ANGELES-LONG BEACH-ANAHEIM	MODERATE	Y
GREATER LOS ANGELES	06	037	1232.06	31084	LOS ANGELES-LONG BEACH-ANAHEIM	LOW	Y
GREATER LOS ANGELES	06	037	1233.01	31084	LOS ANGELES-LONG BEACH-ANAHEIM	MIDDLE	Y
GREATER LOS ANGELES	06	037	1233.03	31084	LOS ANGELES-LONG BEACH-ANAHEIM	MODERATE	Y
GREATER LOS ANGELES	06	037	1233.04	31084	LOS ANGELES-LONG BEACH-ANAHEIM	MODERATE	Y
GREATER LOS ANGELES	06	037	1234.10	31084	LOS ANGELES-LONG BEACH-ANAHEIM	MODERATE	Y
GREATER LOS ANGELES	06	037	1234.20	31084	LOS ANGELES-LONG BEACH-ANAHEIM	MODERATE	Y
GREATER LOS ANGELES	06	037	1235.10	31084	LOS ANGELES-LONG BEACH-ANAHEIM	MODERATE	Y
GREATER LOS ANGELES	06	037	1235.20	31084	LOS ANGELES-LONG BEACH-ANAHEIM	MODERATE	Y
GREATER LOS ANGELES	06	037	1236.01	31084	LOS ANGELES-LONG BEACH-ANAHEIM	MIDDLE	N
GREATER LOS ANGELES	06	037	1236.02	31084	LOS ANGELES-LONG BEACH-ANAHEIM	MODERATE	Y
GREATER LOS ANGELES	06	037	1237.00	31084	LOS ANGELES-LONG BEACH-ANAHEIM	MIDDLE	N
GREATER LOS ANGELES	06	037	1238.00	31084	LOS ANGELES-LONG BEACH-ANAHEIM	MIDDLE	N
GREATER LOS ANGELES	06	037	1239.01	31084	LOS ANGELES-LONG BEACH-ANAHEIM	MODERATE	Y
GREATER LOS ANGELES	06	037	1239.02	31084	LOS ANGELES-LONG BEACH-ANAHEIM	MIDDLE	Y
GREATER LOS ANGELES	06	037	1240.00	31084	LOS ANGELES-LONG BEACH-ANAHEIM	UPPER	N
GREATER LOS ANGELES	06	037	1241.02	31084	LOS ANGELES-LONG BEACH-ANAHEIM	MODERATE	Y
GREATER LOS ANGELES	06	037	1241.03	31084	LOS ANGELES-LONG BEACH-ANAHEIM	MODERATE	Y
GREATER LOS ANGELES	06	037	1241.04	31084	LOS ANGELES-LONG BEACH-ANAHEIM	MODERATE	Y

*MINORITY: "Y" = 50% OR GREATER

COMERICA BANK
CENSUS TRACT LISTINGS
CALIFORNIA
CRA ASSESSMENT AREA

ASSESSMENT AREA	STATE	COUNTY	CENSUS TRACT	MSA/MD	MSA NAME	TRACT INCOME LEVEL	*MINORITY
GREATER LOS ANGELES	06	037	1241.05	31084	LOS ANGELES-LONG BEACH-ANAHEIM	MODERATE	Y
GREATER LOS ANGELES	06	037	1242.01	31084	LOS ANGELES-LONG BEACH-ANAHEIM	MIDDLE	Y
GREATER LOS ANGELES	06	037	1242.03	31084	LOS ANGELES-LONG BEACH-ANAHEIM	MODERATE	Y
GREATER LOS ANGELES	06	037	1242.04	31084	LOS ANGELES-LONG BEACH-ANAHEIM	MODERATE	Y
GREATER LOS ANGELES	06	037	1243.00	31084	LOS ANGELES-LONG BEACH-ANAHEIM	MODERATE	Y
GREATER LOS ANGELES	06	037	1244.00	31084	LOS ANGELES-LONG BEACH-ANAHEIM	UPPER	N
GREATER LOS ANGELES	06	037	1245.00	31084	LOS ANGELES-LONG BEACH-ANAHEIM	UPPER	N
GREATER LOS ANGELES	06	037	1246.00	31084	LOS ANGELES-LONG BEACH-ANAHEIM	MIDDLE	N
GREATER LOS ANGELES	06	037	1247.00	31084	LOS ANGELES-LONG BEACH-ANAHEIM	UPPER	N
GREATER LOS ANGELES	06	037	1249.02	31084	LOS ANGELES-LONG BEACH-ANAHEIM	MODERATE	N
GREATER LOS ANGELES	06	037	1249.03	31084	LOS ANGELES-LONG BEACH-ANAHEIM	MIDDLE	N
GREATER LOS ANGELES	06	037	1251.01	31084	LOS ANGELES-LONG BEACH-ANAHEIM	MIDDLE	N
GREATER LOS ANGELES	06	037	1251.02	31084	LOS ANGELES-LONG BEACH-ANAHEIM	UPPER	N
GREATER LOS ANGELES	06	037	1252.00	31084	LOS ANGELES-LONG BEACH-ANAHEIM	MIDDLE	N
GREATER LOS ANGELES	06	037	1253.10	31084	LOS ANGELES-LONG BEACH-ANAHEIM	MIDDLE	Y
GREATER LOS ANGELES	06	037	1253.21	31084	LOS ANGELES-LONG BEACH-ANAHEIM	MIDDLE	Y
GREATER LOS ANGELES	06	037	1253.22	31084	LOS ANGELES-LONG BEACH-ANAHEIM	MODERATE	Y
GREATER LOS ANGELES	06	037	1254.02	31084	LOS ANGELES-LONG BEACH-ANAHEIM	UPPER	N
GREATER LOS ANGELES	06	037	1254.03	31084	LOS ANGELES-LONG BEACH-ANAHEIM	UPPER	Y
GREATER LOS ANGELES	06	037	1254.04	31084	LOS ANGELES-LONG BEACH-ANAHEIM	MIDDLE	Y
GREATER LOS ANGELES	06	037	1255.01	31084	LOS ANGELES-LONG BEACH-ANAHEIM	UPPER	N
GREATER LOS ANGELES	06	037	1255.02	31084	LOS ANGELES-LONG BEACH-ANAHEIM	UPPER	N
GREATER LOS ANGELES	06	037	1256.00	31084	LOS ANGELES-LONG BEACH-ANAHEIM	UPPER	N
GREATER LOS ANGELES	06	037	1271.02	31084	LOS ANGELES-LONG BEACH-ANAHEIM	MODERATE	Y
GREATER LOS ANGELES	06	037	1271.03	31084	LOS ANGELES-LONG BEACH-ANAHEIM	MODERATE	Y
GREATER LOS ANGELES	06	037	1271.04	31084	LOS ANGELES-LONG BEACH-ANAHEIM	MODERATE	Y
GREATER LOS ANGELES	06	037	1272.10	31084	LOS ANGELES-LONG BEACH-ANAHEIM	MODERATE	Y
GREATER LOS ANGELES	06	037	1272.20	31084	LOS ANGELES-LONG BEACH-ANAHEIM	MODERATE	Y
GREATER LOS ANGELES	06	037	1273.00	31084	LOS ANGELES-LONG BEACH-ANAHEIM	MIDDLE	Y
GREATER LOS ANGELES	06	037	1274.00	31084	LOS ANGELES-LONG BEACH-ANAHEIM	MIDDLE	Y
GREATER LOS ANGELES	06	037	1275.20	31084	LOS ANGELES-LONG BEACH-ANAHEIM	LOW	Y
GREATER LOS ANGELES	06	037	1276.03	31084	LOS ANGELES-LONG BEACH-ANAHEIM	MODERATE	Y
GREATER LOS ANGELES	06	037	1276.04	31084	LOS ANGELES-LONG BEACH-ANAHEIM	MODERATE	Y
GREATER LOS ANGELES	06	037	1276.05	31084	LOS ANGELES-LONG BEACH-ANAHEIM	LOW	Y
GREATER LOS ANGELES	06	037	1276.06	31084	LOS ANGELES-LONG BEACH-ANAHEIM	MIDDLE	Y

*MINORITY: "Y" = 50% OR GREATER

COMERICA BANK
CENSUS TRACT LISTINGS
CALIFORNIA
CRA ASSESSMENT AREA

ASSESSMENT AREA	STATE	COUNTY	CENSUS TRACT	MSA/MD	MSA NAME	TRACT INCOME LEVEL	*MINORITY
GREATER LOS ANGELES	06	037	1277.11	31084	LOS ANGELES-LONG BEACH-ANAHEIM	MIDDLE	Y
GREATER LOS ANGELES	06	037	1277.12	31084	LOS ANGELES-LONG BEACH-ANAHEIM	MODERATE	Y
GREATER LOS ANGELES	06	037	1278.03	31084	LOS ANGELES-LONG BEACH-ANAHEIM	MODERATE	Y
GREATER LOS ANGELES	06	037	1278.04	31084	LOS ANGELES-LONG BEACH-ANAHEIM	MODERATE	Y
GREATER LOS ANGELES	06	037	1278.05	31084	LOS ANGELES-LONG BEACH-ANAHEIM	MODERATE	Y
GREATER LOS ANGELES	06	037	1278.06	31084	LOS ANGELES-LONG BEACH-ANAHEIM	MODERATE	Y
GREATER LOS ANGELES	06	037	1279.10	31084	LOS ANGELES-LONG BEACH-ANAHEIM	MODERATE	Y
GREATER LOS ANGELES	06	037	1279.20	31084	LOS ANGELES-LONG BEACH-ANAHEIM	MODERATE	Y
GREATER LOS ANGELES	06	037	1281.01	31084	LOS ANGELES-LONG BEACH-ANAHEIM	MODERATE	Y
GREATER LOS ANGELES	06	037	1281.02	31084	LOS ANGELES-LONG BEACH-ANAHEIM	MODERATE	Y
GREATER LOS ANGELES	06	037	1282.10	31084	LOS ANGELES-LONG BEACH-ANAHEIM	LOW	Y
GREATER LOS ANGELES	06	037	1282.20	31084	LOS ANGELES-LONG BEACH-ANAHEIM	MODERATE	Y
GREATER LOS ANGELES	06	037	1283.02	31084	LOS ANGELES-LONG BEACH-ANAHEIM	MODERATE	Y
GREATER LOS ANGELES	06	037	1283.03	31084	LOS ANGELES-LONG BEACH-ANAHEIM	LOW	Y
GREATER LOS ANGELES	06	037	1284.00	31084	LOS ANGELES-LONG BEACH-ANAHEIM	MIDDLE	Y
GREATER LOS ANGELES	06	037	1285.00	31084	LOS ANGELES-LONG BEACH-ANAHEIM	UPPER	N
GREATER LOS ANGELES	06	037	1286.01	31084	LOS ANGELES-LONG BEACH-ANAHEIM	MIDDLE	Y
GREATER LOS ANGELES	06	037	1286.02	31084	LOS ANGELES-LONG BEACH-ANAHEIM	UPPER	N
GREATER LOS ANGELES	06	037	1287.03	31084	LOS ANGELES-LONG BEACH-ANAHEIM	UPPER	N
GREATER LOS ANGELES	06	037	1287.04	31084	LOS ANGELES-LONG BEACH-ANAHEIM	UPPER	N
GREATER LOS ANGELES	06	037	1288.01	31084	LOS ANGELES-LONG BEACH-ANAHEIM	MIDDLE	N
GREATER LOS ANGELES	06	037	1288.02	31084	LOS ANGELES-LONG BEACH-ANAHEIM	UPPER	N
GREATER LOS ANGELES	06	037	1289.10	31084	LOS ANGELES-LONG BEACH-ANAHEIM	UPPER	N
GREATER LOS ANGELES	06	037	1310.21	31084	LOS ANGELES-LONG BEACH-ANAHEIM	MODERATE	Y
GREATER LOS ANGELES	06	037	1310.22	31084	LOS ANGELES-LONG BEACH-ANAHEIM	MODERATE	Y
GREATER LOS ANGELES	06	037	1310.23	31084	LOS ANGELES-LONG BEACH-ANAHEIM	MIDDLE	Y
GREATER LOS ANGELES	06	037	1310.24	31084	LOS ANGELES-LONG BEACH-ANAHEIM	UPPER	Y
GREATER LOS ANGELES	06	037	1311.00	31084	LOS ANGELES-LONG BEACH-ANAHEIM	UPPER	Y
GREATER LOS ANGELES	06	037	1312.00	31084	LOS ANGELES-LONG BEACH-ANAHEIM	UPPER	Y
GREATER LOS ANGELES	06	037	1313.00	31084	LOS ANGELES-LONG BEACH-ANAHEIM	MIDDLE	Y
GREATER LOS ANGELES	06	037	1314.00	31084	LOS ANGELES-LONG BEACH-ANAHEIM	MIDDLE	Y
GREATER LOS ANGELES	06	037	1316.00	31084	LOS ANGELES-LONG BEACH-ANAHEIM	MIDDLE	Y
GREATER LOS ANGELES	06	037	1317.01	31084	LOS ANGELES-LONG BEACH-ANAHEIM	MIDDLE	Y
GREATER LOS ANGELES	06	037	1317.02	31084	LOS ANGELES-LONG BEACH-ANAHEIM	MIDDLE	Y
GREATER LOS ANGELES	06	037	1318.01	31084	LOS ANGELES-LONG BEACH-ANAHEIM	MODERATE	Y

*MINORITY: "Y" = 50% OR GREATER

COMERICA BANK
CENSUS TRACT LISTINGS
CALIFORNIA
CRA ASSESSMENT AREA

ASSESSMENT AREA	STATE	COUNTY	CENSUS TRACT	MSA/MD	MSA NAME	TRACT INCOME LEVEL	*MINORITY
GREATER LOS ANGELES	06	037	1318.02	31084	LOS ANGELES-LONG BEACH-ANAHEIM	MIDDLE	Y
GREATER LOS ANGELES	06	037	1319.00	31084	LOS ANGELES-LONG BEACH-ANAHEIM	UPPER	Y
GREATER LOS ANGELES	06	037	1320.01	31084	LOS ANGELES-LONG BEACH-ANAHEIM	UPPER	Y
GREATER LOS ANGELES	06	037	1320.02	31084	LOS ANGELES-LONG BEACH-ANAHEIM	MIDDLE	Y
GREATER LOS ANGELES	06	037	1321.01	31084	LOS ANGELES-LONG BEACH-ANAHEIM	MODERATE	Y
GREATER LOS ANGELES	06	037	1321.02	31084	LOS ANGELES-LONG BEACH-ANAHEIM	MIDDLE	Y
GREATER LOS ANGELES	06	037	1323.01	31084	LOS ANGELES-LONG BEACH-ANAHEIM	MODERATE	Y
GREATER LOS ANGELES	06	037	1323.02	31084	LOS ANGELES-LONG BEACH-ANAHEIM	MIDDLE	Y
GREATER LOS ANGELES	06	037	1325.01	31084	LOS ANGELES-LONG BEACH-ANAHEIM	MIDDLE	Y
GREATER LOS ANGELES	06	037	1325.02	31084	LOS ANGELES-LONG BEACH-ANAHEIM	MODERATE	Y
GREATER LOS ANGELES	06	037	1327.00	31084	LOS ANGELES-LONG BEACH-ANAHEIM	MIDDLE	Y
GREATER LOS ANGELES	06	037	1329.00	31084	LOS ANGELES-LONG BEACH-ANAHEIM	MIDDLE	N
GREATER LOS ANGELES	06	037	1330.00	31084	LOS ANGELES-LONG BEACH-ANAHEIM	MIDDLE	Y
GREATER LOS ANGELES	06	037	1331.01	31084	LOS ANGELES-LONG BEACH-ANAHEIM	MIDDLE	N
GREATER LOS ANGELES	06	037	1331.02	31084	LOS ANGELES-LONG BEACH-ANAHEIM	MIDDLE	Y
GREATER LOS ANGELES	06	037	1340.01	31084	LOS ANGELES-LONG BEACH-ANAHEIM	MIDDLE	Y
GREATER LOS ANGELES	06	037	1340.02	31084	LOS ANGELES-LONG BEACH-ANAHEIM	MIDDLE	Y
GREATER LOS ANGELES	06	037	1341.01	31084	LOS ANGELES-LONG BEACH-ANAHEIM	MIDDLE	Y
GREATER LOS ANGELES	06	037	1341.03	31084	LOS ANGELES-LONG BEACH-ANAHEIM	MIDDLE	Y
GREATER LOS ANGELES	06	037	1341.04	31084	LOS ANGELES-LONG BEACH-ANAHEIM	MIDDLE	Y
GREATER LOS ANGELES	06	037	1342.01	31084	LOS ANGELES-LONG BEACH-ANAHEIM	MIDDLE	Y
GREATER LOS ANGELES	06	037	1343.02	31084	LOS ANGELES-LONG BEACH-ANAHEIM	UPPER	Y
GREATER LOS ANGELES	06	037	1343.03	31084	LOS ANGELES-LONG BEACH-ANAHEIM	UPPER	Y
GREATER LOS ANGELES	06	037	1343.04	31084	LOS ANGELES-LONG BEACH-ANAHEIM	UPPER	Y
GREATER LOS ANGELES	06	037	1343.05	31084	LOS ANGELES-LONG BEACH-ANAHEIM	MODERATE	Y
GREATER LOS ANGELES	06	037	1343.06	31084	LOS ANGELES-LONG BEACH-ANAHEIM	MODERATE	Y
GREATER LOS ANGELES	06	037	1344.21	31084	LOS ANGELES-LONG BEACH-ANAHEIM	UPPER	N
GREATER LOS ANGELES	06	037	1344.22	31084	LOS ANGELES-LONG BEACH-ANAHEIM	UPPER	N
GREATER LOS ANGELES	06	037	1344.23	31084	LOS ANGELES-LONG BEACH-ANAHEIM	UPPER	N
GREATER LOS ANGELES	06	037	1344.24	31084	LOS ANGELES-LONG BEACH-ANAHEIM	UPPER	N
GREATER LOS ANGELES	06	037	1345.20	31084	LOS ANGELES-LONG BEACH-ANAHEIM	MODERATE	Y
GREATER LOS ANGELES	06	037	1345.21	31084	LOS ANGELES-LONG BEACH-ANAHEIM	MODERATE	Y
GREATER LOS ANGELES	06	037	1345.22	31084	LOS ANGELES-LONG BEACH-ANAHEIM	MODERATE	Y
GREATER LOS ANGELES	06	037	1347.10	31084	LOS ANGELES-LONG BEACH-ANAHEIM	MODERATE	Y
GREATER LOS ANGELES	06	037	1347.20	31084	LOS ANGELES-LONG BEACH-ANAHEIM	MIDDLE	Y

*MINORITY: "Y" = 50% OR GREATER

COMERICA BANK
CENSUS TRACT LISTINGS
CALIFORNIA
CRA ASSESSMENT AREA

ASSESSMENT AREA	STATE	COUNTY	CENSUS TRACT	MSA/MD	MSA NAME	TRACT INCOME LEVEL	*MINORITY
GREATER LOS ANGELES	06	037	1348.01	31084	LOS ANGELES-LONG BEACH-ANAHEIM	UPPER	Y
GREATER LOS ANGELES	06	037	1348.02	31084	LOS ANGELES-LONG BEACH-ANAHEIM	MIDDLE	Y
GREATER LOS ANGELES	06	037	1349.01	31084	LOS ANGELES-LONG BEACH-ANAHEIM	MIDDLE	N
GREATER LOS ANGELES	06	037	1349.04	31084	LOS ANGELES-LONG BEACH-ANAHEIM	MIDDLE	Y
GREATER LOS ANGELES	06	037	1349.05	31084	LOS ANGELES-LONG BEACH-ANAHEIM	UPPER	N
GREATER LOS ANGELES	06	037	1349.06	31084	LOS ANGELES-LONG BEACH-ANAHEIM	MODERATE	Y
GREATER LOS ANGELES	06	037	1349.07	31084	LOS ANGELES-LONG BEACH-ANAHEIM	UPPER	Y
GREATER LOS ANGELES	06	037	1351.02	31084	LOS ANGELES-LONG BEACH-ANAHEIM	UPPER	N
GREATER LOS ANGELES	06	037	1351.11	31084	LOS ANGELES-LONG BEACH-ANAHEIM	UPPER	N
GREATER LOS ANGELES	06	037	1351.13	31084	LOS ANGELES-LONG BEACH-ANAHEIM	UPPER	Y
GREATER LOS ANGELES	06	037	1351.15	31084	LOS ANGELES-LONG BEACH-ANAHEIM	MIDDLE	Y
GREATER LOS ANGELES	06	037	1351.16	31084	LOS ANGELES-LONG BEACH-ANAHEIM	NA	N
GREATER LOS ANGELES	06	037	1352.01	31084	LOS ANGELES-LONG BEACH-ANAHEIM	UPPER	N
GREATER LOS ANGELES	06	037	1352.02	31084	LOS ANGELES-LONG BEACH-ANAHEIM	UPPER	N
GREATER LOS ANGELES	06	037	1352.04	31084	LOS ANGELES-LONG BEACH-ANAHEIM	UPPER	N
GREATER LOS ANGELES	06	037	1352.05	31084	LOS ANGELES-LONG BEACH-ANAHEIM	UPPER	N
GREATER LOS ANGELES	06	037	1370.00	31084	LOS ANGELES-LONG BEACH-ANAHEIM	UPPER	N
GREATER LOS ANGELES	06	037	1371.03	31084	LOS ANGELES-LONG BEACH-ANAHEIM	MIDDLE	N
GREATER LOS ANGELES	06	037	1371.04	31084	LOS ANGELES-LONG BEACH-ANAHEIM	UPPER	N
GREATER LOS ANGELES	06	037	1372.02	31084	LOS ANGELES-LONG BEACH-ANAHEIM	UPPER	N
GREATER LOS ANGELES	06	037	1372.03	31084	LOS ANGELES-LONG BEACH-ANAHEIM	UPPER	N
GREATER LOS ANGELES	06	037	1373.01	31084	LOS ANGELES-LONG BEACH-ANAHEIM	UPPER	N
GREATER LOS ANGELES	06	037	1373.02	31084	LOS ANGELES-LONG BEACH-ANAHEIM	UPPER	N
GREATER LOS ANGELES	06	037	1374.01	31084	LOS ANGELES-LONG BEACH-ANAHEIM	UPPER	N
GREATER LOS ANGELES	06	037	1374.02	31084	LOS ANGELES-LONG BEACH-ANAHEIM	UPPER	N
GREATER LOS ANGELES	06	037	1375.01	31084	LOS ANGELES-LONG BEACH-ANAHEIM	UPPER	N
GREATER LOS ANGELES	06	037	1375.02	31084	LOS ANGELES-LONG BEACH-ANAHEIM	UPPER	N
GREATER LOS ANGELES	06	037	1375.04	31084	LOS ANGELES-LONG BEACH-ANAHEIM	UPPER	N
GREATER LOS ANGELES	06	037	1380.00	31084	LOS ANGELES-LONG BEACH-ANAHEIM	UPPER	N
GREATER LOS ANGELES	06	037	1390.01	31084	LOS ANGELES-LONG BEACH-ANAHEIM	UPPER	N
GREATER LOS ANGELES	06	037	1392.00	31084	LOS ANGELES-LONG BEACH-ANAHEIM	MIDDLE	N
GREATER LOS ANGELES	06	037	1393.01	31084	LOS ANGELES-LONG BEACH-ANAHEIM	UPPER	N
GREATER LOS ANGELES	06	037	1393.02	31084	LOS ANGELES-LONG BEACH-ANAHEIM	MODERATE	Y
GREATER LOS ANGELES	06	037	1393.03	31084	LOS ANGELES-LONG BEACH-ANAHEIM	MODERATE	N
GREATER LOS ANGELES	06	037	1394.01	31084	LOS ANGELES-LONG BEACH-ANAHEIM	MIDDLE	N

*MINORITY: "Y" = 50% OR GREATER

COMERICA BANK
CENSUS TRACT LISTINGS
CALIFORNIA
CRA ASSESSMENT AREA

ASSESSMENT AREA	STATE	COUNTY	CENSUS TRACT	MSA/MD	MSA NAME	TRACT INCOME LEVEL	*MINORITY
GREATER LOS ANGELES	06	037	1394.02	31084	LOS ANGELES-LONG BEACH-ANAHEIM	UPPER	N
GREATER LOS ANGELES	06	037	1395.02	31084	LOS ANGELES-LONG BEACH-ANAHEIM	UPPER	N
GREATER LOS ANGELES	06	037	1395.04	31084	LOS ANGELES-LONG BEACH-ANAHEIM	MODERATE	N
GREATER LOS ANGELES	06	037	1395.05	31084	LOS ANGELES-LONG BEACH-ANAHEIM	MODERATE	N
GREATER LOS ANGELES	06	037	1395.06	31084	LOS ANGELES-LONG BEACH-ANAHEIM	MIDDLE	N
GREATER LOS ANGELES	06	037	1396.00	31084	LOS ANGELES-LONG BEACH-ANAHEIM	UPPER	N
GREATER LOS ANGELES	06	037	1397.01	31084	LOS ANGELES-LONG BEACH-ANAHEIM	UPPER	N
GREATER LOS ANGELES	06	037	1397.03	31084	LOS ANGELES-LONG BEACH-ANAHEIM	UPPER	N
GREATER LOS ANGELES	06	037	1397.04	31084	LOS ANGELES-LONG BEACH-ANAHEIM	UPPER	N
GREATER LOS ANGELES	06	037	1397.05	31084	LOS ANGELES-LONG BEACH-ANAHEIM	UPPER	N
GREATER LOS ANGELES	06	037	1398.01	31084	LOS ANGELES-LONG BEACH-ANAHEIM	UPPER	N
GREATER LOS ANGELES	06	037	1398.02	31084	LOS ANGELES-LONG BEACH-ANAHEIM	UPPER	N
GREATER LOS ANGELES	06	037	1411.01	31084	LOS ANGELES-LONG BEACH-ANAHEIM	MIDDLE	N
GREATER LOS ANGELES	06	037	1411.02	31084	LOS ANGELES-LONG BEACH-ANAHEIM	UPPER	N
GREATER LOS ANGELES	06	037	1412.01	31084	LOS ANGELES-LONG BEACH-ANAHEIM	UPPER	N
GREATER LOS ANGELES	06	037	1412.02	31084	LOS ANGELES-LONG BEACH-ANAHEIM	UPPER	N
GREATER LOS ANGELES	06	037	1413.03	31084	LOS ANGELES-LONG BEACH-ANAHEIM	MIDDLE	N
GREATER LOS ANGELES	06	037	1413.04	31084	LOS ANGELES-LONG BEACH-ANAHEIM	UPPER	N
GREATER LOS ANGELES	06	037	1413.05	31084	LOS ANGELES-LONG BEACH-ANAHEIM	UPPER	N
GREATER LOS ANGELES	06	037	1413.06	31084	LOS ANGELES-LONG BEACH-ANAHEIM	UPPER	N
GREATER LOS ANGELES	06	037	1414.00	31084	LOS ANGELES-LONG BEACH-ANAHEIM	UPPER	N
GREATER LOS ANGELES	06	037	1415.00	31084	LOS ANGELES-LONG BEACH-ANAHEIM	UPPER	N
GREATER LOS ANGELES	06	037	1416.00	31084	LOS ANGELES-LONG BEACH-ANAHEIM	UPPER	N
GREATER LOS ANGELES	06	037	1417.00	31084	LOS ANGELES-LONG BEACH-ANAHEIM	UPPER	N
GREATER LOS ANGELES	06	037	1431.01	31084	LOS ANGELES-LONG BEACH-ANAHEIM	UPPER	N
GREATER LOS ANGELES	06	037	1431.02	31084	LOS ANGELES-LONG BEACH-ANAHEIM	UPPER	N
GREATER LOS ANGELES	06	037	1432.00	31084	LOS ANGELES-LONG BEACH-ANAHEIM	UPPER	N
GREATER LOS ANGELES	06	037	1433.01	31084	LOS ANGELES-LONG BEACH-ANAHEIM	MIDDLE	N
GREATER LOS ANGELES	06	037	1433.02	31084	LOS ANGELES-LONG BEACH-ANAHEIM	UPPER	N
GREATER LOS ANGELES	06	037	1434.01	31084	LOS ANGELES-LONG BEACH-ANAHEIM	UPPER	N
GREATER LOS ANGELES	06	037	1434.02	31084	LOS ANGELES-LONG BEACH-ANAHEIM	UPPER	N
GREATER LOS ANGELES	06	037	1435.00	31084	LOS ANGELES-LONG BEACH-ANAHEIM	UPPER	N
GREATER LOS ANGELES	06	037	1436.02	31084	LOS ANGELES-LONG BEACH-ANAHEIM	UPPER	N
GREATER LOS ANGELES	06	037	1436.03	31084	LOS ANGELES-LONG BEACH-ANAHEIM	UPPER	N
GREATER LOS ANGELES	06	037	1436.05	31084	LOS ANGELES-LONG BEACH-ANAHEIM	UPPER	N

*MINORITY: "Y" = 50% OR GREATER

COMERICA BANK
CENSUS TRACT LISTINGS
CALIFORNIA
CRA ASSESSMENT AREA

ASSESSMENT AREA	STATE	COUNTY	CENSUS TRACT	MSA/MD	MSA NAME	TRACT INCOME LEVEL	*MINORITY
GREATER LOS ANGELES	06	037	1436.06	31084	LOS ANGELES-LONG BEACH-ANAHEIM	UPPER	N
GREATER LOS ANGELES	06	037	1437.00	31084	LOS ANGELES-LONG BEACH-ANAHEIM	UPPER	N
GREATER LOS ANGELES	06	037	1438.01	31084	LOS ANGELES-LONG BEACH-ANAHEIM	UPPER	N
GREATER LOS ANGELES	06	037	1438.02	31084	LOS ANGELES-LONG BEACH-ANAHEIM	UPPER	N
GREATER LOS ANGELES	06	037	1439.01	31084	LOS ANGELES-LONG BEACH-ANAHEIM	UPPER	N
GREATER LOS ANGELES	06	037	1439.02	31084	LOS ANGELES-LONG BEACH-ANAHEIM	UPPER	N
GREATER LOS ANGELES	06	037	1810.00	31084	LOS ANGELES-LONG BEACH-ANAHEIM	UPPER	Y
GREATER LOS ANGELES	06	037	1813.00	31084	LOS ANGELES-LONG BEACH-ANAHEIM	UPPER	Y
GREATER LOS ANGELES	06	037	1814.00	31084	LOS ANGELES-LONG BEACH-ANAHEIM	MIDDLE	Y
GREATER LOS ANGELES	06	037	1815.00	31084	LOS ANGELES-LONG BEACH-ANAHEIM	UPPER	Y
GREATER LOS ANGELES	06	037	1816.00	31084	LOS ANGELES-LONG BEACH-ANAHEIM	UPPER	Y
GREATER LOS ANGELES	06	037	1831.01	31084	LOS ANGELES-LONG BEACH-ANAHEIM	MIDDLE	Y
GREATER LOS ANGELES	06	037	1831.03	31084	LOS ANGELES-LONG BEACH-ANAHEIM	MIDDLE	Y
GREATER LOS ANGELES	06	037	1831.04	31084	LOS ANGELES-LONG BEACH-ANAHEIM	UPPER	Y
GREATER LOS ANGELES	06	037	1832.20	31084	LOS ANGELES-LONG BEACH-ANAHEIM	MIDDLE	Y
GREATER LOS ANGELES	06	037	1832.21	31084	LOS ANGELES-LONG BEACH-ANAHEIM	UPPER	Y
GREATER LOS ANGELES	06	037	1832.22	31084	LOS ANGELES-LONG BEACH-ANAHEIM	UPPER	Y
GREATER LOS ANGELES	06	037	1833.00	31084	LOS ANGELES-LONG BEACH-ANAHEIM	MIDDLE	Y
GREATER LOS ANGELES	06	037	1834.01	31084	LOS ANGELES-LONG BEACH-ANAHEIM	MIDDLE	Y
GREATER LOS ANGELES	06	037	1834.02	31084	LOS ANGELES-LONG BEACH-ANAHEIM	MIDDLE	Y
GREATER LOS ANGELES	06	037	1835.10	31084	LOS ANGELES-LONG BEACH-ANAHEIM	MIDDLE	Y
GREATER LOS ANGELES	06	037	1835.20	31084	LOS ANGELES-LONG BEACH-ANAHEIM	MODERATE	Y
GREATER LOS ANGELES	06	037	1836.10	31084	LOS ANGELES-LONG BEACH-ANAHEIM	MIDDLE	Y
GREATER LOS ANGELES	06	037	1836.20	31084	LOS ANGELES-LONG BEACH-ANAHEIM	MIDDLE	Y
GREATER LOS ANGELES	06	037	1837.01	31084	LOS ANGELES-LONG BEACH-ANAHEIM	MIDDLE	Y
GREATER LOS ANGELES	06	037	1837.02	31084	LOS ANGELES-LONG BEACH-ANAHEIM	UPPER	Y
GREATER LOS ANGELES	06	037	1838.10	31084	LOS ANGELES-LONG BEACH-ANAHEIM	MODERATE	Y
GREATER LOS ANGELES	06	037	1838.20	31084	LOS ANGELES-LONG BEACH-ANAHEIM	MODERATE	Y
GREATER LOS ANGELES	06	037	1851.01	31084	LOS ANGELES-LONG BEACH-ANAHEIM	MIDDLE	Y
GREATER LOS ANGELES	06	037	1851.02	31084	LOS ANGELES-LONG BEACH-ANAHEIM	UPPER	N
GREATER LOS ANGELES	06	037	1852.02	31084	LOS ANGELES-LONG BEACH-ANAHEIM	MIDDLE	Y
GREATER LOS ANGELES	06	037	1852.03	31084	LOS ANGELES-LONG BEACH-ANAHEIM	MIDDLE	Y
GREATER LOS ANGELES	06	037	1852.04	31084	LOS ANGELES-LONG BEACH-ANAHEIM	UPPER	Y
GREATER LOS ANGELES	06	037	1853.10	31084	LOS ANGELES-LONG BEACH-ANAHEIM	MIDDLE	Y
GREATER LOS ANGELES	06	037	1853.20	31084	LOS ANGELES-LONG BEACH-ANAHEIM	MODERATE	Y

*MINORITY: "Y" = 50% OR GREATER

COMERICA BANK
CENSUS TRACT LISTINGS
CALIFORNIA
CRA ASSESSMENT AREA

ASSESSMENT AREA	STATE	COUNTY	CENSUS TRACT	MSA/MD	MSA NAME	TRACT INCOME LEVEL	*MINORITY
GREATER LOS ANGELES	06	037	1861.00	31084	LOS ANGELES-LONG BEACH-ANAHEIM	UPPER	Y
GREATER LOS ANGELES	06	037	1862.01	31084	LOS ANGELES-LONG BEACH-ANAHEIM	UPPER	Y
GREATER LOS ANGELES	06	037	1862.02	31084	LOS ANGELES-LONG BEACH-ANAHEIM	UPPER	Y
GREATER LOS ANGELES	06	037	1862.03	31084	LOS ANGELES-LONG BEACH-ANAHEIM	UPPER	Y
GREATER LOS ANGELES	06	037	1863.01	31084	LOS ANGELES-LONG BEACH-ANAHEIM	MODERATE	Y
GREATER LOS ANGELES	06	037	1863.02	31084	LOS ANGELES-LONG BEACH-ANAHEIM	UPPER	Y
GREATER LOS ANGELES	06	037	1864.01	31084	LOS ANGELES-LONG BEACH-ANAHEIM	MODERATE	Y
GREATER LOS ANGELES	06	037	1864.03	31084	LOS ANGELES-LONG BEACH-ANAHEIM	MIDDLE	Y
GREATER LOS ANGELES	06	037	1864.04	31084	LOS ANGELES-LONG BEACH-ANAHEIM	MODERATE	Y
GREATER LOS ANGELES	06	037	1871.01	31084	LOS ANGELES-LONG BEACH-ANAHEIM	MIDDLE	Y
GREATER LOS ANGELES	06	037	1871.02	31084	LOS ANGELES-LONG BEACH-ANAHEIM	MIDDLE	Y
GREATER LOS ANGELES	06	037	1872.00	31084	LOS ANGELES-LONG BEACH-ANAHEIM	MIDDLE	Y
GREATER LOS ANGELES	06	037	1873.00	31084	LOS ANGELES-LONG BEACH-ANAHEIM	UPPER	N
GREATER LOS ANGELES	06	037	1881.00	31084	LOS ANGELES-LONG BEACH-ANAHEIM	MIDDLE	Y
GREATER LOS ANGELES	06	037	1882.01	31084	LOS ANGELES-LONG BEACH-ANAHEIM	UPPER	N
GREATER LOS ANGELES	06	037	1882.02	31084	LOS ANGELES-LONG BEACH-ANAHEIM	UPPER	N
GREATER LOS ANGELES	06	037	1883.00	31084	LOS ANGELES-LONG BEACH-ANAHEIM	UPPER	Y
GREATER LOS ANGELES	06	037	1891.01	31084	LOS ANGELES-LONG BEACH-ANAHEIM	UPPER	N
GREATER LOS ANGELES	06	037	1891.02	31084	LOS ANGELES-LONG BEACH-ANAHEIM	UPPER	N
GREATER LOS ANGELES	06	037	1892.01	31084	LOS ANGELES-LONG BEACH-ANAHEIM	MIDDLE	N
GREATER LOS ANGELES	06	037	1892.02	31084	LOS ANGELES-LONG BEACH-ANAHEIM	UPPER	N
GREATER LOS ANGELES	06	037	1893.00	31084	LOS ANGELES-LONG BEACH-ANAHEIM	UPPER	N
GREATER LOS ANGELES	06	037	1894.00	31084	LOS ANGELES-LONG BEACH-ANAHEIM	UPPER	N
GREATER LOS ANGELES	06	037	1895.01	31084	LOS ANGELES-LONG BEACH-ANAHEIM	UPPER	N
GREATER LOS ANGELES	06	037	1895.02	31084	LOS ANGELES-LONG BEACH-ANAHEIM	MIDDLE	N
GREATER LOS ANGELES	06	037	1896.00	31084	LOS ANGELES-LONG BEACH-ANAHEIM	UPPER	N
GREATER LOS ANGELES	06	037	1897.02	31084	LOS ANGELES-LONG BEACH-ANAHEIM	NA	N
GREATER LOS ANGELES	06	037	1897.03	31084	LOS ANGELES-LONG BEACH-ANAHEIM	UPPER	N
GREATER LOS ANGELES	06	037	1897.04	31084	LOS ANGELES-LONG BEACH-ANAHEIM	UPPER	N
GREATER LOS ANGELES	06	037	1898.01	31084	LOS ANGELES-LONG BEACH-ANAHEIM	MIDDLE	N
GREATER LOS ANGELES	06	037	1898.02	31084	LOS ANGELES-LONG BEACH-ANAHEIM	MIDDLE	N
GREATER LOS ANGELES	06	037	1899.03	31084	LOS ANGELES-LONG BEACH-ANAHEIM	MIDDLE	N
GREATER LOS ANGELES	06	037	1899.04	31084	LOS ANGELES-LONG BEACH-ANAHEIM	MODERATE	N
GREATER LOS ANGELES	06	037	1899.05	31084	LOS ANGELES-LONG BEACH-ANAHEIM	MIDDLE	N
GREATER LOS ANGELES	06	037	1899.06	31084	LOS ANGELES-LONG BEACH-ANAHEIM	MIDDLE	N

*MINORITY: "Y" = 50% OR GREATER

COMERICA BANK
CENSUS TRACT LISTINGS
CALIFORNIA
CRA ASSESSMENT AREA

ASSESSMENT AREA	STATE	COUNTY	CENSUS TRACT	MSA/MD	MSA NAME	TRACT INCOME LEVEL	*MINORITY
GREATER LOS ANGELES	06	037	1899.07	31084	LOS ANGELES-LONG BEACH-ANAHEIM	MIDDLE	N
GREATER LOS ANGELES	06	037	1901.01	31084	LOS ANGELES-LONG BEACH-ANAHEIM	UPPER	N
GREATER LOS ANGELES	06	037	1901.02	31084	LOS ANGELES-LONG BEACH-ANAHEIM	MODERATE	N
GREATER LOS ANGELES	06	037	1902.01	31084	LOS ANGELES-LONG BEACH-ANAHEIM	LOW	Y
GREATER LOS ANGELES	06	037	1902.02	31084	LOS ANGELES-LONG BEACH-ANAHEIM	MODERATE	N
GREATER LOS ANGELES	06	037	1903.02	31084	LOS ANGELES-LONG BEACH-ANAHEIM	MIDDLE	N
GREATER LOS ANGELES	06	037	1903.03	31084	LOS ANGELES-LONG BEACH-ANAHEIM	MODERATE	N
GREATER LOS ANGELES	06	037	1904.01	31084	LOS ANGELES-LONG BEACH-ANAHEIM	MODERATE	N
GREATER LOS ANGELES	06	037	1904.02	31084	LOS ANGELES-LONG BEACH-ANAHEIM	MODERATE	N
GREATER LOS ANGELES	06	037	1905.10	31084	LOS ANGELES-LONG BEACH-ANAHEIM	MODERATE	Y
GREATER LOS ANGELES	06	037	1905.20	31084	LOS ANGELES-LONG BEACH-ANAHEIM	MODERATE	Y
GREATER LOS ANGELES	06	037	1907.01	31084	LOS ANGELES-LONG BEACH-ANAHEIM	MIDDLE	Y
GREATER LOS ANGELES	06	037	1907.02	31084	LOS ANGELES-LONG BEACH-ANAHEIM	NA	Y
GREATER LOS ANGELES	06	037	1908.01	31084	LOS ANGELES-LONG BEACH-ANAHEIM	NA	Y
GREATER LOS ANGELES	06	037	1908.02	31084	LOS ANGELES-LONG BEACH-ANAHEIM	MIDDLE	Y
GREATER LOS ANGELES	06	037	1909.01	31084	LOS ANGELES-LONG BEACH-ANAHEIM	MODERATE	Y
GREATER LOS ANGELES	06	037	1909.02	31084	LOS ANGELES-LONG BEACH-ANAHEIM	MODERATE	Y
GREATER LOS ANGELES	06	037	1910.00	31084	LOS ANGELES-LONG BEACH-ANAHEIM	MODERATE	Y
GREATER LOS ANGELES	06	037	1911.10	31084	LOS ANGELES-LONG BEACH-ANAHEIM	MODERATE	Y
GREATER LOS ANGELES	06	037	1911.20	31084	LOS ANGELES-LONG BEACH-ANAHEIM	MODERATE	Y
GREATER LOS ANGELES	06	037	1912.01	31084	LOS ANGELES-LONG BEACH-ANAHEIM	MODERATE	N
GREATER LOS ANGELES	06	037	1912.03	31084	LOS ANGELES-LONG BEACH-ANAHEIM	LOW	Y
GREATER LOS ANGELES	06	037	1912.04	31084	LOS ANGELES-LONG BEACH-ANAHEIM	LOW	Y
GREATER LOS ANGELES	06	037	1913.01	31084	LOS ANGELES-LONG BEACH-ANAHEIM	MIDDLE	Y
GREATER LOS ANGELES	06	037	1913.02	31084	LOS ANGELES-LONG BEACH-ANAHEIM	MODERATE	Y
GREATER LOS ANGELES	06	037	1914.10	31084	LOS ANGELES-LONG BEACH-ANAHEIM	MODERATE	Y
GREATER LOS ANGELES	06	037	1914.20	31084	LOS ANGELES-LONG BEACH-ANAHEIM	MIDDLE	Y
GREATER LOS ANGELES	06	037	1915.00	31084	LOS ANGELES-LONG BEACH-ANAHEIM	MIDDLE	Y
GREATER LOS ANGELES	06	037	1916.10	31084	LOS ANGELES-LONG BEACH-ANAHEIM	MODERATE	Y
GREATER LOS ANGELES	06	037	1916.20	31084	LOS ANGELES-LONG BEACH-ANAHEIM	LOW	Y
GREATER LOS ANGELES	06	037	1917.10	31084	LOS ANGELES-LONG BEACH-ANAHEIM	LOW	Y
GREATER LOS ANGELES	06	037	1917.20	31084	LOS ANGELES-LONG BEACH-ANAHEIM	LOW	Y
GREATER LOS ANGELES	06	037	1918.10	31084	LOS ANGELES-LONG BEACH-ANAHEIM	MODERATE	Y
GREATER LOS ANGELES	06	037	1918.20	31084	LOS ANGELES-LONG BEACH-ANAHEIM	MIDDLE	Y
GREATER LOS ANGELES	06	037	1919.01	31084	LOS ANGELES-LONG BEACH-ANAHEIM	LOW	Y

*MINORITY: "Y" = 50% OR GREATER

COMERICA BANK
CENSUS TRACT LISTINGS
CALIFORNIA
CRA ASSESSMENT AREA

ASSESSMENT AREA	STATE	COUNTY	CENSUS TRACT	MSA/MD	MSA NAME	TRACT INCOME LEVEL	*MINORITY
GREATER LOS ANGELES	06	037	1919.02	31084	LOS ANGELES-LONG BEACH-ANAHEIM	NA	N
GREATER LOS ANGELES	06	037	1920.01	31084	LOS ANGELES-LONG BEACH-ANAHEIM	MIDDLE	N
GREATER LOS ANGELES	06	037	1920.02	31084	LOS ANGELES-LONG BEACH-ANAHEIM	UPPER	N
GREATER LOS ANGELES	06	037	1923.00	31084	LOS ANGELES-LONG BEACH-ANAHEIM	UPPER	N
GREATER LOS ANGELES	06	037	1924.10	31084	LOS ANGELES-LONG BEACH-ANAHEIM	UPPER	Y
GREATER LOS ANGELES	06	037	1924.20	31084	LOS ANGELES-LONG BEACH-ANAHEIM	MIDDLE	Y
GREATER LOS ANGELES	06	037	1925.10	31084	LOS ANGELES-LONG BEACH-ANAHEIM	MODERATE	Y
GREATER LOS ANGELES	06	037	1925.20	31084	LOS ANGELES-LONG BEACH-ANAHEIM	MODERATE	Y
GREATER LOS ANGELES	06	037	1926.10	31084	LOS ANGELES-LONG BEACH-ANAHEIM	MODERATE	Y
GREATER LOS ANGELES	06	037	1926.20	31084	LOS ANGELES-LONG BEACH-ANAHEIM	MODERATE	Y
GREATER LOS ANGELES	06	037	1927.00	31084	LOS ANGELES-LONG BEACH-ANAHEIM	MODERATE	Y
GREATER LOS ANGELES	06	037	1941.01	31084	LOS ANGELES-LONG BEACH-ANAHEIM	UPPER	N
GREATER LOS ANGELES	06	037	1941.02	31084	LOS ANGELES-LONG BEACH-ANAHEIM	UPPER	N
GREATER LOS ANGELES	06	037	1942.00	31084	LOS ANGELES-LONG BEACH-ANAHEIM	UPPER	N
GREATER LOS ANGELES	06	037	1943.00	31084	LOS ANGELES-LONG BEACH-ANAHEIM	UPPER	N
GREATER LOS ANGELES	06	037	1944.01	31084	LOS ANGELES-LONG BEACH-ANAHEIM	UPPER	N
GREATER LOS ANGELES	06	037	1944.02	31084	LOS ANGELES-LONG BEACH-ANAHEIM	UPPER	N
GREATER LOS ANGELES	06	037	1945.00	31084	LOS ANGELES-LONG BEACH-ANAHEIM	UPPER	N
GREATER LOS ANGELES	06	037	1951.00	31084	LOS ANGELES-LONG BEACH-ANAHEIM	UPPER	N
GREATER LOS ANGELES	06	037	1952.01	31084	LOS ANGELES-LONG BEACH-ANAHEIM	UPPER	N
GREATER LOS ANGELES	06	037	1952.02	31084	LOS ANGELES-LONG BEACH-ANAHEIM	UPPER	N
GREATER LOS ANGELES	06	037	1953.00	31084	LOS ANGELES-LONG BEACH-ANAHEIM	MIDDLE	N
GREATER LOS ANGELES	06	037	1954.00	31084	LOS ANGELES-LONG BEACH-ANAHEIM	UPPER	N
GREATER LOS ANGELES	06	037	1955.00	31084	LOS ANGELES-LONG BEACH-ANAHEIM	UPPER	Y
GREATER LOS ANGELES	06	037	1956.00	31084	LOS ANGELES-LONG BEACH-ANAHEIM	MODERATE	Y
GREATER LOS ANGELES	06	037	1957.10	31084	LOS ANGELES-LONG BEACH-ANAHEIM	LOW	Y
GREATER LOS ANGELES	06	037	1957.20	31084	LOS ANGELES-LONG BEACH-ANAHEIM	MODERATE	Y
GREATER LOS ANGELES	06	037	1958.02	31084	LOS ANGELES-LONG BEACH-ANAHEIM	MIDDLE	Y
GREATER LOS ANGELES	06	037	1958.03	31084	LOS ANGELES-LONG BEACH-ANAHEIM	MIDDLE	Y
GREATER LOS ANGELES	06	037	1958.04	31084	LOS ANGELES-LONG BEACH-ANAHEIM	NA	Y
GREATER LOS ANGELES	06	037	1959.01	31084	LOS ANGELES-LONG BEACH-ANAHEIM	MIDDLE	Y
GREATER LOS ANGELES	06	037	1959.02	31084	LOS ANGELES-LONG BEACH-ANAHEIM	UPPER	N
GREATER LOS ANGELES	06	037	1959.03	31084	LOS ANGELES-LONG BEACH-ANAHEIM	MIDDLE	Y
GREATER LOS ANGELES	06	037	1972.00	31084	LOS ANGELES-LONG BEACH-ANAHEIM	MIDDLE	Y
GREATER LOS ANGELES	06	037	1973.00	31084	LOS ANGELES-LONG BEACH-ANAHEIM	UPPER	Y

*MINORITY: "Y" = 50% OR GREATER

COMERICA BANK
CENSUS TRACT LISTINGS
CALIFORNIA
CRA ASSESSMENT AREA

ASSESSMENT AREA	STATE	COUNTY	CENSUS TRACT	MSA/MD	MSA NAME	TRACT INCOME LEVEL	*MINORITY
GREATER LOS ANGELES	06	037	1974.10	31084	LOS ANGELES-LONG BEACH-ANAHEIM	UPPER	N
GREATER LOS ANGELES	06	037	1974.20	31084	LOS ANGELES-LONG BEACH-ANAHEIM	MIDDLE	Y
GREATER LOS ANGELES	06	037	1975.00	31084	LOS ANGELES-LONG BEACH-ANAHEIM	MIDDLE	Y
GREATER LOS ANGELES	06	037	1976.00	31084	LOS ANGELES-LONG BEACH-ANAHEIM	MIDDLE	Y
GREATER LOS ANGELES	06	037	1977.00	31084	LOS ANGELES-LONG BEACH-ANAHEIM	MODERATE	Y
GREATER LOS ANGELES	06	037	1990.01	31084	LOS ANGELES-LONG BEACH-ANAHEIM	MODERATE	Y
GREATER LOS ANGELES	06	037	1990.02	31084	LOS ANGELES-LONG BEACH-ANAHEIM	MIDDLE	Y
GREATER LOS ANGELES	06	037	1991.10	31084	LOS ANGELES-LONG BEACH-ANAHEIM	MIDDLE	Y
GREATER LOS ANGELES	06	037	1991.20	31084	LOS ANGELES-LONG BEACH-ANAHEIM	LOW	Y
GREATER LOS ANGELES	06	037	1992.01	31084	LOS ANGELES-LONG BEACH-ANAHEIM	MODERATE	Y
GREATER LOS ANGELES	06	037	1992.02	31084	LOS ANGELES-LONG BEACH-ANAHEIM	MODERATE	Y
GREATER LOS ANGELES	06	037	1993.00	31084	LOS ANGELES-LONG BEACH-ANAHEIM	UPPER	Y
GREATER LOS ANGELES	06	037	1994.00	31084	LOS ANGELES-LONG BEACH-ANAHEIM	MODERATE	Y
GREATER LOS ANGELES	06	037	1997.00	31084	LOS ANGELES-LONG BEACH-ANAHEIM	LOW	Y
GREATER LOS ANGELES	06	037	1998.01	31084	LOS ANGELES-LONG BEACH-ANAHEIM	MODERATE	Y
GREATER LOS ANGELES	06	037	1998.02	31084	LOS ANGELES-LONG BEACH-ANAHEIM	MODERATE	Y
GREATER LOS ANGELES	06	037	1999.00	31084	LOS ANGELES-LONG BEACH-ANAHEIM	MODERATE	Y
GREATER LOS ANGELES	06	037	2011.10	31084	LOS ANGELES-LONG BEACH-ANAHEIM	MIDDLE	Y
GREATER LOS ANGELES	06	037	2011.20	31084	LOS ANGELES-LONG BEACH-ANAHEIM	MIDDLE	Y
GREATER LOS ANGELES	06	037	2012.00	31084	LOS ANGELES-LONG BEACH-ANAHEIM	MODERATE	Y
GREATER LOS ANGELES	06	037	2013.01	31084	LOS ANGELES-LONG BEACH-ANAHEIM	MIDDLE	Y
GREATER LOS ANGELES	06	037	2013.02	31084	LOS ANGELES-LONG BEACH-ANAHEIM	UPPER	Y
GREATER LOS ANGELES	06	037	2014.01	31084	LOS ANGELES-LONG BEACH-ANAHEIM	MODERATE	Y
GREATER LOS ANGELES	06	037	2014.02	31084	LOS ANGELES-LONG BEACH-ANAHEIM	MODERATE	Y
GREATER LOS ANGELES	06	037	2015.01	31084	LOS ANGELES-LONG BEACH-ANAHEIM	MIDDLE	Y
GREATER LOS ANGELES	06	037	2015.03	31084	LOS ANGELES-LONG BEACH-ANAHEIM	MODERATE	Y
GREATER LOS ANGELES	06	037	2015.04	31084	LOS ANGELES-LONG BEACH-ANAHEIM	MODERATE	Y
GREATER LOS ANGELES	06	037	2016.01	31084	LOS ANGELES-LONG BEACH-ANAHEIM	MODERATE	Y
GREATER LOS ANGELES	06	037	2016.02	31084	LOS ANGELES-LONG BEACH-ANAHEIM	MODERATE	Y
GREATER LOS ANGELES	06	037	2017.00	31084	LOS ANGELES-LONG BEACH-ANAHEIM	MIDDLE	Y
GREATER LOS ANGELES	06	037	2031.00	31084	LOS ANGELES-LONG BEACH-ANAHEIM	MODERATE	Y
GREATER LOS ANGELES	06	037	2032.00	31084	LOS ANGELES-LONG BEACH-ANAHEIM	MODERATE	Y
GREATER LOS ANGELES	06	037	2033.00	31084	LOS ANGELES-LONG BEACH-ANAHEIM	MODERATE	Y
GREATER LOS ANGELES	06	037	2035.00	31084	LOS ANGELES-LONG BEACH-ANAHEIM	LOW	Y
GREATER LOS ANGELES	06	037	2036.01	31084	LOS ANGELES-LONG BEACH-ANAHEIM	MODERATE	Y

*MINORITY: "Y" = 50% OR GREATER

COMERICA BANK
CENSUS TRACT LISTINGS
CALIFORNIA
CRA ASSESSMENT AREA

ASSESSMENT AREA	STATE	COUNTY	CENSUS TRACT	MSA/MD	MSA NAME	TRACT INCOME LEVEL	*MINORITY
GREATER LOS ANGELES	06	037	2036.02	31084	LOS ANGELES-LONG BEACH-ANAHEIM	MODERATE	Y
GREATER LOS ANGELES	06	037	2037.10	31084	LOS ANGELES-LONG BEACH-ANAHEIM	MODERATE	Y
GREATER LOS ANGELES	06	037	2037.20	31084	LOS ANGELES-LONG BEACH-ANAHEIM	MODERATE	Y
GREATER LOS ANGELES	06	037	2038.00	31084	LOS ANGELES-LONG BEACH-ANAHEIM	MODERATE	Y
GREATER LOS ANGELES	06	037	2039.00	31084	LOS ANGELES-LONG BEACH-ANAHEIM	MIDDLE	Y
GREATER LOS ANGELES	06	037	2041.10	31084	LOS ANGELES-LONG BEACH-ANAHEIM	MIDDLE	Y
GREATER LOS ANGELES	06	037	2041.20	31084	LOS ANGELES-LONG BEACH-ANAHEIM	MODERATE	Y
GREATER LOS ANGELES	06	037	2042.00	31084	LOS ANGELES-LONG BEACH-ANAHEIM	MODERATE	Y
GREATER LOS ANGELES	06	037	2043.00	31084	LOS ANGELES-LONG BEACH-ANAHEIM	MODERATE	Y
GREATER LOS ANGELES	06	037	2044.10	31084	LOS ANGELES-LONG BEACH-ANAHEIM	MODERATE	Y
GREATER LOS ANGELES	06	037	2044.20	31084	LOS ANGELES-LONG BEACH-ANAHEIM	LOW	Y
GREATER LOS ANGELES	06	037	2046.00	31084	LOS ANGELES-LONG BEACH-ANAHEIM	MODERATE	Y
GREATER LOS ANGELES	06	037	2047.00	31084	LOS ANGELES-LONG BEACH-ANAHEIM	MIDDLE	Y
GREATER LOS ANGELES	06	037	2048.10	31084	LOS ANGELES-LONG BEACH-ANAHEIM	MODERATE	Y
GREATER LOS ANGELES	06	037	2048.20	31084	LOS ANGELES-LONG BEACH-ANAHEIM	MODERATE	Y
GREATER LOS ANGELES	06	037	2049.10	31084	LOS ANGELES-LONG BEACH-ANAHEIM	MODERATE	Y
GREATER LOS ANGELES	06	037	2049.20	31084	LOS ANGELES-LONG BEACH-ANAHEIM	MODERATE	Y
GREATER LOS ANGELES	06	037	2051.10	31084	LOS ANGELES-LONG BEACH-ANAHEIM	MODERATE	Y
GREATER LOS ANGELES	06	037	2051.20	31084	LOS ANGELES-LONG BEACH-ANAHEIM	LOW	Y
GREATER LOS ANGELES	06	037	2060.10	31084	LOS ANGELES-LONG BEACH-ANAHEIM	LOW	Y
GREATER LOS ANGELES	06	037	2060.20	31084	LOS ANGELES-LONG BEACH-ANAHEIM	MIDDLE	Y
GREATER LOS ANGELES	06	037	2060.50	31084	LOS ANGELES-LONG BEACH-ANAHEIM	MODERATE	Y
GREATER LOS ANGELES	06	037	2060.51	31084	LOS ANGELES-LONG BEACH-ANAHEIM	UPPER	Y
GREATER LOS ANGELES	06	037	2060.52	31084	LOS ANGELES-LONG BEACH-ANAHEIM	UPPER	Y
GREATER LOS ANGELES	06	037	2060.53	31084	LOS ANGELES-LONG BEACH-ANAHEIM	LOW	Y
GREATER LOS ANGELES	06	037	2060.54	31084	LOS ANGELES-LONG BEACH-ANAHEIM	LOW	Y
GREATER LOS ANGELES	06	037	2062.01	31084	LOS ANGELES-LONG BEACH-ANAHEIM	MODERATE	Y
GREATER LOS ANGELES	06	037	2062.02	31084	LOS ANGELES-LONG BEACH-ANAHEIM	NA	Y
GREATER LOS ANGELES	06	037	2063.01	31084	LOS ANGELES-LONG BEACH-ANAHEIM	NA	Y
GREATER LOS ANGELES	06	037	2063.02	31084	LOS ANGELES-LONG BEACH-ANAHEIM	NA	Y
GREATER LOS ANGELES	06	037	2063.03	31084	LOS ANGELES-LONG BEACH-ANAHEIM	NA	Y
GREATER LOS ANGELES	06	037	2071.01	31084	LOS ANGELES-LONG BEACH-ANAHEIM	MODERATE	Y
GREATER LOS ANGELES	06	037	2071.02	31084	LOS ANGELES-LONG BEACH-ANAHEIM	LOW	Y
GREATER LOS ANGELES	06	037	2071.03	31084	LOS ANGELES-LONG BEACH-ANAHEIM	LOW	Y
GREATER LOS ANGELES	06	037	2073.03	31084	LOS ANGELES-LONG BEACH-ANAHEIM	NA	Y

*MINORITY: "Y" = 50% OR GREATER

COMERICA BANK
CENSUS TRACT LISTINGS
CALIFORNIA
CRA ASSESSMENT AREA

ASSESSMENT AREA	STATE	COUNTY	CENSUS TRACT	MSA/MD	MSA NAME	TRACT INCOME LEVEL	*MINORITY
GREATER LOS ANGELES	06	037	2073.04	31084	LOS ANGELES-LONG BEACH-ANAHEIM	UPPER	Y
GREATER LOS ANGELES	06	037	2073.05	31084	LOS ANGELES-LONG BEACH-ANAHEIM	UPPER	Y
GREATER LOS ANGELES	06	037	2073.06	31084	LOS ANGELES-LONG BEACH-ANAHEIM	NA	Y
GREATER LOS ANGELES	06	037	2073.07	31084	LOS ANGELES-LONG BEACH-ANAHEIM	NA	Y
GREATER LOS ANGELES	06	037	2073.08	31084	LOS ANGELES-LONG BEACH-ANAHEIM	NA	Y
GREATER LOS ANGELES	06	037	2074.00	31084	LOS ANGELES-LONG BEACH-ANAHEIM	UPPER	Y
GREATER LOS ANGELES	06	037	2075.01	31084	LOS ANGELES-LONG BEACH-ANAHEIM	UPPER	Y
GREATER LOS ANGELES	06	037	2075.02	31084	LOS ANGELES-LONG BEACH-ANAHEIM	NA	Y
GREATER LOS ANGELES	06	037	2077.11	31084	LOS ANGELES-LONG BEACH-ANAHEIM	UPPER	Y
GREATER LOS ANGELES	06	037	2077.12	31084	LOS ANGELES-LONG BEACH-ANAHEIM	NA	Y
GREATER LOS ANGELES	06	037	2079.01	31084	LOS ANGELES-LONG BEACH-ANAHEIM	UPPER	Y
GREATER LOS ANGELES	06	037	2079.02	31084	LOS ANGELES-LONG BEACH-ANAHEIM	UPPER	Y
GREATER LOS ANGELES	06	037	2080.01	31084	LOS ANGELES-LONG BEACH-ANAHEIM	NA	Y
GREATER LOS ANGELES	06	037	2080.02	31084	LOS ANGELES-LONG BEACH-ANAHEIM	MODERATE	Y
GREATER LOS ANGELES	06	037	2083.01	31084	LOS ANGELES-LONG BEACH-ANAHEIM	LOW	Y
GREATER LOS ANGELES	06	037	2083.02	31084	LOS ANGELES-LONG BEACH-ANAHEIM	MODERATE	Y
GREATER LOS ANGELES	06	037	2084.01	31084	LOS ANGELES-LONG BEACH-ANAHEIM	LOW	Y
GREATER LOS ANGELES	06	037	2084.02	31084	LOS ANGELES-LONG BEACH-ANAHEIM	MODERATE	Y
GREATER LOS ANGELES	06	037	2085.01	31084	LOS ANGELES-LONG BEACH-ANAHEIM	MIDDLE	Y
GREATER LOS ANGELES	06	037	2085.02	31084	LOS ANGELES-LONG BEACH-ANAHEIM	MODERATE	Y
GREATER LOS ANGELES	06	037	2086.10	31084	LOS ANGELES-LONG BEACH-ANAHEIM	MODERATE	Y
GREATER LOS ANGELES	06	037	2086.20	31084	LOS ANGELES-LONG BEACH-ANAHEIM	MODERATE	Y
GREATER LOS ANGELES	06	037	2087.10	31084	LOS ANGELES-LONG BEACH-ANAHEIM	MIDDLE	Y
GREATER LOS ANGELES	06	037	2087.20	31084	LOS ANGELES-LONG BEACH-ANAHEIM	LOW	Y
GREATER LOS ANGELES	06	037	2088.01	31084	LOS ANGELES-LONG BEACH-ANAHEIM	MODERATE	Y
GREATER LOS ANGELES	06	037	2088.02	31084	LOS ANGELES-LONG BEACH-ANAHEIM	MODERATE	Y
GREATER LOS ANGELES	06	037	2089.02	31084	LOS ANGELES-LONG BEACH-ANAHEIM	LOW	Y
GREATER LOS ANGELES	06	037	2089.03	31084	LOS ANGELES-LONG BEACH-ANAHEIM	LOW	Y
GREATER LOS ANGELES	06	037	2089.04	31084	LOS ANGELES-LONG BEACH-ANAHEIM	LOW	Y
GREATER LOS ANGELES	06	037	2091.03	31084	LOS ANGELES-LONG BEACH-ANAHEIM	LOW	Y
GREATER LOS ANGELES	06	037	2091.04	31084	LOS ANGELES-LONG BEACH-ANAHEIM	LOW	Y
GREATER LOS ANGELES	06	037	2091.05	31084	LOS ANGELES-LONG BEACH-ANAHEIM	LOW	Y
GREATER LOS ANGELES	06	037	2091.06	31084	LOS ANGELES-LONG BEACH-ANAHEIM	MODERATE	Y
GREATER LOS ANGELES	06	037	2092.01	31084	LOS ANGELES-LONG BEACH-ANAHEIM	UPPER	Y
GREATER LOS ANGELES	06	037	2092.02	31084	LOS ANGELES-LONG BEACH-ANAHEIM	LOW	Y

*MINORITY: "Y" = 50% OR GREATER

COMERICA BANK
CENSUS TRACT LISTINGS
CALIFORNIA
CRA ASSESSMENT AREA

ASSESSMENT AREA	STATE	COUNTY	CENSUS TRACT	MSA/MD	MSA NAME	TRACT INCOME LEVEL	*MINORITY
GREATER LOS ANGELES	06	037	2093.00	31084	LOS ANGELES-LONG BEACH-ANAHEIM	LOW	Y
GREATER LOS ANGELES	06	037	2094.01	31084	LOS ANGELES-LONG BEACH-ANAHEIM	LOW	Y
GREATER LOS ANGELES	06	037	2094.02	31084	LOS ANGELES-LONG BEACH-ANAHEIM	LOW	Y
GREATER LOS ANGELES	06	037	2094.03	31084	LOS ANGELES-LONG BEACH-ANAHEIM	LOW	Y
GREATER LOS ANGELES	06	037	2095.10	31084	LOS ANGELES-LONG BEACH-ANAHEIM	LOW	Y
GREATER LOS ANGELES	06	037	2095.20	31084	LOS ANGELES-LONG BEACH-ANAHEIM	LOW	Y
GREATER LOS ANGELES	06	037	2098.10	31084	LOS ANGELES-LONG BEACH-ANAHEIM	LOW	Y
GREATER LOS ANGELES	06	037	2098.20	31084	LOS ANGELES-LONG BEACH-ANAHEIM	MODERATE	Y
GREATER LOS ANGELES	06	037	2100.10	31084	LOS ANGELES-LONG BEACH-ANAHEIM	LOW	Y
GREATER LOS ANGELES	06	037	2110.00	31084	LOS ANGELES-LONG BEACH-ANAHEIM	UPPER	N
GREATER LOS ANGELES	06	037	2111.21	31084	LOS ANGELES-LONG BEACH-ANAHEIM	MIDDLE	Y
GREATER LOS ANGELES	06	037	2111.22	31084	LOS ANGELES-LONG BEACH-ANAHEIM	LOW	Y
GREATER LOS ANGELES	06	037	2111.23	31084	LOS ANGELES-LONG BEACH-ANAHEIM	MIDDLE	Y
GREATER LOS ANGELES	06	037	2111.24	31084	LOS ANGELES-LONG BEACH-ANAHEIM	MODERATE	Y
GREATER LOS ANGELES	06	037	2112.01	31084	LOS ANGELES-LONG BEACH-ANAHEIM	MODERATE	Y
GREATER LOS ANGELES	06	037	2112.02	31084	LOS ANGELES-LONG BEACH-ANAHEIM	MODERATE	Y
GREATER LOS ANGELES	06	037	2113.10	31084	LOS ANGELES-LONG BEACH-ANAHEIM	MODERATE	Y
GREATER LOS ANGELES	06	037	2113.20	31084	LOS ANGELES-LONG BEACH-ANAHEIM	LOW	Y
GREATER LOS ANGELES	06	037	2114.10	31084	LOS ANGELES-LONG BEACH-ANAHEIM	MODERATE	Y
GREATER LOS ANGELES	06	037	2114.20	31084	LOS ANGELES-LONG BEACH-ANAHEIM	MIDDLE	Y
GREATER LOS ANGELES	06	037	2115.00	31084	LOS ANGELES-LONG BEACH-ANAHEIM	MIDDLE	Y
GREATER LOS ANGELES	06	037	2117.01	31084	LOS ANGELES-LONG BEACH-ANAHEIM	MIDDLE	Y
GREATER LOS ANGELES	06	037	2117.03	31084	LOS ANGELES-LONG BEACH-ANAHEIM	MODERATE	Y
GREATER LOS ANGELES	06	037	2117.04	31084	LOS ANGELES-LONG BEACH-ANAHEIM	MODERATE	Y
GREATER LOS ANGELES	06	037	2118.02	31084	LOS ANGELES-LONG BEACH-ANAHEIM	MODERATE	Y
GREATER LOS ANGELES	06	037	2118.03	31084	LOS ANGELES-LONG BEACH-ANAHEIM	MODERATE	Y
GREATER LOS ANGELES	06	037	2118.04	31084	LOS ANGELES-LONG BEACH-ANAHEIM	MODERATE	Y
GREATER LOS ANGELES	06	037	2119.10	31084	LOS ANGELES-LONG BEACH-ANAHEIM	MODERATE	Y
GREATER LOS ANGELES	06	037	2119.21	31084	LOS ANGELES-LONG BEACH-ANAHEIM	MODERATE	Y
GREATER LOS ANGELES	06	037	2119.22	31084	LOS ANGELES-LONG BEACH-ANAHEIM	MODERATE	Y
GREATER LOS ANGELES	06	037	2121.01	31084	LOS ANGELES-LONG BEACH-ANAHEIM	MIDDLE	Y
GREATER LOS ANGELES	06	037	2121.02	31084	LOS ANGELES-LONG BEACH-ANAHEIM	LOW	Y
GREATER LOS ANGELES	06	037	2122.02	31084	LOS ANGELES-LONG BEACH-ANAHEIM	LOW	Y
GREATER LOS ANGELES	06	037	2122.03	31084	LOS ANGELES-LONG BEACH-ANAHEIM	MODERATE	Y
GREATER LOS ANGELES	06	037	2122.04	31084	LOS ANGELES-LONG BEACH-ANAHEIM	LOW	Y

*MINORITY: "Y" = 50% OR GREATER

COMERICA BANK
CENSUS TRACT LISTINGS
CALIFORNIA
CRA ASSESSMENT AREA

ASSESSMENT AREA	STATE	COUNTY	CENSUS TRACT	MSA/MD	MSA NAME	TRACT INCOME LEVEL	*MINORITY
GREATER LOS ANGELES	06	037	2123.03	31084	LOS ANGELES-LONG BEACH-ANAHEIM	MODERATE	Y
GREATER LOS ANGELES	06	037	2123.04	31084	LOS ANGELES-LONG BEACH-ANAHEIM	LOW	Y
GREATER LOS ANGELES	06	037	2123.05	31084	LOS ANGELES-LONG BEACH-ANAHEIM	LOW	Y
GREATER LOS ANGELES	06	037	2123.06	31084	LOS ANGELES-LONG BEACH-ANAHEIM	LOW	Y
GREATER LOS ANGELES	06	037	2124.10	31084	LOS ANGELES-LONG BEACH-ANAHEIM	MODERATE	Y
GREATER LOS ANGELES	06	037	2124.20	31084	LOS ANGELES-LONG BEACH-ANAHEIM	MODERATE	Y
GREATER LOS ANGELES	06	037	2125.01	31084	LOS ANGELES-LONG BEACH-ANAHEIM	MODERATE	Y
GREATER LOS ANGELES	06	037	2125.02	31084	LOS ANGELES-LONG BEACH-ANAHEIM	MODERATE	Y
GREATER LOS ANGELES	06	037	2126.10	31084	LOS ANGELES-LONG BEACH-ANAHEIM	MODERATE	Y
GREATER LOS ANGELES	06	037	2126.20	31084	LOS ANGELES-LONG BEACH-ANAHEIM	MODERATE	Y
GREATER LOS ANGELES	06	037	2127.01	31084	LOS ANGELES-LONG BEACH-ANAHEIM	MIDDLE	Y
GREATER LOS ANGELES	06	037	2127.02	31084	LOS ANGELES-LONG BEACH-ANAHEIM	UPPER	Y
GREATER LOS ANGELES	06	037	2128.00	31084	LOS ANGELES-LONG BEACH-ANAHEIM	MIDDLE	Y
GREATER LOS ANGELES	06	037	2129.00	31084	LOS ANGELES-LONG BEACH-ANAHEIM	MODERATE	Y
GREATER LOS ANGELES	06	037	2131.00	31084	LOS ANGELES-LONG BEACH-ANAHEIM	LOW	Y
GREATER LOS ANGELES	06	037	2132.01	31084	LOS ANGELES-LONG BEACH-ANAHEIM	LOW	Y
GREATER LOS ANGELES	06	037	2132.02	31084	LOS ANGELES-LONG BEACH-ANAHEIM	MODERATE	Y
GREATER LOS ANGELES	06	037	2133.10	31084	LOS ANGELES-LONG BEACH-ANAHEIM	MODERATE	Y
GREATER LOS ANGELES	06	037	2133.20	31084	LOS ANGELES-LONG BEACH-ANAHEIM	LOW	Y
GREATER LOS ANGELES	06	037	2134.01	31084	LOS ANGELES-LONG BEACH-ANAHEIM	LOW	Y
GREATER LOS ANGELES	06	037	2134.02	31084	LOS ANGELES-LONG BEACH-ANAHEIM	MODERATE	Y
GREATER LOS ANGELES	06	037	2140.00	31084	LOS ANGELES-LONG BEACH-ANAHEIM	UPPER	N
GREATER LOS ANGELES	06	037	2141.00	31084	LOS ANGELES-LONG BEACH-ANAHEIM	UPPER	N
GREATER LOS ANGELES	06	037	2144.00	31084	LOS ANGELES-LONG BEACH-ANAHEIM	UPPER	N
GREATER LOS ANGELES	06	037	2145.01	31084	LOS ANGELES-LONG BEACH-ANAHEIM	UPPER	N
GREATER LOS ANGELES	06	037	2145.03	31084	LOS ANGELES-LONG BEACH-ANAHEIM	UPPER	Y
GREATER LOS ANGELES	06	037	2145.04	31084	LOS ANGELES-LONG BEACH-ANAHEIM	UPPER	Y
GREATER LOS ANGELES	06	037	2145.05	31084	LOS ANGELES-LONG BEACH-ANAHEIM	MODERATE	N
GREATER LOS ANGELES	06	037	2146.00	31084	LOS ANGELES-LONG BEACH-ANAHEIM	UPPER	N
GREATER LOS ANGELES	06	037	2147.00	31084	LOS ANGELES-LONG BEACH-ANAHEIM	UPPER	N
GREATER LOS ANGELES	06	037	2148.00	31084	LOS ANGELES-LONG BEACH-ANAHEIM	UPPER	N
GREATER LOS ANGELES	06	037	2149.02	31084	LOS ANGELES-LONG BEACH-ANAHEIM	UPPER	N
GREATER LOS ANGELES	06	037	2149.03	31084	LOS ANGELES-LONG BEACH-ANAHEIM	UPPER	N
GREATER LOS ANGELES	06	037	2149.04	31084	LOS ANGELES-LONG BEACH-ANAHEIM	UPPER	N
GREATER LOS ANGELES	06	037	2151.01	31084	LOS ANGELES-LONG BEACH-ANAHEIM	NA	N

*MINORITY: "Y" = 50% OR GREATER

COMERICA BANK
CENSUS TRACT LISTINGS
CALIFORNIA
CRA ASSESSMENT AREA

ASSESSMENT AREA	STATE	COUNTY	CENSUS TRACT	MSA/MD	MSA NAME	TRACT INCOME LEVEL	*MINORITY
GREATER LOS ANGELES	06	037	2151.02	31084	LOS ANGELES-LONG BEACH-ANAHEIM	UPPER	N
GREATER LOS ANGELES	06	037	2161.00	31084	LOS ANGELES-LONG BEACH-ANAHEIM	UPPER	Y
GREATER LOS ANGELES	06	037	2162.01	31084	LOS ANGELES-LONG BEACH-ANAHEIM	UPPER	N
GREATER LOS ANGELES	06	037	2162.02	31084	LOS ANGELES-LONG BEACH-ANAHEIM	UPPER	Y
GREATER LOS ANGELES	06	037	2163.01	31084	LOS ANGELES-LONG BEACH-ANAHEIM	UPPER	N
GREATER LOS ANGELES	06	037	2163.02	31084	LOS ANGELES-LONG BEACH-ANAHEIM	UPPER	N
GREATER LOS ANGELES	06	037	2164.01	31084	LOS ANGELES-LONG BEACH-ANAHEIM	NA	N
GREATER LOS ANGELES	06	037	2164.02	31084	LOS ANGELES-LONG BEACH-ANAHEIM	MIDDLE	N
GREATER LOS ANGELES	06	037	2167.00	31084	LOS ANGELES-LONG BEACH-ANAHEIM	UPPER	Y
GREATER LOS ANGELES	06	037	2168.00	31084	LOS ANGELES-LONG BEACH-ANAHEIM	UPPER	N
GREATER LOS ANGELES	06	037	2169.01	31084	LOS ANGELES-LONG BEACH-ANAHEIM	UPPER	Y
GREATER LOS ANGELES	06	037	2169.02	31084	LOS ANGELES-LONG BEACH-ANAHEIM	UPPER	Y
GREATER LOS ANGELES	06	037	2170.01	31084	LOS ANGELES-LONG BEACH-ANAHEIM	UPPER	N
GREATER LOS ANGELES	06	037	2170.02	31084	LOS ANGELES-LONG BEACH-ANAHEIM	UPPER	N
GREATER LOS ANGELES	06	037	2171.01	31084	LOS ANGELES-LONG BEACH-ANAHEIM	NA	Y
GREATER LOS ANGELES	06	037	2171.02	31084	LOS ANGELES-LONG BEACH-ANAHEIM	UPPER	Y
GREATER LOS ANGELES	06	037	2172.00	31084	LOS ANGELES-LONG BEACH-ANAHEIM	MIDDLE	Y
GREATER LOS ANGELES	06	037	2181.10	31084	LOS ANGELES-LONG BEACH-ANAHEIM	MODERATE	Y
GREATER LOS ANGELES	06	037	2181.20	31084	LOS ANGELES-LONG BEACH-ANAHEIM	MODERATE	Y
GREATER LOS ANGELES	06	037	2182.10	31084	LOS ANGELES-LONG BEACH-ANAHEIM	MODERATE	Y
GREATER LOS ANGELES	06	037	2182.20	31084	LOS ANGELES-LONG BEACH-ANAHEIM	MIDDLE	Y
GREATER LOS ANGELES	06	037	2183.00	31084	LOS ANGELES-LONG BEACH-ANAHEIM	MIDDLE	Y
GREATER LOS ANGELES	06	037	2184.00	31084	LOS ANGELES-LONG BEACH-ANAHEIM	MODERATE	Y
GREATER LOS ANGELES	06	037	2185.00	31084	LOS ANGELES-LONG BEACH-ANAHEIM	MIDDLE	Y
GREATER LOS ANGELES	06	037	2186.00	31084	LOS ANGELES-LONG BEACH-ANAHEIM	MIDDLE	Y
GREATER LOS ANGELES	06	037	2187.01	31084	LOS ANGELES-LONG BEACH-ANAHEIM	MODERATE	Y
GREATER LOS ANGELES	06	037	2187.02	31084	LOS ANGELES-LONG BEACH-ANAHEIM	MODERATE	Y
GREATER LOS ANGELES	06	037	2188.00	31084	LOS ANGELES-LONG BEACH-ANAHEIM	MODERATE	Y
GREATER LOS ANGELES	06	037	2189.00	31084	LOS ANGELES-LONG BEACH-ANAHEIM	MODERATE	Y
GREATER LOS ANGELES	06	037	2190.10	31084	LOS ANGELES-LONG BEACH-ANAHEIM	MODERATE	Y
GREATER LOS ANGELES	06	037	2190.20	31084	LOS ANGELES-LONG BEACH-ANAHEIM	MODERATE	Y
GREATER LOS ANGELES	06	037	2193.00	31084	LOS ANGELES-LONG BEACH-ANAHEIM	MODERATE	Y
GREATER LOS ANGELES	06	037	2195.00	31084	LOS ANGELES-LONG BEACH-ANAHEIM	MIDDLE	Y
GREATER LOS ANGELES	06	037	2197.00	31084	LOS ANGELES-LONG BEACH-ANAHEIM	MODERATE	Y
GREATER LOS ANGELES	06	037	2198.00	31084	LOS ANGELES-LONG BEACH-ANAHEIM	MODERATE	Y

*MINORITY: "Y" = 50% OR GREATER

COMERICA BANK
CENSUS TRACT LISTINGS
CALIFORNIA
CRA ASSESSMENT AREA

ASSESSMENT AREA	STATE	COUNTY	CENSUS TRACT	MSA/MD	MSA NAME	TRACT INCOME LEVEL	*MINORITY
GREATER LOS ANGELES	06	037	2199.01	31084	LOS ANGELES-LONG BEACH-ANAHEIM	MODERATE	Y
GREATER LOS ANGELES	06	037	2199.02	31084	LOS ANGELES-LONG BEACH-ANAHEIM	MIDDLE	Y
GREATER LOS ANGELES	06	037	2200.00	31084	LOS ANGELES-LONG BEACH-ANAHEIM	LOW	Y
GREATER LOS ANGELES	06	037	2201.00	31084	LOS ANGELES-LONG BEACH-ANAHEIM	MODERATE	Y
GREATER LOS ANGELES	06	037	2211.10	31084	LOS ANGELES-LONG BEACH-ANAHEIM	LOW	Y
GREATER LOS ANGELES	06	037	2211.20	31084	LOS ANGELES-LONG BEACH-ANAHEIM	MODERATE	Y
GREATER LOS ANGELES	06	037	2212.10	31084	LOS ANGELES-LONG BEACH-ANAHEIM	MODERATE	Y
GREATER LOS ANGELES	06	037	2212.20	31084	LOS ANGELES-LONG BEACH-ANAHEIM	MODERATE	Y
GREATER LOS ANGELES	06	037	2213.02	31084	LOS ANGELES-LONG BEACH-ANAHEIM	LOW	Y
GREATER LOS ANGELES	06	037	2213.03	31084	LOS ANGELES-LONG BEACH-ANAHEIM	LOW	Y
GREATER LOS ANGELES	06	037	2213.04	31084	LOS ANGELES-LONG BEACH-ANAHEIM	MODERATE	Y
GREATER LOS ANGELES	06	037	2214.01	31084	LOS ANGELES-LONG BEACH-ANAHEIM	LOW	Y
GREATER LOS ANGELES	06	037	2214.02	31084	LOS ANGELES-LONG BEACH-ANAHEIM	MODERATE	Y
GREATER LOS ANGELES	06	037	2215.00	31084	LOS ANGELES-LONG BEACH-ANAHEIM	LOW	Y
GREATER LOS ANGELES	06	037	2216.01	31084	LOS ANGELES-LONG BEACH-ANAHEIM	MODERATE	Y
GREATER LOS ANGELES	06	037	2216.02	31084	LOS ANGELES-LONG BEACH-ANAHEIM	MODERATE	Y
GREATER LOS ANGELES	06	037	2217.10	31084	LOS ANGELES-LONG BEACH-ANAHEIM	MODERATE	Y
GREATER LOS ANGELES	06	037	2218.10	31084	LOS ANGELES-LONG BEACH-ANAHEIM	NA	Y
GREATER LOS ANGELES	06	037	2218.20	31084	LOS ANGELES-LONG BEACH-ANAHEIM	MODERATE	Y
GREATER LOS ANGELES	06	037	2219.00	31084	LOS ANGELES-LONG BEACH-ANAHEIM	LOW	Y
GREATER LOS ANGELES	06	037	2220.01	31084	LOS ANGELES-LONG BEACH-ANAHEIM	MIDDLE	Y
GREATER LOS ANGELES	06	037	2220.02	31084	LOS ANGELES-LONG BEACH-ANAHEIM	MODERATE	Y
GREATER LOS ANGELES	06	037	2221.00	31084	LOS ANGELES-LONG BEACH-ANAHEIM	MODERATE	Y
GREATER LOS ANGELES	06	037	2222.00	31084	LOS ANGELES-LONG BEACH-ANAHEIM	MODERATE	Y
GREATER LOS ANGELES	06	037	2225.00	31084	LOS ANGELES-LONG BEACH-ANAHEIM	MODERATE	Y
GREATER LOS ANGELES	06	037	2226.00	31084	LOS ANGELES-LONG BEACH-ANAHEIM	MODERATE	Y
GREATER LOS ANGELES	06	037	2227.00	31084	LOS ANGELES-LONG BEACH-ANAHEIM	NA	Y
GREATER LOS ANGELES	06	037	2240.10	31084	LOS ANGELES-LONG BEACH-ANAHEIM	LOW	Y
GREATER LOS ANGELES	06	037	2240.20	31084	LOS ANGELES-LONG BEACH-ANAHEIM	LOW	Y
GREATER LOS ANGELES	06	037	2242.00	31084	LOS ANGELES-LONG BEACH-ANAHEIM	MODERATE	Y
GREATER LOS ANGELES	06	037	2243.10	31084	LOS ANGELES-LONG BEACH-ANAHEIM	MODERATE	Y
GREATER LOS ANGELES	06	037	2243.20	31084	LOS ANGELES-LONG BEACH-ANAHEIM	LOW	Y
GREATER LOS ANGELES	06	037	2244.10	31084	LOS ANGELES-LONG BEACH-ANAHEIM	MODERATE	Y
GREATER LOS ANGELES	06	037	2244.20	31084	LOS ANGELES-LONG BEACH-ANAHEIM	LOW	Y
GREATER LOS ANGELES	06	037	2246.00	31084	LOS ANGELES-LONG BEACH-ANAHEIM	LOW	Y

*MINORITY: "Y" = 50% OR GREATER

COMERICA BANK
CENSUS TRACT LISTINGS
CALIFORNIA
CRA ASSESSMENT AREA

ASSESSMENT AREA	STATE	COUNTY	CENSUS TRACT	MSA/MD	MSA NAME	TRACT INCOME LEVEL	*MINORITY
GREATER LOS ANGELES	06	037	2247.01	31084	LOS ANGELES-LONG BEACH-ANAHEIM	UPPER	Y
GREATER LOS ANGELES	06	037	2247.02	31084	LOS ANGELES-LONG BEACH-ANAHEIM	NA	Y
GREATER LOS ANGELES	06	037	2260.01	31084	LOS ANGELES-LONG BEACH-ANAHEIM	LOW	Y
GREATER LOS ANGELES	06	037	2260.02	31084	LOS ANGELES-LONG BEACH-ANAHEIM	MODERATE	Y
GREATER LOS ANGELES	06	037	2264.10	31084	LOS ANGELES-LONG BEACH-ANAHEIM	LOW	Y
GREATER LOS ANGELES	06	037	2264.20	31084	LOS ANGELES-LONG BEACH-ANAHEIM	MODERATE	Y
GREATER LOS ANGELES	06	037	2267.01	31084	LOS ANGELES-LONG BEACH-ANAHEIM	MODERATE	Y
GREATER LOS ANGELES	06	037	2267.02	31084	LOS ANGELES-LONG BEACH-ANAHEIM	LOW	Y
GREATER LOS ANGELES	06	037	2270.10	31084	LOS ANGELES-LONG BEACH-ANAHEIM	MODERATE	Y
GREATER LOS ANGELES	06	037	2270.20	31084	LOS ANGELES-LONG BEACH-ANAHEIM	MODERATE	Y
GREATER LOS ANGELES	06	037	2281.00	31084	LOS ANGELES-LONG BEACH-ANAHEIM	MODERATE	Y
GREATER LOS ANGELES	06	037	2282.10	31084	LOS ANGELES-LONG BEACH-ANAHEIM	MODERATE	Y
GREATER LOS ANGELES	06	037	2282.20	31084	LOS ANGELES-LONG BEACH-ANAHEIM	MODERATE	Y
GREATER LOS ANGELES	06	037	2283.10	31084	LOS ANGELES-LONG BEACH-ANAHEIM	MODERATE	Y
GREATER LOS ANGELES	06	037	2283.20	31084	LOS ANGELES-LONG BEACH-ANAHEIM	MODERATE	Y
GREATER LOS ANGELES	06	037	2284.10	31084	LOS ANGELES-LONG BEACH-ANAHEIM	MODERATE	Y
GREATER LOS ANGELES	06	037	2284.20	31084	LOS ANGELES-LONG BEACH-ANAHEIM	LOW	Y
GREATER LOS ANGELES	06	037	2285.00	31084	LOS ANGELES-LONG BEACH-ANAHEIM	LOW	Y
GREATER LOS ANGELES	06	037	2286.00	31084	LOS ANGELES-LONG BEACH-ANAHEIM	MODERATE	Y
GREATER LOS ANGELES	06	037	2287.10	31084	LOS ANGELES-LONG BEACH-ANAHEIM	LOW	Y
GREATER LOS ANGELES	06	037	2287.20	31084	LOS ANGELES-LONG BEACH-ANAHEIM	MODERATE	Y
GREATER LOS ANGELES	06	037	2288.00	31084	LOS ANGELES-LONG BEACH-ANAHEIM	MODERATE	Y
GREATER LOS ANGELES	06	037	2289.00	31084	LOS ANGELES-LONG BEACH-ANAHEIM	LOW	Y
GREATER LOS ANGELES	06	037	2291.00	31084	LOS ANGELES-LONG BEACH-ANAHEIM	MODERATE	Y
GREATER LOS ANGELES	06	037	2292.00	31084	LOS ANGELES-LONG BEACH-ANAHEIM	MIDDLE	Y
GREATER LOS ANGELES	06	037	2293.00	31084	LOS ANGELES-LONG BEACH-ANAHEIM	MODERATE	Y
GREATER LOS ANGELES	06	037	2294.10	31084	LOS ANGELES-LONG BEACH-ANAHEIM	MODERATE	Y
GREATER LOS ANGELES	06	037	2294.20	31084	LOS ANGELES-LONG BEACH-ANAHEIM	MODERATE	Y
GREATER LOS ANGELES	06	037	2311.00	31084	LOS ANGELES-LONG BEACH-ANAHEIM	LOW	Y
GREATER LOS ANGELES	06	037	2312.10	31084	LOS ANGELES-LONG BEACH-ANAHEIM	LOW	Y
GREATER LOS ANGELES	06	037	2312.20	31084	LOS ANGELES-LONG BEACH-ANAHEIM	MODERATE	Y
GREATER LOS ANGELES	06	037	2313.01	31084	LOS ANGELES-LONG BEACH-ANAHEIM	MODERATE	Y
GREATER LOS ANGELES	06	037	2313.02	31084	LOS ANGELES-LONG BEACH-ANAHEIM	MODERATE	Y
GREATER LOS ANGELES	06	037	2314.00	31084	LOS ANGELES-LONG BEACH-ANAHEIM	MODERATE	Y
GREATER LOS ANGELES	06	037	2315.00	31084	LOS ANGELES-LONG BEACH-ANAHEIM	MIDDLE	Y

*MINORITY: "Y" = 50% OR GREATER

COMERICA BANK
CENSUS TRACT LISTINGS
CALIFORNIA
CRA ASSESSMENT AREA

ASSESSMENT AREA	STATE	COUNTY	CENSUS TRACT	MSA/MD	MSA NAME	TRACT INCOME LEVEL	*MINORITY
GREATER LOS ANGELES	06	037	2316.01	31084	LOS ANGELES-LONG BEACH-ANAHEIM	MIDDLE	Y
GREATER LOS ANGELES	06	037	2316.02	31084	LOS ANGELES-LONG BEACH-ANAHEIM	MODERATE	Y
GREATER LOS ANGELES	06	037	2316.03	31084	LOS ANGELES-LONG BEACH-ANAHEIM	MODERATE	Y
GREATER LOS ANGELES	06	037	2317.10	31084	LOS ANGELES-LONG BEACH-ANAHEIM	LOW	Y
GREATER LOS ANGELES	06	037	2317.20	31084	LOS ANGELES-LONG BEACH-ANAHEIM	MODERATE	Y
GREATER LOS ANGELES	06	037	2318.00	31084	LOS ANGELES-LONG BEACH-ANAHEIM	LOW	Y
GREATER LOS ANGELES	06	037	2319.01	31084	LOS ANGELES-LONG BEACH-ANAHEIM	NA	Y
GREATER LOS ANGELES	06	037	2319.02	31084	LOS ANGELES-LONG BEACH-ANAHEIM	LOW	Y
GREATER LOS ANGELES	06	037	2321.10	31084	LOS ANGELES-LONG BEACH-ANAHEIM	MODERATE	Y
GREATER LOS ANGELES	06	037	2321.20	31084	LOS ANGELES-LONG BEACH-ANAHEIM	MODERATE	Y
GREATER LOS ANGELES	06	037	2322.00	31084	LOS ANGELES-LONG BEACH-ANAHEIM	MODERATE	Y
GREATER LOS ANGELES	06	037	2323.00	31084	LOS ANGELES-LONG BEACH-ANAHEIM	MIDDLE	Y
GREATER LOS ANGELES	06	037	2324.01	31084	LOS ANGELES-LONG BEACH-ANAHEIM	MODERATE	Y
GREATER LOS ANGELES	06	037	2324.02	31084	LOS ANGELES-LONG BEACH-ANAHEIM	MODERATE	Y
GREATER LOS ANGELES	06	037	2325.00	31084	LOS ANGELES-LONG BEACH-ANAHEIM	MODERATE	Y
GREATER LOS ANGELES	06	037	2326.01	31084	LOS ANGELES-LONG BEACH-ANAHEIM	MODERATE	Y
GREATER LOS ANGELES	06	037	2326.02	31084	LOS ANGELES-LONG BEACH-ANAHEIM	MODERATE	Y
GREATER LOS ANGELES	06	037	2327.01	31084	LOS ANGELES-LONG BEACH-ANAHEIM	MODERATE	Y
GREATER LOS ANGELES	06	037	2327.02	31084	LOS ANGELES-LONG BEACH-ANAHEIM	MODERATE	Y
GREATER LOS ANGELES	06	037	2328.00	31084	LOS ANGELES-LONG BEACH-ANAHEIM	MODERATE	Y
GREATER LOS ANGELES	06	037	2340.01	31084	LOS ANGELES-LONG BEACH-ANAHEIM	UPPER	Y
GREATER LOS ANGELES	06	037	2340.02	31084	LOS ANGELES-LONG BEACH-ANAHEIM	MODERATE	Y
GREATER LOS ANGELES	06	037	2342.00	31084	LOS ANGELES-LONG BEACH-ANAHEIM	UPPER	Y
GREATER LOS ANGELES	06	037	2343.01	31084	LOS ANGELES-LONG BEACH-ANAHEIM	MIDDLE	Y
GREATER LOS ANGELES	06	037	2343.02	31084	LOS ANGELES-LONG BEACH-ANAHEIM	MIDDLE	Y
GREATER LOS ANGELES	06	037	2345.01	31084	LOS ANGELES-LONG BEACH-ANAHEIM	MIDDLE	Y
GREATER LOS ANGELES	06	037	2345.02	31084	LOS ANGELES-LONG BEACH-ANAHEIM	MODERATE	Y
GREATER LOS ANGELES	06	037	2346.00	31084	LOS ANGELES-LONG BEACH-ANAHEIM	MIDDLE	Y
GREATER LOS ANGELES	06	037	2347.00	31084	LOS ANGELES-LONG BEACH-ANAHEIM	MIDDLE	Y
GREATER LOS ANGELES	06	037	2348.00	31084	LOS ANGELES-LONG BEACH-ANAHEIM	MODERATE	Y
GREATER LOS ANGELES	06	037	2349.01	31084	LOS ANGELES-LONG BEACH-ANAHEIM	LOW	Y
GREATER LOS ANGELES	06	037	2349.02	31084	LOS ANGELES-LONG BEACH-ANAHEIM	LOW	Y
GREATER LOS ANGELES	06	037	2351.00	31084	LOS ANGELES-LONG BEACH-ANAHEIM	UPPER	Y
GREATER LOS ANGELES	06	037	2352.01	31084	LOS ANGELES-LONG BEACH-ANAHEIM	MIDDLE	Y
GREATER LOS ANGELES	06	037	2352.02	31084	LOS ANGELES-LONG BEACH-ANAHEIM	MODERATE	Y

*MINORITY: "Y" = 50% OR GREATER

COMERICA BANK
CENSUS TRACT LISTINGS
CALIFORNIA
CRA ASSESSMENT AREA

ASSESSMENT AREA	STATE	COUNTY	CENSUS TRACT	MSA/MD	MSA NAME	TRACT INCOME LEVEL	*MINORITY
GREATER LOS ANGELES	06	037	2360.01	31084	LOS ANGELES-LONG BEACH-ANAHEIM	UPPER	Y
GREATER LOS ANGELES	06	037	2361.01	31084	LOS ANGELES-LONG BEACH-ANAHEIM	MODERATE	Y
GREATER LOS ANGELES	06	037	2361.02	31084	LOS ANGELES-LONG BEACH-ANAHEIM	MIDDLE	Y
GREATER LOS ANGELES	06	037	2362.03	31084	LOS ANGELES-LONG BEACH-ANAHEIM	MODERATE	Y
GREATER LOS ANGELES	06	037	2362.04	31084	LOS ANGELES-LONG BEACH-ANAHEIM	LOW	Y
GREATER LOS ANGELES	06	037	2362.05	31084	LOS ANGELES-LONG BEACH-ANAHEIM	LOW	Y
GREATER LOS ANGELES	06	037	2362.06	31084	LOS ANGELES-LONG BEACH-ANAHEIM	LOW	Y
GREATER LOS ANGELES	06	037	2364.00	31084	LOS ANGELES-LONG BEACH-ANAHEIM	UPPER	Y
GREATER LOS ANGELES	06	037	2371.01	31084	LOS ANGELES-LONG BEACH-ANAHEIM	MODERATE	Y
GREATER LOS ANGELES	06	037	2371.02	31084	LOS ANGELES-LONG BEACH-ANAHEIM	MODERATE	Y
GREATER LOS ANGELES	06	037	2372.01	31084	LOS ANGELES-LONG BEACH-ANAHEIM	MODERATE	Y
GREATER LOS ANGELES	06	037	2372.02	31084	LOS ANGELES-LONG BEACH-ANAHEIM	MODERATE	Y
GREATER LOS ANGELES	06	037	2373.00	31084	LOS ANGELES-LONG BEACH-ANAHEIM	MIDDLE	Y
GREATER LOS ANGELES	06	037	2374.01	31084	LOS ANGELES-LONG BEACH-ANAHEIM	MODERATE	Y
GREATER LOS ANGELES	06	037	2374.02	31084	LOS ANGELES-LONG BEACH-ANAHEIM	MIDDLE	Y
GREATER LOS ANGELES	06	037	2375.00	31084	LOS ANGELES-LONG BEACH-ANAHEIM	LOW	Y
GREATER LOS ANGELES	06	037	2376.00	31084	LOS ANGELES-LONG BEACH-ANAHEIM	MODERATE	Y
GREATER LOS ANGELES	06	037	2377.10	31084	LOS ANGELES-LONG BEACH-ANAHEIM	MODERATE	Y
GREATER LOS ANGELES	06	037	2377.20	31084	LOS ANGELES-LONG BEACH-ANAHEIM	LOW	Y
GREATER LOS ANGELES	06	037	2378.00	31084	LOS ANGELES-LONG BEACH-ANAHEIM	MODERATE	Y
GREATER LOS ANGELES	06	037	2379.00	31084	LOS ANGELES-LONG BEACH-ANAHEIM	MIDDLE	Y
GREATER LOS ANGELES	06	037	2380.00	31084	LOS ANGELES-LONG BEACH-ANAHEIM	MIDDLE	Y
GREATER LOS ANGELES	06	037	2381.00	31084	LOS ANGELES-LONG BEACH-ANAHEIM	MIDDLE	Y
GREATER LOS ANGELES	06	037	2382.00	31084	LOS ANGELES-LONG BEACH-ANAHEIM	MODERATE	Y
GREATER LOS ANGELES	06	037	2383.10	31084	LOS ANGELES-LONG BEACH-ANAHEIM	MODERATE	Y
GREATER LOS ANGELES	06	037	2383.20	31084	LOS ANGELES-LONG BEACH-ANAHEIM	LOW	Y
GREATER LOS ANGELES	06	037	2384.00	31084	LOS ANGELES-LONG BEACH-ANAHEIM	MIDDLE	Y
GREATER LOS ANGELES	06	037	2392.01	31084	LOS ANGELES-LONG BEACH-ANAHEIM	LOW	Y
GREATER LOS ANGELES	06	037	2392.02	31084	LOS ANGELES-LONG BEACH-ANAHEIM	MODERATE	Y
GREATER LOS ANGELES	06	037	2393.10	31084	LOS ANGELES-LONG BEACH-ANAHEIM	MODERATE	Y
GREATER LOS ANGELES	06	037	2393.20	31084	LOS ANGELES-LONG BEACH-ANAHEIM	MODERATE	Y
GREATER LOS ANGELES	06	037	2393.30	31084	LOS ANGELES-LONG BEACH-ANAHEIM	MODERATE	Y
GREATER LOS ANGELES	06	037	2395.01	31084	LOS ANGELES-LONG BEACH-ANAHEIM	MODERATE	Y
GREATER LOS ANGELES	06	037	2395.02	31084	LOS ANGELES-LONG BEACH-ANAHEIM	MODERATE	Y
GREATER LOS ANGELES	06	037	2396.01	31084	LOS ANGELES-LONG BEACH-ANAHEIM	MODERATE	Y

*MINORITY: "Y" = 50% OR GREATER

COMERICA BANK
CENSUS TRACT LISTINGS
CALIFORNIA
CRA ASSESSMENT AREA

ASSESSMENT AREA	STATE	COUNTY	CENSUS TRACT	MSA/MD	MSA NAME	TRACT INCOME LEVEL	*MINORITY
GREATER LOS ANGELES	06	037	2396.02	31084	LOS ANGELES-LONG BEACH-ANAHEIM	LOW	Y
GREATER LOS ANGELES	06	037	2397.01	31084	LOS ANGELES-LONG BEACH-ANAHEIM	LOW	Y
GREATER LOS ANGELES	06	037	2397.02	31084	LOS ANGELES-LONG BEACH-ANAHEIM	MODERATE	Y
GREATER LOS ANGELES	06	037	2398.01	31084	LOS ANGELES-LONG BEACH-ANAHEIM	MODERATE	Y
GREATER LOS ANGELES	06	037	2398.02	31084	LOS ANGELES-LONG BEACH-ANAHEIM	MODERATE	Y
GREATER LOS ANGELES	06	037	2400.10	31084	LOS ANGELES-LONG BEACH-ANAHEIM	LOW	Y
GREATER LOS ANGELES	06	037	2400.20	31084	LOS ANGELES-LONG BEACH-ANAHEIM	MODERATE	Y
GREATER LOS ANGELES	06	037	2402.00	31084	LOS ANGELES-LONG BEACH-ANAHEIM	MODERATE	Y
GREATER LOS ANGELES	06	037	2403.01	31084	LOS ANGELES-LONG BEACH-ANAHEIM	NA	Y
GREATER LOS ANGELES	06	037	2403.02	31084	LOS ANGELES-LONG BEACH-ANAHEIM	NA	Y
GREATER LOS ANGELES	06	037	2404.01	31084	LOS ANGELES-LONG BEACH-ANAHEIM	MODERATE	Y
GREATER LOS ANGELES	06	037	2404.02	31084	LOS ANGELES-LONG BEACH-ANAHEIM	MODERATE	Y
GREATER LOS ANGELES	06	037	2405.00	31084	LOS ANGELES-LONG BEACH-ANAHEIM	MODERATE	Y
GREATER LOS ANGELES	06	037	2406.00	31084	LOS ANGELES-LONG BEACH-ANAHEIM	MODERATE	Y
GREATER LOS ANGELES	06	037	2407.00	31084	LOS ANGELES-LONG BEACH-ANAHEIM	MODERATE	Y
GREATER LOS ANGELES	06	037	2408.00	31084	LOS ANGELES-LONG BEACH-ANAHEIM	MODERATE	Y
GREATER LOS ANGELES	06	037	2409.01	31084	LOS ANGELES-LONG BEACH-ANAHEIM	MIDDLE	Y
GREATER LOS ANGELES	06	037	2409.02	31084	LOS ANGELES-LONG BEACH-ANAHEIM	LOW	Y
GREATER LOS ANGELES	06	037	2410.01	31084	LOS ANGELES-LONG BEACH-ANAHEIM	MODERATE	Y
GREATER LOS ANGELES	06	037	2410.02	31084	LOS ANGELES-LONG BEACH-ANAHEIM	MIDDLE	Y
GREATER LOS ANGELES	06	037	2411.10	31084	LOS ANGELES-LONG BEACH-ANAHEIM	MODERATE	Y
GREATER LOS ANGELES	06	037	2411.20	31084	LOS ANGELES-LONG BEACH-ANAHEIM	LOW	Y
GREATER LOS ANGELES	06	037	2412.01	31084	LOS ANGELES-LONG BEACH-ANAHEIM	MODERATE	Y
GREATER LOS ANGELES	06	037	2412.02	31084	LOS ANGELES-LONG BEACH-ANAHEIM	MODERATE	Y
GREATER LOS ANGELES	06	037	2413.00	31084	LOS ANGELES-LONG BEACH-ANAHEIM	MODERATE	Y
GREATER LOS ANGELES	06	037	2414.00	31084	LOS ANGELES-LONG BEACH-ANAHEIM	MODERATE	Y
GREATER LOS ANGELES	06	037	2420.00	31084	LOS ANGELES-LONG BEACH-ANAHEIM	LOW	Y
GREATER LOS ANGELES	06	037	2421.00	31084	LOS ANGELES-LONG BEACH-ANAHEIM	LOW	Y
GREATER LOS ANGELES	06	037	2422.01	31084	LOS ANGELES-LONG BEACH-ANAHEIM	LOW	Y
GREATER LOS ANGELES	06	037	2422.02	31084	LOS ANGELES-LONG BEACH-ANAHEIM	LOW	Y
GREATER LOS ANGELES	06	037	2423.00	31084	LOS ANGELES-LONG BEACH-ANAHEIM	LOW	Y
GREATER LOS ANGELES	06	037	2426.00	31084	LOS ANGELES-LONG BEACH-ANAHEIM	LOW	Y
GREATER LOS ANGELES	06	037	2427.00	31084	LOS ANGELES-LONG BEACH-ANAHEIM	MODERATE	Y
GREATER LOS ANGELES	06	037	2430.01	31084	LOS ANGELES-LONG BEACH-ANAHEIM	MODERATE	Y
GREATER LOS ANGELES	06	037	2430.02	31084	LOS ANGELES-LONG BEACH-ANAHEIM	MODERATE	Y

*MINORITY: "Y" = 50% OR GREATER

COMERICA BANK
CENSUS TRACT LISTINGS
CALIFORNIA
CRA ASSESSMENT AREA

ASSESSMENT AREA	STATE	COUNTY	CENSUS TRACT	MSA/MD	MSA NAME	TRACT INCOME LEVEL	*MINORITY
GREATER LOS ANGELES	06	037	2431.00	31084	LOS ANGELES-LONG BEACH-ANAHEIM	LOW	Y
GREATER LOS ANGELES	06	037	2611.02	31084	LOS ANGELES-LONG BEACH-ANAHEIM	UPPER	N
GREATER LOS ANGELES	06	037	2611.03	31084	LOS ANGELES-LONG BEACH-ANAHEIM	UPPER	N
GREATER LOS ANGELES	06	037	2611.04	31084	LOS ANGELES-LONG BEACH-ANAHEIM	UPPER	N
GREATER LOS ANGELES	06	037	2612.00	31084	LOS ANGELES-LONG BEACH-ANAHEIM	UPPER	N
GREATER LOS ANGELES	06	037	2621.00	31084	LOS ANGELES-LONG BEACH-ANAHEIM	UPPER	N
GREATER LOS ANGELES	06	037	2622.00	31084	LOS ANGELES-LONG BEACH-ANAHEIM	UPPER	N
GREATER LOS ANGELES	06	037	2623.01	31084	LOS ANGELES-LONG BEACH-ANAHEIM	UPPER	N
GREATER LOS ANGELES	06	037	2623.02	31084	LOS ANGELES-LONG BEACH-ANAHEIM	UPPER	N
GREATER LOS ANGELES	06	037	2623.03	31084	LOS ANGELES-LONG BEACH-ANAHEIM	UPPER	N
GREATER LOS ANGELES	06	037	2624.00	31084	LOS ANGELES-LONG BEACH-ANAHEIM	UPPER	N
GREATER LOS ANGELES	06	037	2625.01	31084	LOS ANGELES-LONG BEACH-ANAHEIM	UPPER	N
GREATER LOS ANGELES	06	037	2626.01	31084	LOS ANGELES-LONG BEACH-ANAHEIM	UPPER	N
GREATER LOS ANGELES	06	037	2626.04	31084	LOS ANGELES-LONG BEACH-ANAHEIM	UPPER	N
GREATER LOS ANGELES	06	037	2627.04	31084	LOS ANGELES-LONG BEACH-ANAHEIM	UPPER	N
GREATER LOS ANGELES	06	037	2627.06	31084	LOS ANGELES-LONG BEACH-ANAHEIM	UPPER	N
GREATER LOS ANGELES	06	037	2628.02	31084	LOS ANGELES-LONG BEACH-ANAHEIM	UPPER	N
GREATER LOS ANGELES	06	037	2640.00	31084	LOS ANGELES-LONG BEACH-ANAHEIM	UPPER	N
GREATER LOS ANGELES	06	037	2641.02	31084	LOS ANGELES-LONG BEACH-ANAHEIM	UPPER	N
GREATER LOS ANGELES	06	037	2641.03	31084	LOS ANGELES-LONG BEACH-ANAHEIM	UPPER	N
GREATER LOS ANGELES	06	037	2643.03	31084	LOS ANGELES-LONG BEACH-ANAHEIM	UPPER	N
GREATER LOS ANGELES	06	037	2643.04	31084	LOS ANGELES-LONG BEACH-ANAHEIM	UPPER	N
GREATER LOS ANGELES	06	037	2643.05	31084	LOS ANGELES-LONG BEACH-ANAHEIM	UPPER	N
GREATER LOS ANGELES	06	037	2643.06	31084	LOS ANGELES-LONG BEACH-ANAHEIM	UPPER	N
GREATER LOS ANGELES	06	037	2651.00	31084	LOS ANGELES-LONG BEACH-ANAHEIM	UPPER	N
GREATER LOS ANGELES	06	037	2652.01	31084	LOS ANGELES-LONG BEACH-ANAHEIM	UPPER	N
GREATER LOS ANGELES	06	037	2652.03	31084	LOS ANGELES-LONG BEACH-ANAHEIM	MIDDLE	N
GREATER LOS ANGELES	06	037	2652.04	31084	LOS ANGELES-LONG BEACH-ANAHEIM	NA	Y
GREATER LOS ANGELES	06	037	2653.01	31084	LOS ANGELES-LONG BEACH-ANAHEIM	NA	Y
GREATER LOS ANGELES	06	037	2653.03	31084	LOS ANGELES-LONG BEACH-ANAHEIM	NA	Y
GREATER LOS ANGELES	06	037	2653.04	31084	LOS ANGELES-LONG BEACH-ANAHEIM	NA	Y
GREATER LOS ANGELES	06	037	2653.06	31084	LOS ANGELES-LONG BEACH-ANAHEIM	NA	Y
GREATER LOS ANGELES	06	037	2653.07	31084	LOS ANGELES-LONG BEACH-ANAHEIM	UPPER	Y
GREATER LOS ANGELES	06	037	2654.10	31084	LOS ANGELES-LONG BEACH-ANAHEIM	UPPER	N
GREATER LOS ANGELES	06	037	2654.20	31084	LOS ANGELES-LONG BEACH-ANAHEIM	UPPER	N

*MINORITY: "Y" = 50% OR GREATER

COMERICA BANK
CENSUS TRACT LISTINGS
CALIFORNIA
CRA ASSESSMENT AREA

ASSESSMENT AREA	STATE	COUNTY	CENSUS TRACT	MSA/MD	MSA NAME	TRACT INCOME LEVEL	*MINORITY
GREATER LOS ANGELES	06	037	2655.21	31084	LOS ANGELES-LONG BEACH-ANAHEIM	MIDDLE	Y
GREATER LOS ANGELES	06	037	2655.22	31084	LOS ANGELES-LONG BEACH-ANAHEIM	UPPER	Y
GREATER LOS ANGELES	06	037	2655.23	31084	LOS ANGELES-LONG BEACH-ANAHEIM	UPPER	N
GREATER LOS ANGELES	06	037	2655.24	31084	LOS ANGELES-LONG BEACH-ANAHEIM	UPPER	N
GREATER LOS ANGELES	06	037	2656.01	31084	LOS ANGELES-LONG BEACH-ANAHEIM	UPPER	N
GREATER LOS ANGELES	06	037	2656.02	31084	LOS ANGELES-LONG BEACH-ANAHEIM	UPPER	N
GREATER LOS ANGELES	06	037	2657.01	31084	LOS ANGELES-LONG BEACH-ANAHEIM	UPPER	N
GREATER LOS ANGELES	06	037	2657.02	31084	LOS ANGELES-LONG BEACH-ANAHEIM	UPPER	N
GREATER LOS ANGELES	06	037	2671.01	31084	LOS ANGELES-LONG BEACH-ANAHEIM	UPPER	N
GREATER LOS ANGELES	06	037	2671.02	31084	LOS ANGELES-LONG BEACH-ANAHEIM	UPPER	N
GREATER LOS ANGELES	06	037	2672.01	31084	LOS ANGELES-LONG BEACH-ANAHEIM	UPPER	N
GREATER LOS ANGELES	06	037	2672.02	31084	LOS ANGELES-LONG BEACH-ANAHEIM	UPPER	N
GREATER LOS ANGELES	06	037	2673.00	31084	LOS ANGELES-LONG BEACH-ANAHEIM	MODERATE	Y
GREATER LOS ANGELES	06	037	2674.03	31084	LOS ANGELES-LONG BEACH-ANAHEIM	MIDDLE	N
GREATER LOS ANGELES	06	037	2674.04	31084	LOS ANGELES-LONG BEACH-ANAHEIM	UPPER	N
GREATER LOS ANGELES	06	037	2674.05	31084	LOS ANGELES-LONG BEACH-ANAHEIM	UPPER	N
GREATER LOS ANGELES	06	037	2674.06	31084	LOS ANGELES-LONG BEACH-ANAHEIM	UPPER	N
GREATER LOS ANGELES	06	037	2675.02	31084	LOS ANGELES-LONG BEACH-ANAHEIM	MIDDLE	Y
GREATER LOS ANGELES	06	037	2675.03	31084	LOS ANGELES-LONG BEACH-ANAHEIM	MIDDLE	Y
GREATER LOS ANGELES	06	037	2675.04	31084	LOS ANGELES-LONG BEACH-ANAHEIM	UPPER	Y
GREATER LOS ANGELES	06	037	2676.00	31084	LOS ANGELES-LONG BEACH-ANAHEIM	MIDDLE	Y
GREATER LOS ANGELES	06	037	2677.00	31084	LOS ANGELES-LONG BEACH-ANAHEIM	UPPER	Y
GREATER LOS ANGELES	06	037	2678.00	31084	LOS ANGELES-LONG BEACH-ANAHEIM	UPPER	N
GREATER LOS ANGELES	06	037	2679.01	31084	LOS ANGELES-LONG BEACH-ANAHEIM	UPPER	N
GREATER LOS ANGELES	06	037	2679.02	31084	LOS ANGELES-LONG BEACH-ANAHEIM	UPPER	N
GREATER LOS ANGELES	06	037	2690.00	31084	LOS ANGELES-LONG BEACH-ANAHEIM	UPPER	N
GREATER LOS ANGELES	06	037	2691.00	31084	LOS ANGELES-LONG BEACH-ANAHEIM	UPPER	N
GREATER LOS ANGELES	06	037	2693.00	31084	LOS ANGELES-LONG BEACH-ANAHEIM	UPPER	N
GREATER LOS ANGELES	06	037	2695.00	31084	LOS ANGELES-LONG BEACH-ANAHEIM	UPPER	N
GREATER LOS ANGELES	06	037	2696.01	31084	LOS ANGELES-LONG BEACH-ANAHEIM	MODERATE	Y
GREATER LOS ANGELES	06	037	2696.02	31084	LOS ANGELES-LONG BEACH-ANAHEIM	MODERATE	Y
GREATER LOS ANGELES	06	037	2697.00	31084	LOS ANGELES-LONG BEACH-ANAHEIM	UPPER	Y
GREATER LOS ANGELES	06	037	2698.00	31084	LOS ANGELES-LONG BEACH-ANAHEIM	UPPER	Y
GREATER LOS ANGELES	06	037	2699.03	31084	LOS ANGELES-LONG BEACH-ANAHEIM	MIDDLE	Y
GREATER LOS ANGELES	06	037	2699.05	31084	LOS ANGELES-LONG BEACH-ANAHEIM	UPPER	Y

*MINORITY: "Y" = 50% OR GREATER

COMERICA BANK
CENSUS TRACT LISTINGS
CALIFORNIA
CRA ASSESSMENT AREA

ASSESSMENT AREA	STATE	COUNTY	CENSUS TRACT	MSA/MD	MSA NAME	TRACT INCOME LEVEL	*MINORITY
GREATER LOS ANGELES	06	037	2699.06	31084	LOS ANGELES-LONG BEACH-ANAHEIM	UPPER	Y
GREATER LOS ANGELES	06	037	2699.07	31084	LOS ANGELES-LONG BEACH-ANAHEIM	UPPER	Y
GREATER LOS ANGELES	06	037	2699.08	31084	LOS ANGELES-LONG BEACH-ANAHEIM	UPPER	Y
GREATER LOS ANGELES	06	037	2699.09	31084	LOS ANGELES-LONG BEACH-ANAHEIM	MIDDLE	Y
GREATER LOS ANGELES	06	037	2701.01	31084	LOS ANGELES-LONG BEACH-ANAHEIM	MIDDLE	Y
GREATER LOS ANGELES	06	037	2701.02	31084	LOS ANGELES-LONG BEACH-ANAHEIM	MIDDLE	Y
GREATER LOS ANGELES	06	037	2702.00	31084	LOS ANGELES-LONG BEACH-ANAHEIM	MODERATE	Y
GREATER LOS ANGELES	06	037	2703.00	31084	LOS ANGELES-LONG BEACH-ANAHEIM	UPPER	Y
GREATER LOS ANGELES	06	037	2711.00	31084	LOS ANGELES-LONG BEACH-ANAHEIM	UPPER	N
GREATER LOS ANGELES	06	037	2712.00	31084	LOS ANGELES-LONG BEACH-ANAHEIM	UPPER	Y
GREATER LOS ANGELES	06	037	2713.00	31084	LOS ANGELES-LONG BEACH-ANAHEIM	UPPER	N
GREATER LOS ANGELES	06	037	2714.00	31084	LOS ANGELES-LONG BEACH-ANAHEIM	UPPER	N
GREATER LOS ANGELES	06	037	2715.00	31084	LOS ANGELES-LONG BEACH-ANAHEIM	UPPER	N
GREATER LOS ANGELES	06	037	2716.00	31084	LOS ANGELES-LONG BEACH-ANAHEIM	UPPER	Y
GREATER LOS ANGELES	06	037	2717.02	31084	LOS ANGELES-LONG BEACH-ANAHEIM	MIDDLE	Y
GREATER LOS ANGELES	06	037	2717.03	31084	LOS ANGELES-LONG BEACH-ANAHEIM	UPPER	Y
GREATER LOS ANGELES	06	037	2717.04	31084	LOS ANGELES-LONG BEACH-ANAHEIM	UPPER	Y
GREATER LOS ANGELES	06	037	2718.01	31084	LOS ANGELES-LONG BEACH-ANAHEIM	MIDDLE	Y
GREATER LOS ANGELES	06	037	2718.03	31084	LOS ANGELES-LONG BEACH-ANAHEIM	MIDDLE	Y
GREATER LOS ANGELES	06	037	2718.04	31084	LOS ANGELES-LONG BEACH-ANAHEIM	MIDDLE	Y
GREATER LOS ANGELES	06	037	2719.01	31084	LOS ANGELES-LONG BEACH-ANAHEIM	UPPER	Y
GREATER LOS ANGELES	06	037	2719.02	31084	LOS ANGELES-LONG BEACH-ANAHEIM	MIDDLE	N
GREATER LOS ANGELES	06	037	2721.00	31084	LOS ANGELES-LONG BEACH-ANAHEIM	UPPER	N
GREATER LOS ANGELES	06	037	2722.01	31084	LOS ANGELES-LONG BEACH-ANAHEIM	MIDDLE	Y
GREATER LOS ANGELES	06	037	2722.02	31084	LOS ANGELES-LONG BEACH-ANAHEIM	MIDDLE	Y
GREATER LOS ANGELES	06	037	2723.01	31084	LOS ANGELES-LONG BEACH-ANAHEIM	UPPER	Y
GREATER LOS ANGELES	06	037	2723.02	31084	LOS ANGELES-LONG BEACH-ANAHEIM	MIDDLE	Y
GREATER LOS ANGELES	06	037	2731.00	31084	LOS ANGELES-LONG BEACH-ANAHEIM	UPPER	N
GREATER LOS ANGELES	06	037	2732.00	31084	LOS ANGELES-LONG BEACH-ANAHEIM	UPPER	N
GREATER LOS ANGELES	06	037	2733.00	31084	LOS ANGELES-LONG BEACH-ANAHEIM	NA	N
GREATER LOS ANGELES	06	037	2734.03	31084	LOS ANGELES-LONG BEACH-ANAHEIM	UPPER	N
GREATER LOS ANGELES	06	037	2734.04	31084	LOS ANGELES-LONG BEACH-ANAHEIM	NA	N
GREATER LOS ANGELES	06	037	2735.02	31084	LOS ANGELES-LONG BEACH-ANAHEIM	UPPER	N
GREATER LOS ANGELES	06	037	2736.00	31084	LOS ANGELES-LONG BEACH-ANAHEIM	UPPER	N
GREATER LOS ANGELES	06	037	2737.00	31084	LOS ANGELES-LONG BEACH-ANAHEIM	UPPER	N

*MINORITY: "Y" = 50% OR GREATER

COMERICA BANK
CENSUS TRACT LISTINGS
CALIFORNIA
CRA ASSESSMENT AREA

ASSESSMENT AREA	STATE	COUNTY	CENSUS TRACT	MSA/MD	MSA NAME	TRACT INCOME LEVEL	*MINORITY
GREATER LOS ANGELES	06	037	2738.00	31084	LOS ANGELES-LONG BEACH-ANAHEIM	UPPER	N
GREATER LOS ANGELES	06	037	2739.02	31084	LOS ANGELES-LONG BEACH-ANAHEIM	UPPER	N
GREATER LOS ANGELES	06	037	2741.00	31084	LOS ANGELES-LONG BEACH-ANAHEIM	UPPER	N
GREATER LOS ANGELES	06	037	2742.02	31084	LOS ANGELES-LONG BEACH-ANAHEIM	UPPER	N
GREATER LOS ANGELES	06	037	2751.01	31084	LOS ANGELES-LONG BEACH-ANAHEIM	UPPER	Y
GREATER LOS ANGELES	06	037	2751.02	31084	LOS ANGELES-LONG BEACH-ANAHEIM	MIDDLE	Y
GREATER LOS ANGELES	06	037	2752.00	31084	LOS ANGELES-LONG BEACH-ANAHEIM	UPPER	Y
GREATER LOS ANGELES	06	037	2753.11	31084	LOS ANGELES-LONG BEACH-ANAHEIM	UPPER	Y
GREATER LOS ANGELES	06	037	2753.12	31084	LOS ANGELES-LONG BEACH-ANAHEIM	UPPER	N
GREATER LOS ANGELES	06	037	2753.13	31084	LOS ANGELES-LONG BEACH-ANAHEIM	NA	N
GREATER LOS ANGELES	06	037	2754.00	31084	LOS ANGELES-LONG BEACH-ANAHEIM	UPPER	N
GREATER LOS ANGELES	06	037	2755.00	31084	LOS ANGELES-LONG BEACH-ANAHEIM	MODERATE	Y
GREATER LOS ANGELES	06	037	2756.03	31084	LOS ANGELES-LONG BEACH-ANAHEIM	UPPER	Y
GREATER LOS ANGELES	06	037	2756.04	31084	LOS ANGELES-LONG BEACH-ANAHEIM	UPPER	N
GREATER LOS ANGELES	06	037	2756.05	31084	LOS ANGELES-LONG BEACH-ANAHEIM	UPPER	Y
GREATER LOS ANGELES	06	037	2760.00	31084	LOS ANGELES-LONG BEACH-ANAHEIM	UPPER	N
GREATER LOS ANGELES	06	037	2761.01	31084	LOS ANGELES-LONG BEACH-ANAHEIM	UPPER	Y
GREATER LOS ANGELES	06	037	2761.02	31084	LOS ANGELES-LONG BEACH-ANAHEIM	MODERATE	Y
GREATER LOS ANGELES	06	037	2764.00	31084	LOS ANGELES-LONG BEACH-ANAHEIM	UPPER	N
GREATER LOS ANGELES	06	037	2765.00	31084	LOS ANGELES-LONG BEACH-ANAHEIM	UPPER	N
GREATER LOS ANGELES	06	037	2766.01	31084	LOS ANGELES-LONG BEACH-ANAHEIM	UPPER	N
GREATER LOS ANGELES	06	037	2766.05	31084	LOS ANGELES-LONG BEACH-ANAHEIM	MIDDLE	N
GREATER LOS ANGELES	06	037	2766.06	31084	LOS ANGELES-LONG BEACH-ANAHEIM	MIDDLE	N
GREATER LOS ANGELES	06	037	2766.07	31084	LOS ANGELES-LONG BEACH-ANAHEIM	UPPER	N
GREATER LOS ANGELES	06	037	2766.08	31084	LOS ANGELES-LONG BEACH-ANAHEIM	UPPER	N
GREATER LOS ANGELES	06	037	2770.00	31084	LOS ANGELES-LONG BEACH-ANAHEIM	UPPER	N
GREATER LOS ANGELES	06	037	2771.00	31084	LOS ANGELES-LONG BEACH-ANAHEIM	UPPER	Y
GREATER LOS ANGELES	06	037	2772.00	31084	LOS ANGELES-LONG BEACH-ANAHEIM	MODERATE	Y
GREATER LOS ANGELES	06	037	2774.00	31084	LOS ANGELES-LONG BEACH-ANAHEIM	MODERATE	Y
GREATER LOS ANGELES	06	037	2780.01	31084	LOS ANGELES-LONG BEACH-ANAHEIM	UPPER	Y
GREATER LOS ANGELES	06	037	2781.02	31084	LOS ANGELES-LONG BEACH-ANAHEIM	UPPER	N
GREATER LOS ANGELES	06	037	2911.10	31084	LOS ANGELES-LONG BEACH-ANAHEIM	MIDDLE	Y
GREATER LOS ANGELES	06	037	2911.20	31084	LOS ANGELES-LONG BEACH-ANAHEIM	MIDDLE	Y
GREATER LOS ANGELES	06	037	2911.30	31084	LOS ANGELES-LONG BEACH-ANAHEIM	MIDDLE	Y
GREATER LOS ANGELES	06	037	2912.10	31084	LOS ANGELES-LONG BEACH-ANAHEIM	MODERATE	Y

*MINORITY: "Y" = 50% OR GREATER

COMERICA BANK
CENSUS TRACT LISTINGS
CALIFORNIA
CRA ASSESSMENT AREA

ASSESSMENT AREA	STATE	COUNTY	CENSUS TRACT	MSA/MD	MSA NAME	TRACT INCOME LEVEL	*MINORITY
GREATER LOS ANGELES	06	037	2912.20	31084	LOS ANGELES-LONG BEACH-ANAHEIM	MIDDLE	Y
GREATER LOS ANGELES	06	037	2913.00	31084	LOS ANGELES-LONG BEACH-ANAHEIM	UPPER	Y
GREATER LOS ANGELES	06	037	2920.01	31084	LOS ANGELES-LONG BEACH-ANAHEIM	LOW	Y
GREATER LOS ANGELES	06	037	2920.02	31084	LOS ANGELES-LONG BEACH-ANAHEIM	UPPER	Y
GREATER LOS ANGELES	06	037	2932.03	31084	LOS ANGELES-LONG BEACH-ANAHEIM	MODERATE	Y
GREATER LOS ANGELES	06	037	2932.04	31084	LOS ANGELES-LONG BEACH-ANAHEIM	MIDDLE	Y
GREATER LOS ANGELES	06	037	2932.05	31084	LOS ANGELES-LONG BEACH-ANAHEIM	MODERATE	Y
GREATER LOS ANGELES	06	037	2932.06	31084	LOS ANGELES-LONG BEACH-ANAHEIM	MODERATE	Y
GREATER LOS ANGELES	06	037	2933.01	31084	LOS ANGELES-LONG BEACH-ANAHEIM	MIDDLE	Y
GREATER LOS ANGELES	06	037	2933.02	31084	LOS ANGELES-LONG BEACH-ANAHEIM	MIDDLE	Y
GREATER LOS ANGELES	06	037	2933.04	31084	LOS ANGELES-LONG BEACH-ANAHEIM	MIDDLE	Y
GREATER LOS ANGELES	06	037	2933.06	31084	LOS ANGELES-LONG BEACH-ANAHEIM	UPPER	Y
GREATER LOS ANGELES	06	037	2933.07	31084	LOS ANGELES-LONG BEACH-ANAHEIM	MODERATE	Y
GREATER LOS ANGELES	06	037	2941.10	31084	LOS ANGELES-LONG BEACH-ANAHEIM	MODERATE	Y
GREATER LOS ANGELES	06	037	2941.20	31084	LOS ANGELES-LONG BEACH-ANAHEIM	LOW	Y
GREATER LOS ANGELES	06	037	2942.00	31084	LOS ANGELES-LONG BEACH-ANAHEIM	MIDDLE	Y
GREATER LOS ANGELES	06	037	2943.01	31084	LOS ANGELES-LONG BEACH-ANAHEIM	MIDDLE	Y
GREATER LOS ANGELES	06	037	2943.02	31084	LOS ANGELES-LONG BEACH-ANAHEIM	MODERATE	Y
GREATER LOS ANGELES	06	037	2944.10	31084	LOS ANGELES-LONG BEACH-ANAHEIM	MODERATE	Y
GREATER LOS ANGELES	06	037	2944.21	31084	LOS ANGELES-LONG BEACH-ANAHEIM	MODERATE	Y
GREATER LOS ANGELES	06	037	2945.10	31084	LOS ANGELES-LONG BEACH-ANAHEIM	MODERATE	Y
GREATER LOS ANGELES	06	037	2945.20	31084	LOS ANGELES-LONG BEACH-ANAHEIM	MODERATE	Y
GREATER LOS ANGELES	06	037	2946.10	31084	LOS ANGELES-LONG BEACH-ANAHEIM	MIDDLE	Y
GREATER LOS ANGELES	06	037	2946.20	31084	LOS ANGELES-LONG BEACH-ANAHEIM	MODERATE	Y
GREATER LOS ANGELES	06	037	2947.01	31084	LOS ANGELES-LONG BEACH-ANAHEIM	MODERATE	Y
GREATER LOS ANGELES	06	037	2948.10	31084	LOS ANGELES-LONG BEACH-ANAHEIM	MODERATE	Y
GREATER LOS ANGELES	06	037	2948.20	31084	LOS ANGELES-LONG BEACH-ANAHEIM	LOW	Y
GREATER LOS ANGELES	06	037	2948.30	31084	LOS ANGELES-LONG BEACH-ANAHEIM	MODERATE	Y
GREATER LOS ANGELES	06	037	2949.00	31084	LOS ANGELES-LONG BEACH-ANAHEIM	MODERATE	Y
GREATER LOS ANGELES	06	037	2951.03	31084	LOS ANGELES-LONG BEACH-ANAHEIM	UPPER	N
GREATER LOS ANGELES	06	037	2962.10	31084	LOS ANGELES-LONG BEACH-ANAHEIM	LOW	Y
GREATER LOS ANGELES	06	037	2962.20	31084	LOS ANGELES-LONG BEACH-ANAHEIM	LOW	Y
GREATER LOS ANGELES	06	037	2963.00	31084	LOS ANGELES-LONG BEACH-ANAHEIM	UPPER	Y
GREATER LOS ANGELES	06	037	2964.01	31084	LOS ANGELES-LONG BEACH-ANAHEIM	UPPER	Y
GREATER LOS ANGELES	06	037	2964.02	31084	LOS ANGELES-LONG BEACH-ANAHEIM	UPPER	Y

*MINORITY: "Y" = 50% OR GREATER

COMERICA BANK
CENSUS TRACT LISTINGS
CALIFORNIA
CRA ASSESSMENT AREA

ASSESSMENT AREA	STATE	COUNTY	CENSUS TRACT	MSA/MD	MSA NAME	TRACT INCOME LEVEL	*MINORITY
GREATER LOS ANGELES	06	037	2965.00	31084	LOS ANGELES-LONG BEACH-ANAHEIM	MODERATE	Y
GREATER LOS ANGELES	06	037	2966.00	31084	LOS ANGELES-LONG BEACH-ANAHEIM	MODERATE	Y
GREATER LOS ANGELES	06	037	2969.01	31084	LOS ANGELES-LONG BEACH-ANAHEIM	MODERATE	Y
GREATER LOS ANGELES	06	037	2969.02	31084	LOS ANGELES-LONG BEACH-ANAHEIM	MODERATE	Y
GREATER LOS ANGELES	06	037	2970.01	31084	LOS ANGELES-LONG BEACH-ANAHEIM	UPPER	N
GREATER LOS ANGELES	06	037	2970.02	31084	LOS ANGELES-LONG BEACH-ANAHEIM	UPPER	Y
GREATER LOS ANGELES	06	037	2971.10	31084	LOS ANGELES-LONG BEACH-ANAHEIM	MODERATE	Y
GREATER LOS ANGELES	06	037	2971.20	31084	LOS ANGELES-LONG BEACH-ANAHEIM	MIDDLE	Y
GREATER LOS ANGELES	06	037	2972.01	31084	LOS ANGELES-LONG BEACH-ANAHEIM	MODERATE	Y
GREATER LOS ANGELES	06	037	2972.02	31084	LOS ANGELES-LONG BEACH-ANAHEIM	MIDDLE	Y
GREATER LOS ANGELES	06	037	2973.00	31084	LOS ANGELES-LONG BEACH-ANAHEIM	UPPER	N
GREATER LOS ANGELES	06	037	2974.00	31084	LOS ANGELES-LONG BEACH-ANAHEIM	UPPER	N
GREATER LOS ANGELES	06	037	2975.01	31084	LOS ANGELES-LONG BEACH-ANAHEIM	UPPER	N
GREATER LOS ANGELES	06	037	2975.02	31084	LOS ANGELES-LONG BEACH-ANAHEIM	MIDDLE	Y
GREATER LOS ANGELES	06	037	2976.01	31084	LOS ANGELES-LONG BEACH-ANAHEIM	MIDDLE	Y
GREATER LOS ANGELES	06	037	2976.02	31084	LOS ANGELES-LONG BEACH-ANAHEIM	UPPER	Y
GREATER LOS ANGELES	06	037	3001.00	31084	LOS ANGELES-LONG BEACH-ANAHEIM	UPPER	N
GREATER LOS ANGELES	06	037	3002.00	31084	LOS ANGELES-LONG BEACH-ANAHEIM	UPPER	Y
GREATER LOS ANGELES	06	037	3003.01	31084	LOS ANGELES-LONG BEACH-ANAHEIM	UPPER	N
GREATER LOS ANGELES	06	037	3004.00	31084	LOS ANGELES-LONG BEACH-ANAHEIM	UPPER	N
GREATER LOS ANGELES	06	037	3005.01	31084	LOS ANGELES-LONG BEACH-ANAHEIM	UPPER	Y
GREATER LOS ANGELES	06	037	3005.03	31084	LOS ANGELES-LONG BEACH-ANAHEIM	UPPER	N
GREATER LOS ANGELES	06	037	3006.01	31084	LOS ANGELES-LONG BEACH-ANAHEIM	UPPER	Y
GREATER LOS ANGELES	06	037	3006.02	31084	LOS ANGELES-LONG BEACH-ANAHEIM	UPPER	N
GREATER LOS ANGELES	06	037	3007.01	31084	LOS ANGELES-LONG BEACH-ANAHEIM	UPPER	N
GREATER LOS ANGELES	06	037	3007.02	31084	LOS ANGELES-LONG BEACH-ANAHEIM	UPPER	N
GREATER LOS ANGELES	06	037	3008.00	31084	LOS ANGELES-LONG BEACH-ANAHEIM	UPPER	N
GREATER LOS ANGELES	06	037	3009.01	31084	LOS ANGELES-LONG BEACH-ANAHEIM	UPPER	N
GREATER LOS ANGELES	06	037	3009.02	31084	LOS ANGELES-LONG BEACH-ANAHEIM	UPPER	N
GREATER LOS ANGELES	06	037	3010.00	31084	LOS ANGELES-LONG BEACH-ANAHEIM	UPPER	N
GREATER LOS ANGELES	06	037	3011.00	31084	LOS ANGELES-LONG BEACH-ANAHEIM	UPPER	N
GREATER LOS ANGELES	06	037	3012.03	31084	LOS ANGELES-LONG BEACH-ANAHEIM	MIDDLE	N
GREATER LOS ANGELES	06	037	3012.04	31084	LOS ANGELES-LONG BEACH-ANAHEIM	UPPER	N
GREATER LOS ANGELES	06	037	3012.05	31084	LOS ANGELES-LONG BEACH-ANAHEIM	UPPER	N
GREATER LOS ANGELES	06	037	3012.06	31084	LOS ANGELES-LONG BEACH-ANAHEIM	MIDDLE	N

*MINORITY: "Y" = 50% OR GREATER

COMERICA BANK
CENSUS TRACT LISTINGS
CALIFORNIA
CRA ASSESSMENT AREA

ASSESSMENT AREA	STATE	COUNTY	CENSUS TRACT	MSA/MD	MSA NAME	TRACT INCOME LEVEL	*MINORITY
GREATER LOS ANGELES	06	037	3013.00	31084	LOS ANGELES-LONG BEACH-ANAHEIM	UPPER	N
GREATER LOS ANGELES	06	037	3014.00	31084	LOS ANGELES-LONG BEACH-ANAHEIM	UPPER	N
GREATER LOS ANGELES	06	037	3015.01	31084	LOS ANGELES-LONG BEACH-ANAHEIM	UPPER	N
GREATER LOS ANGELES	06	037	3015.02	31084	LOS ANGELES-LONG BEACH-ANAHEIM	MODERATE	N
GREATER LOS ANGELES	06	037	3016.01	31084	LOS ANGELES-LONG BEACH-ANAHEIM	MODERATE	N
GREATER LOS ANGELES	06	037	3016.02	31084	LOS ANGELES-LONG BEACH-ANAHEIM	MIDDLE	Y
GREATER LOS ANGELES	06	037	3017.01	31084	LOS ANGELES-LONG BEACH-ANAHEIM	MIDDLE	N
GREATER LOS ANGELES	06	037	3017.02	31084	LOS ANGELES-LONG BEACH-ANAHEIM	MIDDLE	N
GREATER LOS ANGELES	06	037	3018.01	31084	LOS ANGELES-LONG BEACH-ANAHEIM	MODERATE	N
GREATER LOS ANGELES	06	037	3018.02	31084	LOS ANGELES-LONG BEACH-ANAHEIM	MIDDLE	N
GREATER LOS ANGELES	06	037	3019.01	31084	LOS ANGELES-LONG BEACH-ANAHEIM	MIDDLE	N
GREATER LOS ANGELES	06	037	3019.02	31084	LOS ANGELES-LONG BEACH-ANAHEIM	MODERATE	N
GREATER LOS ANGELES	06	037	3020.02	31084	LOS ANGELES-LONG BEACH-ANAHEIM	MODERATE	N
GREATER LOS ANGELES	06	037	3020.03	31084	LOS ANGELES-LONG BEACH-ANAHEIM	MODERATE	N
GREATER LOS ANGELES	06	037	3020.04	31084	LOS ANGELES-LONG BEACH-ANAHEIM	MIDDLE	N
GREATER LOS ANGELES	06	037	3021.02	31084	LOS ANGELES-LONG BEACH-ANAHEIM	UPPER	N
GREATER LOS ANGELES	06	037	3021.03	31084	LOS ANGELES-LONG BEACH-ANAHEIM	MODERATE	N
GREATER LOS ANGELES	06	037	3021.04	31084	LOS ANGELES-LONG BEACH-ANAHEIM	MODERATE	Y
GREATER LOS ANGELES	06	037	3022.01	31084	LOS ANGELES-LONG BEACH-ANAHEIM	LOW	N
GREATER LOS ANGELES	06	037	3022.02	31084	LOS ANGELES-LONG BEACH-ANAHEIM	MODERATE	N
GREATER LOS ANGELES	06	037	3023.01	31084	LOS ANGELES-LONG BEACH-ANAHEIM	MIDDLE	N
GREATER LOS ANGELES	06	037	3023.02	31084	LOS ANGELES-LONG BEACH-ANAHEIM	MODERATE	Y
GREATER LOS ANGELES	06	037	3024.01	31084	LOS ANGELES-LONG BEACH-ANAHEIM	MODERATE	Y
GREATER LOS ANGELES	06	037	3025.03	31084	LOS ANGELES-LONG BEACH-ANAHEIM	MODERATE	N
GREATER LOS ANGELES	06	037	3025.04	31084	LOS ANGELES-LONG BEACH-ANAHEIM	MODERATE	N
GREATER LOS ANGELES	06	037	3025.05	31084	LOS ANGELES-LONG BEACH-ANAHEIM	MODERATE	Y
GREATER LOS ANGELES	06	037	3025.06	31084	LOS ANGELES-LONG BEACH-ANAHEIM	MODERATE	N
GREATER LOS ANGELES	06	037	3101.00	31084	LOS ANGELES-LONG BEACH-ANAHEIM	UPPER	N
GREATER LOS ANGELES	06	037	3102.01	31084	LOS ANGELES-LONG BEACH-ANAHEIM	UPPER	N
GREATER LOS ANGELES	06	037	3102.02	31084	LOS ANGELES-LONG BEACH-ANAHEIM	MIDDLE	N
GREATER LOS ANGELES	06	037	3103.00	31084	LOS ANGELES-LONG BEACH-ANAHEIM	UPPER	N
GREATER LOS ANGELES	06	037	3104.00	31084	LOS ANGELES-LONG BEACH-ANAHEIM	UPPER	N
GREATER LOS ANGELES	06	037	3105.01	31084	LOS ANGELES-LONG BEACH-ANAHEIM	MODERATE	Y
GREATER LOS ANGELES	06	037	3106.01	31084	LOS ANGELES-LONG BEACH-ANAHEIM	MIDDLE	Y
GREATER LOS ANGELES	06	037	3106.02	31084	LOS ANGELES-LONG BEACH-ANAHEIM	UPPER	N

*MINORITY: "Y" = 50% OR GREATER

COMERICA BANK
CENSUS TRACT LISTINGS
CALIFORNIA
CRA ASSESSMENT AREA

ASSESSMENT AREA	STATE	COUNTY	CENSUS TRACT	MSA/MD	MSA NAME	TRACT INCOME LEVEL	*MINORITY
GREATER LOS ANGELES	06	037	3107.01	31084	LOS ANGELES-LONG BEACH-ANAHEIM	LOW	N
GREATER LOS ANGELES	06	037	3107.03	31084	LOS ANGELES-LONG BEACH-ANAHEIM	MIDDLE	N
GREATER LOS ANGELES	06	037	3107.04	31084	LOS ANGELES-LONG BEACH-ANAHEIM	MIDDLE	N
GREATER LOS ANGELES	06	037	3107.05	31084	LOS ANGELES-LONG BEACH-ANAHEIM	NA	N
GREATER LOS ANGELES	06	037	3108.00	31084	LOS ANGELES-LONG BEACH-ANAHEIM	UPPER	N
GREATER LOS ANGELES	06	037	3109.00	31084	LOS ANGELES-LONG BEACH-ANAHEIM	UPPER	Y
GREATER LOS ANGELES	06	037	3110.00	31084	LOS ANGELES-LONG BEACH-ANAHEIM	UPPER	Y
GREATER LOS ANGELES	06	037	3111.00	31084	LOS ANGELES-LONG BEACH-ANAHEIM	UPPER	Y
GREATER LOS ANGELES	06	037	3112.00	31084	LOS ANGELES-LONG BEACH-ANAHEIM	MIDDLE	N
GREATER LOS ANGELES	06	037	3113.00	31084	LOS ANGELES-LONG BEACH-ANAHEIM	UPPER	N
GREATER LOS ANGELES	06	037	3114.00	31084	LOS ANGELES-LONG BEACH-ANAHEIM	UPPER	N
GREATER LOS ANGELES	06	037	3115.00	31084	LOS ANGELES-LONG BEACH-ANAHEIM	UPPER	N
GREATER LOS ANGELES	06	037	3116.01	31084	LOS ANGELES-LONG BEACH-ANAHEIM	MIDDLE	N
GREATER LOS ANGELES	06	037	3116.02	31084	LOS ANGELES-LONG BEACH-ANAHEIM	UPPER	N
GREATER LOS ANGELES	06	037	3117.00	31084	LOS ANGELES-LONG BEACH-ANAHEIM	UPPER	N
GREATER LOS ANGELES	06	037	3118.01	31084	LOS ANGELES-LONG BEACH-ANAHEIM	MIDDLE	Y
GREATER LOS ANGELES	06	037	3118.02	31084	LOS ANGELES-LONG BEACH-ANAHEIM	MIDDLE	Y
GREATER LOS ANGELES	06	037	3201.01	31084	LOS ANGELES-LONG BEACH-ANAHEIM	MIDDLE	Y
GREATER LOS ANGELES	06	037	3201.02	31084	LOS ANGELES-LONG BEACH-ANAHEIM	MIDDLE	Y
GREATER LOS ANGELES	06	037	3202.01	31084	LOS ANGELES-LONG BEACH-ANAHEIM	MODERATE	Y
GREATER LOS ANGELES	06	037	3202.02	31084	LOS ANGELES-LONG BEACH-ANAHEIM	MIDDLE	Y
GREATER LOS ANGELES	06	037	3203.00	31084	LOS ANGELES-LONG BEACH-ANAHEIM	MIDDLE	Y
GREATER LOS ANGELES	06	037	4002.05	31084	LOS ANGELES-LONG BEACH-ANAHEIM	UPPER	Y
GREATER LOS ANGELES	06	037	4002.06	31084	LOS ANGELES-LONG BEACH-ANAHEIM	UPPER	Y
GREATER LOS ANGELES	06	037	4002.07	31084	LOS ANGELES-LONG BEACH-ANAHEIM	UPPER	N
GREATER LOS ANGELES	06	037	4002.08	31084	LOS ANGELES-LONG BEACH-ANAHEIM	UPPER	N
GREATER LOS ANGELES	06	037	4002.09	31084	LOS ANGELES-LONG BEACH-ANAHEIM	UPPER	N
GREATER LOS ANGELES	06	037	4003.04	31084	LOS ANGELES-LONG BEACH-ANAHEIM	UPPER	Y
GREATER LOS ANGELES	06	037	4004.02	31084	LOS ANGELES-LONG BEACH-ANAHEIM	UPPER	Y
GREATER LOS ANGELES	06	037	4004.03	31084	LOS ANGELES-LONG BEACH-ANAHEIM	UPPER	Y
GREATER LOS ANGELES	06	037	4004.04	31084	LOS ANGELES-LONG BEACH-ANAHEIM	UPPER	N
GREATER LOS ANGELES	06	037	4005.01	31084	LOS ANGELES-LONG BEACH-ANAHEIM	UPPER	N
GREATER LOS ANGELES	06	037	4006.02	31084	LOS ANGELES-LONG BEACH-ANAHEIM	MIDDLE	Y
GREATER LOS ANGELES	06	037	4006.03	31084	LOS ANGELES-LONG BEACH-ANAHEIM	MIDDLE	Y
GREATER LOS ANGELES	06	037	4006.05	31084	LOS ANGELES-LONG BEACH-ANAHEIM	UPPER	Y

*MINORITY: "Y" = 50% OR GREATER

COMERICA BANK
CENSUS TRACT LISTINGS
CALIFORNIA
CRA ASSESSMENT AREA

ASSESSMENT AREA	STATE	COUNTY	CENSUS TRACT	MSA/MD	MSA NAME	TRACT INCOME LEVEL	*MINORITY
GREATER LOS ANGELES	06	037	4008.01	31084	LOS ANGELES-LONG BEACH-ANAHEIM	UPPER	Y
GREATER LOS ANGELES	06	037	4010.01	31084	LOS ANGELES-LONG BEACH-ANAHEIM	UPPER	N
GREATER LOS ANGELES	06	037	4010.02	31084	LOS ANGELES-LONG BEACH-ANAHEIM	UPPER	N
GREATER LOS ANGELES	06	037	4011.01	31084	LOS ANGELES-LONG BEACH-ANAHEIM	MIDDLE	Y
GREATER LOS ANGELES	06	037	4011.02	31084	LOS ANGELES-LONG BEACH-ANAHEIM	MIDDLE	Y
GREATER LOS ANGELES	06	037	4012.01	31084	LOS ANGELES-LONG BEACH-ANAHEIM	UPPER	Y
GREATER LOS ANGELES	06	037	4012.02	31084	LOS ANGELES-LONG BEACH-ANAHEIM	UPPER	Y
GREATER LOS ANGELES	06	037	4012.03	31084	LOS ANGELES-LONG BEACH-ANAHEIM	MIDDLE	Y
GREATER LOS ANGELES	06	037	4013.03	31084	LOS ANGELES-LONG BEACH-ANAHEIM	UPPER	Y
GREATER LOS ANGELES	06	037	4013.04	31084	LOS ANGELES-LONG BEACH-ANAHEIM	UPPER	Y
GREATER LOS ANGELES	06	037	4013.11	31084	LOS ANGELES-LONG BEACH-ANAHEIM	MIDDLE	Y
GREATER LOS ANGELES	06	037	4013.12	31084	LOS ANGELES-LONG BEACH-ANAHEIM	UPPER	Y
GREATER LOS ANGELES	06	037	4015.00	31084	LOS ANGELES-LONG BEACH-ANAHEIM	MIDDLE	Y
GREATER LOS ANGELES	06	037	4016.01	31084	LOS ANGELES-LONG BEACH-ANAHEIM	UPPER	Y
GREATER LOS ANGELES	06	037	4016.02	31084	LOS ANGELES-LONG BEACH-ANAHEIM	UPPER	Y
GREATER LOS ANGELES	06	037	4017.05	31084	LOS ANGELES-LONG BEACH-ANAHEIM	UPPER	Y
GREATER LOS ANGELES	06	037	4017.06	31084	LOS ANGELES-LONG BEACH-ANAHEIM	MIDDLE	Y
GREATER LOS ANGELES	06	037	4017.07	31084	LOS ANGELES-LONG BEACH-ANAHEIM	MIDDLE	Y
GREATER LOS ANGELES	06	037	4018.01	31084	LOS ANGELES-LONG BEACH-ANAHEIM	UPPER	Y
GREATER LOS ANGELES	06	037	4018.02	31084	LOS ANGELES-LONG BEACH-ANAHEIM	UPPER	Y
GREATER LOS ANGELES	06	037	4019.01	31084	LOS ANGELES-LONG BEACH-ANAHEIM	UPPER	Y
GREATER LOS ANGELES	06	037	4019.02	31084	LOS ANGELES-LONG BEACH-ANAHEIM	UPPER	N
GREATER LOS ANGELES	06	037	4020.01	31084	LOS ANGELES-LONG BEACH-ANAHEIM	UPPER	Y
GREATER LOS ANGELES	06	037	4020.02	31084	LOS ANGELES-LONG BEACH-ANAHEIM	MIDDLE	Y
GREATER LOS ANGELES	06	037	4021.01	31084	LOS ANGELES-LONG BEACH-ANAHEIM	MIDDLE	Y
GREATER LOS ANGELES	06	037	4021.02	31084	LOS ANGELES-LONG BEACH-ANAHEIM	MIDDLE	Y
GREATER LOS ANGELES	06	037	4022.00	31084	LOS ANGELES-LONG BEACH-ANAHEIM	MIDDLE	Y
GREATER LOS ANGELES	06	037	4023.01	31084	LOS ANGELES-LONG BEACH-ANAHEIM	MIDDLE	Y
GREATER LOS ANGELES	06	037	4023.03	31084	LOS ANGELES-LONG BEACH-ANAHEIM	MODERATE	Y
GREATER LOS ANGELES	06	037	4023.04	31084	LOS ANGELES-LONG BEACH-ANAHEIM	MODERATE	Y
GREATER LOS ANGELES	06	037	4024.03	31084	LOS ANGELES-LONG BEACH-ANAHEIM	MIDDLE	Y
GREATER LOS ANGELES	06	037	4024.04	31084	LOS ANGELES-LONG BEACH-ANAHEIM	NA	Y
GREATER LOS ANGELES	06	037	4024.05	31084	LOS ANGELES-LONG BEACH-ANAHEIM	MODERATE	Y
GREATER LOS ANGELES	06	037	4024.06	31084	LOS ANGELES-LONG BEACH-ANAHEIM	MODERATE	Y
GREATER LOS ANGELES	06	037	4025.01	31084	LOS ANGELES-LONG BEACH-ANAHEIM	MODERATE	Y

*MINORITY: "Y" = 50% OR GREATER

COMERICA BANK
CENSUS TRACT LISTINGS
CALIFORNIA
CRA ASSESSMENT AREA

ASSESSMENT AREA	STATE	COUNTY	CENSUS TRACT	MSA/MD	MSA NAME	TRACT INCOME LEVEL	*MINORITY
GREATER LOS ANGELES	06	037	4025.03	31084	LOS ANGELES-LONG BEACH-ANAHEIM	MODERATE	Y
GREATER LOS ANGELES	06	037	4025.04	31084	LOS ANGELES-LONG BEACH-ANAHEIM	MODERATE	Y
GREATER LOS ANGELES	06	037	4026.01	31084	LOS ANGELES-LONG BEACH-ANAHEIM	MODERATE	Y
GREATER LOS ANGELES	06	037	4026.02	31084	LOS ANGELES-LONG BEACH-ANAHEIM	MIDDLE	Y
GREATER LOS ANGELES	06	037	4027.02	31084	LOS ANGELES-LONG BEACH-ANAHEIM	LOW	Y
GREATER LOS ANGELES	06	037	4027.03	31084	LOS ANGELES-LONG BEACH-ANAHEIM	MIDDLE	Y
GREATER LOS ANGELES	06	037	4027.05	31084	LOS ANGELES-LONG BEACH-ANAHEIM	MIDDLE	Y
GREATER LOS ANGELES	06	037	4027.06	31084	LOS ANGELES-LONG BEACH-ANAHEIM	MIDDLE	Y
GREATER LOS ANGELES	06	037	4028.01	31084	LOS ANGELES-LONG BEACH-ANAHEIM	MODERATE	Y
GREATER LOS ANGELES	06	037	4028.03	31084	LOS ANGELES-LONG BEACH-ANAHEIM	MODERATE	Y
GREATER LOS ANGELES	06	037	4028.04	31084	LOS ANGELES-LONG BEACH-ANAHEIM	MODERATE	Y
GREATER LOS ANGELES	06	037	4029.02	31084	LOS ANGELES-LONG BEACH-ANAHEIM	MIDDLE	Y
GREATER LOS ANGELES	06	037	4029.03	31084	LOS ANGELES-LONG BEACH-ANAHEIM	MODERATE	Y
GREATER LOS ANGELES	06	037	4029.04	31084	LOS ANGELES-LONG BEACH-ANAHEIM	MODERATE	Y
GREATER LOS ANGELES	06	037	4030.00	31084	LOS ANGELES-LONG BEACH-ANAHEIM	MODERATE	Y
GREATER LOS ANGELES	06	037	4033.05	31084	LOS ANGELES-LONG BEACH-ANAHEIM	UPPER	Y
GREATER LOS ANGELES	06	037	4033.16	31084	LOS ANGELES-LONG BEACH-ANAHEIM	UPPER	Y
GREATER LOS ANGELES	06	037	4033.17	31084	LOS ANGELES-LONG BEACH-ANAHEIM	UPPER	Y
GREATER LOS ANGELES	06	037	4033.18	31084	LOS ANGELES-LONG BEACH-ANAHEIM	MIDDLE	Y
GREATER LOS ANGELES	06	037	4033.19	31084	LOS ANGELES-LONG BEACH-ANAHEIM	UPPER	Y
GREATER LOS ANGELES	06	037	4033.20	31084	LOS ANGELES-LONG BEACH-ANAHEIM	UPPER	Y
GREATER LOS ANGELES	06	037	4033.21	31084	LOS ANGELES-LONG BEACH-ANAHEIM	UPPER	Y
GREATER LOS ANGELES	06	037	4033.23	31084	LOS ANGELES-LONG BEACH-ANAHEIM	MIDDLE	Y
GREATER LOS ANGELES	06	037	4033.24	31084	LOS ANGELES-LONG BEACH-ANAHEIM	UPPER	Y
GREATER LOS ANGELES	06	037	4033.25	31084	LOS ANGELES-LONG BEACH-ANAHEIM	UPPER	Y
GREATER LOS ANGELES	06	037	4033.26	31084	LOS ANGELES-LONG BEACH-ANAHEIM	MIDDLE	Y
GREATER LOS ANGELES	06	037	4033.27	31084	LOS ANGELES-LONG BEACH-ANAHEIM	UPPER	Y
GREATER LOS ANGELES	06	037	4033.28	31084	LOS ANGELES-LONG BEACH-ANAHEIM	MIDDLE	Y
GREATER LOS ANGELES	06	037	4034.01	31084	LOS ANGELES-LONG BEACH-ANAHEIM	UPPER	Y
GREATER LOS ANGELES	06	037	4034.02	31084	LOS ANGELES-LONG BEACH-ANAHEIM	UPPER	Y
GREATER LOS ANGELES	06	037	4034.03	31084	LOS ANGELES-LONG BEACH-ANAHEIM	UPPER	Y
GREATER LOS ANGELES	06	037	4034.04	31084	LOS ANGELES-LONG BEACH-ANAHEIM	UPPER	Y
GREATER LOS ANGELES	06	037	4034.07	31084	LOS ANGELES-LONG BEACH-ANAHEIM	UPPER	Y
GREATER LOS ANGELES	06	037	4034.08	31084	LOS ANGELES-LONG BEACH-ANAHEIM	UPPER	Y
GREATER LOS ANGELES	06	037	4034.09	31084	LOS ANGELES-LONG BEACH-ANAHEIM	UPPER	Y

*MINORITY: "Y" = 50% OR GREATER

COMERICA BANK
CENSUS TRACT LISTINGS
CALIFORNIA
CRA ASSESSMENT AREA

ASSESSMENT AREA	STATE	COUNTY	CENSUS TRACT	MSA/MD	MSA NAME	TRACT INCOME LEVEL	*MINORITY
GREATER LOS ANGELES	06	037	4035.00	31084	LOS ANGELES-LONG BEACH-ANAHEIM	UPPER	Y
GREATER LOS ANGELES	06	037	4036.01	31084	LOS ANGELES-LONG BEACH-ANAHEIM	MIDDLE	Y
GREATER LOS ANGELES	06	037	4037.02	31084	LOS ANGELES-LONG BEACH-ANAHEIM	UPPER	Y
GREATER LOS ANGELES	06	037	4037.03	31084	LOS ANGELES-LONG BEACH-ANAHEIM	UPPER	Y
GREATER LOS ANGELES	06	037	4037.21	31084	LOS ANGELES-LONG BEACH-ANAHEIM	MIDDLE	Y
GREATER LOS ANGELES	06	037	4037.22	31084	LOS ANGELES-LONG BEACH-ANAHEIM	MODERATE	Y
GREATER LOS ANGELES	06	037	4038.01	31084	LOS ANGELES-LONG BEACH-ANAHEIM	MIDDLE	Y
GREATER LOS ANGELES	06	037	4038.02	31084	LOS ANGELES-LONG BEACH-ANAHEIM	MIDDLE	Y
GREATER LOS ANGELES	06	037	4039.01	31084	LOS ANGELES-LONG BEACH-ANAHEIM	MIDDLE	Y
GREATER LOS ANGELES	06	037	4039.02	31084	LOS ANGELES-LONG BEACH-ANAHEIM	UPPER	Y
GREATER LOS ANGELES	06	037	4040.00	31084	LOS ANGELES-LONG BEACH-ANAHEIM	MIDDLE	Y
GREATER LOS ANGELES	06	037	4041.00	31084	LOS ANGELES-LONG BEACH-ANAHEIM	MODERATE	Y
GREATER LOS ANGELES	06	037	4042.01	31084	LOS ANGELES-LONG BEACH-ANAHEIM	MIDDLE	Y
GREATER LOS ANGELES	06	037	4042.03	31084	LOS ANGELES-LONG BEACH-ANAHEIM	MIDDLE	Y
GREATER LOS ANGELES	06	037	4043.01	31084	LOS ANGELES-LONG BEACH-ANAHEIM	MODERATE	Y
GREATER LOS ANGELES	06	037	4043.02	31084	LOS ANGELES-LONG BEACH-ANAHEIM	MIDDLE	Y
GREATER LOS ANGELES	06	037	4044.01	31084	LOS ANGELES-LONG BEACH-ANAHEIM	MIDDLE	Y
GREATER LOS ANGELES	06	037	4044.02	31084	LOS ANGELES-LONG BEACH-ANAHEIM	MIDDLE	Y
GREATER LOS ANGELES	06	037	4045.01	31084	LOS ANGELES-LONG BEACH-ANAHEIM	MODERATE	Y
GREATER LOS ANGELES	06	037	4045.03	31084	LOS ANGELES-LONG BEACH-ANAHEIM	MIDDLE	Y
GREATER LOS ANGELES	06	037	4045.04	31084	LOS ANGELES-LONG BEACH-ANAHEIM	MIDDLE	Y
GREATER LOS ANGELES	06	037	4046.00	31084	LOS ANGELES-LONG BEACH-ANAHEIM	MIDDLE	Y
GREATER LOS ANGELES	06	037	4047.01	31084	LOS ANGELES-LONG BEACH-ANAHEIM	MIDDLE	Y
GREATER LOS ANGELES	06	037	4047.02	31084	LOS ANGELES-LONG BEACH-ANAHEIM	MIDDLE	Y
GREATER LOS ANGELES	06	037	4047.03	31084	LOS ANGELES-LONG BEACH-ANAHEIM	MODERATE	Y
GREATER LOS ANGELES	06	037	4048.04	31084	LOS ANGELES-LONG BEACH-ANAHEIM	MIDDLE	Y
GREATER LOS ANGELES	06	037	4048.05	31084	LOS ANGELES-LONG BEACH-ANAHEIM	MIDDLE	Y
GREATER LOS ANGELES	06	037	4048.06	31084	LOS ANGELES-LONG BEACH-ANAHEIM	MIDDLE	Y
GREATER LOS ANGELES	06	037	4049.01	31084	LOS ANGELES-LONG BEACH-ANAHEIM	MIDDLE	Y
GREATER LOS ANGELES	06	037	4049.02	31084	LOS ANGELES-LONG BEACH-ANAHEIM	MIDDLE	Y
GREATER LOS ANGELES	06	037	4049.03	31084	LOS ANGELES-LONG BEACH-ANAHEIM	MODERATE	Y
GREATER LOS ANGELES	06	037	4050.01	31084	LOS ANGELES-LONG BEACH-ANAHEIM	MIDDLE	Y
GREATER LOS ANGELES	06	037	4050.02	31084	LOS ANGELES-LONG BEACH-ANAHEIM	MODERATE	Y
GREATER LOS ANGELES	06	037	4051.01	31084	LOS ANGELES-LONG BEACH-ANAHEIM	MODERATE	Y
GREATER LOS ANGELES	06	037	4051.02	31084	LOS ANGELES-LONG BEACH-ANAHEIM	MODERATE	Y

*MINORITY: "Y" = 50% OR GREATER

COMERICA BANK
CENSUS TRACT LISTINGS
CALIFORNIA
CRA ASSESSMENT AREA

ASSESSMENT AREA	STATE	COUNTY	CENSUS TRACT	MSA/MD	MSA NAME	TRACT INCOME LEVEL	*MINORITY
GREATER LOS ANGELES	06	037	4052.01	31084	LOS ANGELES-LONG BEACH-ANAHEIM	MODERATE	Y
GREATER LOS ANGELES	06	037	4052.02	31084	LOS ANGELES-LONG BEACH-ANAHEIM	MIDDLE	Y
GREATER LOS ANGELES	06	037	4052.03	31084	LOS ANGELES-LONG BEACH-ANAHEIM	MIDDLE	Y
GREATER LOS ANGELES	06	037	4053.01	31084	LOS ANGELES-LONG BEACH-ANAHEIM	MIDDLE	Y
GREATER LOS ANGELES	06	037	4053.02	31084	LOS ANGELES-LONG BEACH-ANAHEIM	MIDDLE	Y
GREATER LOS ANGELES	06	037	4054.00	31084	LOS ANGELES-LONG BEACH-ANAHEIM	MIDDLE	Y
GREATER LOS ANGELES	06	037	4055.00	31084	LOS ANGELES-LONG BEACH-ANAHEIM	MIDDLE	Y
GREATER LOS ANGELES	06	037	4056.00	31084	LOS ANGELES-LONG BEACH-ANAHEIM	UPPER	Y
GREATER LOS ANGELES	06	037	4057.01	31084	LOS ANGELES-LONG BEACH-ANAHEIM	UPPER	Y
GREATER LOS ANGELES	06	037	4057.02	31084	LOS ANGELES-LONG BEACH-ANAHEIM	MIDDLE	Y
GREATER LOS ANGELES	06	037	4058.00	31084	LOS ANGELES-LONG BEACH-ANAHEIM	MIDDLE	Y
GREATER LOS ANGELES	06	037	4059.00	31084	LOS ANGELES-LONG BEACH-ANAHEIM	MIDDLE	Y
GREATER LOS ANGELES	06	037	4060.00	31084	LOS ANGELES-LONG BEACH-ANAHEIM	MIDDLE	Y
GREATER LOS ANGELES	06	037	4061.01	31084	LOS ANGELES-LONG BEACH-ANAHEIM	UPPER	Y
GREATER LOS ANGELES	06	037	4061.03	31084	LOS ANGELES-LONG BEACH-ANAHEIM	MIDDLE	Y
GREATER LOS ANGELES	06	037	4062.01	31084	LOS ANGELES-LONG BEACH-ANAHEIM	MODERATE	Y
GREATER LOS ANGELES	06	037	4063.00	31084	LOS ANGELES-LONG BEACH-ANAHEIM	UPPER	Y
GREATER LOS ANGELES	06	037	4064.13	31084	LOS ANGELES-LONG BEACH-ANAHEIM	UPPER	Y
GREATER LOS ANGELES	06	037	4065.00	31084	LOS ANGELES-LONG BEACH-ANAHEIM	UPPER	Y
GREATER LOS ANGELES	06	037	4066.01	31084	LOS ANGELES-LONG BEACH-ANAHEIM	UPPER	Y
GREATER LOS ANGELES	06	037	4066.02	31084	LOS ANGELES-LONG BEACH-ANAHEIM	MIDDLE	Y
GREATER LOS ANGELES	06	037	4067.01	31084	LOS ANGELES-LONG BEACH-ANAHEIM	UPPER	Y
GREATER LOS ANGELES	06	037	4067.02	31084	LOS ANGELES-LONG BEACH-ANAHEIM	MIDDLE	Y
GREATER LOS ANGELES	06	037	4068.01	31084	LOS ANGELES-LONG BEACH-ANAHEIM	UPPER	Y
GREATER LOS ANGELES	06	037	4069.03	31084	LOS ANGELES-LONG BEACH-ANAHEIM	MIDDLE	Y
GREATER LOS ANGELES	06	037	4070.01	31084	LOS ANGELES-LONG BEACH-ANAHEIM	MIDDLE	Y
GREATER LOS ANGELES	06	037	4070.02	31084	LOS ANGELES-LONG BEACH-ANAHEIM	MIDDLE	Y
GREATER LOS ANGELES	06	037	4071.01	31084	LOS ANGELES-LONG BEACH-ANAHEIM	MIDDLE	Y
GREATER LOS ANGELES	06	037	4071.02	31084	LOS ANGELES-LONG BEACH-ANAHEIM	MIDDLE	Y
GREATER LOS ANGELES	06	037	4072.01	31084	LOS ANGELES-LONG BEACH-ANAHEIM	MIDDLE	Y
GREATER LOS ANGELES	06	037	4072.02	31084	LOS ANGELES-LONG BEACH-ANAHEIM	MODERATE	Y
GREATER LOS ANGELES	06	037	4073.01	31084	LOS ANGELES-LONG BEACH-ANAHEIM	MIDDLE	Y
GREATER LOS ANGELES	06	037	4073.02	31084	LOS ANGELES-LONG BEACH-ANAHEIM	MIDDLE	Y
GREATER LOS ANGELES	06	037	4074.00	31084	LOS ANGELES-LONG BEACH-ANAHEIM	MIDDLE	Y
GREATER LOS ANGELES	06	037	4075.01	31084	LOS ANGELES-LONG BEACH-ANAHEIM	MIDDLE	Y

*MINORITY: "Y" = 50% OR GREATER

COMERICA BANK
CENSUS TRACT LISTINGS
CALIFORNIA
CRA ASSESSMENT AREA

ASSESSMENT AREA	STATE	COUNTY	CENSUS TRACT	MSA/MD	MSA NAME	TRACT INCOME LEVEL	*MINORITY
GREATER LOS ANGELES	06	037	4075.02	31084	LOS ANGELES-LONG BEACH-ANAHEIM	MIDDLE	Y
GREATER LOS ANGELES	06	037	4076.01	31084	LOS ANGELES-LONG BEACH-ANAHEIM	MODERATE	Y
GREATER LOS ANGELES	06	037	4076.02	31084	LOS ANGELES-LONG BEACH-ANAHEIM	MIDDLE	Y
GREATER LOS ANGELES	06	037	4077.01	31084	LOS ANGELES-LONG BEACH-ANAHEIM	MODERATE	Y
GREATER LOS ANGELES	06	037	4077.02	31084	LOS ANGELES-LONG BEACH-ANAHEIM	MIDDLE	Y
GREATER LOS ANGELES	06	037	4078.01	31084	LOS ANGELES-LONG BEACH-ANAHEIM	UPPER	Y
GREATER LOS ANGELES	06	037	4078.02	31084	LOS ANGELES-LONG BEACH-ANAHEIM	MIDDLE	Y
GREATER LOS ANGELES	06	037	4079.01	31084	LOS ANGELES-LONG BEACH-ANAHEIM	UPPER	Y
GREATER LOS ANGELES	06	037	4079.02	31084	LOS ANGELES-LONG BEACH-ANAHEIM	MIDDLE	Y
GREATER LOS ANGELES	06	037	4080.03	31084	LOS ANGELES-LONG BEACH-ANAHEIM	UPPER	Y
GREATER LOS ANGELES	06	037	4080.04	31084	LOS ANGELES-LONG BEACH-ANAHEIM	MIDDLE	Y
GREATER LOS ANGELES	06	037	4080.05	31084	LOS ANGELES-LONG BEACH-ANAHEIM	UPPER	Y
GREATER LOS ANGELES	06	037	4080.06	31084	LOS ANGELES-LONG BEACH-ANAHEIM	MIDDLE	Y
GREATER LOS ANGELES	06	037	4081.33	31084	LOS ANGELES-LONG BEACH-ANAHEIM	MIDDLE	Y
GREATER LOS ANGELES	06	037	4081.34	31084	LOS ANGELES-LONG BEACH-ANAHEIM	UPPER	Y
GREATER LOS ANGELES	06	037	4081.35	31084	LOS ANGELES-LONG BEACH-ANAHEIM	MIDDLE	Y
GREATER LOS ANGELES	06	037	4081.36	31084	LOS ANGELES-LONG BEACH-ANAHEIM	UPPER	Y
GREATER LOS ANGELES	06	037	4081.37	31084	LOS ANGELES-LONG BEACH-ANAHEIM	MIDDLE	Y
GREATER LOS ANGELES	06	037	4081.38	31084	LOS ANGELES-LONG BEACH-ANAHEIM	MIDDLE	Y
GREATER LOS ANGELES	06	037	4081.39	31084	LOS ANGELES-LONG BEACH-ANAHEIM	MIDDLE	Y
GREATER LOS ANGELES	06	037	4081.40	31084	LOS ANGELES-LONG BEACH-ANAHEIM	MIDDLE	Y
GREATER LOS ANGELES	06	037	4081.41	31084	LOS ANGELES-LONG BEACH-ANAHEIM	MIDDLE	Y
GREATER LOS ANGELES	06	037	4082.12	31084	LOS ANGELES-LONG BEACH-ANAHEIM	MIDDLE	Y
GREATER LOS ANGELES	06	037	4082.13	31084	LOS ANGELES-LONG BEACH-ANAHEIM	MIDDLE	Y
GREATER LOS ANGELES	06	037	4083.01	31084	LOS ANGELES-LONG BEACH-ANAHEIM	MIDDLE	Y
GREATER LOS ANGELES	06	037	4083.02	31084	LOS ANGELES-LONG BEACH-ANAHEIM	UPPER	Y
GREATER LOS ANGELES	06	037	4083.03	31084	LOS ANGELES-LONG BEACH-ANAHEIM	UPPER	Y
GREATER LOS ANGELES	06	037	4084.01	31084	LOS ANGELES-LONG BEACH-ANAHEIM	MIDDLE	Y
GREATER LOS ANGELES	06	037	4084.02	31084	LOS ANGELES-LONG BEACH-ANAHEIM	UPPER	Y
GREATER LOS ANGELES	06	037	4085.03	31084	LOS ANGELES-LONG BEACH-ANAHEIM	UPPER	Y
GREATER LOS ANGELES	06	037	4085.04	31084	LOS ANGELES-LONG BEACH-ANAHEIM	MIDDLE	Y
GREATER LOS ANGELES	06	037	4085.05	31084	LOS ANGELES-LONG BEACH-ANAHEIM	UPPER	Y
GREATER LOS ANGELES	06	037	4086.23	31084	LOS ANGELES-LONG BEACH-ANAHEIM	MIDDLE	Y
GREATER LOS ANGELES	06	037	4086.24	31084	LOS ANGELES-LONG BEACH-ANAHEIM	UPPER	Y
GREATER LOS ANGELES	06	037	4086.25	31084	LOS ANGELES-LONG BEACH-ANAHEIM	UPPER	Y

*MINORITY: "Y" = 50% OR GREATER

COMERICA BANK
CENSUS TRACT LISTINGS
CALIFORNIA
CRA ASSESSMENT AREA

ASSESSMENT AREA	STATE	COUNTY	CENSUS TRACT	MSA/MD	MSA NAME	TRACT INCOME LEVEL	*MINORITY
GREATER LOS ANGELES	06	037	4086.26	31084	LOS ANGELES-LONG BEACH-ANAHEIM	MIDDLE	Y
GREATER LOS ANGELES	06	037	4086.27	31084	LOS ANGELES-LONG BEACH-ANAHEIM	UPPER	Y
GREATER LOS ANGELES	06	037	4086.28	31084	LOS ANGELES-LONG BEACH-ANAHEIM	MIDDLE	Y
GREATER LOS ANGELES	06	037	4086.29	31084	LOS ANGELES-LONG BEACH-ANAHEIM	UPPER	Y
GREATER LOS ANGELES	06	037	4086.31	31084	LOS ANGELES-LONG BEACH-ANAHEIM	MIDDLE	Y
GREATER LOS ANGELES	06	037	4087.03	31084	LOS ANGELES-LONG BEACH-ANAHEIM	UPPER	Y
GREATER LOS ANGELES	06	037	4087.05	31084	LOS ANGELES-LONG BEACH-ANAHEIM	MIDDLE	Y
GREATER LOS ANGELES	06	037	4087.07	31084	LOS ANGELES-LONG BEACH-ANAHEIM	UPPER	Y
GREATER LOS ANGELES	06	037	4087.22	31084	LOS ANGELES-LONG BEACH-ANAHEIM	UPPER	Y
GREATER LOS ANGELES	06	037	4087.24	31084	LOS ANGELES-LONG BEACH-ANAHEIM	MODERATE	Y
GREATER LOS ANGELES	06	037	4087.25	31084	LOS ANGELES-LONG BEACH-ANAHEIM	MIDDLE	Y
GREATER LOS ANGELES	06	037	4088.00	31084	LOS ANGELES-LONG BEACH-ANAHEIM	MODERATE	Y
GREATER LOS ANGELES	06	037	4089.00	31084	LOS ANGELES-LONG BEACH-ANAHEIM	UPPER	Y
GREATER LOS ANGELES	06	037	4090.00	31084	LOS ANGELES-LONG BEACH-ANAHEIM	MODERATE	Y
GREATER LOS ANGELES	06	037	4091.00	31084	LOS ANGELES-LONG BEACH-ANAHEIM	MIDDLE	Y
GREATER LOS ANGELES	06	037	4300.03	31084	LOS ANGELES-LONG BEACH-ANAHEIM	UPPER	Y
GREATER LOS ANGELES	06	037	4300.04	31084	LOS ANGELES-LONG BEACH-ANAHEIM	UPPER	Y
GREATER LOS ANGELES	06	037	4300.05	31084	LOS ANGELES-LONG BEACH-ANAHEIM	UPPER	Y
GREATER LOS ANGELES	06	037	4301.01	31084	LOS ANGELES-LONG BEACH-ANAHEIM	MIDDLE	Y
GREATER LOS ANGELES	06	037	4301.02	31084	LOS ANGELES-LONG BEACH-ANAHEIM	MIDDLE	Y
GREATER LOS ANGELES	06	037	4302.00	31084	LOS ANGELES-LONG BEACH-ANAHEIM	UPPER	N
GREATER LOS ANGELES	06	037	4303.01	31084	LOS ANGELES-LONG BEACH-ANAHEIM	UPPER	N
GREATER LOS ANGELES	06	037	4303.02	31084	LOS ANGELES-LONG BEACH-ANAHEIM	UPPER	N
GREATER LOS ANGELES	06	037	4304.00	31084	LOS ANGELES-LONG BEACH-ANAHEIM	UPPER	Y
GREATER LOS ANGELES	06	037	4305.01	31084	LOS ANGELES-LONG BEACH-ANAHEIM	UPPER	N
GREATER LOS ANGELES	06	037	4305.02	31084	LOS ANGELES-LONG BEACH-ANAHEIM	UPPER	N
GREATER LOS ANGELES	06	037	4306.00	31084	LOS ANGELES-LONG BEACH-ANAHEIM	UPPER	Y
GREATER LOS ANGELES	06	037	4307.01	31084	LOS ANGELES-LONG BEACH-ANAHEIM	UPPER	Y
GREATER LOS ANGELES	06	037	4307.21	31084	LOS ANGELES-LONG BEACH-ANAHEIM	UPPER	Y
GREATER LOS ANGELES	06	037	4307.23	31084	LOS ANGELES-LONG BEACH-ANAHEIM	MIDDLE	Y
GREATER LOS ANGELES	06	037	4307.24	31084	LOS ANGELES-LONG BEACH-ANAHEIM	MIDDLE	Y
GREATER LOS ANGELES	06	037	4308.01	31084	LOS ANGELES-LONG BEACH-ANAHEIM	MIDDLE	Y
GREATER LOS ANGELES	06	037	4308.02	31084	LOS ANGELES-LONG BEACH-ANAHEIM	UPPER	Y
GREATER LOS ANGELES	06	037	4308.03	31084	LOS ANGELES-LONG BEACH-ANAHEIM	MIDDLE	Y
GREATER LOS ANGELES	06	037	4309.01	31084	LOS ANGELES-LONG BEACH-ANAHEIM	MIDDLE	Y

*MINORITY: "Y" = 50% OR GREATER

COMERICA BANK
CENSUS TRACT LISTINGS
CALIFORNIA
CRA ASSESSMENT AREA

ASSESSMENT AREA	STATE	COUNTY	CENSUS TRACT	MSA/MD	MSA NAME	TRACT INCOME LEVEL	*MINORITY
GREATER LOS ANGELES	06	037	4309.02	31084	LOS ANGELES-LONG BEACH-ANAHEIM	MIDDLE	Y
GREATER LOS ANGELES	06	037	4310.02	31084	LOS ANGELES-LONG BEACH-ANAHEIM	MIDDLE	Y
GREATER LOS ANGELES	06	037	4310.03	31084	LOS ANGELES-LONG BEACH-ANAHEIM	UPPER	Y
GREATER LOS ANGELES	06	037	4310.04	31084	LOS ANGELES-LONG BEACH-ANAHEIM	MIDDLE	Y
GREATER LOS ANGELES	06	037	4311.00	31084	LOS ANGELES-LONG BEACH-ANAHEIM	MIDDLE	Y
GREATER LOS ANGELES	06	037	4312.00	31084	LOS ANGELES-LONG BEACH-ANAHEIM	UPPER	Y
GREATER LOS ANGELES	06	037	4313.00	31084	LOS ANGELES-LONG BEACH-ANAHEIM	UPPER	Y
GREATER LOS ANGELES	06	037	4314.00	31084	LOS ANGELES-LONG BEACH-ANAHEIM	UPPER	Y
GREATER LOS ANGELES	06	037	4315.01	31084	LOS ANGELES-LONG BEACH-ANAHEIM	MIDDLE	Y
GREATER LOS ANGELES	06	037	4315.02	31084	LOS ANGELES-LONG BEACH-ANAHEIM	MIDDLE	Y
GREATER LOS ANGELES	06	037	4316.00	31084	LOS ANGELES-LONG BEACH-ANAHEIM	UPPER	Y
GREATER LOS ANGELES	06	037	4317.01	31084	LOS ANGELES-LONG BEACH-ANAHEIM	UPPER	Y
GREATER LOS ANGELES	06	037	4318.00	31084	LOS ANGELES-LONG BEACH-ANAHEIM	UPPER	Y
GREATER LOS ANGELES	06	037	4319.00	31084	LOS ANGELES-LONG BEACH-ANAHEIM	MIDDLE	Y
GREATER LOS ANGELES	06	037	4320.01	31084	LOS ANGELES-LONG BEACH-ANAHEIM	UPPER	Y
GREATER LOS ANGELES	06	037	4320.02	31084	LOS ANGELES-LONG BEACH-ANAHEIM	MIDDLE	Y
GREATER LOS ANGELES	06	037	4321.01	31084	LOS ANGELES-LONG BEACH-ANAHEIM	UPPER	Y
GREATER LOS ANGELES	06	037	4321.02	31084	LOS ANGELES-LONG BEACH-ANAHEIM	UPPER	Y
GREATER LOS ANGELES	06	037	4322.01	31084	LOS ANGELES-LONG BEACH-ANAHEIM	MIDDLE	Y
GREATER LOS ANGELES	06	037	4322.02	31084	LOS ANGELES-LONG BEACH-ANAHEIM	MIDDLE	Y
GREATER LOS ANGELES	06	037	4323.00	31084	LOS ANGELES-LONG BEACH-ANAHEIM	MIDDLE	Y
GREATER LOS ANGELES	06	037	4324.01	31084	LOS ANGELES-LONG BEACH-ANAHEIM	MODERATE	Y
GREATER LOS ANGELES	06	037	4324.02	31084	LOS ANGELES-LONG BEACH-ANAHEIM	MODERATE	Y
GREATER LOS ANGELES	06	037	4325.01	31084	LOS ANGELES-LONG BEACH-ANAHEIM	MIDDLE	Y
GREATER LOS ANGELES	06	037	4325.02	31084	LOS ANGELES-LONG BEACH-ANAHEIM	MIDDLE	Y
GREATER LOS ANGELES	06	037	4326.01	31084	LOS ANGELES-LONG BEACH-ANAHEIM	MIDDLE	Y
GREATER LOS ANGELES	06	037	4326.02	31084	LOS ANGELES-LONG BEACH-ANAHEIM	MIDDLE	Y
GREATER LOS ANGELES	06	037	4327.00	31084	LOS ANGELES-LONG BEACH-ANAHEIM	MODERATE	Y
GREATER LOS ANGELES	06	037	4328.01	31084	LOS ANGELES-LONG BEACH-ANAHEIM	LOW	Y
GREATER LOS ANGELES	06	037	4328.02	31084	LOS ANGELES-LONG BEACH-ANAHEIM	MODERATE	Y
GREATER LOS ANGELES	06	037	4329.01	31084	LOS ANGELES-LONG BEACH-ANAHEIM	MODERATE	Y
GREATER LOS ANGELES	06	037	4329.02	31084	LOS ANGELES-LONG BEACH-ANAHEIM	MIDDLE	Y
GREATER LOS ANGELES	06	037	4331.03	31084	LOS ANGELES-LONG BEACH-ANAHEIM	MIDDLE	Y
GREATER LOS ANGELES	06	037	4332.00	31084	LOS ANGELES-LONG BEACH-ANAHEIM	MODERATE	Y
GREATER LOS ANGELES	06	037	4333.02	31084	LOS ANGELES-LONG BEACH-ANAHEIM	MODERATE	Y

*MINORITY: "Y" = 50% OR GREATER

COMERICA BANK
CENSUS TRACT LISTINGS
CALIFORNIA
CRA ASSESSMENT AREA

ASSESSMENT AREA	STATE	COUNTY	CENSUS TRACT	MSA/MD	MSA NAME	TRACT INCOME LEVEL	*MINORITY
GREATER LOS ANGELES	06	037	4333.04	31084	LOS ANGELES-LONG BEACH-ANAHEIM	MODERATE	Y
GREATER LOS ANGELES	06	037	4333.05	31084	LOS ANGELES-LONG BEACH-ANAHEIM	MODERATE	Y
GREATER LOS ANGELES	06	037	4333.06	31084	LOS ANGELES-LONG BEACH-ANAHEIM	MODERATE	Y
GREATER LOS ANGELES	06	037	4333.07	31084	LOS ANGELES-LONG BEACH-ANAHEIM	MIDDLE	Y
GREATER LOS ANGELES	06	037	4334.02	31084	LOS ANGELES-LONG BEACH-ANAHEIM	MIDDLE	Y
GREATER LOS ANGELES	06	037	4334.03	31084	LOS ANGELES-LONG BEACH-ANAHEIM	MODERATE	Y
GREATER LOS ANGELES	06	037	4335.05	31084	LOS ANGELES-LONG BEACH-ANAHEIM	MODERATE	Y
GREATER LOS ANGELES	06	037	4335.06	31084	LOS ANGELES-LONG BEACH-ANAHEIM	LOW	Y
GREATER LOS ANGELES	06	037	4336.01	31084	LOS ANGELES-LONG BEACH-ANAHEIM	MIDDLE	Y
GREATER LOS ANGELES	06	037	4336.02	31084	LOS ANGELES-LONG BEACH-ANAHEIM	MODERATE	Y
GREATER LOS ANGELES	06	037	4338.03	31084	LOS ANGELES-LONG BEACH-ANAHEIM	MIDDLE	Y
GREATER LOS ANGELES	06	037	4338.04	31084	LOS ANGELES-LONG BEACH-ANAHEIM	LOW	Y
GREATER LOS ANGELES	06	037	4339.01	31084	LOS ANGELES-LONG BEACH-ANAHEIM	MODERATE	Y
GREATER LOS ANGELES	06	037	4339.03	31084	LOS ANGELES-LONG BEACH-ANAHEIM	MODERATE	Y
GREATER LOS ANGELES	06	037	4340.01	31084	LOS ANGELES-LONG BEACH-ANAHEIM	MODERATE	Y
GREATER LOS ANGELES	06	037	4340.03	31084	LOS ANGELES-LONG BEACH-ANAHEIM	MODERATE	Y
GREATER LOS ANGELES	06	037	4340.04	31084	LOS ANGELES-LONG BEACH-ANAHEIM	MIDDLE	Y
GREATER LOS ANGELES	06	037	4341.00	31084	LOS ANGELES-LONG BEACH-ANAHEIM	MODERATE	Y
GREATER LOS ANGELES	06	037	4600.01	31084	LOS ANGELES-LONG BEACH-ANAHEIM	UPPER	N
GREATER LOS ANGELES	06	037	4600.02	31084	LOS ANGELES-LONG BEACH-ANAHEIM	UPPER	N
GREATER LOS ANGELES	06	037	4601.01	31084	LOS ANGELES-LONG BEACH-ANAHEIM	UPPER	N
GREATER LOS ANGELES	06	037	4602.00	31084	LOS ANGELES-LONG BEACH-ANAHEIM	UPPER	Y
GREATER LOS ANGELES	06	037	4603.01	31084	LOS ANGELES-LONG BEACH-ANAHEIM	UPPER	Y
GREATER LOS ANGELES	06	037	4603.02	31084	LOS ANGELES-LONG BEACH-ANAHEIM	MIDDLE	Y
GREATER LOS ANGELES	06	037	4604.01	31084	LOS ANGELES-LONG BEACH-ANAHEIM	UPPER	Y
GREATER LOS ANGELES	06	037	4605.01	31084	LOS ANGELES-LONG BEACH-ANAHEIM	UPPER	N
GREATER LOS ANGELES	06	037	4605.02	31084	LOS ANGELES-LONG BEACH-ANAHEIM	UPPER	N
GREATER LOS ANGELES	06	037	4606.01	31084	LOS ANGELES-LONG BEACH-ANAHEIM	UPPER	N
GREATER LOS ANGELES	06	037	4607.00	31084	LOS ANGELES-LONG BEACH-ANAHEIM	UPPER	N
GREATER LOS ANGELES	06	037	4608.00	31084	LOS ANGELES-LONG BEACH-ANAHEIM	UPPER	N
GREATER LOS ANGELES	06	037	4609.00	31084	LOS ANGELES-LONG BEACH-ANAHEIM	MIDDLE	Y
GREATER LOS ANGELES	06	037	4610.00	31084	LOS ANGELES-LONG BEACH-ANAHEIM	UPPER	Y
GREATER LOS ANGELES	06	037	4611.00	31084	LOS ANGELES-LONG BEACH-ANAHEIM	UPPER	Y
GREATER LOS ANGELES	06	037	4612.00	31084	LOS ANGELES-LONG BEACH-ANAHEIM	UPPER	N
GREATER LOS ANGELES	06	037	4613.00	31084	LOS ANGELES-LONG BEACH-ANAHEIM	UPPER	N

*MINORITY: "Y" = 50% OR GREATER

COMERICA BANK
CENSUS TRACT LISTINGS
CALIFORNIA
CRA ASSESSMENT AREA

ASSESSMENT AREA	STATE	COUNTY	CENSUS TRACT	MSA/MD	MSA NAME	TRACT INCOME LEVEL	*MINORITY
GREATER LOS ANGELES	06	037	4614.00	31084	LOS ANGELES-LONG BEACH-ANAHEIM	UPPER	N
GREATER LOS ANGELES	06	037	4615.01	31084	LOS ANGELES-LONG BEACH-ANAHEIM	MIDDLE	Y
GREATER LOS ANGELES	06	037	4615.02	31084	LOS ANGELES-LONG BEACH-ANAHEIM	MODERATE	Y
GREATER LOS ANGELES	06	037	4616.00	31084	LOS ANGELES-LONG BEACH-ANAHEIM	MIDDLE	Y
GREATER LOS ANGELES	06	037	4617.00	31084	LOS ANGELES-LONG BEACH-ANAHEIM	UPPER	Y
GREATER LOS ANGELES	06	037	4619.01	31084	LOS ANGELES-LONG BEACH-ANAHEIM	MODERATE	Y
GREATER LOS ANGELES	06	037	4619.02	31084	LOS ANGELES-LONG BEACH-ANAHEIM	MIDDLE	Y
GREATER LOS ANGELES	06	037	4620.01	31084	LOS ANGELES-LONG BEACH-ANAHEIM	MIDDLE	Y
GREATER LOS ANGELES	06	037	4620.02	31084	LOS ANGELES-LONG BEACH-ANAHEIM	LOW	Y
GREATER LOS ANGELES	06	037	4621.00	31084	LOS ANGELES-LONG BEACH-ANAHEIM	MIDDLE	Y
GREATER LOS ANGELES	06	037	4622.01	31084	LOS ANGELES-LONG BEACH-ANAHEIM	MODERATE	Y
GREATER LOS ANGELES	06	037	4622.02	31084	LOS ANGELES-LONG BEACH-ANAHEIM	MIDDLE	Y
GREATER LOS ANGELES	06	037	4623.01	31084	LOS ANGELES-LONG BEACH-ANAHEIM	MODERATE	Y
GREATER LOS ANGELES	06	037	4623.02	31084	LOS ANGELES-LONG BEACH-ANAHEIM	MIDDLE	Y
GREATER LOS ANGELES	06	037	4624.00	31084	LOS ANGELES-LONG BEACH-ANAHEIM	UPPER	Y
GREATER LOS ANGELES	06	037	4625.00	31084	LOS ANGELES-LONG BEACH-ANAHEIM	UPPER	N
GREATER LOS ANGELES	06	037	4626.00	31084	LOS ANGELES-LONG BEACH-ANAHEIM	UPPER	N
GREATER LOS ANGELES	06	037	4627.00	31084	LOS ANGELES-LONG BEACH-ANAHEIM	UPPER	Y
GREATER LOS ANGELES	06	037	4628.00	31084	LOS ANGELES-LONG BEACH-ANAHEIM	MIDDLE	Y
GREATER LOS ANGELES	06	037	4629.00	31084	LOS ANGELES-LONG BEACH-ANAHEIM	UPPER	Y
GREATER LOS ANGELES	06	037	4630.00	31084	LOS ANGELES-LONG BEACH-ANAHEIM	UPPER	Y
GREATER LOS ANGELES	06	037	4631.03	31084	LOS ANGELES-LONG BEACH-ANAHEIM	UPPER	Y
GREATER LOS ANGELES	06	037	4632.00	31084	LOS ANGELES-LONG BEACH-ANAHEIM	UPPER	Y
GREATER LOS ANGELES	06	037	4633.00	31084	LOS ANGELES-LONG BEACH-ANAHEIM	UPPER	Y
GREATER LOS ANGELES	06	037	4634.00	31084	LOS ANGELES-LONG BEACH-ANAHEIM	UPPER	Y
GREATER LOS ANGELES	06	037	4635.00	31084	LOS ANGELES-LONG BEACH-ANAHEIM	UPPER	Y
GREATER LOS ANGELES	06	037	4636.01	31084	LOS ANGELES-LONG BEACH-ANAHEIM	UPPER	Y
GREATER LOS ANGELES	06	037	4636.02	31084	LOS ANGELES-LONG BEACH-ANAHEIM	UPPER	Y
GREATER LOS ANGELES	06	037	4637.00	31084	LOS ANGELES-LONG BEACH-ANAHEIM	UPPER	N
GREATER LOS ANGELES	06	037	4638.00	31084	LOS ANGELES-LONG BEACH-ANAHEIM	UPPER	N
GREATER LOS ANGELES	06	037	4639.00	31084	LOS ANGELES-LONG BEACH-ANAHEIM	UPPER	N
GREATER LOS ANGELES	06	037	4640.00	31084	LOS ANGELES-LONG BEACH-ANAHEIM	UPPER	Y
GREATER LOS ANGELES	06	037	4641.01	31084	LOS ANGELES-LONG BEACH-ANAHEIM	UPPER	Y
GREATER LOS ANGELES	06	037	4641.02	31084	LOS ANGELES-LONG BEACH-ANAHEIM	UPPER	Y
GREATER LOS ANGELES	06	037	4642.00	31084	LOS ANGELES-LONG BEACH-ANAHEIM	UPPER	Y

*MINORITY: "Y" = 50% OR GREATER

COMERICA BANK
CENSUS TRACT LISTINGS
CALIFORNIA
CRA ASSESSMENT AREA

ASSESSMENT AREA	STATE	COUNTY	CENSUS TRACT	MSA/MD	MSA NAME	TRACT INCOME LEVEL	*MINORITY
GREATER LOS ANGELES	06	037	4800.02	31084	LOS ANGELES-LONG BEACH-ANAHEIM	UPPER	Y
GREATER LOS ANGELES	06	037	4800.11	31084	LOS ANGELES-LONG BEACH-ANAHEIM	UPPER	Y
GREATER LOS ANGELES	06	037	4800.12	31084	LOS ANGELES-LONG BEACH-ANAHEIM	MIDDLE	Y
GREATER LOS ANGELES	06	037	4801.01	31084	LOS ANGELES-LONG BEACH-ANAHEIM	MIDDLE	Y
GREATER LOS ANGELES	06	037	4801.02	31084	LOS ANGELES-LONG BEACH-ANAHEIM	UPPER	Y
GREATER LOS ANGELES	06	037	4802.01	31084	LOS ANGELES-LONG BEACH-ANAHEIM	UPPER	Y
GREATER LOS ANGELES	06	037	4802.02	31084	LOS ANGELES-LONG BEACH-ANAHEIM	UPPER	Y
GREATER LOS ANGELES	06	037	4803.02	31084	LOS ANGELES-LONG BEACH-ANAHEIM	MIDDLE	Y
GREATER LOS ANGELES	06	037	4803.03	31084	LOS ANGELES-LONG BEACH-ANAHEIM	MIDDLE	Y
GREATER LOS ANGELES	06	037	4803.04	31084	LOS ANGELES-LONG BEACH-ANAHEIM	MODERATE	Y
GREATER LOS ANGELES	06	037	4804.00	31084	LOS ANGELES-LONG BEACH-ANAHEIM	UPPER	Y
GREATER LOS ANGELES	06	037	4805.00	31084	LOS ANGELES-LONG BEACH-ANAHEIM	UPPER	Y
GREATER LOS ANGELES	06	037	4806.01	31084	LOS ANGELES-LONG BEACH-ANAHEIM	MIDDLE	Y
GREATER LOS ANGELES	06	037	4806.02	31084	LOS ANGELES-LONG BEACH-ANAHEIM	UPPER	Y
GREATER LOS ANGELES	06	037	4807.02	31084	LOS ANGELES-LONG BEACH-ANAHEIM	UPPER	Y
GREATER LOS ANGELES	06	037	4807.03	31084	LOS ANGELES-LONG BEACH-ANAHEIM	UPPER	Y
GREATER LOS ANGELES	06	037	4807.04	31084	LOS ANGELES-LONG BEACH-ANAHEIM	UPPER	Y
GREATER LOS ANGELES	06	037	4808.02	31084	LOS ANGELES-LONG BEACH-ANAHEIM	MIDDLE	Y
GREATER LOS ANGELES	06	037	4808.03	31084	LOS ANGELES-LONG BEACH-ANAHEIM	UPPER	Y
GREATER LOS ANGELES	06	037	4808.04	31084	LOS ANGELES-LONG BEACH-ANAHEIM	MIDDLE	Y
GREATER LOS ANGELES	06	037	4809.01	31084	LOS ANGELES-LONG BEACH-ANAHEIM	MIDDLE	Y
GREATER LOS ANGELES	06	037	4809.02	31084	LOS ANGELES-LONG BEACH-ANAHEIM	MODERATE	Y
GREATER LOS ANGELES	06	037	4809.03	31084	LOS ANGELES-LONG BEACH-ANAHEIM	MODERATE	Y
GREATER LOS ANGELES	06	037	4810.01	31084	LOS ANGELES-LONG BEACH-ANAHEIM	MIDDLE	Y
GREATER LOS ANGELES	06	037	4810.02	31084	LOS ANGELES-LONG BEACH-ANAHEIM	MIDDLE	Y
GREATER LOS ANGELES	06	037	4811.01	31084	LOS ANGELES-LONG BEACH-ANAHEIM	MIDDLE	Y
GREATER LOS ANGELES	06	037	4811.02	31084	LOS ANGELES-LONG BEACH-ANAHEIM	MODERATE	Y
GREATER LOS ANGELES	06	037	4811.03	31084	LOS ANGELES-LONG BEACH-ANAHEIM	MIDDLE	Y
GREATER LOS ANGELES	06	037	4812.01	31084	LOS ANGELES-LONG BEACH-ANAHEIM	MIDDLE	Y
GREATER LOS ANGELES	06	037	4812.03	31084	LOS ANGELES-LONG BEACH-ANAHEIM	MIDDLE	Y
GREATER LOS ANGELES	06	037	4813.00	31084	LOS ANGELES-LONG BEACH-ANAHEIM	MIDDLE	Y
GREATER LOS ANGELES	06	037	4814.01	31084	LOS ANGELES-LONG BEACH-ANAHEIM	MODERATE	Y
GREATER LOS ANGELES	06	037	4814.03	31084	LOS ANGELES-LONG BEACH-ANAHEIM	MODERATE	Y
GREATER LOS ANGELES	06	037	4814.04	31084	LOS ANGELES-LONG BEACH-ANAHEIM	MIDDLE	Y
GREATER LOS ANGELES	06	037	4815.00	31084	LOS ANGELES-LONG BEACH-ANAHEIM	MIDDLE	Y

*MINORITY: "Y" = 50% OR GREATER

COMERICA BANK
CENSUS TRACT LISTINGS
CALIFORNIA
CRA ASSESSMENT AREA

ASSESSMENT AREA	STATE	COUNTY	CENSUS TRACT	MSA/MD	MSA NAME	TRACT INCOME LEVEL	*MINORITY
GREATER LOS ANGELES	06	037	4816.03	31084	LOS ANGELES-LONG BEACH-ANAHEIM	MODERATE	Y
GREATER LOS ANGELES	06	037	4816.04	31084	LOS ANGELES-LONG BEACH-ANAHEIM	MODERATE	Y
GREATER LOS ANGELES	06	037	4816.05	31084	LOS ANGELES-LONG BEACH-ANAHEIM	MIDDLE	Y
GREATER LOS ANGELES	06	037	4816.06	31084	LOS ANGELES-LONG BEACH-ANAHEIM	MIDDLE	Y
GREATER LOS ANGELES	06	037	4817.11	31084	LOS ANGELES-LONG BEACH-ANAHEIM	MODERATE	Y
GREATER LOS ANGELES	06	037	4817.12	31084	LOS ANGELES-LONG BEACH-ANAHEIM	MODERATE	Y
GREATER LOS ANGELES	06	037	4817.13	31084	LOS ANGELES-LONG BEACH-ANAHEIM	MIDDLE	Y
GREATER LOS ANGELES	06	037	4817.14	31084	LOS ANGELES-LONG BEACH-ANAHEIM	MODERATE	Y
GREATER LOS ANGELES	06	037	4818.00	31084	LOS ANGELES-LONG BEACH-ANAHEIM	UPPER	Y
GREATER LOS ANGELES	06	037	4819.01	31084	LOS ANGELES-LONG BEACH-ANAHEIM	UPPER	Y
GREATER LOS ANGELES	06	037	4819.02	31084	LOS ANGELES-LONG BEACH-ANAHEIM	MIDDLE	Y
GREATER LOS ANGELES	06	037	4820.01	31084	LOS ANGELES-LONG BEACH-ANAHEIM	UPPER	Y
GREATER LOS ANGELES	06	037	4820.02	31084	LOS ANGELES-LONG BEACH-ANAHEIM	MIDDLE	Y
GREATER LOS ANGELES	06	037	4821.01	31084	LOS ANGELES-LONG BEACH-ANAHEIM	MIDDLE	Y
GREATER LOS ANGELES	06	037	4821.02	31084	LOS ANGELES-LONG BEACH-ANAHEIM	MIDDLE	Y
GREATER LOS ANGELES	06	037	4822.01	31084	LOS ANGELES-LONG BEACH-ANAHEIM	MODERATE	Y
GREATER LOS ANGELES	06	037	4822.02	31084	LOS ANGELES-LONG BEACH-ANAHEIM	MODERATE	Y
GREATER LOS ANGELES	06	037	4823.01	31084	LOS ANGELES-LONG BEACH-ANAHEIM	MODERATE	Y
GREATER LOS ANGELES	06	037	4823.03	31084	LOS ANGELES-LONG BEACH-ANAHEIM	MODERATE	Y
GREATER LOS ANGELES	06	037	4823.04	31084	LOS ANGELES-LONG BEACH-ANAHEIM	LOW	Y
GREATER LOS ANGELES	06	037	4824.01	31084	LOS ANGELES-LONG BEACH-ANAHEIM	MODERATE	Y
GREATER LOS ANGELES	06	037	4824.03	31084	LOS ANGELES-LONG BEACH-ANAHEIM	MODERATE	Y
GREATER LOS ANGELES	06	037	4824.04	31084	LOS ANGELES-LONG BEACH-ANAHEIM	MIDDLE	Y
GREATER LOS ANGELES	06	037	4825.02	31084	LOS ANGELES-LONG BEACH-ANAHEIM	MIDDLE	Y
GREATER LOS ANGELES	06	037	4825.03	31084	LOS ANGELES-LONG BEACH-ANAHEIM	MIDDLE	Y
GREATER LOS ANGELES	06	037	4825.21	31084	LOS ANGELES-LONG BEACH-ANAHEIM	MIDDLE	Y
GREATER LOS ANGELES	06	037	4825.22	31084	LOS ANGELES-LONG BEACH-ANAHEIM	MIDDLE	Y
GREATER LOS ANGELES	06	037	4826.00	31084	LOS ANGELES-LONG BEACH-ANAHEIM	MIDDLE	Y
GREATER LOS ANGELES	06	037	4827.01	31084	LOS ANGELES-LONG BEACH-ANAHEIM	MIDDLE	Y
GREATER LOS ANGELES	06	037	4827.02	31084	LOS ANGELES-LONG BEACH-ANAHEIM	UPPER	Y
GREATER LOS ANGELES	06	037	4828.01	31084	LOS ANGELES-LONG BEACH-ANAHEIM	MIDDLE	Y
GREATER LOS ANGELES	06	037	5001.00	31084	LOS ANGELES-LONG BEACH-ANAHEIM	UPPER	Y
GREATER LOS ANGELES	06	037	5002.02	31084	LOS ANGELES-LONG BEACH-ANAHEIM	UPPER	Y
GREATER LOS ANGELES	06	037	5002.03	31084	LOS ANGELES-LONG BEACH-ANAHEIM	UPPER	Y
GREATER LOS ANGELES	06	037	5002.04	31084	LOS ANGELES-LONG BEACH-ANAHEIM	UPPER	Y

*MINORITY: "Y" = 50% OR GREATER

COMERICA BANK
CENSUS TRACT LISTINGS
CALIFORNIA
CRA ASSESSMENT AREA

ASSESSMENT AREA	STATE	COUNTY	CENSUS TRACT	MSA/MD	MSA NAME	TRACT INCOME LEVEL	*MINORITY
GREATER LOS ANGELES	06	037	5003.00	31084	LOS ANGELES-LONG BEACH-ANAHEIM	UPPER	Y
GREATER LOS ANGELES	06	037	5004.02	31084	LOS ANGELES-LONG BEACH-ANAHEIM	MODERATE	Y
GREATER LOS ANGELES	06	037	5004.03	31084	LOS ANGELES-LONG BEACH-ANAHEIM	MIDDLE	Y
GREATER LOS ANGELES	06	037	5004.04	31084	LOS ANGELES-LONG BEACH-ANAHEIM	MIDDLE	Y
GREATER LOS ANGELES	06	037	5005.00	31084	LOS ANGELES-LONG BEACH-ANAHEIM	MIDDLE	Y
GREATER LOS ANGELES	06	037	5006.00	31084	LOS ANGELES-LONG BEACH-ANAHEIM	MIDDLE	Y
GREATER LOS ANGELES	06	037	5007.00	31084	LOS ANGELES-LONG BEACH-ANAHEIM	MIDDLE	Y
GREATER LOS ANGELES	06	037	5008.00	31084	LOS ANGELES-LONG BEACH-ANAHEIM	MIDDLE	Y
GREATER LOS ANGELES	06	037	5009.00	31084	LOS ANGELES-LONG BEACH-ANAHEIM	MIDDLE	Y
GREATER LOS ANGELES	06	037	5010.01	31084	LOS ANGELES-LONG BEACH-ANAHEIM	MIDDLE	Y
GREATER LOS ANGELES	06	037	5010.02	31084	LOS ANGELES-LONG BEACH-ANAHEIM	UPPER	Y
GREATER LOS ANGELES	06	037	5012.00	31084	LOS ANGELES-LONG BEACH-ANAHEIM	UPPER	Y
GREATER LOS ANGELES	06	037	5013.01	31084	LOS ANGELES-LONG BEACH-ANAHEIM	MIDDLE	Y
GREATER LOS ANGELES	06	037	5013.02	31084	LOS ANGELES-LONG BEACH-ANAHEIM	MIDDLE	Y
GREATER LOS ANGELES	06	037	5014.00	31084	LOS ANGELES-LONG BEACH-ANAHEIM	MODERATE	Y
GREATER LOS ANGELES	06	037	5015.01	31084	LOS ANGELES-LONG BEACH-ANAHEIM	UPPER	Y
GREATER LOS ANGELES	06	037	5015.03	31084	LOS ANGELES-LONG BEACH-ANAHEIM	MIDDLE	Y
GREATER LOS ANGELES	06	037	5015.04	31084	LOS ANGELES-LONG BEACH-ANAHEIM	MODERATE	Y
GREATER LOS ANGELES	06	037	5016.00	31084	LOS ANGELES-LONG BEACH-ANAHEIM	MIDDLE	Y
GREATER LOS ANGELES	06	037	5017.00	31084	LOS ANGELES-LONG BEACH-ANAHEIM	UPPER	Y
GREATER LOS ANGELES	06	037	5018.02	31084	LOS ANGELES-LONG BEACH-ANAHEIM	MIDDLE	Y
GREATER LOS ANGELES	06	037	5018.03	31084	LOS ANGELES-LONG BEACH-ANAHEIM	MODERATE	Y
GREATER LOS ANGELES	06	037	5018.04	31084	LOS ANGELES-LONG BEACH-ANAHEIM	MODERATE	Y
GREATER LOS ANGELES	06	037	5019.00	31084	LOS ANGELES-LONG BEACH-ANAHEIM	MIDDLE	Y
GREATER LOS ANGELES	06	037	5020.03	31084	LOS ANGELES-LONG BEACH-ANAHEIM	MIDDLE	Y
GREATER LOS ANGELES	06	037	5020.04	31084	LOS ANGELES-LONG BEACH-ANAHEIM	MIDDLE	Y
GREATER LOS ANGELES	06	037	5020.05	31084	LOS ANGELES-LONG BEACH-ANAHEIM	MIDDLE	Y
GREATER LOS ANGELES	06	037	5021.00	31084	LOS ANGELES-LONG BEACH-ANAHEIM	MIDDLE	Y
GREATER LOS ANGELES	06	037	5022.00	31084	LOS ANGELES-LONG BEACH-ANAHEIM	MIDDLE	Y
GREATER LOS ANGELES	06	037	5023.03	31084	LOS ANGELES-LONG BEACH-ANAHEIM	MIDDLE	Y
GREATER LOS ANGELES	06	037	5024.01	31084	LOS ANGELES-LONG BEACH-ANAHEIM	MIDDLE	Y
GREATER LOS ANGELES	06	037	5024.02	31084	LOS ANGELES-LONG BEACH-ANAHEIM	MIDDLE	Y
GREATER LOS ANGELES	06	037	5025.00	31084	LOS ANGELES-LONG BEACH-ANAHEIM	MIDDLE	Y
GREATER LOS ANGELES	06	037	5026.02	31084	LOS ANGELES-LONG BEACH-ANAHEIM	MIDDLE	Y
GREATER LOS ANGELES	06	037	5026.03	31084	LOS ANGELES-LONG BEACH-ANAHEIM	UPPER	Y

*MINORITY: "Y" = 50% OR GREATER

COMERICA BANK
CENSUS TRACT LISTINGS
CALIFORNIA
CRA ASSESSMENT AREA

ASSESSMENT AREA	STATE	COUNTY	CENSUS TRACT	MSA/MD	MSA NAME	TRACT INCOME LEVEL	*MINORITY
GREATER LOS ANGELES	06	037	5026.04	31084	LOS ANGELES-LONG BEACH-ANAHEIM	UPPER	Y
GREATER LOS ANGELES	06	037	5027.00	31084	LOS ANGELES-LONG BEACH-ANAHEIM	MIDDLE	Y
GREATER LOS ANGELES	06	037	5028.01	31084	LOS ANGELES-LONG BEACH-ANAHEIM	MIDDLE	Y
GREATER LOS ANGELES	06	037	5029.01	31084	LOS ANGELES-LONG BEACH-ANAHEIM	UPPER	Y
GREATER LOS ANGELES	06	037	5030.00	31084	LOS ANGELES-LONG BEACH-ANAHEIM	MIDDLE	Y
GREATER LOS ANGELES	06	037	5031.03	31084	LOS ANGELES-LONG BEACH-ANAHEIM	MIDDLE	Y
GREATER LOS ANGELES	06	037	5031.04	31084	LOS ANGELES-LONG BEACH-ANAHEIM	MIDDLE	Y
GREATER LOS ANGELES	06	037	5031.05	31084	LOS ANGELES-LONG BEACH-ANAHEIM	MIDDLE	Y
GREATER LOS ANGELES	06	037	5031.06	31084	LOS ANGELES-LONG BEACH-ANAHEIM	MIDDLE	Y
GREATER LOS ANGELES	06	037	5032.01	31084	LOS ANGELES-LONG BEACH-ANAHEIM	UPPER	Y
GREATER LOS ANGELES	06	037	5032.02	31084	LOS ANGELES-LONG BEACH-ANAHEIM	MIDDLE	Y
GREATER LOS ANGELES	06	037	5033.01	31084	LOS ANGELES-LONG BEACH-ANAHEIM	UPPER	Y
GREATER LOS ANGELES	06	037	5033.02	31084	LOS ANGELES-LONG BEACH-ANAHEIM	MIDDLE	Y
GREATER LOS ANGELES	06	037	5034.01	31084	LOS ANGELES-LONG BEACH-ANAHEIM	UPPER	Y
GREATER LOS ANGELES	06	037	5034.02	31084	LOS ANGELES-LONG BEACH-ANAHEIM	UPPER	Y
GREATER LOS ANGELES	06	037	5035.01	31084	LOS ANGELES-LONG BEACH-ANAHEIM	MIDDLE	Y
GREATER LOS ANGELES	06	037	5035.02	31084	LOS ANGELES-LONG BEACH-ANAHEIM	UPPER	Y
GREATER LOS ANGELES	06	037	5036.01	31084	LOS ANGELES-LONG BEACH-ANAHEIM	UPPER	Y
GREATER LOS ANGELES	06	037	5036.02	31084	LOS ANGELES-LONG BEACH-ANAHEIM	UPPER	Y
GREATER LOS ANGELES	06	037	5037.01	31084	LOS ANGELES-LONG BEACH-ANAHEIM	MIDDLE	Y
GREATER LOS ANGELES	06	037	5037.02	31084	LOS ANGELES-LONG BEACH-ANAHEIM	MIDDLE	Y
GREATER LOS ANGELES	06	037	5037.04	31084	LOS ANGELES-LONG BEACH-ANAHEIM	UPPER	Y
GREATER LOS ANGELES	06	037	5037.05	31084	LOS ANGELES-LONG BEACH-ANAHEIM	UPPER	Y
GREATER LOS ANGELES	06	037	5038.01	31084	LOS ANGELES-LONG BEACH-ANAHEIM	MIDDLE	Y
GREATER LOS ANGELES	06	037	5038.02	31084	LOS ANGELES-LONG BEACH-ANAHEIM	UPPER	Y
GREATER LOS ANGELES	06	037	5039.01	31084	LOS ANGELES-LONG BEACH-ANAHEIM	UPPER	Y
GREATER LOS ANGELES	06	037	5039.02	31084	LOS ANGELES-LONG BEACH-ANAHEIM	UPPER	Y
GREATER LOS ANGELES	06	037	5040.01	31084	LOS ANGELES-LONG BEACH-ANAHEIM	UPPER	Y
GREATER LOS ANGELES	06	037	5040.02	31084	LOS ANGELES-LONG BEACH-ANAHEIM	UPPER	Y
GREATER LOS ANGELES	06	037	5041.01	31084	LOS ANGELES-LONG BEACH-ANAHEIM	MIDDLE	Y
GREATER LOS ANGELES	06	037	5042.00	31084	LOS ANGELES-LONG BEACH-ANAHEIM	MODERATE	Y
GREATER LOS ANGELES	06	037	5300.05	31084	LOS ANGELES-LONG BEACH-ANAHEIM	UPPER	Y
GREATER LOS ANGELES	06	037	5300.06	31084	LOS ANGELES-LONG BEACH-ANAHEIM	MIDDLE	Y
GREATER LOS ANGELES	06	037	5300.07	31084	LOS ANGELES-LONG BEACH-ANAHEIM	MIDDLE	Y
GREATER LOS ANGELES	06	037	5301.01	31084	LOS ANGELES-LONG BEACH-ANAHEIM	MODERATE	Y

*MINORITY: "Y" = 50% OR GREATER

COMERICA BANK
CENSUS TRACT LISTINGS
CALIFORNIA
CRA ASSESSMENT AREA

ASSESSMENT AREA	STATE	COUNTY	CENSUS TRACT	MSA/MD	MSA NAME	TRACT INCOME LEVEL	*MINORITY
GREATER LOS ANGELES	06	037	5301.02	31084	LOS ANGELES-LONG BEACH-ANAHEIM	MIDDLE	Y
GREATER LOS ANGELES	06	037	5302.02	31084	LOS ANGELES-LONG BEACH-ANAHEIM	MIDDLE	Y
GREATER LOS ANGELES	06	037	5302.03	31084	LOS ANGELES-LONG BEACH-ANAHEIM	MODERATE	Y
GREATER LOS ANGELES	06	037	5302.04	31084	LOS ANGELES-LONG BEACH-ANAHEIM	MIDDLE	Y
GREATER LOS ANGELES	06	037	5303.01	31084	LOS ANGELES-LONG BEACH-ANAHEIM	MODERATE	Y
GREATER LOS ANGELES	06	037	5303.02	31084	LOS ANGELES-LONG BEACH-ANAHEIM	MODERATE	Y
GREATER LOS ANGELES	06	037	5304.00	31084	LOS ANGELES-LONG BEACH-ANAHEIM	MODERATE	Y
GREATER LOS ANGELES	06	037	5305.00	31084	LOS ANGELES-LONG BEACH-ANAHEIM	MODERATE	Y
GREATER LOS ANGELES	06	037	5306.03	31084	LOS ANGELES-LONG BEACH-ANAHEIM	MIDDLE	Y
GREATER LOS ANGELES	06	037	5307.00	31084	LOS ANGELES-LONG BEACH-ANAHEIM	MIDDLE	Y
GREATER LOS ANGELES	06	037	5308.01	31084	LOS ANGELES-LONG BEACH-ANAHEIM	MODERATE	Y
GREATER LOS ANGELES	06	037	5308.02	31084	LOS ANGELES-LONG BEACH-ANAHEIM	MIDDLE	Y
GREATER LOS ANGELES	06	037	5309.01	31084	LOS ANGELES-LONG BEACH-ANAHEIM	MODERATE	Y
GREATER LOS ANGELES	06	037	5309.02	31084	LOS ANGELES-LONG BEACH-ANAHEIM	MODERATE	Y
GREATER LOS ANGELES	06	037	5310.00	31084	LOS ANGELES-LONG BEACH-ANAHEIM	MODERATE	Y
GREATER LOS ANGELES	06	037	5311.01	31084	LOS ANGELES-LONG BEACH-ANAHEIM	MODERATE	Y
GREATER LOS ANGELES	06	037	5311.02	31084	LOS ANGELES-LONG BEACH-ANAHEIM	MODERATE	Y
GREATER LOS ANGELES	06	037	5312.01	31084	LOS ANGELES-LONG BEACH-ANAHEIM	MODERATE	Y
GREATER LOS ANGELES	06	037	5312.02	31084	LOS ANGELES-LONG BEACH-ANAHEIM	MODERATE	Y
GREATER LOS ANGELES	06	037	5313.01	31084	LOS ANGELES-LONG BEACH-ANAHEIM	MODERATE	Y
GREATER LOS ANGELES	06	037	5313.02	31084	LOS ANGELES-LONG BEACH-ANAHEIM	MODERATE	Y
GREATER LOS ANGELES	06	037	5315.02	31084	LOS ANGELES-LONG BEACH-ANAHEIM	MODERATE	Y
GREATER LOS ANGELES	06	037	5315.03	31084	LOS ANGELES-LONG BEACH-ANAHEIM	MODERATE	Y
GREATER LOS ANGELES	06	037	5315.04	31084	LOS ANGELES-LONG BEACH-ANAHEIM	MODERATE	Y
GREATER LOS ANGELES	06	037	5316.02	31084	LOS ANGELES-LONG BEACH-ANAHEIM	MODERATE	Y
GREATER LOS ANGELES	06	037	5316.03	31084	LOS ANGELES-LONG BEACH-ANAHEIM	MODERATE	Y
GREATER LOS ANGELES	06	037	5316.04	31084	LOS ANGELES-LONG BEACH-ANAHEIM	LOW	Y
GREATER LOS ANGELES	06	037	5317.01	31084	LOS ANGELES-LONG BEACH-ANAHEIM	MODERATE	Y
GREATER LOS ANGELES	06	037	5317.02	31084	LOS ANGELES-LONG BEACH-ANAHEIM	MIDDLE	Y
GREATER LOS ANGELES	06	037	5318.00	31084	LOS ANGELES-LONG BEACH-ANAHEIM	MODERATE	Y
GREATER LOS ANGELES	06	037	5319.01	31084	LOS ANGELES-LONG BEACH-ANAHEIM	MODERATE	Y
GREATER LOS ANGELES	06	037	5319.02	31084	LOS ANGELES-LONG BEACH-ANAHEIM	MIDDLE	Y
GREATER LOS ANGELES	06	037	5320.01	31084	LOS ANGELES-LONG BEACH-ANAHEIM	MODERATE	Y
GREATER LOS ANGELES	06	037	5320.02	31084	LOS ANGELES-LONG BEACH-ANAHEIM	MODERATE	Y
GREATER LOS ANGELES	06	037	5321.01	31084	LOS ANGELES-LONG BEACH-ANAHEIM	MODERATE	Y

*MINORITY: "Y" = 50% OR GREATER

COMERICA BANK
CENSUS TRACT LISTINGS
CALIFORNIA
CRA ASSESSMENT AREA

ASSESSMENT AREA	STATE	COUNTY	CENSUS TRACT	MSA/MD	MSA NAME	TRACT INCOME LEVEL	*MINORITY
GREATER LOS ANGELES	06	037	5321.02	31084	LOS ANGELES-LONG BEACH-ANAHEIM	MIDDLE	Y
GREATER LOS ANGELES	06	037	5322.00	31084	LOS ANGELES-LONG BEACH-ANAHEIM	MODERATE	Y
GREATER LOS ANGELES	06	037	5323.02	31084	LOS ANGELES-LONG BEACH-ANAHEIM	MODERATE	Y
GREATER LOS ANGELES	06	037	5323.03	31084	LOS ANGELES-LONG BEACH-ANAHEIM	MODERATE	Y
GREATER LOS ANGELES	06	037	5323.04	31084	LOS ANGELES-LONG BEACH-ANAHEIM	MIDDLE	Y
GREATER LOS ANGELES	06	037	5325.00	31084	LOS ANGELES-LONG BEACH-ANAHEIM	MODERATE	Y
GREATER LOS ANGELES	06	037	5326.05	31084	LOS ANGELES-LONG BEACH-ANAHEIM	MIDDLE	Y
GREATER LOS ANGELES	06	037	5326.06	31084	LOS ANGELES-LONG BEACH-ANAHEIM	LOW	Y
GREATER LOS ANGELES	06	037	5326.07	31084	LOS ANGELES-LONG BEACH-ANAHEIM	MODERATE	Y
GREATER LOS ANGELES	06	037	5327.00	31084	LOS ANGELES-LONG BEACH-ANAHEIM	MODERATE	Y
GREATER LOS ANGELES	06	037	5328.00	31084	LOS ANGELES-LONG BEACH-ANAHEIM	MODERATE	Y
GREATER LOS ANGELES	06	037	5329.00	31084	LOS ANGELES-LONG BEACH-ANAHEIM	LOW	Y
GREATER LOS ANGELES	06	037	5330.01	31084	LOS ANGELES-LONG BEACH-ANAHEIM	MODERATE	Y
GREATER LOS ANGELES	06	037	5330.02	31084	LOS ANGELES-LONG BEACH-ANAHEIM	LOW	Y
GREATER LOS ANGELES	06	037	5331.03	31084	LOS ANGELES-LONG BEACH-ANAHEIM	LOW	Y
GREATER LOS ANGELES	06	037	5331.04	31084	LOS ANGELES-LONG BEACH-ANAHEIM	MODERATE	Y
GREATER LOS ANGELES	06	037	5331.05	31084	LOS ANGELES-LONG BEACH-ANAHEIM	LOW	Y
GREATER LOS ANGELES	06	037	5331.08	31084	LOS ANGELES-LONG BEACH-ANAHEIM	MODERATE	Y
GREATER LOS ANGELES	06	037	5332.01	31084	LOS ANGELES-LONG BEACH-ANAHEIM	MODERATE	Y
GREATER LOS ANGELES	06	037	5332.04	31084	LOS ANGELES-LONG BEACH-ANAHEIM	MODERATE	Y
GREATER LOS ANGELES	06	037	5333.00	31084	LOS ANGELES-LONG BEACH-ANAHEIM	MODERATE	Y
GREATER LOS ANGELES	06	037	5334.01	31084	LOS ANGELES-LONG BEACH-ANAHEIM	MODERATE	Y
GREATER LOS ANGELES	06	037	5334.02	31084	LOS ANGELES-LONG BEACH-ANAHEIM	LOW	Y
GREATER LOS ANGELES	06	037	5334.03	31084	LOS ANGELES-LONG BEACH-ANAHEIM	MODERATE	Y
GREATER LOS ANGELES	06	037	5335.01	31084	LOS ANGELES-LONG BEACH-ANAHEIM	MODERATE	Y
GREATER LOS ANGELES	06	037	5335.04	31084	LOS ANGELES-LONG BEACH-ANAHEIM	MODERATE	Y
GREATER LOS ANGELES	06	037	5336.01	31084	LOS ANGELES-LONG BEACH-ANAHEIM	MODERATE	Y
GREATER LOS ANGELES	06	037	5336.02	31084	LOS ANGELES-LONG BEACH-ANAHEIM	MODERATE	Y
GREATER LOS ANGELES	06	037	5336.03	31084	LOS ANGELES-LONG BEACH-ANAHEIM	MODERATE	Y
GREATER LOS ANGELES	06	037	5337.01	31084	LOS ANGELES-LONG BEACH-ANAHEIM	MODERATE	Y
GREATER LOS ANGELES	06	037	5337.02	31084	LOS ANGELES-LONG BEACH-ANAHEIM	MODERATE	Y
GREATER LOS ANGELES	06	037	5337.03	31084	LOS ANGELES-LONG BEACH-ANAHEIM	MODERATE	Y
GREATER LOS ANGELES	06	037	5338.03	31084	LOS ANGELES-LONG BEACH-ANAHEIM	MODERATE	Y
GREATER LOS ANGELES	06	037	5338.04	31084	LOS ANGELES-LONG BEACH-ANAHEIM	MODERATE	Y
GREATER LOS ANGELES	06	037	5338.05	31084	LOS ANGELES-LONG BEACH-ANAHEIM	MODERATE	Y

*MINORITY: "Y" = 50% OR GREATER

COMERICA BANK
CENSUS TRACT LISTINGS
CALIFORNIA
CRA ASSESSMENT AREA

ASSESSMENT AREA	STATE	COUNTY	CENSUS TRACT	MSA/MD	MSA NAME	TRACT INCOME LEVEL	*MINORITY
GREATER LOS ANGELES	06	037	5338.06	31084	LOS ANGELES-LONG BEACH-ANAHEIM	MODERATE	Y
GREATER LOS ANGELES	06	037	5339.01	31084	LOS ANGELES-LONG BEACH-ANAHEIM	MODERATE	Y
GREATER LOS ANGELES	06	037	5339.02	31084	LOS ANGELES-LONG BEACH-ANAHEIM	MODERATE	Y
GREATER LOS ANGELES	06	037	5340.01	31084	LOS ANGELES-LONG BEACH-ANAHEIM	MODERATE	Y
GREATER LOS ANGELES	06	037	5340.02	31084	LOS ANGELES-LONG BEACH-ANAHEIM	MODERATE	Y
GREATER LOS ANGELES	06	037	5341.01	31084	LOS ANGELES-LONG BEACH-ANAHEIM	MODERATE	Y
GREATER LOS ANGELES	06	037	5341.02	31084	LOS ANGELES-LONG BEACH-ANAHEIM	MODERATE	Y
GREATER LOS ANGELES	06	037	5342.01	31084	LOS ANGELES-LONG BEACH-ANAHEIM	MODERATE	Y
GREATER LOS ANGELES	06	037	5342.02	31084	LOS ANGELES-LONG BEACH-ANAHEIM	LOW	Y
GREATER LOS ANGELES	06	037	5342.03	31084	LOS ANGELES-LONG BEACH-ANAHEIM	MODERATE	Y
GREATER LOS ANGELES	06	037	5343.01	31084	LOS ANGELES-LONG BEACH-ANAHEIM	MODERATE	Y
GREATER LOS ANGELES	06	037	5343.02	31084	LOS ANGELES-LONG BEACH-ANAHEIM	MODERATE	Y
GREATER LOS ANGELES	06	037	5344.03	31084	LOS ANGELES-LONG BEACH-ANAHEIM	MODERATE	Y
GREATER LOS ANGELES	06	037	5344.04	31084	LOS ANGELES-LONG BEACH-ANAHEIM	MODERATE	Y
GREATER LOS ANGELES	06	037	5344.05	31084	LOS ANGELES-LONG BEACH-ANAHEIM	MODERATE	Y
GREATER LOS ANGELES	06	037	5344.06	31084	LOS ANGELES-LONG BEACH-ANAHEIM	MODERATE	Y
GREATER LOS ANGELES	06	037	5345.01	31084	LOS ANGELES-LONG BEACH-ANAHEIM	MODERATE	Y
GREATER LOS ANGELES	06	037	5345.02	31084	LOS ANGELES-LONG BEACH-ANAHEIM	MIDDLE	Y
GREATER LOS ANGELES	06	037	5347.00	31084	LOS ANGELES-LONG BEACH-ANAHEIM	MIDDLE	Y
GREATER LOS ANGELES	06	037	5348.02	31084	LOS ANGELES-LONG BEACH-ANAHEIM	MODERATE	Y
GREATER LOS ANGELES	06	037	5348.03	31084	LOS ANGELES-LONG BEACH-ANAHEIM	MODERATE	Y
GREATER LOS ANGELES	06	037	5348.04	31084	LOS ANGELES-LONG BEACH-ANAHEIM	MODERATE	Y
GREATER LOS ANGELES	06	037	5349.00	31084	LOS ANGELES-LONG BEACH-ANAHEIM	MODERATE	Y
GREATER LOS ANGELES	06	037	5350.01	31084	LOS ANGELES-LONG BEACH-ANAHEIM	MODERATE	Y
GREATER LOS ANGELES	06	037	5350.02	31084	LOS ANGELES-LONG BEACH-ANAHEIM	MODERATE	Y
GREATER LOS ANGELES	06	037	5351.01	31084	LOS ANGELES-LONG BEACH-ANAHEIM	MODERATE	Y
GREATER LOS ANGELES	06	037	5351.02	31084	LOS ANGELES-LONG BEACH-ANAHEIM	MODERATE	Y
GREATER LOS ANGELES	06	037	5352.00	31084	LOS ANGELES-LONG BEACH-ANAHEIM	MODERATE	Y
GREATER LOS ANGELES	06	037	5353.00	31084	LOS ANGELES-LONG BEACH-ANAHEIM	MIDDLE	Y
GREATER LOS ANGELES	06	037	5354.00	31084	LOS ANGELES-LONG BEACH-ANAHEIM	MODERATE	Y
GREATER LOS ANGELES	06	037	5355.01	31084	LOS ANGELES-LONG BEACH-ANAHEIM	MODERATE	Y
GREATER LOS ANGELES	06	037	5355.02	31084	LOS ANGELES-LONG BEACH-ANAHEIM	MODERATE	Y
GREATER LOS ANGELES	06	037	5355.03	31084	LOS ANGELES-LONG BEACH-ANAHEIM	MODERATE	Y
GREATER LOS ANGELES	06	037	5356.03	31084	LOS ANGELES-LONG BEACH-ANAHEIM	MODERATE	Y
GREATER LOS ANGELES	06	037	5356.04	31084	LOS ANGELES-LONG BEACH-ANAHEIM	MODERATE	Y

*MINORITY: "Y" = 50% OR GREATER

COMERICA BANK
CENSUS TRACT LISTINGS
CALIFORNIA
CRA ASSESSMENT AREA

ASSESSMENT AREA	STATE	COUNTY	CENSUS TRACT	MSA/MD	MSA NAME	TRACT INCOME LEVEL	*MINORITY
GREATER LOS ANGELES	06	037	5356.05	31084	LOS ANGELES-LONG BEACH-ANAHEIM	MODERATE	Y
GREATER LOS ANGELES	06	037	5356.06	31084	LOS ANGELES-LONG BEACH-ANAHEIM	MODERATE	Y
GREATER LOS ANGELES	06	037	5356.07	31084	LOS ANGELES-LONG BEACH-ANAHEIM	MODERATE	Y
GREATER LOS ANGELES	06	037	5357.01	31084	LOS ANGELES-LONG BEACH-ANAHEIM	MODERATE	Y
GREATER LOS ANGELES	06	037	5357.02	31084	LOS ANGELES-LONG BEACH-ANAHEIM	MODERATE	Y
GREATER LOS ANGELES	06	037	5358.02	31084	LOS ANGELES-LONG BEACH-ANAHEIM	MODERATE	Y
GREATER LOS ANGELES	06	037	5358.03	31084	LOS ANGELES-LONG BEACH-ANAHEIM	MODERATE	Y
GREATER LOS ANGELES	06	037	5358.04	31084	LOS ANGELES-LONG BEACH-ANAHEIM	MODERATE	Y
GREATER LOS ANGELES	06	037	5359.01	31084	LOS ANGELES-LONG BEACH-ANAHEIM	MODERATE	Y
GREATER LOS ANGELES	06	037	5359.02	31084	LOS ANGELES-LONG BEACH-ANAHEIM	MIDDLE	Y
GREATER LOS ANGELES	06	037	5360.00	31084	LOS ANGELES-LONG BEACH-ANAHEIM	MODERATE	Y
GREATER LOS ANGELES	06	037	5361.02	31084	LOS ANGELES-LONG BEACH-ANAHEIM	MIDDLE	Y
GREATER LOS ANGELES	06	037	5361.03	31084	LOS ANGELES-LONG BEACH-ANAHEIM	MIDDLE	Y
GREATER LOS ANGELES	06	037	5361.04	31084	LOS ANGELES-LONG BEACH-ANAHEIM	MODERATE	Y
GREATER LOS ANGELES	06	037	5362.01	31084	LOS ANGELES-LONG BEACH-ANAHEIM	MIDDLE	Y
GREATER LOS ANGELES	06	037	5362.02	31084	LOS ANGELES-LONG BEACH-ANAHEIM	MIDDLE	Y
GREATER LOS ANGELES	06	037	5400.00	31084	LOS ANGELES-LONG BEACH-ANAHEIM	MIDDLE	Y
GREATER LOS ANGELES	06	037	5401.01	31084	LOS ANGELES-LONG BEACH-ANAHEIM	MIDDLE	Y
GREATER LOS ANGELES	06	037	5401.02	31084	LOS ANGELES-LONG BEACH-ANAHEIM	MIDDLE	Y
GREATER LOS ANGELES	06	037	5402.01	31084	LOS ANGELES-LONG BEACH-ANAHEIM	LOW	Y
GREATER LOS ANGELES	06	037	5402.02	31084	LOS ANGELES-LONG BEACH-ANAHEIM	MODERATE	Y
GREATER LOS ANGELES	06	037	5402.03	31084	LOS ANGELES-LONG BEACH-ANAHEIM	MODERATE	Y
GREATER LOS ANGELES	06	037	5403.00	31084	LOS ANGELES-LONG BEACH-ANAHEIM	MIDDLE	Y
GREATER LOS ANGELES	06	037	5404.00	31084	LOS ANGELES-LONG BEACH-ANAHEIM	MODERATE	Y
GREATER LOS ANGELES	06	037	5405.01	31084	LOS ANGELES-LONG BEACH-ANAHEIM	MIDDLE	Y
GREATER LOS ANGELES	06	037	5405.02	31084	LOS ANGELES-LONG BEACH-ANAHEIM	MODERATE	Y
GREATER LOS ANGELES	06	037	5406.00	31084	LOS ANGELES-LONG BEACH-ANAHEIM	LOW	Y
GREATER LOS ANGELES	06	037	5407.00	31084	LOS ANGELES-LONG BEACH-ANAHEIM	MODERATE	Y
GREATER LOS ANGELES	06	037	5408.00	31084	LOS ANGELES-LONG BEACH-ANAHEIM	MIDDLE	Y
GREATER LOS ANGELES	06	037	5409.01	31084	LOS ANGELES-LONG BEACH-ANAHEIM	MIDDLE	Y
GREATER LOS ANGELES	06	037	5409.02	31084	LOS ANGELES-LONG BEACH-ANAHEIM	MIDDLE	Y
GREATER LOS ANGELES	06	037	5410.03	31084	LOS ANGELES-LONG BEACH-ANAHEIM	MIDDLE	Y
GREATER LOS ANGELES	06	037	5411.00	31084	LOS ANGELES-LONG BEACH-ANAHEIM	MODERATE	Y
GREATER LOS ANGELES	06	037	5412.00	31084	LOS ANGELES-LONG BEACH-ANAHEIM	MIDDLE	Y
GREATER LOS ANGELES	06	037	5413.00	31084	LOS ANGELES-LONG BEACH-ANAHEIM	MIDDLE	Y

*MINORITY: "Y" = 50% OR GREATER

COMERICA BANK
CENSUS TRACT LISTINGS
CALIFORNIA
CRA ASSESSMENT AREA

ASSESSMENT AREA	STATE	COUNTY	CENSUS TRACT	MSA/MD	MSA NAME	TRACT INCOME LEVEL	*MINORITY
GREATER LOS ANGELES	06	037	5414.01	31084	LOS ANGELES-LONG BEACH-ANAHEIM	LOW	Y
GREATER LOS ANGELES	06	037	5414.02	31084	LOS ANGELES-LONG BEACH-ANAHEIM	MIDDLE	Y
GREATER LOS ANGELES	06	037	5415.00	31084	LOS ANGELES-LONG BEACH-ANAHEIM	MODERATE	Y
GREATER LOS ANGELES	06	037	5416.03	31084	LOS ANGELES-LONG BEACH-ANAHEIM	MODERATE	Y
GREATER LOS ANGELES	06	037	5416.04	31084	LOS ANGELES-LONG BEACH-ANAHEIM	MODERATE	Y
GREATER LOS ANGELES	06	037	5416.05	31084	LOS ANGELES-LONG BEACH-ANAHEIM	MODERATE	Y
GREATER LOS ANGELES	06	037	5416.06	31084	LOS ANGELES-LONG BEACH-ANAHEIM	MODERATE	Y
GREATER LOS ANGELES	06	037	5417.00	31084	LOS ANGELES-LONG BEACH-ANAHEIM	MIDDLE	Y
GREATER LOS ANGELES	06	037	5418.01	31084	LOS ANGELES-LONG BEACH-ANAHEIM	MODERATE	Y
GREATER LOS ANGELES	06	037	5418.02	31084	LOS ANGELES-LONG BEACH-ANAHEIM	MODERATE	Y
GREATER LOS ANGELES	06	037	5420.00	31084	LOS ANGELES-LONG BEACH-ANAHEIM	MIDDLE	Y
GREATER LOS ANGELES	06	037	5421.03	31084	LOS ANGELES-LONG BEACH-ANAHEIM	MODERATE	Y
GREATER LOS ANGELES	06	037	5421.04	31084	LOS ANGELES-LONG BEACH-ANAHEIM	MIDDLE	Y
GREATER LOS ANGELES	06	037	5421.05	31084	LOS ANGELES-LONG BEACH-ANAHEIM	MODERATE	Y
GREATER LOS ANGELES	06	037	5421.06	31084	LOS ANGELES-LONG BEACH-ANAHEIM	MODERATE	Y
GREATER LOS ANGELES	06	037	5422.00	31084	LOS ANGELES-LONG BEACH-ANAHEIM	MODERATE	Y
GREATER LOS ANGELES	06	037	5424.01	31084	LOS ANGELES-LONG BEACH-ANAHEIM	MODERATE	Y
GREATER LOS ANGELES	06	037	5424.02	31084	LOS ANGELES-LONG BEACH-ANAHEIM	MIDDLE	Y
GREATER LOS ANGELES	06	037	5425.01	31084	LOS ANGELES-LONG BEACH-ANAHEIM	MIDDLE	Y
GREATER LOS ANGELES	06	037	5425.02	31084	LOS ANGELES-LONG BEACH-ANAHEIM	MODERATE	Y
GREATER LOS ANGELES	06	037	5426.01	31084	LOS ANGELES-LONG BEACH-ANAHEIM	MODERATE	Y
GREATER LOS ANGELES	06	037	5426.02	31084	LOS ANGELES-LONG BEACH-ANAHEIM	MIDDLE	Y
GREATER LOS ANGELES	06	037	5427.00	31084	LOS ANGELES-LONG BEACH-ANAHEIM	MIDDLE	Y
GREATER LOS ANGELES	06	037	5428.00	31084	LOS ANGELES-LONG BEACH-ANAHEIM	MODERATE	Y
GREATER LOS ANGELES	06	037	5429.00	31084	LOS ANGELES-LONG BEACH-ANAHEIM	MODERATE	Y
GREATER LOS ANGELES	06	037	5430.00	31084	LOS ANGELES-LONG BEACH-ANAHEIM	MIDDLE	Y
GREATER LOS ANGELES	06	037	5431.00	31084	LOS ANGELES-LONG BEACH-ANAHEIM	MIDDLE	Y
GREATER LOS ANGELES	06	037	5432.01	31084	LOS ANGELES-LONG BEACH-ANAHEIM	MIDDLE	Y
GREATER LOS ANGELES	06	037	5432.03	31084	LOS ANGELES-LONG BEACH-ANAHEIM	MODERATE	Y
GREATER LOS ANGELES	06	037	5433.04	31084	LOS ANGELES-LONG BEACH-ANAHEIM	UPPER	Y
GREATER LOS ANGELES	06	037	5433.05	31084	LOS ANGELES-LONG BEACH-ANAHEIM	MIDDLE	Y
GREATER LOS ANGELES	06	037	5433.06	31084	LOS ANGELES-LONG BEACH-ANAHEIM	MIDDLE	Y
GREATER LOS ANGELES	06	037	5433.21	31084	LOS ANGELES-LONG BEACH-ANAHEIM	UPPER	Y
GREATER LOS ANGELES	06	037	5433.22	31084	LOS ANGELES-LONG BEACH-ANAHEIM	UPPER	Y
GREATER LOS ANGELES	06	037	5434.00	31084	LOS ANGELES-LONG BEACH-ANAHEIM	UPPER	Y

*MINORITY: "Y" = 50% OR GREATER

COMERICA BANK
CENSUS TRACT LISTINGS
CALIFORNIA
CRA ASSESSMENT AREA

ASSESSMENT AREA	STATE	COUNTY	CENSUS TRACT	MSA/MD	MSA NAME	TRACT INCOME LEVEL	*MINORITY
GREATER LOS ANGELES	06	037	5435.01	31084	LOS ANGELES-LONG BEACH-ANAHEIM	MIDDLE	Y
GREATER LOS ANGELES	06	037	5435.02	31084	LOS ANGELES-LONG BEACH-ANAHEIM	UPPER	Y
GREATER LOS ANGELES	06	037	5435.03	31084	LOS ANGELES-LONG BEACH-ANAHEIM	MIDDLE	Y
GREATER LOS ANGELES	06	037	5436.01	31084	LOS ANGELES-LONG BEACH-ANAHEIM	MIDDLE	Y
GREATER LOS ANGELES	06	037	5436.03	31084	LOS ANGELES-LONG BEACH-ANAHEIM	MIDDLE	Y
GREATER LOS ANGELES	06	037	5436.05	31084	LOS ANGELES-LONG BEACH-ANAHEIM	UPPER	Y
GREATER LOS ANGELES	06	037	5436.06	31084	LOS ANGELES-LONG BEACH-ANAHEIM	MIDDLE	Y
GREATER LOS ANGELES	06	037	5436.07	31084	LOS ANGELES-LONG BEACH-ANAHEIM	UPPER	Y
GREATER LOS ANGELES	06	037	5437.01	31084	LOS ANGELES-LONG BEACH-ANAHEIM	UPPER	Y
GREATER LOS ANGELES	06	037	5437.03	31084	LOS ANGELES-LONG BEACH-ANAHEIM	UPPER	Y
GREATER LOS ANGELES	06	037	5437.04	31084	LOS ANGELES-LONG BEACH-ANAHEIM	UPPER	Y
GREATER LOS ANGELES	06	037	5437.05	31084	LOS ANGELES-LONG BEACH-ANAHEIM	MIDDLE	Y
GREATER LOS ANGELES	06	037	5438.01	31084	LOS ANGELES-LONG BEACH-ANAHEIM	MIDDLE	Y
GREATER LOS ANGELES	06	037	5438.03	31084	LOS ANGELES-LONG BEACH-ANAHEIM	MIDDLE	Y
GREATER LOS ANGELES	06	037	5438.04	31084	LOS ANGELES-LONG BEACH-ANAHEIM	MIDDLE	Y
GREATER LOS ANGELES	06	037	5439.03	31084	LOS ANGELES-LONG BEACH-ANAHEIM	MIDDLE	Y
GREATER LOS ANGELES	06	037	5439.05	31084	LOS ANGELES-LONG BEACH-ANAHEIM	MIDDLE	Y
GREATER LOS ANGELES	06	037	5440.01	31084	LOS ANGELES-LONG BEACH-ANAHEIM	MIDDLE	Y
GREATER LOS ANGELES	06	037	5440.02	31084	LOS ANGELES-LONG BEACH-ANAHEIM	MIDDLE	Y
GREATER LOS ANGELES	06	037	5501.01	31084	LOS ANGELES-LONG BEACH-ANAHEIM	UPPER	Y
GREATER LOS ANGELES	06	037	5502.01	31084	LOS ANGELES-LONG BEACH-ANAHEIM	MIDDLE	Y
GREATER LOS ANGELES	06	037	5502.02	31084	LOS ANGELES-LONG BEACH-ANAHEIM	MIDDLE	Y
GREATER LOS ANGELES	06	037	5503.01	31084	LOS ANGELES-LONG BEACH-ANAHEIM	MIDDLE	Y
GREATER LOS ANGELES	06	037	5505.01	31084	LOS ANGELES-LONG BEACH-ANAHEIM	MODERATE	Y
GREATER LOS ANGELES	06	037	5505.02	31084	LOS ANGELES-LONG BEACH-ANAHEIM	UPPER	Y
GREATER LOS ANGELES	06	037	5506.01	31084	LOS ANGELES-LONG BEACH-ANAHEIM	MIDDLE	Y
GREATER LOS ANGELES	06	037	5506.02	31084	LOS ANGELES-LONG BEACH-ANAHEIM	MIDDLE	Y
GREATER LOS ANGELES	06	037	5507.00	31084	LOS ANGELES-LONG BEACH-ANAHEIM	UPPER	Y
GREATER LOS ANGELES	06	037	5508.01	31084	LOS ANGELES-LONG BEACH-ANAHEIM	MIDDLE	Y
GREATER LOS ANGELES	06	037	5508.02	31084	LOS ANGELES-LONG BEACH-ANAHEIM	MIDDLE	Y
GREATER LOS ANGELES	06	037	5509.01	31084	LOS ANGELES-LONG BEACH-ANAHEIM	MIDDLE	Y
GREATER LOS ANGELES	06	037	5509.02	31084	LOS ANGELES-LONG BEACH-ANAHEIM	MIDDLE	Y
GREATER LOS ANGELES	06	037	5510.01	31084	LOS ANGELES-LONG BEACH-ANAHEIM	MIDDLE	Y
GREATER LOS ANGELES	06	037	5510.02	31084	LOS ANGELES-LONG BEACH-ANAHEIM	UPPER	Y
GREATER LOS ANGELES	06	037	5511.01	31084	LOS ANGELES-LONG BEACH-ANAHEIM	MODERATE	Y

*MINORITY: "Y" = 50% OR GREATER

COMERICA BANK
CENSUS TRACT LISTINGS
CALIFORNIA
CRA ASSESSMENT AREA

ASSESSMENT AREA	STATE	COUNTY	CENSUS TRACT	MSA/MD	MSA NAME	TRACT INCOME LEVEL	*MINORITY
GREATER LOS ANGELES	06	037	5511.02	31084	LOS ANGELES-LONG BEACH-ANAHEIM	MODERATE	Y
GREATER LOS ANGELES	06	037	5512.01	31084	LOS ANGELES-LONG BEACH-ANAHEIM	MODERATE	Y
GREATER LOS ANGELES	06	037	5512.03	31084	LOS ANGELES-LONG BEACH-ANAHEIM	MIDDLE	Y
GREATER LOS ANGELES	06	037	5512.04	31084	LOS ANGELES-LONG BEACH-ANAHEIM	MIDDLE	Y
GREATER LOS ANGELES	06	037	5513.00	31084	LOS ANGELES-LONG BEACH-ANAHEIM	MIDDLE	Y
GREATER LOS ANGELES	06	037	5514.01	31084	LOS ANGELES-LONG BEACH-ANAHEIM	MIDDLE	Y
GREATER LOS ANGELES	06	037	5514.02	31084	LOS ANGELES-LONG BEACH-ANAHEIM	MIDDLE	Y
GREATER LOS ANGELES	06	037	5515.01	31084	LOS ANGELES-LONG BEACH-ANAHEIM	MIDDLE	Y
GREATER LOS ANGELES	06	037	5515.02	31084	LOS ANGELES-LONG BEACH-ANAHEIM	MIDDLE	Y
GREATER LOS ANGELES	06	037	5517.00	31084	LOS ANGELES-LONG BEACH-ANAHEIM	MIDDLE	Y
GREATER LOS ANGELES	06	037	5518.01	31084	LOS ANGELES-LONG BEACH-ANAHEIM	MIDDLE	Y
GREATER LOS ANGELES	06	037	5518.02	31084	LOS ANGELES-LONG BEACH-ANAHEIM	MIDDLE	Y
GREATER LOS ANGELES	06	037	5519.00	31084	LOS ANGELES-LONG BEACH-ANAHEIM	MIDDLE	Y
GREATER LOS ANGELES	06	037	5520.01	31084	LOS ANGELES-LONG BEACH-ANAHEIM	MIDDLE	Y
GREATER LOS ANGELES	06	037	5520.02	31084	LOS ANGELES-LONG BEACH-ANAHEIM	MIDDLE	Y
GREATER LOS ANGELES	06	037	5521.00	31084	LOS ANGELES-LONG BEACH-ANAHEIM	MIDDLE	Y
GREATER LOS ANGELES	06	037	5522.00	31084	LOS ANGELES-LONG BEACH-ANAHEIM	MODERATE	Y
GREATER LOS ANGELES	06	037	5523.01	31084	LOS ANGELES-LONG BEACH-ANAHEIM	MIDDLE	Y
GREATER LOS ANGELES	06	037	5523.02	31084	LOS ANGELES-LONG BEACH-ANAHEIM	MIDDLE	Y
GREATER LOS ANGELES	06	037	5524.00	31084	LOS ANGELES-LONG BEACH-ANAHEIM	MIDDLE	Y
GREATER LOS ANGELES	06	037	5526.01	31084	LOS ANGELES-LONG BEACH-ANAHEIM	MIDDLE	Y
GREATER LOS ANGELES	06	037	5526.02	31084	LOS ANGELES-LONG BEACH-ANAHEIM	MODERATE	Y
GREATER LOS ANGELES	06	037	5527.00	31084	LOS ANGELES-LONG BEACH-ANAHEIM	MIDDLE	Y
GREATER LOS ANGELES	06	037	5528.00	31084	LOS ANGELES-LONG BEACH-ANAHEIM	MIDDLE	Y
GREATER LOS ANGELES	06	037	5529.00	31084	LOS ANGELES-LONG BEACH-ANAHEIM	MODERATE	Y
GREATER LOS ANGELES	06	037	5530.00	31084	LOS ANGELES-LONG BEACH-ANAHEIM	MIDDLE	Y
GREATER LOS ANGELES	06	037	5531.00	31084	LOS ANGELES-LONG BEACH-ANAHEIM	MIDDLE	Y
GREATER LOS ANGELES	06	037	5532.01	31084	LOS ANGELES-LONG BEACH-ANAHEIM	UPPER	Y
GREATER LOS ANGELES	06	037	5532.02	31084	LOS ANGELES-LONG BEACH-ANAHEIM	UPPER	Y
GREATER LOS ANGELES	06	037	5533.00	31084	LOS ANGELES-LONG BEACH-ANAHEIM	MIDDLE	Y
GREATER LOS ANGELES	06	037	5534.00	31084	LOS ANGELES-LONG BEACH-ANAHEIM	MIDDLE	Y
GREATER LOS ANGELES	06	037	5535.02	31084	LOS ANGELES-LONG BEACH-ANAHEIM	MIDDLE	Y
GREATER LOS ANGELES	06	037	5535.03	31084	LOS ANGELES-LONG BEACH-ANAHEIM	MODERATE	Y
GREATER LOS ANGELES	06	037	5535.04	31084	LOS ANGELES-LONG BEACH-ANAHEIM	MIDDLE	Y
GREATER LOS ANGELES	06	037	5536.01	31084	LOS ANGELES-LONG BEACH-ANAHEIM	MODERATE	Y

*MINORITY: "Y" = 50% OR GREATER

COMERICA BANK
CENSUS TRACT LISTINGS
CALIFORNIA
CRA ASSESSMENT AREA

ASSESSMENT AREA	STATE	COUNTY	CENSUS TRACT	MSA/MD	MSA NAME	TRACT INCOME LEVEL	*MINORITY
GREATER LOS ANGELES	06	037	5536.02	31084	LOS ANGELES-LONG BEACH-ANAHEIM	MODERATE	Y
GREATER LOS ANGELES	06	037	5537.01	31084	LOS ANGELES-LONG BEACH-ANAHEIM	MODERATE	Y
GREATER LOS ANGELES	06	037	5537.02	31084	LOS ANGELES-LONG BEACH-ANAHEIM	MODERATE	Y
GREATER LOS ANGELES	06	037	5538.01	31084	LOS ANGELES-LONG BEACH-ANAHEIM	MODERATE	Y
GREATER LOS ANGELES	06	037	5538.02	31084	LOS ANGELES-LONG BEACH-ANAHEIM	MODERATE	Y
GREATER LOS ANGELES	06	037	5539.01	31084	LOS ANGELES-LONG BEACH-ANAHEIM	MIDDLE	Y
GREATER LOS ANGELES	06	037	5539.02	31084	LOS ANGELES-LONG BEACH-ANAHEIM	MODERATE	Y
GREATER LOS ANGELES	06	037	5540.01	31084	LOS ANGELES-LONG BEACH-ANAHEIM	MIDDLE	Y
GREATER LOS ANGELES	06	037	5540.02	31084	LOS ANGELES-LONG BEACH-ANAHEIM	MIDDLE	Y
GREATER LOS ANGELES	06	037	5541.01	31084	LOS ANGELES-LONG BEACH-ANAHEIM	MODERATE	Y
GREATER LOS ANGELES	06	037	5541.05	31084	LOS ANGELES-LONG BEACH-ANAHEIM	MODERATE	Y
GREATER LOS ANGELES	06	037	5541.06	31084	LOS ANGELES-LONG BEACH-ANAHEIM	MIDDLE	Y
GREATER LOS ANGELES	06	037	5542.01	31084	LOS ANGELES-LONG BEACH-ANAHEIM	MIDDLE	Y
GREATER LOS ANGELES	06	037	5542.03	31084	LOS ANGELES-LONG BEACH-ANAHEIM	MIDDLE	Y
GREATER LOS ANGELES	06	037	5542.04	31084	LOS ANGELES-LONG BEACH-ANAHEIM	LOW	Y
GREATER LOS ANGELES	06	037	5543.01	31084	LOS ANGELES-LONG BEACH-ANAHEIM	MIDDLE	Y
GREATER LOS ANGELES	06	037	5543.02	31084	LOS ANGELES-LONG BEACH-ANAHEIM	MODERATE	Y
GREATER LOS ANGELES	06	037	5544.03	31084	LOS ANGELES-LONG BEACH-ANAHEIM	MODERATE	Y
GREATER LOS ANGELES	06	037	5544.04	31084	LOS ANGELES-LONG BEACH-ANAHEIM	MIDDLE	Y
GREATER LOS ANGELES	06	037	5544.05	31084	LOS ANGELES-LONG BEACH-ANAHEIM	MIDDLE	Y
GREATER LOS ANGELES	06	037	5544.06	31084	LOS ANGELES-LONG BEACH-ANAHEIM	MIDDLE	Y
GREATER LOS ANGELES	06	037	5545.11	31084	LOS ANGELES-LONG BEACH-ANAHEIM	UPPER	Y
GREATER LOS ANGELES	06	037	5545.12	31084	LOS ANGELES-LONG BEACH-ANAHEIM	UPPER	Y
GREATER LOS ANGELES	06	037	5545.13	31084	LOS ANGELES-LONG BEACH-ANAHEIM	UPPER	Y
GREATER LOS ANGELES	06	037	5545.14	31084	LOS ANGELES-LONG BEACH-ANAHEIM	UPPER	Y
GREATER LOS ANGELES	06	037	5545.15	31084	LOS ANGELES-LONG BEACH-ANAHEIM	UPPER	Y
GREATER LOS ANGELES	06	037	5545.16	31084	LOS ANGELES-LONG BEACH-ANAHEIM	UPPER	Y
GREATER LOS ANGELES	06	037	5545.17	31084	LOS ANGELES-LONG BEACH-ANAHEIM	UPPER	Y
GREATER LOS ANGELES	06	037	5545.18	31084	LOS ANGELES-LONG BEACH-ANAHEIM	UPPER	Y
GREATER LOS ANGELES	06	037	5545.19	31084	LOS ANGELES-LONG BEACH-ANAHEIM	UPPER	Y
GREATER LOS ANGELES	06	037	5545.21	31084	LOS ANGELES-LONG BEACH-ANAHEIM	MIDDLE	Y
GREATER LOS ANGELES	06	037	5545.22	31084	LOS ANGELES-LONG BEACH-ANAHEIM	UPPER	Y
GREATER LOS ANGELES	06	037	5546.00	31084	LOS ANGELES-LONG BEACH-ANAHEIM	MIDDLE	Y
GREATER LOS ANGELES	06	037	5547.00	31084	LOS ANGELES-LONG BEACH-ANAHEIM	MIDDLE	Y
GREATER LOS ANGELES	06	037	5548.01	31084	LOS ANGELES-LONG BEACH-ANAHEIM	MIDDLE	Y

*MINORITY: "Y" = 50% OR GREATER

COMERICA BANK
CENSUS TRACT LISTINGS
CALIFORNIA
CRA ASSESSMENT AREA

ASSESSMENT AREA	STATE	COUNTY	CENSUS TRACT	MSA/MD	MSA NAME	TRACT INCOME LEVEL	*MINORITY
GREATER LOS ANGELES	06	037	5548.02	31084	LOS ANGELES-LONG BEACH-ANAHEIM	MIDDLE	Y
GREATER LOS ANGELES	06	037	5549.00	31084	LOS ANGELES-LONG BEACH-ANAHEIM	MIDDLE	Y
GREATER LOS ANGELES	06	037	5550.01	31084	LOS ANGELES-LONG BEACH-ANAHEIM	MIDDLE	Y
GREATER LOS ANGELES	06	037	5550.02	31084	LOS ANGELES-LONG BEACH-ANAHEIM	MIDDLE	Y
GREATER LOS ANGELES	06	037	5551.05	31084	LOS ANGELES-LONG BEACH-ANAHEIM	MIDDLE	Y
GREATER LOS ANGELES	06	037	5551.06	31084	LOS ANGELES-LONG BEACH-ANAHEIM	MODERATE	Y
GREATER LOS ANGELES	06	037	5551.07	31084	LOS ANGELES-LONG BEACH-ANAHEIM	MIDDLE	Y
GREATER LOS ANGELES	06	037	5552.02	31084	LOS ANGELES-LONG BEACH-ANAHEIM	UPPER	Y
GREATER LOS ANGELES	06	037	5552.11	31084	LOS ANGELES-LONG BEACH-ANAHEIM	MODERATE	Y
GREATER LOS ANGELES	06	037	5552.12	31084	LOS ANGELES-LONG BEACH-ANAHEIM	MIDDLE	Y
GREATER LOS ANGELES	06	037	5553.00	31084	LOS ANGELES-LONG BEACH-ANAHEIM	MIDDLE	Y
GREATER LOS ANGELES	06	037	5700.01	31084	LOS ANGELES-LONG BEACH-ANAHEIM	UPPER	Y
GREATER LOS ANGELES	06	037	5700.02	31084	LOS ANGELES-LONG BEACH-ANAHEIM	UPPER	Y
GREATER LOS ANGELES	06	037	5700.03	31084	LOS ANGELES-LONG BEACH-ANAHEIM	UPPER	Y
GREATER LOS ANGELES	06	037	5701.00	31084	LOS ANGELES-LONG BEACH-ANAHEIM	MIDDLE	Y
GREATER LOS ANGELES	06	037	5702.02	31084	LOS ANGELES-LONG BEACH-ANAHEIM	MODERATE	Y
GREATER LOS ANGELES	06	037	5702.03	31084	LOS ANGELES-LONG BEACH-ANAHEIM	MODERATE	Y
GREATER LOS ANGELES	06	037	5702.04	31084	LOS ANGELES-LONG BEACH-ANAHEIM	MIDDLE	Y
GREATER LOS ANGELES	06	037	5703.03	31084	LOS ANGELES-LONG BEACH-ANAHEIM	MODERATE	Y
GREATER LOS ANGELES	06	037	5703.04	31084	LOS ANGELES-LONG BEACH-ANAHEIM	MODERATE	Y
GREATER LOS ANGELES	06	037	5703.05	31084	LOS ANGELES-LONG BEACH-ANAHEIM	LOW	Y
GREATER LOS ANGELES	06	037	5703.06	31084	LOS ANGELES-LONG BEACH-ANAHEIM	MODERATE	Y
GREATER LOS ANGELES	06	037	5704.02	31084	LOS ANGELES-LONG BEACH-ANAHEIM	MIDDLE	Y
GREATER LOS ANGELES	06	037	5704.03	31084	LOS ANGELES-LONG BEACH-ANAHEIM	MODERATE	Y
GREATER LOS ANGELES	06	037	5704.04	31084	LOS ANGELES-LONG BEACH-ANAHEIM	MODERATE	Y
GREATER LOS ANGELES	06	037	5705.02	31084	LOS ANGELES-LONG BEACH-ANAHEIM	MIDDLE	Y
GREATER LOS ANGELES	06	037	5705.03	31084	LOS ANGELES-LONG BEACH-ANAHEIM	MODERATE	Y
GREATER LOS ANGELES	06	037	5705.04	31084	LOS ANGELES-LONG BEACH-ANAHEIM	MODERATE	Y
GREATER LOS ANGELES	06	037	5706.01	31084	LOS ANGELES-LONG BEACH-ANAHEIM	MODERATE	Y
GREATER LOS ANGELES	06	037	5706.02	31084	LOS ANGELES-LONG BEACH-ANAHEIM	MIDDLE	Y
GREATER LOS ANGELES	06	037	5706.03	31084	LOS ANGELES-LONG BEACH-ANAHEIM	LOW	Y
GREATER LOS ANGELES	06	037	5707.01	31084	LOS ANGELES-LONG BEACH-ANAHEIM	UPPER	Y
GREATER LOS ANGELES	06	037	5707.03	31084	LOS ANGELES-LONG BEACH-ANAHEIM	UPPER	Y
GREATER LOS ANGELES	06	037	5708.00	31084	LOS ANGELES-LONG BEACH-ANAHEIM	UPPER	Y
GREATER LOS ANGELES	06	037	5709.01	31084	LOS ANGELES-LONG BEACH-ANAHEIM	UPPER	Y

*MINORITY: "Y" = 50% OR GREATER

COMERICA BANK
CENSUS TRACT LISTINGS
CALIFORNIA
CRA ASSESSMENT AREA

ASSESSMENT AREA	STATE	COUNTY	CENSUS TRACT	MSA/MD	MSA NAME	TRACT INCOME LEVEL	*MINORITY
GREATER LOS ANGELES	06	037	5709.02	31084	LOS ANGELES-LONG BEACH-ANAHEIM	UPPER	Y
GREATER LOS ANGELES	06	037	5710.00	31084	LOS ANGELES-LONG BEACH-ANAHEIM	UPPER	N
GREATER LOS ANGELES	06	037	5711.01	31084	LOS ANGELES-LONG BEACH-ANAHEIM	UPPER	Y
GREATER LOS ANGELES	06	037	5711.02	31084	LOS ANGELES-LONG BEACH-ANAHEIM	UPPER	Y
GREATER LOS ANGELES	06	037	5712.01	31084	LOS ANGELES-LONG BEACH-ANAHEIM	UPPER	Y
GREATER LOS ANGELES	06	037	5712.02	31084	LOS ANGELES-LONG BEACH-ANAHEIM	MIDDLE	Y
GREATER LOS ANGELES	06	037	5713.00	31084	LOS ANGELES-LONG BEACH-ANAHEIM	UPPER	Y
GREATER LOS ANGELES	06	037	5714.00	31084	LOS ANGELES-LONG BEACH-ANAHEIM	UPPER	Y
GREATER LOS ANGELES	06	037	5715.02	31084	LOS ANGELES-LONG BEACH-ANAHEIM	MIDDLE	Y
GREATER LOS ANGELES	06	037	5715.04	31084	LOS ANGELES-LONG BEACH-ANAHEIM	MIDDLE	Y
GREATER LOS ANGELES	06	037	5715.05	31084	LOS ANGELES-LONG BEACH-ANAHEIM	MIDDLE	Y
GREATER LOS ANGELES	06	037	5716.00	31084	LOS ANGELES-LONG BEACH-ANAHEIM	LOW	Y
GREATER LOS ANGELES	06	037	5717.01	31084	LOS ANGELES-LONG BEACH-ANAHEIM	MODERATE	Y
GREATER LOS ANGELES	06	037	5717.03	31084	LOS ANGELES-LONG BEACH-ANAHEIM	MODERATE	Y
GREATER LOS ANGELES	06	037	5717.04	31084	LOS ANGELES-LONG BEACH-ANAHEIM	MODERATE	Y
GREATER LOS ANGELES	06	037	5718.00	31084	LOS ANGELES-LONG BEACH-ANAHEIM	UPPER	N
GREATER LOS ANGELES	06	037	5719.00	31084	LOS ANGELES-LONG BEACH-ANAHEIM	UPPER	Y
GREATER LOS ANGELES	06	037	5720.01	31084	LOS ANGELES-LONG BEACH-ANAHEIM	UPPER	Y
GREATER LOS ANGELES	06	037	5722.01	31084	LOS ANGELES-LONG BEACH-ANAHEIM	MIDDLE	Y
GREATER LOS ANGELES	06	037	5722.02	31084	LOS ANGELES-LONG BEACH-ANAHEIM	MIDDLE	Y
GREATER LOS ANGELES	06	037	5723.01	31084	LOS ANGELES-LONG BEACH-ANAHEIM	MODERATE	Y
GREATER LOS ANGELES	06	037	5725.00	31084	LOS ANGELES-LONG BEACH-ANAHEIM	MODERATE	Y
GREATER LOS ANGELES	06	037	5726.00	31084	LOS ANGELES-LONG BEACH-ANAHEIM	MODERATE	Y
GREATER LOS ANGELES	06	037	5727.00	31084	LOS ANGELES-LONG BEACH-ANAHEIM	MIDDLE	Y
GREATER LOS ANGELES	06	037	5730.02	31084	LOS ANGELES-LONG BEACH-ANAHEIM	LOW	Y
GREATER LOS ANGELES	06	037	5730.03	31084	LOS ANGELES-LONG BEACH-ANAHEIM	MIDDLE	Y
GREATER LOS ANGELES	06	037	5730.04	31084	LOS ANGELES-LONG BEACH-ANAHEIM	MODERATE	Y
GREATER LOS ANGELES	06	037	5731.01	31084	LOS ANGELES-LONG BEACH-ANAHEIM	MODERATE	Y
GREATER LOS ANGELES	06	037	5731.02	31084	LOS ANGELES-LONG BEACH-ANAHEIM	MIDDLE	Y
GREATER LOS ANGELES	06	037	5732.01	31084	LOS ANGELES-LONG BEACH-ANAHEIM	MODERATE	Y
GREATER LOS ANGELES	06	037	5732.02	31084	LOS ANGELES-LONG BEACH-ANAHEIM	MODERATE	Y
GREATER LOS ANGELES	06	037	5733.00	31084	LOS ANGELES-LONG BEACH-ANAHEIM	LOW	Y
GREATER LOS ANGELES	06	037	5734.01	31084	LOS ANGELES-LONG BEACH-ANAHEIM	MODERATE	Y
GREATER LOS ANGELES	06	037	5734.02	31084	LOS ANGELES-LONG BEACH-ANAHEIM	UPPER	Y
GREATER LOS ANGELES	06	037	5734.03	31084	LOS ANGELES-LONG BEACH-ANAHEIM	UPPER	Y

*MINORITY: "Y" = 50% OR GREATER

COMERICA BANK
CENSUS TRACT LISTINGS
CALIFORNIA
CRA ASSESSMENT AREA

ASSESSMENT AREA	STATE	COUNTY	CENSUS TRACT	MSA/MD	MSA NAME	TRACT INCOME LEVEL	*MINORITY
GREATER LOS ANGELES	06	037	5736.01	31084	LOS ANGELES-LONG BEACH-ANAHEIM	UPPER	N
GREATER LOS ANGELES	06	037	5737.00	31084	LOS ANGELES-LONG BEACH-ANAHEIM	UPPER	N
GREATER LOS ANGELES	06	037	5738.00	31084	LOS ANGELES-LONG BEACH-ANAHEIM	UPPER	N
GREATER LOS ANGELES	06	037	5739.02	31084	LOS ANGELES-LONG BEACH-ANAHEIM	UPPER	N
GREATER LOS ANGELES	06	037	5740.00	31084	LOS ANGELES-LONG BEACH-ANAHEIM	UPPER	N
GREATER LOS ANGELES	06	037	5741.00	31084	LOS ANGELES-LONG BEACH-ANAHEIM	UPPER	N
GREATER LOS ANGELES	06	037	5742.01	31084	LOS ANGELES-LONG BEACH-ANAHEIM	UPPER	Y
GREATER LOS ANGELES	06	037	5742.02	31084	LOS ANGELES-LONG BEACH-ANAHEIM	UPPER	Y
GREATER LOS ANGELES	06	037	5743.00	31084	LOS ANGELES-LONG BEACH-ANAHEIM	UPPER	N
GREATER LOS ANGELES	06	037	5744.00	31084	LOS ANGELES-LONG BEACH-ANAHEIM	UPPER	N
GREATER LOS ANGELES	06	037	5745.00	31084	LOS ANGELES-LONG BEACH-ANAHEIM	UPPER	N
GREATER LOS ANGELES	06	037	5746.02	31084	LOS ANGELES-LONG BEACH-ANAHEIM	UPPER	N
GREATER LOS ANGELES	06	037	5748.00	31084	LOS ANGELES-LONG BEACH-ANAHEIM	UPPER	N
GREATER LOS ANGELES	06	037	5749.01	31084	LOS ANGELES-LONG BEACH-ANAHEIM	UPPER	N
GREATER LOS ANGELES	06	037	5749.02	31084	LOS ANGELES-LONG BEACH-ANAHEIM	MIDDLE	Y
GREATER LOS ANGELES	06	037	5750.01	31084	LOS ANGELES-LONG BEACH-ANAHEIM	MIDDLE	Y
GREATER LOS ANGELES	06	037	5750.02	31084	LOS ANGELES-LONG BEACH-ANAHEIM	MIDDLE	Y
GREATER LOS ANGELES	06	037	5751.01	31084	LOS ANGELES-LONG BEACH-ANAHEIM	MODERATE	Y
GREATER LOS ANGELES	06	037	5751.02	31084	LOS ANGELES-LONG BEACH-ANAHEIM	MODERATE	Y
GREATER LOS ANGELES	06	037	5751.03	31084	LOS ANGELES-LONG BEACH-ANAHEIM	MODERATE	Y
GREATER LOS ANGELES	06	037	5752.01	31084	LOS ANGELES-LONG BEACH-ANAHEIM	MODERATE	Y
GREATER LOS ANGELES	06	037	5752.02	31084	LOS ANGELES-LONG BEACH-ANAHEIM	MODERATE	Y
GREATER LOS ANGELES	06	037	5753.00	31084	LOS ANGELES-LONG BEACH-ANAHEIM	LOW	Y
GREATER LOS ANGELES	06	037	5754.01	31084	LOS ANGELES-LONG BEACH-ANAHEIM	MODERATE	Y
GREATER LOS ANGELES	06	037	5754.02	31084	LOS ANGELES-LONG BEACH-ANAHEIM	MODERATE	Y
GREATER LOS ANGELES	06	037	5758.01	31084	LOS ANGELES-LONG BEACH-ANAHEIM	LOW	Y
GREATER LOS ANGELES	06	037	5758.02	31084	LOS ANGELES-LONG BEACH-ANAHEIM	MODERATE	Y
GREATER LOS ANGELES	06	037	5758.03	31084	LOS ANGELES-LONG BEACH-ANAHEIM	LOW	Y
GREATER LOS ANGELES	06	037	5759.01	31084	LOS ANGELES-LONG BEACH-ANAHEIM	MODERATE	Y
GREATER LOS ANGELES	06	037	5759.02	31084	LOS ANGELES-LONG BEACH-ANAHEIM	MIDDLE	Y
GREATER LOS ANGELES	06	037	5760.01	31084	LOS ANGELES-LONG BEACH-ANAHEIM	UPPER	Y
GREATER LOS ANGELES	06	037	5762.00	31084	LOS ANGELES-LONG BEACH-ANAHEIM	MODERATE	Y
GREATER LOS ANGELES	06	037	5763.01	31084	LOS ANGELES-LONG BEACH-ANAHEIM	MODERATE	Y
GREATER LOS ANGELES	06	037	5763.02	31084	LOS ANGELES-LONG BEACH-ANAHEIM	LOW	Y
GREATER LOS ANGELES	06	037	5764.01	31084	LOS ANGELES-LONG BEACH-ANAHEIM	MODERATE	Y

*MINORITY: "Y" = 50% OR GREATER

COMERICA BANK
CENSUS TRACT LISTINGS
CALIFORNIA
CRA ASSESSMENT AREA

ASSESSMENT AREA	STATE	COUNTY	CENSUS TRACT	MSA/MD	MSA NAME	TRACT INCOME LEVEL	*MINORITY
GREATER LOS ANGELES	06	037	5764.02	31084	LOS ANGELES-LONG BEACH-ANAHEIM	LOW	Y
GREATER LOS ANGELES	06	037	5764.03	31084	LOS ANGELES-LONG BEACH-ANAHEIM	LOW	Y
GREATER LOS ANGELES	06	037	5765.01	31084	LOS ANGELES-LONG BEACH-ANAHEIM	MODERATE	Y
GREATER LOS ANGELES	06	037	5765.02	31084	LOS ANGELES-LONG BEACH-ANAHEIM	MIDDLE	Y
GREATER LOS ANGELES	06	037	5765.03	31084	LOS ANGELES-LONG BEACH-ANAHEIM	MODERATE	Y
GREATER LOS ANGELES	06	037	5766.01	31084	LOS ANGELES-LONG BEACH-ANAHEIM	MIDDLE	Y
GREATER LOS ANGELES	06	037	5766.02	31084	LOS ANGELES-LONG BEACH-ANAHEIM	MIDDLE	Y
GREATER LOS ANGELES	06	037	5767.00	31084	LOS ANGELES-LONG BEACH-ANAHEIM	UPPER	N
GREATER LOS ANGELES	06	037	5768.01	31084	LOS ANGELES-LONG BEACH-ANAHEIM	MIDDLE	Y
GREATER LOS ANGELES	06	037	5768.02	31084	LOS ANGELES-LONG BEACH-ANAHEIM	MIDDLE	Y
GREATER LOS ANGELES	06	037	5769.01	31084	LOS ANGELES-LONG BEACH-ANAHEIM	MODERATE	Y
GREATER LOS ANGELES	06	037	5769.03	31084	LOS ANGELES-LONG BEACH-ANAHEIM	LOW	Y
GREATER LOS ANGELES	06	037	5769.04	31084	LOS ANGELES-LONG BEACH-ANAHEIM	MODERATE	Y
GREATER LOS ANGELES	06	037	5770.00	31084	LOS ANGELES-LONG BEACH-ANAHEIM	MIDDLE	Y
GREATER LOS ANGELES	06	037	5771.00	31084	LOS ANGELES-LONG BEACH-ANAHEIM	UPPER	N
GREATER LOS ANGELES	06	037	5772.00	31084	LOS ANGELES-LONG BEACH-ANAHEIM	UPPER	N
GREATER LOS ANGELES	06	037	5773.00	31084	LOS ANGELES-LONG BEACH-ANAHEIM	UPPER	N
GREATER LOS ANGELES	06	037	5774.00	31084	LOS ANGELES-LONG BEACH-ANAHEIM	UPPER	N
GREATER LOS ANGELES	06	037	5775.01	31084	LOS ANGELES-LONG BEACH-ANAHEIM	UPPER	N
GREATER LOS ANGELES	06	037	5775.04	31084	LOS ANGELES-LONG BEACH-ANAHEIM	UPPER	N
GREATER LOS ANGELES	06	037	5776.02	31084	LOS ANGELES-LONG BEACH-ANAHEIM	UPPER	N
GREATER LOS ANGELES	06	037	5776.04	31084	LOS ANGELES-LONG BEACH-ANAHEIM	UPPER	N
GREATER LOS ANGELES	06	037	5776.05	31084	LOS ANGELES-LONG BEACH-ANAHEIM	UPPER	N
GREATER LOS ANGELES	06	037	5776.06	31084	LOS ANGELES-LONG BEACH-ANAHEIM	UPPER	N
GREATER LOS ANGELES	06	037	5777.00	31084	LOS ANGELES-LONG BEACH-ANAHEIM	MIDDLE	Y
GREATER LOS ANGELES	06	037	5778.00	31084	LOS ANGELES-LONG BEACH-ANAHEIM	UPPER	Y
GREATER LOS ANGELES	06	037	5779.00	31084	LOS ANGELES-LONG BEACH-ANAHEIM	MIDDLE	Y
GREATER LOS ANGELES	06	037	5780.00	31084	LOS ANGELES-LONG BEACH-ANAHEIM	MODERATE	Y
GREATER LOS ANGELES	06	037	5781.00	31084	LOS ANGELES-LONG BEACH-ANAHEIM	NA	Y
GREATER LOS ANGELES	06	037	5990.00	31084	LOS ANGELES-LONG BEACH-ANAHEIM	UPPER	Y
GREATER LOS ANGELES	06	037	5991.00	31084	LOS ANGELES-LONG BEACH-ANAHEIM	NA	Y
GREATER LOS ANGELES	06	037	6001.00	31084	LOS ANGELES-LONG BEACH-ANAHEIM	MODERATE	Y
GREATER LOS ANGELES	06	037	6002.01	31084	LOS ANGELES-LONG BEACH-ANAHEIM	MODERATE	Y
GREATER LOS ANGELES	06	037	6002.02	31084	LOS ANGELES-LONG BEACH-ANAHEIM	LOW	Y
GREATER LOS ANGELES	06	037	6003.02	31084	LOS ANGELES-LONG BEACH-ANAHEIM	MIDDLE	Y

*MINORITY: "Y" = 50% OR GREATER

COMERICA BANK
CENSUS TRACT LISTINGS
CALIFORNIA
CRA ASSESSMENT AREA

ASSESSMENT AREA	STATE	COUNTY	CENSUS TRACT	MSA/MD	MSA NAME	TRACT INCOME LEVEL	*MINORITY
GREATER LOS ANGELES	06	037	6003.03	31084	LOS ANGELES-LONG BEACH-ANAHEIM	LOW	Y
GREATER LOS ANGELES	06	037	6003.04	31084	LOS ANGELES-LONG BEACH-ANAHEIM	LOW	Y
GREATER LOS ANGELES	06	037	6004.00	31084	LOS ANGELES-LONG BEACH-ANAHEIM	MIDDLE	Y
GREATER LOS ANGELES	06	037	6005.01	31084	LOS ANGELES-LONG BEACH-ANAHEIM	MIDDLE	Y
GREATER LOS ANGELES	06	037	6006.01	31084	LOS ANGELES-LONG BEACH-ANAHEIM	MIDDLE	Y
GREATER LOS ANGELES	06	037	6006.02	31084	LOS ANGELES-LONG BEACH-ANAHEIM	MODERATE	Y
GREATER LOS ANGELES	06	037	6007.02	31084	LOS ANGELES-LONG BEACH-ANAHEIM	UPPER	Y
GREATER LOS ANGELES	06	037	6007.03	31084	LOS ANGELES-LONG BEACH-ANAHEIM	MIDDLE	Y
GREATER LOS ANGELES	06	037	6007.04	31084	LOS ANGELES-LONG BEACH-ANAHEIM	MIDDLE	Y
GREATER LOS ANGELES	06	037	6008.01	31084	LOS ANGELES-LONG BEACH-ANAHEIM	UPPER	Y
GREATER LOS ANGELES	06	037	6008.02	31084	LOS ANGELES-LONG BEACH-ANAHEIM	MODERATE	Y
GREATER LOS ANGELES	06	037	6009.02	31084	LOS ANGELES-LONG BEACH-ANAHEIM	MODERATE	Y
GREATER LOS ANGELES	06	037	6009.11	31084	LOS ANGELES-LONG BEACH-ANAHEIM	MIDDLE	Y
GREATER LOS ANGELES	06	037	6009.12	31084	LOS ANGELES-LONG BEACH-ANAHEIM	MODERATE	Y
GREATER LOS ANGELES	06	037	6010.01	31084	LOS ANGELES-LONG BEACH-ANAHEIM	UPPER	Y
GREATER LOS ANGELES	06	037	6010.02	31084	LOS ANGELES-LONG BEACH-ANAHEIM	MODERATE	Y
GREATER LOS ANGELES	06	037	6011.00	31084	LOS ANGELES-LONG BEACH-ANAHEIM	MODERATE	Y
GREATER LOS ANGELES	06	037	6012.02	31084	LOS ANGELES-LONG BEACH-ANAHEIM	MIDDLE	Y
GREATER LOS ANGELES	06	037	6012.11	31084	LOS ANGELES-LONG BEACH-ANAHEIM	LOW	Y
GREATER LOS ANGELES	06	037	6012.12	31084	LOS ANGELES-LONG BEACH-ANAHEIM	MODERATE	Y
GREATER LOS ANGELES	06	037	6013.01	31084	LOS ANGELES-LONG BEACH-ANAHEIM	MIDDLE	Y
GREATER LOS ANGELES	06	037	6013.02	31084	LOS ANGELES-LONG BEACH-ANAHEIM	MODERATE	Y
GREATER LOS ANGELES	06	037	6013.03	31084	LOS ANGELES-LONG BEACH-ANAHEIM	MODERATE	Y
GREATER LOS ANGELES	06	037	6014.01	31084	LOS ANGELES-LONG BEACH-ANAHEIM	MODERATE	Y
GREATER LOS ANGELES	06	037	6014.02	31084	LOS ANGELES-LONG BEACH-ANAHEIM	MIDDLE	Y
GREATER LOS ANGELES	06	037	6015.01	31084	LOS ANGELES-LONG BEACH-ANAHEIM	LOW	Y
GREATER LOS ANGELES	06	037	6015.02	31084	LOS ANGELES-LONG BEACH-ANAHEIM	MODERATE	Y
GREATER LOS ANGELES	06	037	6016.00	31084	LOS ANGELES-LONG BEACH-ANAHEIM	MODERATE	Y
GREATER LOS ANGELES	06	037	6017.00	31084	LOS ANGELES-LONG BEACH-ANAHEIM	LOW	Y
GREATER LOS ANGELES	06	037	6018.01	31084	LOS ANGELES-LONG BEACH-ANAHEIM	MODERATE	Y
GREATER LOS ANGELES	06	037	6018.02	31084	LOS ANGELES-LONG BEACH-ANAHEIM	MIDDLE	Y
GREATER LOS ANGELES	06	037	6019.00	31084	LOS ANGELES-LONG BEACH-ANAHEIM	MODERATE	Y
GREATER LOS ANGELES	06	037	6020.02	31084	LOS ANGELES-LONG BEACH-ANAHEIM	MODERATE	Y
GREATER LOS ANGELES	06	037	6020.03	31084	LOS ANGELES-LONG BEACH-ANAHEIM	MODERATE	Y
GREATER LOS ANGELES	06	037	6021.03	31084	LOS ANGELES-LONG BEACH-ANAHEIM	MODERATE	Y

*MINORITY: "Y" = 50% OR GREATER

COMERICA BANK
CENSUS TRACT LISTINGS
CALIFORNIA
CRA ASSESSMENT AREA

ASSESSMENT AREA	STATE	COUNTY	CENSUS TRACT	MSA/MD	MSA NAME	TRACT INCOME LEVEL	*MINORITY
GREATER LOS ANGELES	06	037	6021.04	31084	LOS ANGELES-LONG BEACH-ANAHEIM	MODERATE	Y
GREATER LOS ANGELES	06	037	6021.05	31084	LOS ANGELES-LONG BEACH-ANAHEIM	MODERATE	Y
GREATER LOS ANGELES	06	037	6021.06	31084	LOS ANGELES-LONG BEACH-ANAHEIM	MIDDLE	Y
GREATER LOS ANGELES	06	037	6022.01	31084	LOS ANGELES-LONG BEACH-ANAHEIM	UPPER	Y
GREATER LOS ANGELES	06	037	6022.02	31084	LOS ANGELES-LONG BEACH-ANAHEIM	MIDDLE	Y
GREATER LOS ANGELES	06	037	6023.01	31084	LOS ANGELES-LONG BEACH-ANAHEIM	UPPER	Y
GREATER LOS ANGELES	06	037	6023.02	31084	LOS ANGELES-LONG BEACH-ANAHEIM	UPPER	N
GREATER LOS ANGELES	06	037	6024.02	31084	LOS ANGELES-LONG BEACH-ANAHEIM	MIDDLE	Y
GREATER LOS ANGELES	06	037	6024.03	31084	LOS ANGELES-LONG BEACH-ANAHEIM	MODERATE	Y
GREATER LOS ANGELES	06	037	6024.04	31084	LOS ANGELES-LONG BEACH-ANAHEIM	MODERATE	Y
GREATER LOS ANGELES	06	037	6025.04	31084	LOS ANGELES-LONG BEACH-ANAHEIM	MODERATE	Y
GREATER LOS ANGELES	06	037	6025.05	31084	LOS ANGELES-LONG BEACH-ANAHEIM	MODERATE	Y
GREATER LOS ANGELES	06	037	6025.06	31084	LOS ANGELES-LONG BEACH-ANAHEIM	MODERATE	Y
GREATER LOS ANGELES	06	037	6025.07	31084	LOS ANGELES-LONG BEACH-ANAHEIM	MODERATE	Y
GREATER LOS ANGELES	06	037	6025.10	31084	LOS ANGELES-LONG BEACH-ANAHEIM	LOW	Y
GREATER LOS ANGELES	06	037	6025.11	31084	LOS ANGELES-LONG BEACH-ANAHEIM	MODERATE	Y
GREATER LOS ANGELES	06	037	6025.12	31084	LOS ANGELES-LONG BEACH-ANAHEIM	MIDDLE	Y
GREATER LOS ANGELES	06	037	6025.13	31084	LOS ANGELES-LONG BEACH-ANAHEIM	MODERATE	Y
GREATER LOS ANGELES	06	037	6026.01	31084	LOS ANGELES-LONG BEACH-ANAHEIM	MIDDLE	Y
GREATER LOS ANGELES	06	037	6026.02	31084	LOS ANGELES-LONG BEACH-ANAHEIM	MIDDLE	Y
GREATER LOS ANGELES	06	037	6027.00	31084	LOS ANGELES-LONG BEACH-ANAHEIM	MIDDLE	Y
GREATER LOS ANGELES	06	037	6028.01	31084	LOS ANGELES-LONG BEACH-ANAHEIM	LOW	Y
GREATER LOS ANGELES	06	037	6028.02	31084	LOS ANGELES-LONG BEACH-ANAHEIM	MIDDLE	Y
GREATER LOS ANGELES	06	037	6029.00	31084	LOS ANGELES-LONG BEACH-ANAHEIM	MODERATE	Y
GREATER LOS ANGELES	06	037	6030.04	31084	LOS ANGELES-LONG BEACH-ANAHEIM	MIDDLE	Y
GREATER LOS ANGELES	06	037	6030.05	31084	LOS ANGELES-LONG BEACH-ANAHEIM	MODERATE	Y
GREATER LOS ANGELES	06	037	6030.06	31084	LOS ANGELES-LONG BEACH-ANAHEIM	MIDDLE	Y
GREATER LOS ANGELES	06	037	6030.07	31084	LOS ANGELES-LONG BEACH-ANAHEIM	MIDDLE	Y
GREATER LOS ANGELES	06	037	6030.08	31084	LOS ANGELES-LONG BEACH-ANAHEIM	MODERATE	Y
GREATER LOS ANGELES	06	037	6031.01	31084	LOS ANGELES-LONG BEACH-ANAHEIM	MIDDLE	Y
GREATER LOS ANGELES	06	037	6031.02	31084	LOS ANGELES-LONG BEACH-ANAHEIM	MIDDLE	Y
GREATER LOS ANGELES	06	037	6032.00	31084	LOS ANGELES-LONG BEACH-ANAHEIM	MIDDLE	Y
GREATER LOS ANGELES	06	037	6033.01	31084	LOS ANGELES-LONG BEACH-ANAHEIM	MIDDLE	Y
GREATER LOS ANGELES	06	037	6033.02	31084	LOS ANGELES-LONG BEACH-ANAHEIM	MIDDLE	Y
GREATER LOS ANGELES	06	037	6034.00	31084	LOS ANGELES-LONG BEACH-ANAHEIM	MIDDLE	Y

*MINORITY: "Y" = 50% OR GREATER

COMERICA BANK
CENSUS TRACT LISTINGS
CALIFORNIA
CRA ASSESSMENT AREA

ASSESSMENT AREA	STATE	COUNTY	CENSUS TRACT	MSA/MD	MSA NAME	TRACT INCOME LEVEL	*MINORITY
GREATER LOS ANGELES	06	037	6035.00	31084	LOS ANGELES-LONG BEACH-ANAHEIM	MIDDLE	Y
GREATER LOS ANGELES	06	037	6036.00	31084	LOS ANGELES-LONG BEACH-ANAHEIM	MIDDLE	Y
GREATER LOS ANGELES	06	037	6037.02	31084	LOS ANGELES-LONG BEACH-ANAHEIM	UPPER	Y
GREATER LOS ANGELES	06	037	6037.03	31084	LOS ANGELES-LONG BEACH-ANAHEIM	UPPER	Y
GREATER LOS ANGELES	06	037	6037.05	31084	LOS ANGELES-LONG BEACH-ANAHEIM	MIDDLE	Y
GREATER LOS ANGELES	06	037	6037.06	31084	LOS ANGELES-LONG BEACH-ANAHEIM	LOW	Y
GREATER LOS ANGELES	06	037	6038.01	31084	LOS ANGELES-LONG BEACH-ANAHEIM	MODERATE	Y
GREATER LOS ANGELES	06	037	6038.02	31084	LOS ANGELES-LONG BEACH-ANAHEIM	MIDDLE	Y
GREATER LOS ANGELES	06	037	6039.01	31084	LOS ANGELES-LONG BEACH-ANAHEIM	MIDDLE	Y
GREATER LOS ANGELES	06	037	6039.02	31084	LOS ANGELES-LONG BEACH-ANAHEIM	MODERATE	Y
GREATER LOS ANGELES	06	037	6040.01	31084	LOS ANGELES-LONG BEACH-ANAHEIM	MIDDLE	Y
GREATER LOS ANGELES	06	037	6040.02	31084	LOS ANGELES-LONG BEACH-ANAHEIM	MIDDLE	Y
GREATER LOS ANGELES	06	037	6041.01	31084	LOS ANGELES-LONG BEACH-ANAHEIM	MODERATE	Y
GREATER LOS ANGELES	06	037	6041.02	31084	LOS ANGELES-LONG BEACH-ANAHEIM	MIDDLE	Y
GREATER LOS ANGELES	06	037	6042.00	31084	LOS ANGELES-LONG BEACH-ANAHEIM	MIDDLE	Y
GREATER LOS ANGELES	06	037	6099.00	31084	LOS ANGELES-LONG BEACH-ANAHEIM	MIDDLE	Y
GREATER LOS ANGELES	06	037	6200.01	31084	LOS ANGELES-LONG BEACH-ANAHEIM	UPPER	N
GREATER LOS ANGELES	06	037	6200.02	31084	LOS ANGELES-LONG BEACH-ANAHEIM	UPPER	N
GREATER LOS ANGELES	06	037	6201.01	31084	LOS ANGELES-LONG BEACH-ANAHEIM	UPPER	N
GREATER LOS ANGELES	06	037	6201.02	31084	LOS ANGELES-LONG BEACH-ANAHEIM	UPPER	N
GREATER LOS ANGELES	06	037	6202.01	31084	LOS ANGELES-LONG BEACH-ANAHEIM	UPPER	N
GREATER LOS ANGELES	06	037	6203.01	31084	LOS ANGELES-LONG BEACH-ANAHEIM	UPPER	N
GREATER LOS ANGELES	06	037	6203.03	31084	LOS ANGELES-LONG BEACH-ANAHEIM	UPPER	N
GREATER LOS ANGELES	06	037	6203.05	31084	LOS ANGELES-LONG BEACH-ANAHEIM	UPPER	N
GREATER LOS ANGELES	06	037	6204.00	31084	LOS ANGELES-LONG BEACH-ANAHEIM	UPPER	N
GREATER LOS ANGELES	06	037	6205.01	31084	LOS ANGELES-LONG BEACH-ANAHEIM	UPPER	N
GREATER LOS ANGELES	06	037	6205.21	31084	LOS ANGELES-LONG BEACH-ANAHEIM	UPPER	Y
GREATER LOS ANGELES	06	037	6205.22	31084	LOS ANGELES-LONG BEACH-ANAHEIM	UPPER	N
GREATER LOS ANGELES	06	037	6206.01	31084	LOS ANGELES-LONG BEACH-ANAHEIM	UPPER	Y
GREATER LOS ANGELES	06	037	6206.02	31084	LOS ANGELES-LONG BEACH-ANAHEIM	UPPER	N
GREATER LOS ANGELES	06	037	6207.01	31084	LOS ANGELES-LONG BEACH-ANAHEIM	UPPER	N
GREATER LOS ANGELES	06	037	6207.03	31084	LOS ANGELES-LONG BEACH-ANAHEIM	UPPER	N
GREATER LOS ANGELES	06	037	6207.04	31084	LOS ANGELES-LONG BEACH-ANAHEIM	UPPER	N
GREATER LOS ANGELES	06	037	6208.01	31084	LOS ANGELES-LONG BEACH-ANAHEIM	UPPER	N
GREATER LOS ANGELES	06	037	6208.02	31084	LOS ANGELES-LONG BEACH-ANAHEIM	UPPER	N

*MINORITY: "Y" = 50% OR GREATER

COMERICA BANK
CENSUS TRACT LISTINGS
CALIFORNIA
CRA ASSESSMENT AREA

ASSESSMENT AREA	STATE	COUNTY	CENSUS TRACT	MSA/MD	MSA NAME	TRACT INCOME LEVEL	*MINORITY
GREATER LOS ANGELES	06	037	6209.01	31084	LOS ANGELES-LONG BEACH-ANAHEIM	UPPER	N
GREATER LOS ANGELES	06	037	6209.04	31084	LOS ANGELES-LONG BEACH-ANAHEIM	UPPER	N
GREATER LOS ANGELES	06	037	6210.01	31084	LOS ANGELES-LONG BEACH-ANAHEIM	UPPER	N
GREATER LOS ANGELES	06	037	6210.05	31084	LOS ANGELES-LONG BEACH-ANAHEIM	UPPER	N
GREATER LOS ANGELES	06	037	6211.02	31084	LOS ANGELES-LONG BEACH-ANAHEIM	UPPER	N
GREATER LOS ANGELES	06	037	6211.04	31084	LOS ANGELES-LONG BEACH-ANAHEIM	UPPER	N
GREATER LOS ANGELES	06	037	6212.01	31084	LOS ANGELES-LONG BEACH-ANAHEIM	UPPER	N
GREATER LOS ANGELES	06	037	6212.04	31084	LOS ANGELES-LONG BEACH-ANAHEIM	UPPER	N
GREATER LOS ANGELES	06	037	6213.01	31084	LOS ANGELES-LONG BEACH-ANAHEIM	UPPER	N
GREATER LOS ANGELES	06	037	6213.24	31084	LOS ANGELES-LONG BEACH-ANAHEIM	UPPER	N
GREATER LOS ANGELES	06	037	6213.26	31084	LOS ANGELES-LONG BEACH-ANAHEIM	UPPER	N
GREATER LOS ANGELES	06	037	6214.00	31084	LOS ANGELES-LONG BEACH-ANAHEIM	UPPER	N
GREATER LOS ANGELES	06	037	6500.01	31084	LOS ANGELES-LONG BEACH-ANAHEIM	UPPER	Y
GREATER LOS ANGELES	06	037	6500.03	31084	LOS ANGELES-LONG BEACH-ANAHEIM	MIDDLE	Y
GREATER LOS ANGELES	06	037	6500.04	31084	LOS ANGELES-LONG BEACH-ANAHEIM	UPPER	Y
GREATER LOS ANGELES	06	037	6501.01	31084	LOS ANGELES-LONG BEACH-ANAHEIM	UPPER	Y
GREATER LOS ANGELES	06	037	6501.02	31084	LOS ANGELES-LONG BEACH-ANAHEIM	UPPER	Y
GREATER LOS ANGELES	06	037	6502.00	31084	LOS ANGELES-LONG BEACH-ANAHEIM	UPPER	Y
GREATER LOS ANGELES	06	037	6503.00	31084	LOS ANGELES-LONG BEACH-ANAHEIM	UPPER	Y
GREATER LOS ANGELES	06	037	6504.01	31084	LOS ANGELES-LONG BEACH-ANAHEIM	UPPER	Y
GREATER LOS ANGELES	06	037	6505.01	31084	LOS ANGELES-LONG BEACH-ANAHEIM	UPPER	Y
GREATER LOS ANGELES	06	037	6505.02	31084	LOS ANGELES-LONG BEACH-ANAHEIM	UPPER	Y
GREATER LOS ANGELES	06	037	6506.03	31084	LOS ANGELES-LONG BEACH-ANAHEIM	MIDDLE	Y
GREATER LOS ANGELES	06	037	6506.04	31084	LOS ANGELES-LONG BEACH-ANAHEIM	MIDDLE	Y
GREATER LOS ANGELES	06	037	6506.05	31084	LOS ANGELES-LONG BEACH-ANAHEIM	UPPER	Y
GREATER LOS ANGELES	06	037	6506.06	31084	LOS ANGELES-LONG BEACH-ANAHEIM	MIDDLE	Y
GREATER LOS ANGELES	06	037	6506.07	31084	LOS ANGELES-LONG BEACH-ANAHEIM	UPPER	Y
GREATER LOS ANGELES	06	037	6507.01	31084	LOS ANGELES-LONG BEACH-ANAHEIM	UPPER	Y
GREATER LOS ANGELES	06	037	6507.02	31084	LOS ANGELES-LONG BEACH-ANAHEIM	UPPER	Y
GREATER LOS ANGELES	06	037	6508.01	31084	LOS ANGELES-LONG BEACH-ANAHEIM	UPPER	Y
GREATER LOS ANGELES	06	037	6508.02	31084	LOS ANGELES-LONG BEACH-ANAHEIM	UPPER	Y
GREATER LOS ANGELES	06	037	6509.01	31084	LOS ANGELES-LONG BEACH-ANAHEIM	UPPER	Y
GREATER LOS ANGELES	06	037	6509.03	31084	LOS ANGELES-LONG BEACH-ANAHEIM	UPPER	Y
GREATER LOS ANGELES	06	037	6509.04	31084	LOS ANGELES-LONG BEACH-ANAHEIM	UPPER	Y
GREATER LOS ANGELES	06	037	6510.01	31084	LOS ANGELES-LONG BEACH-ANAHEIM	UPPER	Y

*MINORITY: "Y" = 50% OR GREATER

COMERICA BANK
CENSUS TRACT LISTINGS
CALIFORNIA
CRA ASSESSMENT AREA

ASSESSMENT AREA	STATE	COUNTY	CENSUS TRACT	MSA/MD	MSA NAME	TRACT INCOME LEVEL	*MINORITY
GREATER LOS ANGELES	06	037	6510.02	31084	LOS ANGELES-LONG BEACH-ANAHEIM	UPPER	Y
GREATER LOS ANGELES	06	037	6511.01	31084	LOS ANGELES-LONG BEACH-ANAHEIM	UPPER	Y
GREATER LOS ANGELES	06	037	6511.02	31084	LOS ANGELES-LONG BEACH-ANAHEIM	MIDDLE	Y
GREATER LOS ANGELES	06	037	6512.01	31084	LOS ANGELES-LONG BEACH-ANAHEIM	UPPER	N
GREATER LOS ANGELES	06	037	6512.21	31084	LOS ANGELES-LONG BEACH-ANAHEIM	UPPER	Y
GREATER LOS ANGELES	06	037	6512.22	31084	LOS ANGELES-LONG BEACH-ANAHEIM	UPPER	Y
GREATER LOS ANGELES	06	037	6513.02	31084	LOS ANGELES-LONG BEACH-ANAHEIM	UPPER	N
GREATER LOS ANGELES	06	037	6513.04	31084	LOS ANGELES-LONG BEACH-ANAHEIM	UPPER	N
GREATER LOS ANGELES	06	037	6514.01	31084	LOS ANGELES-LONG BEACH-ANAHEIM	UPPER	Y
GREATER LOS ANGELES	06	037	6514.02	31084	LOS ANGELES-LONG BEACH-ANAHEIM	UPPER	Y
GREATER LOS ANGELES	06	037	6700.01	31084	LOS ANGELES-LONG BEACH-ANAHEIM	MIDDLE	Y
GREATER LOS ANGELES	06	037	6700.02	31084	LOS ANGELES-LONG BEACH-ANAHEIM	UPPER	Y
GREATER LOS ANGELES	06	037	6700.03	31084	LOS ANGELES-LONG BEACH-ANAHEIM	UPPER	Y
GREATER LOS ANGELES	06	037	6701.01	31084	LOS ANGELES-LONG BEACH-ANAHEIM	UPPER	Y
GREATER LOS ANGELES	06	037	6701.02	31084	LOS ANGELES-LONG BEACH-ANAHEIM	MIDDLE	Y
GREATER LOS ANGELES	06	037	6702.01	31084	LOS ANGELES-LONG BEACH-ANAHEIM	UPPER	N
GREATER LOS ANGELES	06	037	6702.02	31084	LOS ANGELES-LONG BEACH-ANAHEIM	UPPER	N
GREATER LOS ANGELES	06	037	6703.24	31084	LOS ANGELES-LONG BEACH-ANAHEIM	UPPER	N
GREATER LOS ANGELES	06	037	6703.26	31084	LOS ANGELES-LONG BEACH-ANAHEIM	UPPER	N
GREATER LOS ANGELES	06	037	6703.28	31084	LOS ANGELES-LONG BEACH-ANAHEIM	UPPER	N
GREATER LOS ANGELES	06	037	6704.05	31084	LOS ANGELES-LONG BEACH-ANAHEIM	UPPER	Y
GREATER LOS ANGELES	06	037	6704.06	31084	LOS ANGELES-LONG BEACH-ANAHEIM	UPPER	Y
GREATER LOS ANGELES	06	037	6704.07	31084	LOS ANGELES-LONG BEACH-ANAHEIM	UPPER	Y
GREATER LOS ANGELES	06	037	6704.13	31084	LOS ANGELES-LONG BEACH-ANAHEIM	UPPER	Y
GREATER LOS ANGELES	06	037	6704.16	31084	LOS ANGELES-LONG BEACH-ANAHEIM	UPPER	Y
GREATER LOS ANGELES	06	037	6704.17	31084	LOS ANGELES-LONG BEACH-ANAHEIM	UPPER	Y
GREATER LOS ANGELES	06	037	6704.18	31084	LOS ANGELES-LONG BEACH-ANAHEIM	UPPER	N
GREATER LOS ANGELES	06	037	6705.00	31084	LOS ANGELES-LONG BEACH-ANAHEIM	UPPER	N
GREATER LOS ANGELES	06	037	6706.03	31084	LOS ANGELES-LONG BEACH-ANAHEIM	UPPER	Y
GREATER LOS ANGELES	06	037	6706.04	31084	LOS ANGELES-LONG BEACH-ANAHEIM	UPPER	N
GREATER LOS ANGELES	06	037	6707.01	31084	LOS ANGELES-LONG BEACH-ANAHEIM	UPPER	Y
GREATER LOS ANGELES	06	037	6707.02	31084	LOS ANGELES-LONG BEACH-ANAHEIM	UPPER	N
GREATER LOS ANGELES	06	037	7001.01	31084	LOS ANGELES-LONG BEACH-ANAHEIM	UPPER	N
GREATER LOS ANGELES	06	037	7001.02	31084	LOS ANGELES-LONG BEACH-ANAHEIM	NA	N
GREATER LOS ANGELES	06	037	7002.00	31084	LOS ANGELES-LONG BEACH-ANAHEIM	NA	N

*MINORITY: "Y" = 50% OR GREATER

COMERICA BANK
CENSUS TRACT LISTINGS
CALIFORNIA
CRA ASSESSMENT AREA

ASSESSMENT AREA	STATE	COUNTY	CENSUS TRACT	MSA/MD	MSA NAME	TRACT INCOME LEVEL	*MINORITY
GREATER LOS ANGELES	06	037	7003.00	31084	LOS ANGELES-LONG BEACH-ANAHEIM	UPPER	N
GREATER LOS ANGELES	06	037	7004.00	31084	LOS ANGELES-LONG BEACH-ANAHEIM	MIDDLE	N
GREATER LOS ANGELES	06	037	7005.01	31084	LOS ANGELES-LONG BEACH-ANAHEIM	UPPER	N
GREATER LOS ANGELES	06	037	7005.02	31084	LOS ANGELES-LONG BEACH-ANAHEIM	UPPER	N
GREATER LOS ANGELES	06	037	7006.00	31084	LOS ANGELES-LONG BEACH-ANAHEIM	UPPER	N
GREATER LOS ANGELES	06	037	7007.00	31084	LOS ANGELES-LONG BEACH-ANAHEIM	UPPER	N
GREATER LOS ANGELES	06	037	7008.01	31084	LOS ANGELES-LONG BEACH-ANAHEIM	UPPER	N
GREATER LOS ANGELES	06	037	7008.02	31084	LOS ANGELES-LONG BEACH-ANAHEIM	UPPER	N
GREATER LOS ANGELES	06	037	7009.01	31084	LOS ANGELES-LONG BEACH-ANAHEIM	UPPER	N
GREATER LOS ANGELES	06	037	7009.02	31084	LOS ANGELES-LONG BEACH-ANAHEIM	UPPER	N
GREATER LOS ANGELES	06	037	7010.00	31084	LOS ANGELES-LONG BEACH-ANAHEIM	UPPER	N
GREATER LOS ANGELES	06	037	7012.01	31084	LOS ANGELES-LONG BEACH-ANAHEIM	UPPER	N
GREATER LOS ANGELES	06	037	7012.02	31084	LOS ANGELES-LONG BEACH-ANAHEIM	UPPER	N
GREATER LOS ANGELES	06	037	7013.02	31084	LOS ANGELES-LONG BEACH-ANAHEIM	UPPER	N
GREATER LOS ANGELES	06	037	7013.04	31084	LOS ANGELES-LONG BEACH-ANAHEIM	UPPER	N
GREATER LOS ANGELES	06	037	7014.02	31084	LOS ANGELES-LONG BEACH-ANAHEIM	UPPER	N
GREATER LOS ANGELES	06	037	7015.01	31084	LOS ANGELES-LONG BEACH-ANAHEIM	UPPER	N
GREATER LOS ANGELES	06	037	7015.02	31084	LOS ANGELES-LONG BEACH-ANAHEIM	UPPER	N
GREATER LOS ANGELES	06	037	7016.01	31084	LOS ANGELES-LONG BEACH-ANAHEIM	UPPER	N
GREATER LOS ANGELES	06	037	7016.02	31084	LOS ANGELES-LONG BEACH-ANAHEIM	UPPER	N
GREATER LOS ANGELES	06	037	7017.01	31084	LOS ANGELES-LONG BEACH-ANAHEIM	MIDDLE	N
GREATER LOS ANGELES	06	037	7017.02	31084	LOS ANGELES-LONG BEACH-ANAHEIM	NA	N
GREATER LOS ANGELES	06	037	7018.01	31084	LOS ANGELES-LONG BEACH-ANAHEIM	MIDDLE	Y
GREATER LOS ANGELES	06	037	7018.02	31084	LOS ANGELES-LONG BEACH-ANAHEIM	MIDDLE	Y
GREATER LOS ANGELES	06	037	7019.02	31084	LOS ANGELES-LONG BEACH-ANAHEIM	UPPER	N
GREATER LOS ANGELES	06	037	7020.02	31084	LOS ANGELES-LONG BEACH-ANAHEIM	UPPER	N
GREATER LOS ANGELES	06	037	7021.02	31084	LOS ANGELES-LONG BEACH-ANAHEIM	UPPER	N
GREATER LOS ANGELES	06	037	7022.01	31084	LOS ANGELES-LONG BEACH-ANAHEIM	UPPER	N
GREATER LOS ANGELES	06	037	7022.02	31084	LOS ANGELES-LONG BEACH-ANAHEIM	UPPER	N
GREATER LOS ANGELES	06	037	7023.00	31084	LOS ANGELES-LONG BEACH-ANAHEIM	UPPER	N
GREATER LOS ANGELES	06	037	7024.00	31084	LOS ANGELES-LONG BEACH-ANAHEIM	UPPER	Y
GREATER LOS ANGELES	06	037	7025.01	31084	LOS ANGELES-LONG BEACH-ANAHEIM	UPPER	N
GREATER LOS ANGELES	06	037	7025.02	31084	LOS ANGELES-LONG BEACH-ANAHEIM	UPPER	Y
GREATER LOS ANGELES	06	037	7026.00	31084	LOS ANGELES-LONG BEACH-ANAHEIM	UPPER	Y
GREATER LOS ANGELES	06	037	7027.00	31084	LOS ANGELES-LONG BEACH-ANAHEIM	UPPER	N

*MINORITY: "Y" = 50% OR GREATER

COMERICA BANK
CENSUS TRACT LISTINGS
CALIFORNIA
CRA ASSESSMENT AREA

ASSESSMENT AREA	STATE	COUNTY	CENSUS TRACT	MSA/MD	MSA NAME	TRACT INCOME LEVEL	*MINORITY
GREATER LOS ANGELES	06	037	7028.01	31084	LOS ANGELES-LONG BEACH-ANAHEIM	UPPER	Y
GREATER LOS ANGELES	06	037	7028.02	31084	LOS ANGELES-LONG BEACH-ANAHEIM	MIDDLE	Y
GREATER LOS ANGELES	06	037	7028.03	31084	LOS ANGELES-LONG BEACH-ANAHEIM	UPPER	Y
GREATER LOS ANGELES	06	037	7029.00	31084	LOS ANGELES-LONG BEACH-ANAHEIM	UPPER	N
GREATER LOS ANGELES	06	037	7030.02	31084	LOS ANGELES-LONG BEACH-ANAHEIM	UPPER	Y
GREATER LOS ANGELES	06	037	7030.03	31084	LOS ANGELES-LONG BEACH-ANAHEIM	UPPER	Y
GREATER LOS ANGELES	06	037	7031.00	31084	LOS ANGELES-LONG BEACH-ANAHEIM	UPPER	Y
GREATER LOS ANGELES	06	037	7032.00	31084	LOS ANGELES-LONG BEACH-ANAHEIM	UPPER	Y
GREATER LOS ANGELES	06	037	8001.01	31084	LOS ANGELES-LONG BEACH-ANAHEIM	UPPER	N
GREATER LOS ANGELES	06	037	8001.03	31084	LOS ANGELES-LONG BEACH-ANAHEIM	UPPER	N
GREATER LOS ANGELES	06	037	8001.04	31084	LOS ANGELES-LONG BEACH-ANAHEIM	UPPER	N
GREATER LOS ANGELES	06	037	8002.02	31084	LOS ANGELES-LONG BEACH-ANAHEIM	UPPER	N
GREATER LOS ANGELES	06	037	8002.04	31084	LOS ANGELES-LONG BEACH-ANAHEIM	UPPER	N
GREATER LOS ANGELES	06	037	8002.05	31084	LOS ANGELES-LONG BEACH-ANAHEIM	UPPER	N
GREATER LOS ANGELES	06	037	8002.06	31084	LOS ANGELES-LONG BEACH-ANAHEIM	UPPER	N
GREATER LOS ANGELES	06	037	8003.24	31084	LOS ANGELES-LONG BEACH-ANAHEIM	UPPER	N
GREATER LOS ANGELES	06	037	8003.25	31084	LOS ANGELES-LONG BEACH-ANAHEIM	UPPER	N
GREATER LOS ANGELES	06	037	8003.28	31084	LOS ANGELES-LONG BEACH-ANAHEIM	UPPER	N
GREATER LOS ANGELES	06	037	8003.33	31084	LOS ANGELES-LONG BEACH-ANAHEIM	UPPER	N
GREATER LOS ANGELES	06	037	8003.34	31084	LOS ANGELES-LONG BEACH-ANAHEIM	UPPER	N
GREATER LOS ANGELES	06	037	8003.35	31084	LOS ANGELES-LONG BEACH-ANAHEIM	UPPER	N
GREATER LOS ANGELES	06	037	8003.36	31084	LOS ANGELES-LONG BEACH-ANAHEIM	UPPER	N
GREATER LOS ANGELES	06	037	8003.37	31084	LOS ANGELES-LONG BEACH-ANAHEIM	UPPER	N
GREATER LOS ANGELES	06	037	8003.38	31084	LOS ANGELES-LONG BEACH-ANAHEIM	UPPER	N
GREATER LOS ANGELES	06	037	8004.06	31084	LOS ANGELES-LONG BEACH-ANAHEIM	UPPER	N
GREATER LOS ANGELES	06	037	8004.10	31084	LOS ANGELES-LONG BEACH-ANAHEIM	UPPER	N
GREATER LOS ANGELES	06	037	8004.11	31084	LOS ANGELES-LONG BEACH-ANAHEIM	UPPER	N
GREATER LOS ANGELES	06	037	8004.12	31084	LOS ANGELES-LONG BEACH-ANAHEIM	UPPER	N
GREATER LOS ANGELES	06	037	8005.04	31084	LOS ANGELES-LONG BEACH-ANAHEIM	UPPER	N
GREATER LOS ANGELES	06	037	8005.06	31084	LOS ANGELES-LONG BEACH-ANAHEIM	UPPER	N
GREATER LOS ANGELES	06	037	9001.02	31084	LOS ANGELES-LONG BEACH-ANAHEIM	MODERATE	Y
GREATER LOS ANGELES	06	037	9001.03	31084	LOS ANGELES-LONG BEACH-ANAHEIM	MODERATE	Y
GREATER LOS ANGELES	06	037	9001.04	31084	LOS ANGELES-LONG BEACH-ANAHEIM	MODERATE	Y
GREATER LOS ANGELES	06	037	9003.01	31084	LOS ANGELES-LONG BEACH-ANAHEIM	MODERATE	Y
GREATER LOS ANGELES	06	037	9005.01	31084	LOS ANGELES-LONG BEACH-ANAHEIM	MIDDLE	Y

*MINORITY: "Y" = 50% OR GREATER

COMERICA BANK
CENSUS TRACT LISTINGS
CALIFORNIA
CRA ASSESSMENT AREA

ASSESSMENT AREA	STATE	COUNTY	CENSUS TRACT	MSA/MD	MSA NAME	TRACT INCOME LEVEL	*MINORITY
GREATER LOS ANGELES	06	037	9005.04	31084	LOS ANGELES-LONG BEACH-ANAHEIM	MODERATE	Y
GREATER LOS ANGELES	06	037	9005.05	31084	LOS ANGELES-LONG BEACH-ANAHEIM	MODERATE	Y
GREATER LOS ANGELES	06	037	9005.06	31084	LOS ANGELES-LONG BEACH-ANAHEIM	MIDDLE	Y
GREATER LOS ANGELES	06	037	9005.08	31084	LOS ANGELES-LONG BEACH-ANAHEIM	MIDDLE	Y
GREATER LOS ANGELES	06	037	9005.09	31084	LOS ANGELES-LONG BEACH-ANAHEIM	MODERATE	Y
GREATER LOS ANGELES	06	037	9005.10	31084	LOS ANGELES-LONG BEACH-ANAHEIM	MODERATE	Y
GREATER LOS ANGELES	06	037	9006.02	31084	LOS ANGELES-LONG BEACH-ANAHEIM	MODERATE	Y
GREATER LOS ANGELES	06	037	9006.06	31084	LOS ANGELES-LONG BEACH-ANAHEIM	MODERATE	Y
GREATER LOS ANGELES	06	037	9006.07	31084	LOS ANGELES-LONG BEACH-ANAHEIM	MODERATE	Y
GREATER LOS ANGELES	06	037	9006.08	31084	LOS ANGELES-LONG BEACH-ANAHEIM	MODERATE	Y
GREATER LOS ANGELES	06	037	9006.09	31084	LOS ANGELES-LONG BEACH-ANAHEIM	MODERATE	Y
GREATER LOS ANGELES	06	037	9006.10	31084	LOS ANGELES-LONG BEACH-ANAHEIM	MODERATE	Y
GREATER LOS ANGELES	06	037	9006.11	31084	LOS ANGELES-LONG BEACH-ANAHEIM	MIDDLE	Y
GREATER LOS ANGELES	06	037	9007.01	31084	LOS ANGELES-LONG BEACH-ANAHEIM	MODERATE	Y
GREATER LOS ANGELES	06	037	9007.03	31084	LOS ANGELES-LONG BEACH-ANAHEIM	MODERATE	Y
GREATER LOS ANGELES	06	037	9007.04	31084	LOS ANGELES-LONG BEACH-ANAHEIM	MODERATE	Y
GREATER LOS ANGELES	06	037	9007.05	31084	LOS ANGELES-LONG BEACH-ANAHEIM	MODERATE	Y
GREATER LOS ANGELES	06	037	9008.04	31084	LOS ANGELES-LONG BEACH-ANAHEIM	MODERATE	Y
GREATER LOS ANGELES	06	037	9008.05	31084	LOS ANGELES-LONG BEACH-ANAHEIM	MIDDLE	Y
GREATER LOS ANGELES	06	037	9008.06	31084	LOS ANGELES-LONG BEACH-ANAHEIM	LOW	Y
GREATER LOS ANGELES	06	037	9008.07	31084	LOS ANGELES-LONG BEACH-ANAHEIM	MODERATE	Y
GREATER LOS ANGELES	06	037	9008.08	31084	LOS ANGELES-LONG BEACH-ANAHEIM	MODERATE	Y
GREATER LOS ANGELES	06	037	9009.01	31084	LOS ANGELES-LONG BEACH-ANAHEIM	MIDDLE	Y
GREATER LOS ANGELES	06	037	9009.02	31084	LOS ANGELES-LONG BEACH-ANAHEIM	MIDDLE	N
GREATER LOS ANGELES	06	037	9010.03	31084	LOS ANGELES-LONG BEACH-ANAHEIM	NA	Y
GREATER LOS ANGELES	06	037	9010.07	31084	LOS ANGELES-LONG BEACH-ANAHEIM	MIDDLE	N
GREATER LOS ANGELES	06	037	9010.08	31084	LOS ANGELES-LONG BEACH-ANAHEIM	MIDDLE	Y
GREATER LOS ANGELES	06	037	9010.09	31084	LOS ANGELES-LONG BEACH-ANAHEIM	MIDDLE	Y
GREATER LOS ANGELES	06	037	9010.10	31084	LOS ANGELES-LONG BEACH-ANAHEIM	MODERATE	Y
GREATER LOS ANGELES	06	037	9010.11	31084	LOS ANGELES-LONG BEACH-ANAHEIM	MIDDLE	Y
GREATER LOS ANGELES	06	037	9010.12	31084	LOS ANGELES-LONG BEACH-ANAHEIM	UPPER	Y
GREATER LOS ANGELES	06	037	9010.13	31084	LOS ANGELES-LONG BEACH-ANAHEIM	UPPER	Y
GREATER LOS ANGELES	06	037	9010.14	31084	LOS ANGELES-LONG BEACH-ANAHEIM	UPPER	Y
GREATER LOS ANGELES	06	037	9011.01	31084	LOS ANGELES-LONG BEACH-ANAHEIM	MIDDLE	Y
GREATER LOS ANGELES	06	037	9011.02	31084	LOS ANGELES-LONG BEACH-ANAHEIM	MIDDLE	Y

*MINORITY: "Y" = 50% OR GREATER

COMERICA BANK
CENSUS TRACT LISTINGS
CALIFORNIA
CRA ASSESSMENT AREA

ASSESSMENT AREA	STATE	COUNTY	CENSUS TRACT	MSA/MD	MSA NAME	TRACT INCOME LEVEL	*MINORITY
GREATER LOS ANGELES	06	037	9012.09	31084	LOS ANGELES-LONG BEACH-ANAHEIM	MIDDLE	N
GREATER LOS ANGELES	06	037	9012.10	31084	LOS ANGELES-LONG BEACH-ANAHEIM	MIDDLE	N
GREATER LOS ANGELES	06	037	9012.14	31084	LOS ANGELES-LONG BEACH-ANAHEIM	MIDDLE	Y
GREATER LOS ANGELES	06	037	9012.15	31084	LOS ANGELES-LONG BEACH-ANAHEIM	UPPER	N
GREATER LOS ANGELES	06	037	9012.16	31084	LOS ANGELES-LONG BEACH-ANAHEIM	UPPER	Y
GREATER LOS ANGELES	06	037	9012.17	31084	LOS ANGELES-LONG BEACH-ANAHEIM	UPPER	N
GREATER LOS ANGELES	06	037	9012.18	31084	LOS ANGELES-LONG BEACH-ANAHEIM	UPPER	Y
GREATER LOS ANGELES	06	037	9013.00	31084	LOS ANGELES-LONG BEACH-ANAHEIM	MODERATE	Y
GREATER LOS ANGELES	06	037	9100.02	31084	LOS ANGELES-LONG BEACH-ANAHEIM	MODERATE	Y
GREATER LOS ANGELES	06	037	9102.10	31084	LOS ANGELES-LONG BEACH-ANAHEIM	UPPER	Y
GREATER LOS ANGELES	06	037	9102.11	31084	LOS ANGELES-LONG BEACH-ANAHEIM	UPPER	Y
GREATER LOS ANGELES	06	037	9102.12	31084	LOS ANGELES-LONG BEACH-ANAHEIM	UPPER	N
GREATER LOS ANGELES	06	037	9102.13	31084	LOS ANGELES-LONG BEACH-ANAHEIM	UPPER	Y
GREATER LOS ANGELES	06	037	9102.14	31084	LOS ANGELES-LONG BEACH-ANAHEIM	UPPER	Y
GREATER LOS ANGELES	06	037	9102.15	31084	LOS ANGELES-LONG BEACH-ANAHEIM	MIDDLE	Y
GREATER LOS ANGELES	06	037	9102.16	31084	LOS ANGELES-LONG BEACH-ANAHEIM	UPPER	Y
GREATER LOS ANGELES	06	037	9102.17	31084	LOS ANGELES-LONG BEACH-ANAHEIM	MIDDLE	Y
GREATER LOS ANGELES	06	037	9102.18	31084	LOS ANGELES-LONG BEACH-ANAHEIM	MIDDLE	Y
GREATER LOS ANGELES	06	037	9103.01	31084	LOS ANGELES-LONG BEACH-ANAHEIM	UPPER	N
GREATER LOS ANGELES	06	037	9103.02	31084	LOS ANGELES-LONG BEACH-ANAHEIM	MIDDLE	Y
GREATER LOS ANGELES	06	037	9104.01	31084	LOS ANGELES-LONG BEACH-ANAHEIM	MIDDLE	Y
GREATER LOS ANGELES	06	037	9104.04	31084	LOS ANGELES-LONG BEACH-ANAHEIM	MODERATE	Y
GREATER LOS ANGELES	06	037	9104.05	31084	LOS ANGELES-LONG BEACH-ANAHEIM	LOW	Y
GREATER LOS ANGELES	06	037	9105.01	31084	LOS ANGELES-LONG BEACH-ANAHEIM	LOW	Y
GREATER LOS ANGELES	06	037	9105.02	31084	LOS ANGELES-LONG BEACH-ANAHEIM	MODERATE	Y
GREATER LOS ANGELES	06	037	9105.04	31084	LOS ANGELES-LONG BEACH-ANAHEIM	MODERATE	Y
GREATER LOS ANGELES	06	037	9105.05	31084	LOS ANGELES-LONG BEACH-ANAHEIM	MIDDLE	Y
GREATER LOS ANGELES	06	037	9106.01	31084	LOS ANGELES-LONG BEACH-ANAHEIM	MODERATE	Y
GREATER LOS ANGELES	06	037	9106.02	31084	LOS ANGELES-LONG BEACH-ANAHEIM	MODERATE	Y
GREATER LOS ANGELES	06	037	9106.05	31084	LOS ANGELES-LONG BEACH-ANAHEIM	MODERATE	Y
GREATER LOS ANGELES	06	037	9106.06	31084	LOS ANGELES-LONG BEACH-ANAHEIM	MODERATE	Y
GREATER LOS ANGELES	06	037	9106.07	31084	LOS ANGELES-LONG BEACH-ANAHEIM	MODERATE	Y
GREATER LOS ANGELES	06	037	9106.08	31084	LOS ANGELES-LONG BEACH-ANAHEIM	MODERATE	Y
GREATER LOS ANGELES	06	037	9107.06	31084	LOS ANGELES-LONG BEACH-ANAHEIM	MIDDLE	Y
GREATER LOS ANGELES	06	037	9107.07	31084	LOS ANGELES-LONG BEACH-ANAHEIM	MODERATE	Y

*MINORITY: "Y" = 50% OR GREATER

COMERICA BANK
CENSUS TRACT LISTINGS
CALIFORNIA
CRA ASSESSMENT AREA

ASSESSMENT AREA	STATE	COUNTY	CENSUS TRACT	MSA/MD	MSA NAME	TRACT INCOME LEVEL	*MINORITY
GREATER LOS ANGELES	06	037	9107.09	31084	LOS ANGELES-LONG BEACH-ANAHEIM	MIDDLE	Y
GREATER LOS ANGELES	06	037	9107.12	31084	LOS ANGELES-LONG BEACH-ANAHEIM	MIDDLE	Y
GREATER LOS ANGELES	06	037	9107.13	31084	LOS ANGELES-LONG BEACH-ANAHEIM	MIDDLE	Y
GREATER LOS ANGELES	06	037	9107.14	31084	LOS ANGELES-LONG BEACH-ANAHEIM	MODERATE	Y
GREATER LOS ANGELES	06	037	9107.15	31084	LOS ANGELES-LONG BEACH-ANAHEIM	MODERATE	Y
GREATER LOS ANGELES	06	037	9107.16	31084	LOS ANGELES-LONG BEACH-ANAHEIM	MIDDLE	Y
GREATER LOS ANGELES	06	037	9107.17	31084	LOS ANGELES-LONG BEACH-ANAHEIM	MIDDLE	Y
GREATER LOS ANGELES	06	037	9107.18	31084	LOS ANGELES-LONG BEACH-ANAHEIM	MIDDLE	Y
GREATER LOS ANGELES	06	037	9107.19	31084	LOS ANGELES-LONG BEACH-ANAHEIM	MIDDLE	Y
GREATER LOS ANGELES	06	037	9107.20	31084	LOS ANGELES-LONG BEACH-ANAHEIM	MIDDLE	Y
GREATER LOS ANGELES	06	037	9107.21	31084	LOS ANGELES-LONG BEACH-ANAHEIM	MIDDLE	Y
GREATER LOS ANGELES	06	037	9108.04	31084	LOS ANGELES-LONG BEACH-ANAHEIM	UPPER	N
GREATER LOS ANGELES	06	037	9108.07	31084	LOS ANGELES-LONG BEACH-ANAHEIM	UPPER	Y
GREATER LOS ANGELES	06	037	9108.08	31084	LOS ANGELES-LONG BEACH-ANAHEIM	UPPER	Y
GREATER LOS ANGELES	06	037	9108.09	31084	LOS ANGELES-LONG BEACH-ANAHEIM	UPPER	N
GREATER LOS ANGELES	06	037	9108.10	31084	LOS ANGELES-LONG BEACH-ANAHEIM	UPPER	N
GREATER LOS ANGELES	06	037	9108.14	31084	LOS ANGELES-LONG BEACH-ANAHEIM	UPPER	N
GREATER LOS ANGELES	06	037	9108.15	31084	LOS ANGELES-LONG BEACH-ANAHEIM	UPPER	N
GREATER LOS ANGELES	06	037	9110.01	31084	LOS ANGELES-LONG BEACH-ANAHEIM	MIDDLE	N
GREATER LOS ANGELES	06	037	9111.00	31084	LOS ANGELES-LONG BEACH-ANAHEIM	MODERATE	Y
GREATER LOS ANGELES	06	037	9200.13	31084	LOS ANGELES-LONG BEACH-ANAHEIM	UPPER	Y
GREATER LOS ANGELES	06	037	9200.15	31084	LOS ANGELES-LONG BEACH-ANAHEIM	UPPER	N
GREATER LOS ANGELES	06	037	9200.16	31084	LOS ANGELES-LONG BEACH-ANAHEIM	UPPER	N
GREATER LOS ANGELES	06	037	9200.17	31084	LOS ANGELES-LONG BEACH-ANAHEIM	UPPER	N
GREATER LOS ANGELES	06	037	9200.18	31084	LOS ANGELES-LONG BEACH-ANAHEIM	UPPER	N
GREATER LOS ANGELES	06	037	9200.20	31084	LOS ANGELES-LONG BEACH-ANAHEIM	UPPER	N
GREATER LOS ANGELES	06	037	9200.28	31084	LOS ANGELES-LONG BEACH-ANAHEIM	UPPER	Y
GREATER LOS ANGELES	06	037	9200.29	31084	LOS ANGELES-LONG BEACH-ANAHEIM	MIDDLE	Y
GREATER LOS ANGELES	06	037	9200.30	31084	LOS ANGELES-LONG BEACH-ANAHEIM	UPPER	Y
GREATER LOS ANGELES	06	037	9200.31	31084	LOS ANGELES-LONG BEACH-ANAHEIM	MIDDLE	N
GREATER LOS ANGELES	06	037	9200.34	31084	LOS ANGELES-LONG BEACH-ANAHEIM	UPPER	Y
GREATER LOS ANGELES	06	037	9200.35	31084	LOS ANGELES-LONG BEACH-ANAHEIM	MIDDLE	Y
GREATER LOS ANGELES	06	037	9200.38	31084	LOS ANGELES-LONG BEACH-ANAHEIM	MODERATE	Y
GREATER LOS ANGELES	06	037	9200.39	31084	LOS ANGELES-LONG BEACH-ANAHEIM	UPPER	Y
GREATER LOS ANGELES	06	037	9200.40	31084	LOS ANGELES-LONG BEACH-ANAHEIM	UPPER	Y

*MINORITY: "Y" = 50% OR GREATER

COMERICA BANK
CENSUS TRACT LISTINGS
CALIFORNIA
CRA ASSESSMENT AREA

ASSESSMENT AREA	STATE	COUNTY	CENSUS TRACT	MSA/MD	MSA NAME	TRACT INCOME LEVEL	*MINORITY
GREATER LOS ANGELES	06	037	9200.41	31084	LOS ANGELES-LONG BEACH-ANAHEIM	MIDDLE	Y
GREATER LOS ANGELES	06	037	9200.42	31084	LOS ANGELES-LONG BEACH-ANAHEIM	UPPER	Y
GREATER LOS ANGELES	06	037	9200.43	31084	LOS ANGELES-LONG BEACH-ANAHEIM	UPPER	Y
GREATER LOS ANGELES	06	037	9200.44	31084	LOS ANGELES-LONG BEACH-ANAHEIM	UPPER	N
GREATER LOS ANGELES	06	037	9200.45	31084	LOS ANGELES-LONG BEACH-ANAHEIM	UPPER	N
GREATER LOS ANGELES	06	037	9200.46	31084	LOS ANGELES-LONG BEACH-ANAHEIM	MIDDLE	Y
GREATER LOS ANGELES	06	037	9200.47	31084	LOS ANGELES-LONG BEACH-ANAHEIM	MODERATE	Y
GREATER LOS ANGELES	06	037	9200.48	31084	LOS ANGELES-LONG BEACH-ANAHEIM	MIDDLE	Y
GREATER LOS ANGELES	06	037	9200.49	31084	LOS ANGELES-LONG BEACH-ANAHEIM	UPPER	Y
GREATER LOS ANGELES	06	037	9200.50	31084	LOS ANGELES-LONG BEACH-ANAHEIM	MODERATE	N
GREATER LOS ANGELES	06	037	9201.02	31084	LOS ANGELES-LONG BEACH-ANAHEIM	UPPER	Y
GREATER LOS ANGELES	06	037	9201.04	31084	LOS ANGELES-LONG BEACH-ANAHEIM	UPPER	N
GREATER LOS ANGELES	06	037	9201.06	31084	LOS ANGELES-LONG BEACH-ANAHEIM	MIDDLE	Y
GREATER LOS ANGELES	06	037	9201.09	31084	LOS ANGELES-LONG BEACH-ANAHEIM	UPPER	N
GREATER LOS ANGELES	06	037	9201.10	31084	LOS ANGELES-LONG BEACH-ANAHEIM	UPPER	N
GREATER LOS ANGELES	06	037	9201.11	31084	LOS ANGELES-LONG BEACH-ANAHEIM	UPPER	N
GREATER LOS ANGELES	06	037	9201.12	31084	LOS ANGELES-LONG BEACH-ANAHEIM	UPPER	N
GREATER LOS ANGELES	06	037	9201.14	31084	LOS ANGELES-LONG BEACH-ANAHEIM	UPPER	Y
GREATER LOS ANGELES	06	037	9201.15	31084	LOS ANGELES-LONG BEACH-ANAHEIM	UPPER	N
GREATER LOS ANGELES	06	037	9201.16	31084	LOS ANGELES-LONG BEACH-ANAHEIM	UPPER	N
GREATER LOS ANGELES	06	037	9201.18	31084	LOS ANGELES-LONG BEACH-ANAHEIM	UPPER	Y
GREATER LOS ANGELES	06	037	9201.19	31084	LOS ANGELES-LONG BEACH-ANAHEIM	UPPER	Y
GREATER LOS ANGELES	06	037	9201.20	31084	LOS ANGELES-LONG BEACH-ANAHEIM	UPPER	Y
GREATER LOS ANGELES	06	037	9201.21	31084	LOS ANGELES-LONG BEACH-ANAHEIM	UPPER	Y
GREATER LOS ANGELES	06	037	9202.00	31084	LOS ANGELES-LONG BEACH-ANAHEIM	NA	Y
GREATER LOS ANGELES	06	037	9203.03	31084	LOS ANGELES-LONG BEACH-ANAHEIM	UPPER	N
GREATER LOS ANGELES	06	037	9203.12	31084	LOS ANGELES-LONG BEACH-ANAHEIM	UPPER	N
GREATER LOS ANGELES	06	037	9203.13	31084	LOS ANGELES-LONG BEACH-ANAHEIM	UPPER	Y
GREATER LOS ANGELES	06	037	9203.14	31084	LOS ANGELES-LONG BEACH-ANAHEIM	UPPER	N
GREATER LOS ANGELES	06	037	9203.22	31084	LOS ANGELES-LONG BEACH-ANAHEIM	MIDDLE	N
GREATER LOS ANGELES	06	037	9203.26	31084	LOS ANGELES-LONG BEACH-ANAHEIM	UPPER	Y
GREATER LOS ANGELES	06	037	9203.28	31084	LOS ANGELES-LONG BEACH-ANAHEIM	UPPER	N
GREATER LOS ANGELES	06	037	9203.29	31084	LOS ANGELES-LONG BEACH-ANAHEIM	UPPER	N
GREATER LOS ANGELES	06	037	9203.30	31084	LOS ANGELES-LONG BEACH-ANAHEIM	UPPER	N
GREATER LOS ANGELES	06	037	9203.31	31084	LOS ANGELES-LONG BEACH-ANAHEIM	UPPER	N

*MINORITY: "Y" = 50% OR GREATER

COMERICA BANK
CENSUS TRACT LISTINGS
CALIFORNIA
CRA ASSESSMENT AREA

ASSESSMENT AREA	STATE	COUNTY	CENSUS TRACT	MSA/MD	MSA NAME	TRACT INCOME LEVEL	*MINORITY
GREATER LOS ANGELES	06	037	9203.32	31084	LOS ANGELES-LONG BEACH-ANAHEIM	UPPER	N
GREATER LOS ANGELES	06	037	9203.34	31084	LOS ANGELES-LONG BEACH-ANAHEIM	UPPER	N
GREATER LOS ANGELES	06	037	9203.38	31084	LOS ANGELES-LONG BEACH-ANAHEIM	UPPER	Y
GREATER LOS ANGELES	06	037	9203.39	31084	LOS ANGELES-LONG BEACH-ANAHEIM	UPPER	Y
GREATER LOS ANGELES	06	037	9203.40	31084	LOS ANGELES-LONG BEACH-ANAHEIM	MIDDLE	Y
GREATER LOS ANGELES	06	037	9203.41	31084	LOS ANGELES-LONG BEACH-ANAHEIM	LOW	Y
GREATER LOS ANGELES	06	037	9203.42	31084	LOS ANGELES-LONG BEACH-ANAHEIM	MODERATE	Y
GREATER LOS ANGELES	06	037	9203.43	31084	LOS ANGELES-LONG BEACH-ANAHEIM	MODERATE	Y
GREATER LOS ANGELES	06	037	9304.00	31084	LOS ANGELES-LONG BEACH-ANAHEIM	UPPER	N
GREATER LOS ANGELES	06	037	9800.01	31084	LOS ANGELES-LONG BEACH-ANAHEIM	NA	Y
GREATER LOS ANGELES	06	037	9800.02	31084	LOS ANGELES-LONG BEACH-ANAHEIM	NA	Y
GREATER LOS ANGELES	06	037	9800.03	31084	LOS ANGELES-LONG BEACH-ANAHEIM	NA	NA
GREATER LOS ANGELES	06	037	9800.04	31084	LOS ANGELES-LONG BEACH-ANAHEIM	NA	NA
GREATER LOS ANGELES	06	037	9800.05	31084	LOS ANGELES-LONG BEACH-ANAHEIM	NA	Y
GREATER LOS ANGELES	06	037	9800.06	31084	LOS ANGELES-LONG BEACH-ANAHEIM	NA	Y
GREATER LOS ANGELES	06	037	9800.07	31084	LOS ANGELES-LONG BEACH-ANAHEIM	NA	Y
GREATER LOS ANGELES	06	037	9800.08	31084	LOS ANGELES-LONG BEACH-ANAHEIM	NA	Y
GREATER LOS ANGELES	06	037	9800.09	31084	LOS ANGELES-LONG BEACH-ANAHEIM	NA	Y
GREATER LOS ANGELES	06	037	9800.10	31084	LOS ANGELES-LONG BEACH-ANAHEIM	NA	Y
GREATER LOS ANGELES	06	037	9800.11	31084	LOS ANGELES-LONG BEACH-ANAHEIM	NA	Y
GREATER LOS ANGELES	06	037	9800.12	31084	LOS ANGELES-LONG BEACH-ANAHEIM	NA	NA
GREATER LOS ANGELES	06	037	9800.13	31084	LOS ANGELES-LONG BEACH-ANAHEIM	NA	Y
GREATER LOS ANGELES	06	037	9800.14	31084	LOS ANGELES-LONG BEACH-ANAHEIM	NA	N
GREATER LOS ANGELES	06	037	9800.15	31084	LOS ANGELES-LONG BEACH-ANAHEIM	NA	Y
GREATER LOS ANGELES	06	037	9800.16	31084	LOS ANGELES-LONG BEACH-ANAHEIM	MODERATE	Y
GREATER LOS ANGELES	06	037	9800.17	31084	LOS ANGELES-LONG BEACH-ANAHEIM	MODERATE	Y
GREATER LOS ANGELES	06	037	9800.18	31084	LOS ANGELES-LONG BEACH-ANAHEIM	NA	Y
GREATER LOS ANGELES	06	037	9800.19	31084	LOS ANGELES-LONG BEACH-ANAHEIM	UPPER	N
GREATER LOS ANGELES	06	037	9800.20	31084	LOS ANGELES-LONG BEACH-ANAHEIM	NA	Y
GREATER LOS ANGELES	06	037	9800.21	31084	LOS ANGELES-LONG BEACH-ANAHEIM	NA	Y
GREATER LOS ANGELES	06	037	9800.22	31084	LOS ANGELES-LONG BEACH-ANAHEIM	NA	NA
GREATER LOS ANGELES	06	037	9800.23	31084	LOS ANGELES-LONG BEACH-ANAHEIM	NA	Y
GREATER LOS ANGELES	06	037	9800.24	31084	LOS ANGELES-LONG BEACH-ANAHEIM	UPPER	N
GREATER LOS ANGELES	06	037	9800.25	31084	LOS ANGELES-LONG BEACH-ANAHEIM	MIDDLE	Y
GREATER LOS ANGELES	06	037	9800.26	31084	LOS ANGELES-LONG BEACH-ANAHEIM	NA	N

*MINORITY: "Y" = 50% OR GREATER

COMERICA BANK
CENSUS TRACT LISTINGS
CALIFORNIA
CRA ASSESSMENT AREA

ASSESSMENT AREA	STATE	COUNTY	CENSUS TRACT	MSA/MD	MSA NAME	TRACT INCOME LEVEL	*MINORITY
GREATER LOS ANGELES	06	037	9800.28	31084	LOS ANGELES-LONG BEACH-ANAHEIM	NA	Y
GREATER LOS ANGELES	06	037	9800.30	31084	LOS ANGELES-LONG BEACH-ANAHEIM	NA	NA
GREATER LOS ANGELES	06	037	9800.31	31084	LOS ANGELES-LONG BEACH-ANAHEIM	NA	Y
GREATER LOS ANGELES	06	037	9800.33	31084	LOS ANGELES-LONG BEACH-ANAHEIM	NA	Y
GREATER LOS ANGELES	06	037	9800.34	31084	LOS ANGELES-LONG BEACH-ANAHEIM	NA	Y
GREATER LOS ANGELES	06	037	9800.35	31084	LOS ANGELES-LONG BEACH-ANAHEIM	MODERATE	Y
GREATER LOS ANGELES	06	037	9800.36	31084	LOS ANGELES-LONG BEACH-ANAHEIM	MIDDLE	Y
GREATER LOS ANGELES	06	037	9800.37	31084	LOS ANGELES-LONG BEACH-ANAHEIM	NA	NA
GREATER LOS ANGELES	06	037	9800.38	31084	LOS ANGELES-LONG BEACH-ANAHEIM	NA	Y
GREATER LOS ANGELES	06	037	9800.39	31084	LOS ANGELES-LONG BEACH-ANAHEIM	NA	NA
GREATER LOS ANGELES	06	037	9901.00	31084	LOS ANGELES-LONG BEACH-ANAHEIM	NA	NA
GREATER LOS ANGELES	06	037	9902.00	31084	LOS ANGELES-LONG BEACH-ANAHEIM	NA	NA
GREATER LOS ANGELES	06	037	9903.00	31084	LOS ANGELES-LONG BEACH-ANAHEIM	NA	NA
GREATER LOS ANGELES	06	059	0011.01	11244	LOS ANGELES-LONG BEACH-ANAHEIM	MIDDLE	Y
GREATER LOS ANGELES	06	059	0011.02	11244	LOS ANGELES-LONG BEACH-ANAHEIM	MIDDLE	Y
GREATER LOS ANGELES	06	059	0011.03	11244	LOS ANGELES-LONG BEACH-ANAHEIM	MODERATE	Y
GREATER LOS ANGELES	06	059	0012.01	11244	LOS ANGELES-LONG BEACH-ANAHEIM	MODERATE	Y
GREATER LOS ANGELES	06	059	0012.02	11244	LOS ANGELES-LONG BEACH-ANAHEIM	MODERATE	Y
GREATER LOS ANGELES	06	059	0013.01	11244	LOS ANGELES-LONG BEACH-ANAHEIM	MIDDLE	Y
GREATER LOS ANGELES	06	059	0013.03	11244	LOS ANGELES-LONG BEACH-ANAHEIM	MODERATE	Y
GREATER LOS ANGELES	06	059	0013.04	11244	LOS ANGELES-LONG BEACH-ANAHEIM	MODERATE	Y
GREATER LOS ANGELES	06	059	0014.01	11244	LOS ANGELES-LONG BEACH-ANAHEIM	MODERATE	Y
GREATER LOS ANGELES	06	059	0014.02	11244	LOS ANGELES-LONG BEACH-ANAHEIM	MIDDLE	Y
GREATER LOS ANGELES	06	059	0014.03	11244	LOS ANGELES-LONG BEACH-ANAHEIM	UPPER	Y
GREATER LOS ANGELES	06	059	0014.04	11244	LOS ANGELES-LONG BEACH-ANAHEIM	MODERATE	Y
GREATER LOS ANGELES	06	059	0015.01	11244	LOS ANGELES-LONG BEACH-ANAHEIM	MIDDLE	Y
GREATER LOS ANGELES	06	059	0015.03	11244	LOS ANGELES-LONG BEACH-ANAHEIM	MIDDLE	Y
GREATER LOS ANGELES	06	059	0015.04	11244	LOS ANGELES-LONG BEACH-ANAHEIM	MODERATE	Y
GREATER LOS ANGELES	06	059	0015.05	11244	LOS ANGELES-LONG BEACH-ANAHEIM	UPPER	Y
GREATER LOS ANGELES	06	059	0015.06	11244	LOS ANGELES-LONG BEACH-ANAHEIM	MIDDLE	Y
GREATER LOS ANGELES	06	059	0015.07	11244	LOS ANGELES-LONG BEACH-ANAHEIM	MIDDLE	Y
GREATER LOS ANGELES	06	059	0016.02	11244	LOS ANGELES-LONG BEACH-ANAHEIM	UPPER	Y
GREATER LOS ANGELES	06	059	0016.03	11244	LOS ANGELES-LONG BEACH-ANAHEIM	UPPER	Y
GREATER LOS ANGELES	06	059	0016.04	11244	LOS ANGELES-LONG BEACH-ANAHEIM	UPPER	Y
GREATER LOS ANGELES	06	059	0017.04	11244	LOS ANGELES-LONG BEACH-ANAHEIM	UPPER	Y

*MINORITY: "Y" = 50% OR GREATER

COMERICA BANK
CENSUS TRACT LISTINGS
CALIFORNIA
CRA ASSESSMENT AREA

ASSESSMENT AREA	STATE	COUNTY	CENSUS TRACT	MSA/MD	MSA NAME	TRACT INCOME LEVEL	*MINORITY
GREATER LOS ANGELES	06	059	0017.05	11244	LOS ANGELES-LONG BEACH-ANAHEIM	MIDDLE	Y
GREATER LOS ANGELES	06	059	0017.06	11244	LOS ANGELES-LONG BEACH-ANAHEIM	UPPER	Y
GREATER LOS ANGELES	06	059	0017.08	11244	LOS ANGELES-LONG BEACH-ANAHEIM	MIDDLE	Y
GREATER LOS ANGELES	06	059	0017.09	11244	LOS ANGELES-LONG BEACH-ANAHEIM	UPPER	Y
GREATER LOS ANGELES	06	059	0017.10	11244	LOS ANGELES-LONG BEACH-ANAHEIM	UPPER	Y
GREATER LOS ANGELES	06	059	0018.01	11244	LOS ANGELES-LONG BEACH-ANAHEIM	MODERATE	Y
GREATER LOS ANGELES	06	059	0018.02	11244	LOS ANGELES-LONG BEACH-ANAHEIM	MODERATE	Y
GREATER LOS ANGELES	06	059	0019.01	11244	LOS ANGELES-LONG BEACH-ANAHEIM	MIDDLE	Y
GREATER LOS ANGELES	06	059	0019.02	11244	LOS ANGELES-LONG BEACH-ANAHEIM	MIDDLE	Y
GREATER LOS ANGELES	06	059	0019.03	11244	LOS ANGELES-LONG BEACH-ANAHEIM	MIDDLE	Y
GREATER LOS ANGELES	06	059	0110.00	11244	LOS ANGELES-LONG BEACH-ANAHEIM	MODERATE	Y
GREATER LOS ANGELES	06	059	0111.01	11244	LOS ANGELES-LONG BEACH-ANAHEIM	MIDDLE	Y
GREATER LOS ANGELES	06	059	0111.02	11244	LOS ANGELES-LONG BEACH-ANAHEIM	MIDDLE	Y
GREATER LOS ANGELES	06	059	0112.00	11244	LOS ANGELES-LONG BEACH-ANAHEIM	MIDDLE	Y
GREATER LOS ANGELES	06	059	0113.00	11244	LOS ANGELES-LONG BEACH-ANAHEIM	MIDDLE	Y
GREATER LOS ANGELES	06	059	0114.01	11244	LOS ANGELES-LONG BEACH-ANAHEIM	MIDDLE	N
GREATER LOS ANGELES	06	059	0114.02	11244	LOS ANGELES-LONG BEACH-ANAHEIM	MIDDLE	N
GREATER LOS ANGELES	06	059	0114.03	11244	LOS ANGELES-LONG BEACH-ANAHEIM	MODERATE	Y
GREATER LOS ANGELES	06	059	0115.02	11244	LOS ANGELES-LONG BEACH-ANAHEIM	MODERATE	Y
GREATER LOS ANGELES	06	059	0115.03	11244	LOS ANGELES-LONG BEACH-ANAHEIM	MIDDLE	Y
GREATER LOS ANGELES	06	059	0115.04	11244	LOS ANGELES-LONG BEACH-ANAHEIM	MODERATE	Y
GREATER LOS ANGELES	06	059	0116.01	11244	LOS ANGELES-LONG BEACH-ANAHEIM	LOW	Y
GREATER LOS ANGELES	06	059	0116.02	11244	LOS ANGELES-LONG BEACH-ANAHEIM	MODERATE	Y
GREATER LOS ANGELES	06	059	0117.07	11244	LOS ANGELES-LONG BEACH-ANAHEIM	MIDDLE	Y
GREATER LOS ANGELES	06	059	0117.08	11244	LOS ANGELES-LONG BEACH-ANAHEIM	MIDDLE	Y
GREATER LOS ANGELES	06	059	0117.09	11244	LOS ANGELES-LONG BEACH-ANAHEIM	UPPER	N
GREATER LOS ANGELES	06	059	0117.10	11244	LOS ANGELES-LONG BEACH-ANAHEIM	UPPER	N
GREATER LOS ANGELES	06	059	0117.11	11244	LOS ANGELES-LONG BEACH-ANAHEIM	MODERATE	Y
GREATER LOS ANGELES	06	059	0117.12	11244	LOS ANGELES-LONG BEACH-ANAHEIM	MODERATE	Y
GREATER LOS ANGELES	06	059	0117.14	11244	LOS ANGELES-LONG BEACH-ANAHEIM	MODERATE	Y
GREATER LOS ANGELES	06	059	0117.15	11244	LOS ANGELES-LONG BEACH-ANAHEIM	MIDDLE	N
GREATER LOS ANGELES	06	059	0117.16	11244	LOS ANGELES-LONG BEACH-ANAHEIM	UPPER	Y
GREATER LOS ANGELES	06	059	0117.17	11244	LOS ANGELES-LONG BEACH-ANAHEIM	MIDDLE	N
GREATER LOS ANGELES	06	059	0117.18	11244	LOS ANGELES-LONG BEACH-ANAHEIM	UPPER	N
GREATER LOS ANGELES	06	059	0117.20	11244	LOS ANGELES-LONG BEACH-ANAHEIM	LOW	Y

*MINORITY: "Y" = 50% OR GREATER

COMERICA BANK
CENSUS TRACT LISTINGS
CALIFORNIA
CRA ASSESSMENT AREA

ASSESSMENT AREA	STATE	COUNTY	CENSUS TRACT	MSA/MD	MSA NAME	TRACT INCOME LEVEL	*MINORITY
GREATER LOS ANGELES	06	059	0117.21	11244	LOS ANGELES-LONG BEACH-ANAHEIM	MIDDLE	Y
GREATER LOS ANGELES	06	059	0117.22	11244	LOS ANGELES-LONG BEACH-ANAHEIM	MIDDLE	Y
GREATER LOS ANGELES	06	059	0218.02	11244	LOS ANGELES-LONG BEACH-ANAHEIM	UPPER	N
GREATER LOS ANGELES	06	059	0218.07	11244	LOS ANGELES-LONG BEACH-ANAHEIM	MIDDLE	Y
GREATER LOS ANGELES	06	059	0218.09	11244	LOS ANGELES-LONG BEACH-ANAHEIM	UPPER	N
GREATER LOS ANGELES	06	059	0218.10	11244	LOS ANGELES-LONG BEACH-ANAHEIM	MIDDLE	N
GREATER LOS ANGELES	06	059	0218.12	11244	LOS ANGELES-LONG BEACH-ANAHEIM	UPPER	N
GREATER LOS ANGELES	06	059	0218.13	11244	LOS ANGELES-LONG BEACH-ANAHEIM	NA	Y
GREATER LOS ANGELES	06	059	0218.14	11244	LOS ANGELES-LONG BEACH-ANAHEIM	UPPER	Y
GREATER LOS ANGELES	06	059	0218.16	11244	LOS ANGELES-LONG BEACH-ANAHEIM	MIDDLE	N
GREATER LOS ANGELES	06	059	0218.17	11244	LOS ANGELES-LONG BEACH-ANAHEIM	MIDDLE	N
GREATER LOS ANGELES	06	059	0218.20	11244	LOS ANGELES-LONG BEACH-ANAHEIM	UPPER	Y
GREATER LOS ANGELES	06	059	0218.21	11244	LOS ANGELES-LONG BEACH-ANAHEIM	MIDDLE	Y
GREATER LOS ANGELES	06	059	0218.22	11244	LOS ANGELES-LONG BEACH-ANAHEIM	UPPER	Y
GREATER LOS ANGELES	06	059	0218.23	11244	LOS ANGELES-LONG BEACH-ANAHEIM	UPPER	N
GREATER LOS ANGELES	06	059	0218.24	11244	LOS ANGELES-LONG BEACH-ANAHEIM	UPPER	N
GREATER LOS ANGELES	06	059	0218.25	11244	LOS ANGELES-LONG BEACH-ANAHEIM	MIDDLE	N
GREATER LOS ANGELES	06	059	0218.26	11244	LOS ANGELES-LONG BEACH-ANAHEIM	MIDDLE	N
GREATER LOS ANGELES	06	059	0218.27	11244	LOS ANGELES-LONG BEACH-ANAHEIM	UPPER	Y
GREATER LOS ANGELES	06	059	0218.28	11244	LOS ANGELES-LONG BEACH-ANAHEIM	UPPER	N
GREATER LOS ANGELES	06	059	0218.29	11244	LOS ANGELES-LONG BEACH-ANAHEIM	UPPER	N
GREATER LOS ANGELES	06	059	0218.30	11244	LOS ANGELES-LONG BEACH-ANAHEIM	UPPER	N
GREATER LOS ANGELES	06	059	0218.31	11244	LOS ANGELES-LONG BEACH-ANAHEIM	UPPER	Y
GREATER LOS ANGELES	06	059	0218.32	11244	LOS ANGELES-LONG BEACH-ANAHEIM	UPPER	Y
GREATER LOS ANGELES	06	059	0219.03	11244	LOS ANGELES-LONG BEACH-ANAHEIM	MIDDLE	Y
GREATER LOS ANGELES	06	059	0219.05	11244	LOS ANGELES-LONG BEACH-ANAHEIM	UPPER	N
GREATER LOS ANGELES	06	059	0219.12	11244	LOS ANGELES-LONG BEACH-ANAHEIM	UPPER	N
GREATER LOS ANGELES	06	059	0219.13	11244	LOS ANGELES-LONG BEACH-ANAHEIM	MIDDLE	Y
GREATER LOS ANGELES	06	059	0219.14	11244	LOS ANGELES-LONG BEACH-ANAHEIM	MIDDLE	Y
GREATER LOS ANGELES	06	059	0219.15	11244	LOS ANGELES-LONG BEACH-ANAHEIM	UPPER	N
GREATER LOS ANGELES	06	059	0219.16	11244	LOS ANGELES-LONG BEACH-ANAHEIM	UPPER	N
GREATER LOS ANGELES	06	059	0219.17	11244	LOS ANGELES-LONG BEACH-ANAHEIM	UPPER	N
GREATER LOS ANGELES	06	059	0219.18	11244	LOS ANGELES-LONG BEACH-ANAHEIM	UPPER	Y
GREATER LOS ANGELES	06	059	0219.19	11244	LOS ANGELES-LONG BEACH-ANAHEIM	UPPER	N
GREATER LOS ANGELES	06	059	0219.20	11244	LOS ANGELES-LONG BEACH-ANAHEIM	UPPER	N

*MINORITY: "Y" = 50% OR GREATER

COMERICA BANK
CENSUS TRACT LISTINGS
CALIFORNIA
CRA ASSESSMENT AREA

ASSESSMENT AREA	STATE	COUNTY	CENSUS TRACT	MSA/MD	MSA NAME	TRACT INCOME LEVEL	*MINORITY
GREATER LOS ANGELES	06	059	0219.21	11244	LOS ANGELES-LONG BEACH-ANAHEIM	UPPER	N
GREATER LOS ANGELES	06	059	0219.22	11244	LOS ANGELES-LONG BEACH-ANAHEIM	UPPER	N
GREATER LOS ANGELES	06	059	0219.23	11244	LOS ANGELES-LONG BEACH-ANAHEIM	UPPER	N
GREATER LOS ANGELES	06	059	0219.24	11244	LOS ANGELES-LONG BEACH-ANAHEIM	UPPER	Y
GREATER LOS ANGELES	06	059	0320.02	11244	LOS ANGELES-LONG BEACH-ANAHEIM	UPPER	N
GREATER LOS ANGELES	06	059	0320.03	11244	LOS ANGELES-LONG BEACH-ANAHEIM	UPPER	N
GREATER LOS ANGELES	06	059	0320.11	11244	LOS ANGELES-LONG BEACH-ANAHEIM	MIDDLE	N
GREATER LOS ANGELES	06	059	0320.12	11244	LOS ANGELES-LONG BEACH-ANAHEIM	UPPER	N
GREATER LOS ANGELES	06	059	0320.13	11244	LOS ANGELES-LONG BEACH-ANAHEIM	MIDDLE	N
GREATER LOS ANGELES	06	059	0320.14	11244	LOS ANGELES-LONG BEACH-ANAHEIM	MODERATE	Y
GREATER LOS ANGELES	06	059	0320.15	11244	LOS ANGELES-LONG BEACH-ANAHEIM	UPPER	N
GREATER LOS ANGELES	06	059	0320.20	11244	LOS ANGELES-LONG BEACH-ANAHEIM	UPPER	N
GREATER LOS ANGELES	06	059	0320.22	11244	LOS ANGELES-LONG BEACH-ANAHEIM	MIDDLE	Y
GREATER LOS ANGELES	06	059	0320.27	11244	LOS ANGELES-LONG BEACH-ANAHEIM	MIDDLE	Y
GREATER LOS ANGELES	06	059	0320.28	11244	LOS ANGELES-LONG BEACH-ANAHEIM	MIDDLE	Y
GREATER LOS ANGELES	06	059	0320.29	11244	LOS ANGELES-LONG BEACH-ANAHEIM	MIDDLE	N
GREATER LOS ANGELES	06	059	0320.30	11244	LOS ANGELES-LONG BEACH-ANAHEIM	MIDDLE	N
GREATER LOS ANGELES	06	059	0320.31	11244	LOS ANGELES-LONG BEACH-ANAHEIM	UPPER	N
GREATER LOS ANGELES	06	059	0320.32	11244	LOS ANGELES-LONG BEACH-ANAHEIM	UPPER	N
GREATER LOS ANGELES	06	059	0320.33	11244	LOS ANGELES-LONG BEACH-ANAHEIM	MIDDLE	N
GREATER LOS ANGELES	06	059	0320.34	11244	LOS ANGELES-LONG BEACH-ANAHEIM	UPPER	N
GREATER LOS ANGELES	06	059	0320.35	11244	LOS ANGELES-LONG BEACH-ANAHEIM	UPPER	N
GREATER LOS ANGELES	06	059	0320.36	11244	LOS ANGELES-LONG BEACH-ANAHEIM	UPPER	N
GREATER LOS ANGELES	06	059	0320.37	11244	LOS ANGELES-LONG BEACH-ANAHEIM	UPPER	N
GREATER LOS ANGELES	06	059	0320.38	11244	LOS ANGELES-LONG BEACH-ANAHEIM	UPPER	N
GREATER LOS ANGELES	06	059	0320.39	11244	LOS ANGELES-LONG BEACH-ANAHEIM	UPPER	N
GREATER LOS ANGELES	06	059	0320.40	11244	LOS ANGELES-LONG BEACH-ANAHEIM	UPPER	N
GREATER LOS ANGELES	06	059	0320.41	11244	LOS ANGELES-LONG BEACH-ANAHEIM	UPPER	N
GREATER LOS ANGELES	06	059	0320.42	11244	LOS ANGELES-LONG BEACH-ANAHEIM	UPPER	N
GREATER LOS ANGELES	06	059	0320.43	11244	LOS ANGELES-LONG BEACH-ANAHEIM	UPPER	N
GREATER LOS ANGELES	06	059	0320.44	11244	LOS ANGELES-LONG BEACH-ANAHEIM	UPPER	N
GREATER LOS ANGELES	06	059	0320.45	11244	LOS ANGELES-LONG BEACH-ANAHEIM	UPPER	N
GREATER LOS ANGELES	06	059	0320.46	11244	LOS ANGELES-LONG BEACH-ANAHEIM	UPPER	N
GREATER LOS ANGELES	06	059	0320.47	11244	LOS ANGELES-LONG BEACH-ANAHEIM	MIDDLE	N
GREATER LOS ANGELES	06	059	0320.48	11244	LOS ANGELES-LONG BEACH-ANAHEIM	UPPER	N

*MINORITY: "Y" = 50% OR GREATER

COMERICA BANK
CENSUS TRACT LISTINGS
CALIFORNIA
CRA ASSESSMENT AREA

ASSESSMENT AREA	STATE	COUNTY	CENSUS TRACT	MSA/MD	MSA NAME	TRACT INCOME LEVEL	*MINORITY
GREATER LOS ANGELES	06	059	0320.49	11244	LOS ANGELES-LONG BEACH-ANAHEIM	UPPER	N
GREATER LOS ANGELES	06	059	0320.50	11244	LOS ANGELES-LONG BEACH-ANAHEIM	UPPER	N
GREATER LOS ANGELES	06	059	0320.51	11244	LOS ANGELES-LONG BEACH-ANAHEIM	MIDDLE	N
GREATER LOS ANGELES	06	059	0320.53	11244	LOS ANGELES-LONG BEACH-ANAHEIM	UPPER	N
GREATER LOS ANGELES	06	059	0320.54	11244	LOS ANGELES-LONG BEACH-ANAHEIM	MIDDLE	N
GREATER LOS ANGELES	06	059	0320.55	11244	LOS ANGELES-LONG BEACH-ANAHEIM	MIDDLE	Y
GREATER LOS ANGELES	06	059	0320.57	11244	LOS ANGELES-LONG BEACH-ANAHEIM	UPPER	N
GREATER LOS ANGELES	06	059	0320.58	11244	LOS ANGELES-LONG BEACH-ANAHEIM	UPPER	N
GREATER LOS ANGELES	06	059	0320.59	11244	LOS ANGELES-LONG BEACH-ANAHEIM	UPPER	N
GREATER LOS ANGELES	06	059	0320.61	11244	LOS ANGELES-LONG BEACH-ANAHEIM	UPPER	N
GREATER LOS ANGELES	06	059	0320.62	11244	LOS ANGELES-LONG BEACH-ANAHEIM	UPPER	N
GREATER LOS ANGELES	06	059	0320.63	11244	LOS ANGELES-LONG BEACH-ANAHEIM	UPPER	N
GREATER LOS ANGELES	06	059	0320.64	11244	LOS ANGELES-LONG BEACH-ANAHEIM	UPPER	N
GREATER LOS ANGELES	06	059	0320.65	11244	LOS ANGELES-LONG BEACH-ANAHEIM	UPPER	N
GREATER LOS ANGELES	06	059	0320.66	11244	LOS ANGELES-LONG BEACH-ANAHEIM	UPPER	N
GREATER LOS ANGELES	06	059	0421.06	11244	LOS ANGELES-LONG BEACH-ANAHEIM	UPPER	N
GREATER LOS ANGELES	06	059	0421.07	11244	LOS ANGELES-LONG BEACH-ANAHEIM	MIDDLE	Y
GREATER LOS ANGELES	06	059	0421.08	11244	LOS ANGELES-LONG BEACH-ANAHEIM	MIDDLE	N
GREATER LOS ANGELES	06	059	0421.09	11244	LOS ANGELES-LONG BEACH-ANAHEIM	MIDDLE	N
GREATER LOS ANGELES	06	059	0421.11	11244	LOS ANGELES-LONG BEACH-ANAHEIM	UPPER	N
GREATER LOS ANGELES	06	059	0421.12	11244	LOS ANGELES-LONG BEACH-ANAHEIM	UPPER	N
GREATER LOS ANGELES	06	059	0421.13	11244	LOS ANGELES-LONG BEACH-ANAHEIM	UPPER	N
GREATER LOS ANGELES	06	059	0421.14	11244	LOS ANGELES-LONG BEACH-ANAHEIM	MIDDLE	N
GREATER LOS ANGELES	06	059	0421.15	11244	LOS ANGELES-LONG BEACH-ANAHEIM	MIDDLE	N
GREATER LOS ANGELES	06	059	0421.16	11244	LOS ANGELES-LONG BEACH-ANAHEIM	UPPER	N
GREATER LOS ANGELES	06	059	0422.01	11244	LOS ANGELES-LONG BEACH-ANAHEIM	MIDDLE	N
GREATER LOS ANGELES	06	059	0422.03	11244	LOS ANGELES-LONG BEACH-ANAHEIM	UPPER	N
GREATER LOS ANGELES	06	059	0422.05	11244	LOS ANGELES-LONG BEACH-ANAHEIM	UPPER	N
GREATER LOS ANGELES	06	059	0422.06	11244	LOS ANGELES-LONG BEACH-ANAHEIM	UPPER	N
GREATER LOS ANGELES	06	059	0423.05	11244	LOS ANGELES-LONG BEACH-ANAHEIM	UPPER	N
GREATER LOS ANGELES	06	059	0423.07	11244	LOS ANGELES-LONG BEACH-ANAHEIM	MIDDLE	Y
GREATER LOS ANGELES	06	059	0423.11	11244	LOS ANGELES-LONG BEACH-ANAHEIM	MIDDLE	N
GREATER LOS ANGELES	06	059	0423.12	11244	LOS ANGELES-LONG BEACH-ANAHEIM	MIDDLE	Y
GREATER LOS ANGELES	06	059	0423.13	11244	LOS ANGELES-LONG BEACH-ANAHEIM	MODERATE	N
GREATER LOS ANGELES	06	059	0423.15	11244	LOS ANGELES-LONG BEACH-ANAHEIM	MIDDLE	N

*MINORITY: "Y" = 50% OR GREATER

COMERICA BANK
CENSUS TRACT LISTINGS
CALIFORNIA
CRA ASSESSMENT AREA

ASSESSMENT AREA	STATE	COUNTY	CENSUS TRACT	MSA/MD	MSA NAME	TRACT INCOME LEVEL	*MINORITY
GREATER LOS ANGELES	06	059	0423.17	11244	LOS ANGELES-LONG BEACH-ANAHEIM	UPPER	N
GREATER LOS ANGELES	06	059	0423.19	11244	LOS ANGELES-LONG BEACH-ANAHEIM	UPPER	N
GREATER LOS ANGELES	06	059	0423.20	11244	LOS ANGELES-LONG BEACH-ANAHEIM	MIDDLE	Y
GREATER LOS ANGELES	06	059	0423.23	11244	LOS ANGELES-LONG BEACH-ANAHEIM	UPPER	N
GREATER LOS ANGELES	06	059	0423.24	11244	LOS ANGELES-LONG BEACH-ANAHEIM	UPPER	N
GREATER LOS ANGELES	06	059	0423.25	11244	LOS ANGELES-LONG BEACH-ANAHEIM	UPPER	N
GREATER LOS ANGELES	06	059	0423.26	11244	LOS ANGELES-LONG BEACH-ANAHEIM	UPPER	N
GREATER LOS ANGELES	06	059	0423.27	11244	LOS ANGELES-LONG BEACH-ANAHEIM	MIDDLE	N
GREATER LOS ANGELES	06	059	0423.28	11244	LOS ANGELES-LONG BEACH-ANAHEIM	UPPER	N
GREATER LOS ANGELES	06	059	0423.29	11244	LOS ANGELES-LONG BEACH-ANAHEIM	MIDDLE	N
GREATER LOS ANGELES	06	059	0423.30	11244	LOS ANGELES-LONG BEACH-ANAHEIM	MIDDLE	N
GREATER LOS ANGELES	06	059	0423.31	11244	LOS ANGELES-LONG BEACH-ANAHEIM	MIDDLE	N
GREATER LOS ANGELES	06	059	0423.32	11244	LOS ANGELES-LONG BEACH-ANAHEIM	UPPER	N
GREATER LOS ANGELES	06	059	0423.33	11244	LOS ANGELES-LONG BEACH-ANAHEIM	UPPER	N
GREATER LOS ANGELES	06	059	0423.34	11244	LOS ANGELES-LONG BEACH-ANAHEIM	MIDDLE	N
GREATER LOS ANGELES	06	059	0423.35	11244	LOS ANGELES-LONG BEACH-ANAHEIM	UPPER	N
GREATER LOS ANGELES	06	059	0423.36	11244	LOS ANGELES-LONG BEACH-ANAHEIM	UPPER	N
GREATER LOS ANGELES	06	059	0423.37	11244	LOS ANGELES-LONG BEACH-ANAHEIM	UPPER	N
GREATER LOS ANGELES	06	059	0423.38	11244	LOS ANGELES-LONG BEACH-ANAHEIM	UPPER	N
GREATER LOS ANGELES	06	059	0423.39	11244	LOS ANGELES-LONG BEACH-ANAHEIM	MIDDLE	N
GREATER LOS ANGELES	06	059	0423.40	11244	LOS ANGELES-LONG BEACH-ANAHEIM	MODERATE	Y
GREATER LOS ANGELES	06	059	0423.41	11244	LOS ANGELES-LONG BEACH-ANAHEIM	MIDDLE	N
GREATER LOS ANGELES	06	059	0524.08	11244	LOS ANGELES-LONG BEACH-ANAHEIM	UPPER	N
GREATER LOS ANGELES	06	059	0524.10	11244	LOS ANGELES-LONG BEACH-ANAHEIM	MIDDLE	Y
GREATER LOS ANGELES	06	059	0524.11	11244	LOS ANGELES-LONG BEACH-ANAHEIM	MIDDLE	Y
GREATER LOS ANGELES	06	059	0524.15	11244	LOS ANGELES-LONG BEACH-ANAHEIM	UPPER	N
GREATER LOS ANGELES	06	059	0524.16	11244	LOS ANGELES-LONG BEACH-ANAHEIM	MIDDLE	Y
GREATER LOS ANGELES	06	059	0524.17	11244	LOS ANGELES-LONG BEACH-ANAHEIM	UPPER	Y
GREATER LOS ANGELES	06	059	0524.19	11244	LOS ANGELES-LONG BEACH-ANAHEIM	UPPER	Y
GREATER LOS ANGELES	06	059	0524.21	11244	LOS ANGELES-LONG BEACH-ANAHEIM	UPPER	Y
GREATER LOS ANGELES	06	059	0524.22	11244	LOS ANGELES-LONG BEACH-ANAHEIM	UPPER	Y
GREATER LOS ANGELES	06	059	0524.23	11244	LOS ANGELES-LONG BEACH-ANAHEIM	UPPER	Y
GREATER LOS ANGELES	06	059	0524.24	11244	LOS ANGELES-LONG BEACH-ANAHEIM	MIDDLE	Y
GREATER LOS ANGELES	06	059	0524.25	11244	LOS ANGELES-LONG BEACH-ANAHEIM	MIDDLE	Y
GREATER LOS ANGELES	06	059	0524.27	11244	LOS ANGELES-LONG BEACH-ANAHEIM	UPPER	Y

*MINORITY: "Y" = 50% OR GREATER

COMERICA BANK
CENSUS TRACT LISTINGS
CALIFORNIA
CRA ASSESSMENT AREA

ASSESSMENT AREA	STATE	COUNTY	CENSUS TRACT	MSA/MD	MSA NAME	TRACT INCOME LEVEL	*MINORITY
GREATER LOS ANGELES	06	059	0524.28	11244	LOS ANGELES-LONG BEACH-ANAHEIM	UPPER	N
GREATER LOS ANGELES	06	059	0524.29	11244	LOS ANGELES-LONG BEACH-ANAHEIM	MIDDLE	Y
GREATER LOS ANGELES	06	059	0524.30	11244	LOS ANGELES-LONG BEACH-ANAHEIM	UPPER	Y
GREATER LOS ANGELES	06	059	0524.31	11244	LOS ANGELES-LONG BEACH-ANAHEIM	UPPER	Y
GREATER LOS ANGELES	06	059	0524.32	11244	LOS ANGELES-LONG BEACH-ANAHEIM	UPPER	Y
GREATER LOS ANGELES	06	059	0524.33	11244	LOS ANGELES-LONG BEACH-ANAHEIM	MIDDLE	Y
GREATER LOS ANGELES	06	059	0524.34	11244	LOS ANGELES-LONG BEACH-ANAHEIM	UPPER	Y
GREATER LOS ANGELES	06	059	0524.35	11244	LOS ANGELES-LONG BEACH-ANAHEIM	MIDDLE	Y
GREATER LOS ANGELES	06	059	0524.36	11244	LOS ANGELES-LONG BEACH-ANAHEIM	UPPER	Y
GREATER LOS ANGELES	06	059	0524.37	11244	LOS ANGELES-LONG BEACH-ANAHEIM	UPPER	Y
GREATER LOS ANGELES	06	059	0524.38	11244	LOS ANGELES-LONG BEACH-ANAHEIM	UPPER	Y
GREATER LOS ANGELES	06	059	0524.39	11244	LOS ANGELES-LONG BEACH-ANAHEIM	MIDDLE	Y
GREATER LOS ANGELES	06	059	0525.02	11244	LOS ANGELES-LONG BEACH-ANAHEIM	MIDDLE	Y
GREATER LOS ANGELES	06	059	0525.05	11244	LOS ANGELES-LONG BEACH-ANAHEIM	MODERATE	Y
GREATER LOS ANGELES	06	059	0525.06	11244	LOS ANGELES-LONG BEACH-ANAHEIM	UPPER	N
GREATER LOS ANGELES	06	059	0525.11	11244	LOS ANGELES-LONG BEACH-ANAHEIM	UPPER	N
GREATER LOS ANGELES	06	059	0525.13	11244	LOS ANGELES-LONG BEACH-ANAHEIM	UPPER	Y
GREATER LOS ANGELES	06	059	0525.14	11244	LOS ANGELES-LONG BEACH-ANAHEIM	MIDDLE	Y
GREATER LOS ANGELES	06	059	0525.18	11244	LOS ANGELES-LONG BEACH-ANAHEIM	MIDDLE	N
GREATER LOS ANGELES	06	059	0525.19	11244	LOS ANGELES-LONG BEACH-ANAHEIM	MIDDLE	Y
GREATER LOS ANGELES	06	059	0525.20	11244	LOS ANGELES-LONG BEACH-ANAHEIM	MIDDLE	N
GREATER LOS ANGELES	06	059	0525.21	11244	LOS ANGELES-LONG BEACH-ANAHEIM	MIDDLE	Y
GREATER LOS ANGELES	06	059	0525.22	11244	LOS ANGELES-LONG BEACH-ANAHEIM	UPPER	Y
GREATER LOS ANGELES	06	059	0525.23	11244	LOS ANGELES-LONG BEACH-ANAHEIM	MIDDLE	Y
GREATER LOS ANGELES	06	059	0525.24	11244	LOS ANGELES-LONG BEACH-ANAHEIM	MIDDLE	Y
GREATER LOS ANGELES	06	059	0525.26	11244	LOS ANGELES-LONG BEACH-ANAHEIM	MIDDLE	Y
GREATER LOS ANGELES	06	059	0525.27	11244	LOS ANGELES-LONG BEACH-ANAHEIM	UPPER	Y
GREATER LOS ANGELES	06	059	0525.28	11244	LOS ANGELES-LONG BEACH-ANAHEIM	UPPER	Y
GREATER LOS ANGELES	06	059	0525.29	11244	LOS ANGELES-LONG BEACH-ANAHEIM	UPPER	Y
GREATER LOS ANGELES	06	059	0525.30	11244	LOS ANGELES-LONG BEACH-ANAHEIM	MIDDLE	Y
GREATER LOS ANGELES	06	059	0525.31	11244	LOS ANGELES-LONG BEACH-ANAHEIM	UPPER	Y
GREATER LOS ANGELES	06	059	0525.32	11244	LOS ANGELES-LONG BEACH-ANAHEIM	MIDDLE	Y
GREATER LOS ANGELES	06	059	0525.33	11244	LOS ANGELES-LONG BEACH-ANAHEIM	UPPER	Y
GREATER LOS ANGELES	06	059	0525.34	11244	LOS ANGELES-LONG BEACH-ANAHEIM	MODERATE	Y
GREATER LOS ANGELES	06	059	0525.35	11244	LOS ANGELES-LONG BEACH-ANAHEIM	MODERATE	Y

*MINORITY: "Y" = 50% OR GREATER

COMERICA BANK
CENSUS TRACT LISTINGS
CALIFORNIA
CRA ASSESSMENT AREA

ASSESSMENT AREA	STATE	COUNTY	CENSUS TRACT	MSA/MD	MSA NAME	TRACT INCOME LEVEL	*MINORITY
GREATER LOS ANGELES	06	059	0626.05	11244	LOS ANGELES-LONG BEACH-ANAHEIM	MIDDLE	N
GREATER LOS ANGELES	06	059	0626.10	11244	LOS ANGELES-LONG BEACH-ANAHEIM	UPPER	Y
GREATER LOS ANGELES	06	059	0626.11	11244	LOS ANGELES-LONG BEACH-ANAHEIM	MODERATE	Y
GREATER LOS ANGELES	06	059	0626.14	11244	LOS ANGELES-LONG BEACH-ANAHEIM	UPPER	Y
GREATER LOS ANGELES	06	059	0626.19	11244	LOS ANGELES-LONG BEACH-ANAHEIM	UPPER	N
GREATER LOS ANGELES	06	059	0626.20	11244	LOS ANGELES-LONG BEACH-ANAHEIM	UPPER	N
GREATER LOS ANGELES	06	059	0626.22	11244	LOS ANGELES-LONG BEACH-ANAHEIM	MODERATE	N
GREATER LOS ANGELES	06	059	0626.25	11244	LOS ANGELES-LONG BEACH-ANAHEIM	MODERATE	Y
GREATER LOS ANGELES	06	059	0626.26	11244	LOS ANGELES-LONG BEACH-ANAHEIM	MODERATE	Y
GREATER LOS ANGELES	06	059	0626.27	11244	LOS ANGELES-LONG BEACH-ANAHEIM	MODERATE	Y
GREATER LOS ANGELES	06	059	0626.28	11244	LOS ANGELES-LONG BEACH-ANAHEIM	MIDDLE	Y
GREATER LOS ANGELES	06	059	0626.29	11244	LOS ANGELES-LONG BEACH-ANAHEIM	UPPER	Y
GREATER LOS ANGELES	06	059	0626.30	11244	LOS ANGELES-LONG BEACH-ANAHEIM	MIDDLE	N
GREATER LOS ANGELES	06	059	0626.31	11244	LOS ANGELES-LONG BEACH-ANAHEIM	UPPER	N
GREATER LOS ANGELES	06	059	0626.32	11244	LOS ANGELES-LONG BEACH-ANAHEIM	UPPER	N
GREATER LOS ANGELES	06	059	0626.33	11244	LOS ANGELES-LONG BEACH-ANAHEIM	UPPER	N
GREATER LOS ANGELES	06	059	0626.34	11244	LOS ANGELES-LONG BEACH-ANAHEIM	UPPER	N
GREATER LOS ANGELES	06	059	0626.35	11244	LOS ANGELES-LONG BEACH-ANAHEIM	UPPER	N
GREATER LOS ANGELES	06	059	0626.36	11244	LOS ANGELES-LONG BEACH-ANAHEIM	MIDDLE	N
GREATER LOS ANGELES	06	059	0626.37	11244	LOS ANGELES-LONG BEACH-ANAHEIM	MIDDLE	N
GREATER LOS ANGELES	06	059	0626.38	11244	LOS ANGELES-LONG BEACH-ANAHEIM	MIDDLE	N
GREATER LOS ANGELES	06	059	0626.39	11244	LOS ANGELES-LONG BEACH-ANAHEIM	UPPER	N
GREATER LOS ANGELES	06	059	0626.40	11244	LOS ANGELES-LONG BEACH-ANAHEIM	MIDDLE	N
GREATER LOS ANGELES	06	059	0626.41	11244	LOS ANGELES-LONG BEACH-ANAHEIM	MIDDLE	Y
GREATER LOS ANGELES	06	059	0626.42	11244	LOS ANGELES-LONG BEACH-ANAHEIM	UPPER	N
GREATER LOS ANGELES	06	059	0626.43	11244	LOS ANGELES-LONG BEACH-ANAHEIM	UPPER	N
GREATER LOS ANGELES	06	059	0626.45	11244	LOS ANGELES-LONG BEACH-ANAHEIM	UPPER	N
GREATER LOS ANGELES	06	059	0626.46	11244	LOS ANGELES-LONG BEACH-ANAHEIM	MODERATE	N
GREATER LOS ANGELES	06	059	0626.47	11244	LOS ANGELES-LONG BEACH-ANAHEIM	MODERATE	N
GREATER LOS ANGELES	06	059	0626.48	11244	LOS ANGELES-LONG BEACH-ANAHEIM	MODERATE	N
GREATER LOS ANGELES	06	059	0626.49	11244	LOS ANGELES-LONG BEACH-ANAHEIM	MODERATE	N
GREATER LOS ANGELES	06	059	0626.50	11244	LOS ANGELES-LONG BEACH-ANAHEIM	UPPER	N
GREATER LOS ANGELES	06	059	0626.51	11244	LOS ANGELES-LONG BEACH-ANAHEIM	UPPER	Y
GREATER LOS ANGELES	06	059	0626.52	11244	LOS ANGELES-LONG BEACH-ANAHEIM	MIDDLE	N
GREATER LOS ANGELES	06	059	0626.53	11244	LOS ANGELES-LONG BEACH-ANAHEIM	UPPER	Y

*MINORITY: "Y" = 50% OR GREATER

COMERICA BANK
CENSUS TRACT LISTINGS
CALIFORNIA
CRA ASSESSMENT AREA

ASSESSMENT AREA	STATE	COUNTY	CENSUS TRACT	MSA/MD	MSA NAME	TRACT INCOME LEVEL	*MINORITY
GREATER LOS ANGELES	06	059	0626.54	11244	LOS ANGELES-LONG BEACH-ANAHEIM	UPPER	Y
GREATER LOS ANGELES	06	059	0626.55	11244	LOS ANGELES-LONG BEACH-ANAHEIM	UPPER	Y
GREATER LOS ANGELES	06	059	0626.56	11244	LOS ANGELES-LONG BEACH-ANAHEIM	UPPER	N
GREATER LOS ANGELES	06	059	0626.57	11244	LOS ANGELES-LONG BEACH-ANAHEIM	UPPER	N
GREATER LOS ANGELES	06	059	0626.58	11244	LOS ANGELES-LONG BEACH-ANAHEIM	UPPER	N
GREATER LOS ANGELES	06	059	0627.01	11244	LOS ANGELES-LONG BEACH-ANAHEIM	UPPER	N
GREATER LOS ANGELES	06	059	0627.02	11244	LOS ANGELES-LONG BEACH-ANAHEIM	UPPER	N
GREATER LOS ANGELES	06	059	0628.00	11244	LOS ANGELES-LONG BEACH-ANAHEIM	UPPER	N
GREATER LOS ANGELES	06	059	0629.00	11244	LOS ANGELES-LONG BEACH-ANAHEIM	UPPER	N
GREATER LOS ANGELES	06	059	0630.04	11244	LOS ANGELES-LONG BEACH-ANAHEIM	UPPER	N
GREATER LOS ANGELES	06	059	0630.05	11244	LOS ANGELES-LONG BEACH-ANAHEIM	UPPER	N
GREATER LOS ANGELES	06	059	0630.06	11244	LOS ANGELES-LONG BEACH-ANAHEIM	UPPER	N
GREATER LOS ANGELES	06	059	0630.07	11244	LOS ANGELES-LONG BEACH-ANAHEIM	UPPER	N
GREATER LOS ANGELES	06	059	0630.08	11244	LOS ANGELES-LONG BEACH-ANAHEIM	UPPER	N
GREATER LOS ANGELES	06	059	0630.09	11244	LOS ANGELES-LONG BEACH-ANAHEIM	UPPER	N
GREATER LOS ANGELES	06	059	0630.10	11244	LOS ANGELES-LONG BEACH-ANAHEIM	UPPER	N
GREATER LOS ANGELES	06	059	0631.01	11244	LOS ANGELES-LONG BEACH-ANAHEIM	MIDDLE	N
GREATER LOS ANGELES	06	059	0631.02	11244	LOS ANGELES-LONG BEACH-ANAHEIM	MIDDLE	N
GREATER LOS ANGELES	06	059	0631.03	11244	LOS ANGELES-LONG BEACH-ANAHEIM	UPPER	N
GREATER LOS ANGELES	06	059	0632.01	11244	LOS ANGELES-LONG BEACH-ANAHEIM	MIDDLE	N
GREATER LOS ANGELES	06	059	0632.02	11244	LOS ANGELES-LONG BEACH-ANAHEIM	UPPER	N
GREATER LOS ANGELES	06	059	0633.01	11244	LOS ANGELES-LONG BEACH-ANAHEIM	MIDDLE	N
GREATER LOS ANGELES	06	059	0633.02	11244	LOS ANGELES-LONG BEACH-ANAHEIM	UPPER	N
GREATER LOS ANGELES	06	059	0634.00	11244	LOS ANGELES-LONG BEACH-ANAHEIM	UPPER	N
GREATER LOS ANGELES	06	059	0635.00	11244	LOS ANGELES-LONG BEACH-ANAHEIM	MIDDLE	N
GREATER LOS ANGELES	06	059	0636.01	11244	LOS ANGELES-LONG BEACH-ANAHEIM	MIDDLE	N
GREATER LOS ANGELES	06	059	0636.03	11244	LOS ANGELES-LONG BEACH-ANAHEIM	MIDDLE	N
GREATER LOS ANGELES	06	059	0636.04	11244	LOS ANGELES-LONG BEACH-ANAHEIM	MODERATE	Y
GREATER LOS ANGELES	06	059	0636.05	11244	LOS ANGELES-LONG BEACH-ANAHEIM	LOW	Y
GREATER LOS ANGELES	06	059	0637.01	11244	LOS ANGELES-LONG BEACH-ANAHEIM	MODERATE	Y
GREATER LOS ANGELES	06	059	0637.02	11244	LOS ANGELES-LONG BEACH-ANAHEIM	MODERATE	Y
GREATER LOS ANGELES	06	059	0638.02	11244	LOS ANGELES-LONG BEACH-ANAHEIM	MIDDLE	N
GREATER LOS ANGELES	06	059	0638.03	11244	LOS ANGELES-LONG BEACH-ANAHEIM	MIDDLE	N
GREATER LOS ANGELES	06	059	0638.05	11244	LOS ANGELES-LONG BEACH-ANAHEIM	UPPER	N
GREATER LOS ANGELES	06	059	0638.06	11244	LOS ANGELES-LONG BEACH-ANAHEIM	MIDDLE	N

*MINORITY: "Y" = 50% OR GREATER

COMERICA BANK
CENSUS TRACT LISTINGS
CALIFORNIA
CRA ASSESSMENT AREA

ASSESSMENT AREA	STATE	COUNTY	CENSUS TRACT	MSA/MD	MSA NAME	TRACT INCOME LEVEL	*MINORITY
GREATER LOS ANGELES	06	059	0638.07	11244	LOS ANGELES-LONG BEACH-ANAHEIM	MODERATE	N
GREATER LOS ANGELES	06	059	0638.08	11244	LOS ANGELES-LONG BEACH-ANAHEIM	MODERATE	Y
GREATER LOS ANGELES	06	059	0639.02	11244	LOS ANGELES-LONG BEACH-ANAHEIM	MIDDLE	Y
GREATER LOS ANGELES	06	059	0639.03	11244	LOS ANGELES-LONG BEACH-ANAHEIM	MIDDLE	Y
GREATER LOS ANGELES	06	059	0639.04	11244	LOS ANGELES-LONG BEACH-ANAHEIM	MIDDLE	Y
GREATER LOS ANGELES	06	059	0639.05	11244	LOS ANGELES-LONG BEACH-ANAHEIM	MIDDLE	N
GREATER LOS ANGELES	06	059	0639.06	11244	LOS ANGELES-LONG BEACH-ANAHEIM	MIDDLE	Y
GREATER LOS ANGELES	06	059	0639.08	11244	LOS ANGELES-LONG BEACH-ANAHEIM	MIDDLE	Y
GREATER LOS ANGELES	06	059	0639.09	11244	LOS ANGELES-LONG BEACH-ANAHEIM	MIDDLE	N
GREATER LOS ANGELES	06	059	0639.10	11244	LOS ANGELES-LONG BEACH-ANAHEIM	MIDDLE	Y
GREATER LOS ANGELES	06	059	0740.03	11244	LOS ANGELES-LONG BEACH-ANAHEIM	MIDDLE	Y
GREATER LOS ANGELES	06	059	0740.04	11244	LOS ANGELES-LONG BEACH-ANAHEIM	MIDDLE	Y
GREATER LOS ANGELES	06	059	0740.05	11244	LOS ANGELES-LONG BEACH-ANAHEIM	MODERATE	Y
GREATER LOS ANGELES	06	059	0740.06	11244	LOS ANGELES-LONG BEACH-ANAHEIM	MODERATE	Y
GREATER LOS ANGELES	06	059	0741.02	11244	LOS ANGELES-LONG BEACH-ANAHEIM	MIDDLE	Y
GREATER LOS ANGELES	06	059	0741.03	11244	LOS ANGELES-LONG BEACH-ANAHEIM	MIDDLE	Y
GREATER LOS ANGELES	06	059	0741.06	11244	LOS ANGELES-LONG BEACH-ANAHEIM	MODERATE	Y
GREATER LOS ANGELES	06	059	0741.07	11244	LOS ANGELES-LONG BEACH-ANAHEIM	MIDDLE	Y
GREATER LOS ANGELES	06	059	0741.08	11244	LOS ANGELES-LONG BEACH-ANAHEIM	MODERATE	Y
GREATER LOS ANGELES	06	059	0741.09	11244	LOS ANGELES-LONG BEACH-ANAHEIM	MODERATE	Y
GREATER LOS ANGELES	06	059	0741.10	11244	LOS ANGELES-LONG BEACH-ANAHEIM	MIDDLE	Y
GREATER LOS ANGELES	06	059	0741.11	11244	LOS ANGELES-LONG BEACH-ANAHEIM	MIDDLE	Y
GREATER LOS ANGELES	06	059	0742.00	11244	LOS ANGELES-LONG BEACH-ANAHEIM	MODERATE	Y
GREATER LOS ANGELES	06	059	0743.00	11244	LOS ANGELES-LONG BEACH-ANAHEIM	MODERATE	Y
GREATER LOS ANGELES	06	059	0744.03	11244	LOS ANGELES-LONG BEACH-ANAHEIM	LOW	Y
GREATER LOS ANGELES	06	059	0744.05	11244	LOS ANGELES-LONG BEACH-ANAHEIM	LOW	Y
GREATER LOS ANGELES	06	059	0744.06	11244	LOS ANGELES-LONG BEACH-ANAHEIM	MODERATE	Y
GREATER LOS ANGELES	06	059	0744.07	11244	LOS ANGELES-LONG BEACH-ANAHEIM	LOW	Y
GREATER LOS ANGELES	06	059	0744.08	11244	LOS ANGELES-LONG BEACH-ANAHEIM	MODERATE	Y
GREATER LOS ANGELES	06	059	0745.01	11244	LOS ANGELES-LONG BEACH-ANAHEIM	LOW	Y
GREATER LOS ANGELES	06	059	0745.02	11244	LOS ANGELES-LONG BEACH-ANAHEIM	MODERATE	Y
GREATER LOS ANGELES	06	059	0746.01	11244	LOS ANGELES-LONG BEACH-ANAHEIM	MIDDLE	Y
GREATER LOS ANGELES	06	059	0746.02	11244	LOS ANGELES-LONG BEACH-ANAHEIM	MODERATE	Y
GREATER LOS ANGELES	06	059	0747.01	11244	LOS ANGELES-LONG BEACH-ANAHEIM	MODERATE	Y
GREATER LOS ANGELES	06	059	0747.02	11244	LOS ANGELES-LONG BEACH-ANAHEIM	MIDDLE	Y

*MINORITY: "Y" = 50% OR GREATER

COMERICA BANK
CENSUS TRACT LISTINGS
CALIFORNIA
CRA ASSESSMENT AREA

ASSESSMENT AREA	STATE	COUNTY	CENSUS TRACT	MSA/MD	MSA NAME	TRACT INCOME LEVEL	*MINORITY
GREATER LOS ANGELES	06	059	0748.01	11244	LOS ANGELES-LONG BEACH-ANAHEIM	MODERATE	Y
GREATER LOS ANGELES	06	059	0748.02	11244	LOS ANGELES-LONG BEACH-ANAHEIM	MODERATE	Y
GREATER LOS ANGELES	06	059	0748.03	11244	LOS ANGELES-LONG BEACH-ANAHEIM	MODERATE	Y
GREATER LOS ANGELES	06	059	0748.05	11244	LOS ANGELES-LONG BEACH-ANAHEIM	LOW	Y
GREATER LOS ANGELES	06	059	0748.06	11244	LOS ANGELES-LONG BEACH-ANAHEIM	MODERATE	Y
GREATER LOS ANGELES	06	059	0749.01	11244	LOS ANGELES-LONG BEACH-ANAHEIM	MODERATE	Y
GREATER LOS ANGELES	06	059	0749.02	11244	LOS ANGELES-LONG BEACH-ANAHEIM	LOW	Y
GREATER LOS ANGELES	06	059	0750.02	11244	LOS ANGELES-LONG BEACH-ANAHEIM	LOW	Y
GREATER LOS ANGELES	06	059	0750.03	11244	LOS ANGELES-LONG BEACH-ANAHEIM	LOW	Y
GREATER LOS ANGELES	06	059	0750.04	11244	LOS ANGELES-LONG BEACH-ANAHEIM	LOW	Y
GREATER LOS ANGELES	06	059	0751.00	11244	LOS ANGELES-LONG BEACH-ANAHEIM	MODERATE	Y
GREATER LOS ANGELES	06	059	0752.01	11244	LOS ANGELES-LONG BEACH-ANAHEIM	MODERATE	Y
GREATER LOS ANGELES	06	059	0752.02	11244	LOS ANGELES-LONG BEACH-ANAHEIM	MIDDLE	Y
GREATER LOS ANGELES	06	059	0753.01	11244	LOS ANGELES-LONG BEACH-ANAHEIM	MODERATE	Y
GREATER LOS ANGELES	06	059	0753.02	11244	LOS ANGELES-LONG BEACH-ANAHEIM	MODERATE	Y
GREATER LOS ANGELES	06	059	0753.03	11244	LOS ANGELES-LONG BEACH-ANAHEIM	UPPER	Y
GREATER LOS ANGELES	06	059	0754.01	11244	LOS ANGELES-LONG BEACH-ANAHEIM	MIDDLE	Y
GREATER LOS ANGELES	06	059	0754.03	11244	LOS ANGELES-LONG BEACH-ANAHEIM	MODERATE	Y
GREATER LOS ANGELES	06	059	0754.04	11244	LOS ANGELES-LONG BEACH-ANAHEIM	MIDDLE	Y
GREATER LOS ANGELES	06	059	0754.05	11244	LOS ANGELES-LONG BEACH-ANAHEIM	MODERATE	Y
GREATER LOS ANGELES	06	059	0755.04	11244	LOS ANGELES-LONG BEACH-ANAHEIM	MIDDLE	Y
GREATER LOS ANGELES	06	059	0755.05	11244	LOS ANGELES-LONG BEACH-ANAHEIM	MIDDLE	Y
GREATER LOS ANGELES	06	059	0755.06	11244	LOS ANGELES-LONG BEACH-ANAHEIM	MIDDLE	Y
GREATER LOS ANGELES	06	059	0755.07	11244	LOS ANGELES-LONG BEACH-ANAHEIM	MIDDLE	Y
GREATER LOS ANGELES	06	059	0755.12	11244	LOS ANGELES-LONG BEACH-ANAHEIM	MIDDLE	Y
GREATER LOS ANGELES	06	059	0755.13	11244	LOS ANGELES-LONG BEACH-ANAHEIM	MODERATE	Y
GREATER LOS ANGELES	06	059	0755.14	11244	LOS ANGELES-LONG BEACH-ANAHEIM	MODERATE	Y
GREATER LOS ANGELES	06	059	0755.16	11244	LOS ANGELES-LONG BEACH-ANAHEIM	MIDDLE	Y
GREATER LOS ANGELES	06	059	0755.17	11244	LOS ANGELES-LONG BEACH-ANAHEIM	MODERATE	Y
GREATER LOS ANGELES	06	059	0755.18	11244	LOS ANGELES-LONG BEACH-ANAHEIM	MIDDLE	Y
GREATER LOS ANGELES	06	059	0756.03	11244	LOS ANGELES-LONG BEACH-ANAHEIM	UPPER	N
GREATER LOS ANGELES	06	059	0756.04	11244	LOS ANGELES-LONG BEACH-ANAHEIM	UPPER	N
GREATER LOS ANGELES	06	059	0756.05	11244	LOS ANGELES-LONG BEACH-ANAHEIM	UPPER	N
GREATER LOS ANGELES	06	059	0756.06	11244	LOS ANGELES-LONG BEACH-ANAHEIM	UPPER	N
GREATER LOS ANGELES	06	059	0756.07	11244	LOS ANGELES-LONG BEACH-ANAHEIM	UPPER	Y

*MINORITY: "Y" = 50% OR GREATER

COMERICA BANK
CENSUS TRACT LISTINGS
CALIFORNIA
CRA ASSESSMENT AREA

ASSESSMENT AREA	STATE	COUNTY	CENSUS TRACT	MSA/MD	MSA NAME	TRACT INCOME LEVEL	*MINORITY
GREATER LOS ANGELES	06	059	0757.01	11244	LOS ANGELES-LONG BEACH-ANAHEIM	UPPER	Y
GREATER LOS ANGELES	06	059	0757.02	11244	LOS ANGELES-LONG BEACH-ANAHEIM	UPPER	N
GREATER LOS ANGELES	06	059	0757.03	11244	LOS ANGELES-LONG BEACH-ANAHEIM	UPPER	N
GREATER LOS ANGELES	06	059	0758.05	11244	LOS ANGELES-LONG BEACH-ANAHEIM	MIDDLE	Y
GREATER LOS ANGELES	06	059	0758.06	11244	LOS ANGELES-LONG BEACH-ANAHEIM	MIDDLE	Y
GREATER LOS ANGELES	06	059	0758.07	11244	LOS ANGELES-LONG BEACH-ANAHEIM	UPPER	Y
GREATER LOS ANGELES	06	059	0758.08	11244	LOS ANGELES-LONG BEACH-ANAHEIM	UPPER	N
GREATER LOS ANGELES	06	059	0758.09	11244	LOS ANGELES-LONG BEACH-ANAHEIM	UPPER	N
GREATER LOS ANGELES	06	059	0758.10	11244	LOS ANGELES-LONG BEACH-ANAHEIM	UPPER	N
GREATER LOS ANGELES	06	059	0758.11	11244	LOS ANGELES-LONG BEACH-ANAHEIM	MODERATE	Y
GREATER LOS ANGELES	06	059	0758.12	11244	LOS ANGELES-LONG BEACH-ANAHEIM	MODERATE	Y
GREATER LOS ANGELES	06	059	0758.13	11244	LOS ANGELES-LONG BEACH-ANAHEIM	UPPER	Y
GREATER LOS ANGELES	06	059	0758.14	11244	LOS ANGELES-LONG BEACH-ANAHEIM	UPPER	N
GREATER LOS ANGELES	06	059	0758.15	11244	LOS ANGELES-LONG BEACH-ANAHEIM	MIDDLE	Y
GREATER LOS ANGELES	06	059	0758.16	11244	LOS ANGELES-LONG BEACH-ANAHEIM	MIDDLE	Y
GREATER LOS ANGELES	06	059	0759.01	11244	LOS ANGELES-LONG BEACH-ANAHEIM	MIDDLE	Y
GREATER LOS ANGELES	06	059	0759.02	11244	LOS ANGELES-LONG BEACH-ANAHEIM	MODERATE	Y
GREATER LOS ANGELES	06	059	0760.01	11244	LOS ANGELES-LONG BEACH-ANAHEIM	MODERATE	Y
GREATER LOS ANGELES	06	059	0760.02	11244	LOS ANGELES-LONG BEACH-ANAHEIM	UPPER	Y
GREATER LOS ANGELES	06	059	0761.02	11244	LOS ANGELES-LONG BEACH-ANAHEIM	MODERATE	Y
GREATER LOS ANGELES	06	059	0761.03	11244	LOS ANGELES-LONG BEACH-ANAHEIM	MODERATE	Y
GREATER LOS ANGELES	06	059	0761.04	11244	LOS ANGELES-LONG BEACH-ANAHEIM	MIDDLE	Y
GREATER LOS ANGELES	06	059	0761.05	11244	LOS ANGELES-LONG BEACH-ANAHEIM	MIDDLE	Y
GREATER LOS ANGELES	06	059	0762.01	11244	LOS ANGELES-LONG BEACH-ANAHEIM	UPPER	Y
GREATER LOS ANGELES	06	059	0762.02	11244	LOS ANGELES-LONG BEACH-ANAHEIM	MIDDLE	Y
GREATER LOS ANGELES	06	059	0762.04	11244	LOS ANGELES-LONG BEACH-ANAHEIM	MODERATE	Y
GREATER LOS ANGELES	06	059	0762.05	11244	LOS ANGELES-LONG BEACH-ANAHEIM	MIDDLE	Y
GREATER LOS ANGELES	06	059	0762.06	11244	LOS ANGELES-LONG BEACH-ANAHEIM	MIDDLE	N
GREATER LOS ANGELES	06	059	0762.08	11244	LOS ANGELES-LONG BEACH-ANAHEIM	MIDDLE	Y
GREATER LOS ANGELES	06	059	0863.01	11244	LOS ANGELES-LONG BEACH-ANAHEIM	MODERATE	Y
GREATER LOS ANGELES	06	059	0863.03	11244	LOS ANGELES-LONG BEACH-ANAHEIM	MIDDLE	Y
GREATER LOS ANGELES	06	059	0863.04	11244	LOS ANGELES-LONG BEACH-ANAHEIM	MODERATE	Y
GREATER LOS ANGELES	06	059	0863.05	11244	LOS ANGELES-LONG BEACH-ANAHEIM	MIDDLE	Y
GREATER LOS ANGELES	06	059	0863.06	11244	LOS ANGELES-LONG BEACH-ANAHEIM	MODERATE	Y
GREATER LOS ANGELES	06	059	0864.02	11244	LOS ANGELES-LONG BEACH-ANAHEIM	MIDDLE	Y

*MINORITY: "Y" = 50% OR GREATER

COMERICA BANK
CENSUS TRACT LISTINGS
CALIFORNIA
CRA ASSESSMENT AREA

ASSESSMENT AREA	STATE	COUNTY	CENSUS TRACT	MSA/MD	MSA NAME	TRACT INCOME LEVEL	*MINORITY
GREATER LOS ANGELES	06	059	0864.04	11244	LOS ANGELES-LONG BEACH-ANAHEIM	MODERATE	Y
GREATER LOS ANGELES	06	059	0864.05	11244	LOS ANGELES-LONG BEACH-ANAHEIM	MODERATE	Y
GREATER LOS ANGELES	06	059	0864.06	11244	LOS ANGELES-LONG BEACH-ANAHEIM	MODERATE	Y
GREATER LOS ANGELES	06	059	0864.07	11244	LOS ANGELES-LONG BEACH-ANAHEIM	MODERATE	Y
GREATER LOS ANGELES	06	059	0865.01	11244	LOS ANGELES-LONG BEACH-ANAHEIM	MODERATE	Y
GREATER LOS ANGELES	06	059	0865.02	11244	LOS ANGELES-LONG BEACH-ANAHEIM	MODERATE	Y
GREATER LOS ANGELES	06	059	0866.01	11244	LOS ANGELES-LONG BEACH-ANAHEIM	MODERATE	Y
GREATER LOS ANGELES	06	059	0866.02	11244	LOS ANGELES-LONG BEACH-ANAHEIM	MODERATE	Y
GREATER LOS ANGELES	06	059	0867.01	11244	LOS ANGELES-LONG BEACH-ANAHEIM	MIDDLE	Y
GREATER LOS ANGELES	06	059	0867.02	11244	LOS ANGELES-LONG BEACH-ANAHEIM	MODERATE	Y
GREATER LOS ANGELES	06	059	0868.01	11244	LOS ANGELES-LONG BEACH-ANAHEIM	MIDDLE	Y
GREATER LOS ANGELES	06	059	0868.02	11244	LOS ANGELES-LONG BEACH-ANAHEIM	MIDDLE	Y
GREATER LOS ANGELES	06	059	0868.03	11244	LOS ANGELES-LONG BEACH-ANAHEIM	MODERATE	Y
GREATER LOS ANGELES	06	059	0869.01	11244	LOS ANGELES-LONG BEACH-ANAHEIM	LOW	Y
GREATER LOS ANGELES	06	059	0869.02	11244	LOS ANGELES-LONG BEACH-ANAHEIM	MIDDLE	Y
GREATER LOS ANGELES	06	059	0869.03	11244	LOS ANGELES-LONG BEACH-ANAHEIM	MODERATE	Y
GREATER LOS ANGELES	06	059	0870.01	11244	LOS ANGELES-LONG BEACH-ANAHEIM	MODERATE	Y
GREATER LOS ANGELES	06	059	0870.02	11244	LOS ANGELES-LONG BEACH-ANAHEIM	MODERATE	Y
GREATER LOS ANGELES	06	059	0871.01	11244	LOS ANGELES-LONG BEACH-ANAHEIM	MODERATE	Y
GREATER LOS ANGELES	06	059	0871.02	11244	LOS ANGELES-LONG BEACH-ANAHEIM	MODERATE	Y
GREATER LOS ANGELES	06	059	0871.03	11244	LOS ANGELES-LONG BEACH-ANAHEIM	MODERATE	Y
GREATER LOS ANGELES	06	059	0871.05	11244	LOS ANGELES-LONG BEACH-ANAHEIM	MODERATE	Y
GREATER LOS ANGELES	06	059	0871.06	11244	LOS ANGELES-LONG BEACH-ANAHEIM	LOW	Y
GREATER LOS ANGELES	06	059	0872.00	11244	LOS ANGELES-LONG BEACH-ANAHEIM	MIDDLE	Y
GREATER LOS ANGELES	06	059	0873.01	11244	LOS ANGELES-LONG BEACH-ANAHEIM	LOW	Y
GREATER LOS ANGELES	06	059	0873.02	11244	LOS ANGELES-LONG BEACH-ANAHEIM	MODERATE	Y
GREATER LOS ANGELES	06	059	0874.01	11244	LOS ANGELES-LONG BEACH-ANAHEIM	MIDDLE	Y
GREATER LOS ANGELES	06	059	0874.03	11244	LOS ANGELES-LONG BEACH-ANAHEIM	MODERATE	Y
GREATER LOS ANGELES	06	059	0874.04	11244	LOS ANGELES-LONG BEACH-ANAHEIM	MODERATE	Y
GREATER LOS ANGELES	06	059	0874.05	11244	LOS ANGELES-LONG BEACH-ANAHEIM	LOW	Y
GREATER LOS ANGELES	06	059	0875.03	11244	LOS ANGELES-LONG BEACH-ANAHEIM	MODERATE	Y
GREATER LOS ANGELES	06	059	0875.04	11244	LOS ANGELES-LONG BEACH-ANAHEIM	LOW	Y
GREATER LOS ANGELES	06	059	0875.05	11244	LOS ANGELES-LONG BEACH-ANAHEIM	MODERATE	Y
GREATER LOS ANGELES	06	059	0876.01	11244	LOS ANGELES-LONG BEACH-ANAHEIM	MODERATE	Y
GREATER LOS ANGELES	06	059	0876.02	11244	LOS ANGELES-LONG BEACH-ANAHEIM	MODERATE	Y

*MINORITY: "Y" = 50% OR GREATER

COMERICA BANK
CENSUS TRACT LISTINGS
CALIFORNIA
CRA ASSESSMENT AREA

ASSESSMENT AREA	STATE	COUNTY	CENSUS TRACT	MSA/MD	MSA NAME	TRACT INCOME LEVEL	*MINORITY
GREATER LOS ANGELES	06	059	0877.01	11244	LOS ANGELES-LONG BEACH-ANAHEIM	MIDDLE	Y
GREATER LOS ANGELES	06	059	0877.03	11244	LOS ANGELES-LONG BEACH-ANAHEIM	MODERATE	Y
GREATER LOS ANGELES	06	059	0877.04	11244	LOS ANGELES-LONG BEACH-ANAHEIM	MIDDLE	Y
GREATER LOS ANGELES	06	059	0878.01	11244	LOS ANGELES-LONG BEACH-ANAHEIM	MODERATE	Y
GREATER LOS ANGELES	06	059	0878.02	11244	LOS ANGELES-LONG BEACH-ANAHEIM	MODERATE	Y
GREATER LOS ANGELES	06	059	0878.03	11244	LOS ANGELES-LONG BEACH-ANAHEIM	MODERATE	Y
GREATER LOS ANGELES	06	059	0878.05	11244	LOS ANGELES-LONG BEACH-ANAHEIM	MODERATE	Y
GREATER LOS ANGELES	06	059	0878.06	11244	LOS ANGELES-LONG BEACH-ANAHEIM	MODERATE	Y
GREATER LOS ANGELES	06	059	0879.01	11244	LOS ANGELES-LONG BEACH-ANAHEIM	MODERATE	Y
GREATER LOS ANGELES	06	059	0879.02	11244	LOS ANGELES-LONG BEACH-ANAHEIM	MIDDLE	Y
GREATER LOS ANGELES	06	059	0880.01	11244	LOS ANGELES-LONG BEACH-ANAHEIM	MODERATE	Y
GREATER LOS ANGELES	06	059	0880.02	11244	LOS ANGELES-LONG BEACH-ANAHEIM	MODERATE	Y
GREATER LOS ANGELES	06	059	0881.01	11244	LOS ANGELES-LONG BEACH-ANAHEIM	MODERATE	Y
GREATER LOS ANGELES	06	059	0881.04	11244	LOS ANGELES-LONG BEACH-ANAHEIM	MODERATE	Y
GREATER LOS ANGELES	06	059	0881.05	11244	LOS ANGELES-LONG BEACH-ANAHEIM	MIDDLE	Y
GREATER LOS ANGELES	06	059	0881.06	11244	LOS ANGELES-LONG BEACH-ANAHEIM	MODERATE	Y
GREATER LOS ANGELES	06	059	0881.07	11244	LOS ANGELES-LONG BEACH-ANAHEIM	MODERATE	Y
GREATER LOS ANGELES	06	059	0882.01	11244	LOS ANGELES-LONG BEACH-ANAHEIM	MODERATE	Y
GREATER LOS ANGELES	06	059	0882.02	11244	LOS ANGELES-LONG BEACH-ANAHEIM	MIDDLE	Y
GREATER LOS ANGELES	06	059	0882.03	11244	LOS ANGELES-LONG BEACH-ANAHEIM	MIDDLE	Y
GREATER LOS ANGELES	06	059	0883.01	11244	LOS ANGELES-LONG BEACH-ANAHEIM	MODERATE	Y
GREATER LOS ANGELES	06	059	0883.02	11244	LOS ANGELES-LONG BEACH-ANAHEIM	MIDDLE	Y
GREATER LOS ANGELES	06	059	0884.01	11244	LOS ANGELES-LONG BEACH-ANAHEIM	MIDDLE	Y
GREATER LOS ANGELES	06	059	0884.02	11244	LOS ANGELES-LONG BEACH-ANAHEIM	MODERATE	Y
GREATER LOS ANGELES	06	059	0884.03	11244	LOS ANGELES-LONG BEACH-ANAHEIM	MODERATE	Y
GREATER LOS ANGELES	06	059	0885.01	11244	LOS ANGELES-LONG BEACH-ANAHEIM	MODERATE	Y
GREATER LOS ANGELES	06	059	0885.02	11244	LOS ANGELES-LONG BEACH-ANAHEIM	MODERATE	Y
GREATER LOS ANGELES	06	059	0886.01	11244	LOS ANGELES-LONG BEACH-ANAHEIM	MODERATE	Y
GREATER LOS ANGELES	06	059	0886.02	11244	LOS ANGELES-LONG BEACH-ANAHEIM	MODERATE	Y
GREATER LOS ANGELES	06	059	0887.01	11244	LOS ANGELES-LONG BEACH-ANAHEIM	MODERATE	Y
GREATER LOS ANGELES	06	059	0887.02	11244	LOS ANGELES-LONG BEACH-ANAHEIM	MIDDLE	Y
GREATER LOS ANGELES	06	059	0888.01	11244	LOS ANGELES-LONG BEACH-ANAHEIM	MODERATE	Y
GREATER LOS ANGELES	06	059	0888.02	11244	LOS ANGELES-LONG BEACH-ANAHEIM	MODERATE	Y
GREATER LOS ANGELES	06	059	0889.01	11244	LOS ANGELES-LONG BEACH-ANAHEIM	MODERATE	Y
GREATER LOS ANGELES	06	059	0889.02	11244	LOS ANGELES-LONG BEACH-ANAHEIM	MODERATE	Y

*MINORITY: "Y" = 50% OR GREATER

COMERICA BANK
CENSUS TRACT LISTINGS
CALIFORNIA
CRA ASSESSMENT AREA

ASSESSMENT AREA	STATE	COUNTY	CENSUS TRACT	MSA/MD	MSA NAME	TRACT INCOME LEVEL	*MINORITY
GREATER LOS ANGELES	06	059	0889.03	11244	LOS ANGELES-LONG BEACH-ANAHEIM	MODERATE	Y
GREATER LOS ANGELES	06	059	0889.04	11244	LOS ANGELES-LONG BEACH-ANAHEIM	MODERATE	Y
GREATER LOS ANGELES	06	059	0889.05	11244	LOS ANGELES-LONG BEACH-ANAHEIM	MODERATE	Y
GREATER LOS ANGELES	06	059	0890.01	11244	LOS ANGELES-LONG BEACH-ANAHEIM	MODERATE	Y
GREATER LOS ANGELES	06	059	0890.03	11244	LOS ANGELES-LONG BEACH-ANAHEIM	MODERATE	Y
GREATER LOS ANGELES	06	059	0890.04	11244	LOS ANGELES-LONG BEACH-ANAHEIM	MODERATE	Y
GREATER LOS ANGELES	06	059	0891.02	11244	LOS ANGELES-LONG BEACH-ANAHEIM	MIDDLE	Y
GREATER LOS ANGELES	06	059	0891.04	11244	LOS ANGELES-LONG BEACH-ANAHEIM	MODERATE	Y
GREATER LOS ANGELES	06	059	0891.05	11244	LOS ANGELES-LONG BEACH-ANAHEIM	MODERATE	Y
GREATER LOS ANGELES	06	059	0891.06	11244	LOS ANGELES-LONG BEACH-ANAHEIM	MODERATE	Y
GREATER LOS ANGELES	06	059	0891.07	11244	LOS ANGELES-LONG BEACH-ANAHEIM	MIDDLE	Y
GREATER LOS ANGELES	06	059	0992.02	11244	LOS ANGELES-LONG BEACH-ANAHEIM	MODERATE	Y
GREATER LOS ANGELES	06	059	0992.03	11244	LOS ANGELES-LONG BEACH-ANAHEIM	MIDDLE	Y
GREATER LOS ANGELES	06	059	0992.04	11244	LOS ANGELES-LONG BEACH-ANAHEIM	MODERATE	Y
GREATER LOS ANGELES	06	059	0992.12	11244	LOS ANGELES-LONG BEACH-ANAHEIM	MODERATE	Y
GREATER LOS ANGELES	06	059	0992.14	11244	LOS ANGELES-LONG BEACH-ANAHEIM	MIDDLE	N
GREATER LOS ANGELES	06	059	0992.15	11244	LOS ANGELES-LONG BEACH-ANAHEIM	UPPER	N
GREATER LOS ANGELES	06	059	0992.16	11244	LOS ANGELES-LONG BEACH-ANAHEIM	MIDDLE	N
GREATER LOS ANGELES	06	059	0992.17	11244	LOS ANGELES-LONG BEACH-ANAHEIM	UPPER	N
GREATER LOS ANGELES	06	059	0992.20	11244	LOS ANGELES-LONG BEACH-ANAHEIM	MIDDLE	N
GREATER LOS ANGELES	06	059	0992.22	11244	LOS ANGELES-LONG BEACH-ANAHEIM	MODERATE	Y
GREATER LOS ANGELES	06	059	0992.23	11244	LOS ANGELES-LONG BEACH-ANAHEIM	MODERATE	Y
GREATER LOS ANGELES	06	059	0992.24	11244	LOS ANGELES-LONG BEACH-ANAHEIM	MODERATE	Y
GREATER LOS ANGELES	06	059	0992.25	11244	LOS ANGELES-LONG BEACH-ANAHEIM	MIDDLE	Y
GREATER LOS ANGELES	06	059	0992.26	11244	LOS ANGELES-LONG BEACH-ANAHEIM	MIDDLE	Y
GREATER LOS ANGELES	06	059	0992.27	11244	LOS ANGELES-LONG BEACH-ANAHEIM	MIDDLE	Y
GREATER LOS ANGELES	06	059	0992.29	11244	LOS ANGELES-LONG BEACH-ANAHEIM	MIDDLE	Y
GREATER LOS ANGELES	06	059	0992.30	11244	LOS ANGELES-LONG BEACH-ANAHEIM	MIDDLE	N
GREATER LOS ANGELES	06	059	0992.31	11244	LOS ANGELES-LONG BEACH-ANAHEIM	UPPER	N
GREATER LOS ANGELES	06	059	0992.32	11244	LOS ANGELES-LONG BEACH-ANAHEIM	MIDDLE	Y
GREATER LOS ANGELES	06	059	0992.33	11244	LOS ANGELES-LONG BEACH-ANAHEIM	UPPER	Y
GREATER LOS ANGELES	06	059	0992.34	11244	LOS ANGELES-LONG BEACH-ANAHEIM	MIDDLE	Y
GREATER LOS ANGELES	06	059	0992.35	11244	LOS ANGELES-LONG BEACH-ANAHEIM	MIDDLE	N
GREATER LOS ANGELES	06	059	0992.37	11244	LOS ANGELES-LONG BEACH-ANAHEIM	UPPER	N
GREATER LOS ANGELES	06	059	0992.38	11244	LOS ANGELES-LONG BEACH-ANAHEIM	UPPER	N

*MINORITY: "Y" = 50% OR GREATER

COMERICA BANK
CENSUS TRACT LISTINGS
CALIFORNIA
CRA ASSESSMENT AREA

ASSESSMENT AREA	STATE	COUNTY	CENSUS TRACT	MSA/MD	MSA NAME	TRACT INCOME LEVEL	*MINORITY
GREATER LOS ANGELES	06	059	0992.39	11244	LOS ANGELES-LONG BEACH-ANAHEIM	UPPER	N
GREATER LOS ANGELES	06	059	0992.40	11244	LOS ANGELES-LONG BEACH-ANAHEIM	MIDDLE	N
GREATER LOS ANGELES	06	059	0992.41	11244	LOS ANGELES-LONG BEACH-ANAHEIM	MIDDLE	Y
GREATER LOS ANGELES	06	059	0992.42	11244	LOS ANGELES-LONG BEACH-ANAHEIM	MIDDLE	Y
GREATER LOS ANGELES	06	059	0992.43	11244	LOS ANGELES-LONG BEACH-ANAHEIM	MIDDLE	N
GREATER LOS ANGELES	06	059	0992.44	11244	LOS ANGELES-LONG BEACH-ANAHEIM	UPPER	N
GREATER LOS ANGELES	06	059	0992.45	11244	LOS ANGELES-LONG BEACH-ANAHEIM	UPPER	N
GREATER LOS ANGELES	06	059	0992.46	11244	LOS ANGELES-LONG BEACH-ANAHEIM	UPPER	N
GREATER LOS ANGELES	06	059	0992.47	11244	LOS ANGELES-LONG BEACH-ANAHEIM	MODERATE	Y
GREATER LOS ANGELES	06	059	0992.48	11244	LOS ANGELES-LONG BEACH-ANAHEIM	MODERATE	Y
GREATER LOS ANGELES	06	059	0992.49	11244	LOS ANGELES-LONG BEACH-ANAHEIM	MODERATE	Y
GREATER LOS ANGELES	06	059	0992.50	11244	LOS ANGELES-LONG BEACH-ANAHEIM	MIDDLE	Y
GREATER LOS ANGELES	06	059	0992.51	11244	LOS ANGELES-LONG BEACH-ANAHEIM	MIDDLE	Y
GREATER LOS ANGELES	06	059	0993.05	11244	LOS ANGELES-LONG BEACH-ANAHEIM	MIDDLE	N
GREATER LOS ANGELES	06	059	0993.06	11244	LOS ANGELES-LONG BEACH-ANAHEIM	MIDDLE	N
GREATER LOS ANGELES	06	059	0993.07	11244	LOS ANGELES-LONG BEACH-ANAHEIM	MIDDLE	N
GREATER LOS ANGELES	06	059	0993.08	11244	LOS ANGELES-LONG BEACH-ANAHEIM	UPPER	N
GREATER LOS ANGELES	06	059	0993.09	11244	LOS ANGELES-LONG BEACH-ANAHEIM	UPPER	N
GREATER LOS ANGELES	06	059	0993.10	11244	LOS ANGELES-LONG BEACH-ANAHEIM	NA	N
GREATER LOS ANGELES	06	059	0993.11	11244	LOS ANGELES-LONG BEACH-ANAHEIM	UPPER	N
GREATER LOS ANGELES	06	059	0994.02	11244	LOS ANGELES-LONG BEACH-ANAHEIM	MODERATE	Y
GREATER LOS ANGELES	06	059	0994.04	11244	LOS ANGELES-LONG BEACH-ANAHEIM	UPPER	N
GREATER LOS ANGELES	06	059	0994.05	11244	LOS ANGELES-LONG BEACH-ANAHEIM	MIDDLE	N
GREATER LOS ANGELES	06	059	0994.06	11244	LOS ANGELES-LONG BEACH-ANAHEIM	MIDDLE	N
GREATER LOS ANGELES	06	059	0994.07	11244	LOS ANGELES-LONG BEACH-ANAHEIM	UPPER	N
GREATER LOS ANGELES	06	059	0994.08	11244	LOS ANGELES-LONG BEACH-ANAHEIM	UPPER	N
GREATER LOS ANGELES	06	059	0994.10	11244	LOS ANGELES-LONG BEACH-ANAHEIM	MODERATE	Y
GREATER LOS ANGELES	06	059	0994.11	11244	LOS ANGELES-LONG BEACH-ANAHEIM	MODERATE	Y
GREATER LOS ANGELES	06	059	0994.12	11244	LOS ANGELES-LONG BEACH-ANAHEIM	MIDDLE	N
GREATER LOS ANGELES	06	059	0994.15	11244	LOS ANGELES-LONG BEACH-ANAHEIM	UPPER	N
GREATER LOS ANGELES	06	059	0994.16	11244	LOS ANGELES-LONG BEACH-ANAHEIM	MIDDLE	N
GREATER LOS ANGELES	06	059	0994.17	11244	LOS ANGELES-LONG BEACH-ANAHEIM	MIDDLE	N
GREATER LOS ANGELES	06	059	0994.18	11244	LOS ANGELES-LONG BEACH-ANAHEIM	MIDDLE	N
GREATER LOS ANGELES	06	059	0994.19	11244	LOS ANGELES-LONG BEACH-ANAHEIM	UPPER	N
GREATER LOS ANGELES	06	059	0995.02	11244	LOS ANGELES-LONG BEACH-ANAHEIM	MODERATE	Y

*MINORITY: "Y" = 50% OR GREATER

COMERICA BANK
CENSUS TRACT LISTINGS
CALIFORNIA
CRA ASSESSMENT AREA

ASSESSMENT AREA	STATE	COUNTY	CENSUS TRACT	MSA/MD	MSA NAME	TRACT INCOME LEVEL	*MINORITY
GREATER LOS ANGELES	06	059	0995.04	11244	LOS ANGELES-LONG BEACH-ANAHEIM	UPPER	N
GREATER LOS ANGELES	06	059	0995.06	11244	LOS ANGELES-LONG BEACH-ANAHEIM	UPPER	N
GREATER LOS ANGELES	06	059	0995.08	11244	LOS ANGELES-LONG BEACH-ANAHEIM	MODERATE	N
GREATER LOS ANGELES	06	059	0995.09	11244	LOS ANGELES-LONG BEACH-ANAHEIM	MODERATE	N
GREATER LOS ANGELES	06	059	0995.10	11244	LOS ANGELES-LONG BEACH-ANAHEIM	MODERATE	N
GREATER LOS ANGELES	06	059	0995.11	11244	LOS ANGELES-LONG BEACH-ANAHEIM	UPPER	N
GREATER LOS ANGELES	06	059	0995.12	11244	LOS ANGELES-LONG BEACH-ANAHEIM	UPPER	N
GREATER LOS ANGELES	06	059	0995.13	11244	LOS ANGELES-LONG BEACH-ANAHEIM	UPPER	N
GREATER LOS ANGELES	06	059	0995.14	11244	LOS ANGELES-LONG BEACH-ANAHEIM	UPPER	N
GREATER LOS ANGELES	06	059	0996.01	11244	LOS ANGELES-LONG BEACH-ANAHEIM	LOW	Y
GREATER LOS ANGELES	06	059	0996.02	11244	LOS ANGELES-LONG BEACH-ANAHEIM	MIDDLE	Y
GREATER LOS ANGELES	06	059	0996.03	11244	LOS ANGELES-LONG BEACH-ANAHEIM	UPPER	N
GREATER LOS ANGELES	06	059	0996.04	11244	LOS ANGELES-LONG BEACH-ANAHEIM	MIDDLE	N
GREATER LOS ANGELES	06	059	0996.05	11244	LOS ANGELES-LONG BEACH-ANAHEIM	UPPER	N
GREATER LOS ANGELES	06	059	0997.01	11244	LOS ANGELES-LONG BEACH-ANAHEIM	MODERATE	Y
GREATER LOS ANGELES	06	059	0997.02	11244	LOS ANGELES-LONG BEACH-ANAHEIM	MODERATE	Y
GREATER LOS ANGELES	06	059	0997.03	11244	LOS ANGELES-LONG BEACH-ANAHEIM	MIDDLE	Y
GREATER LOS ANGELES	06	059	0998.01	11244	LOS ANGELES-LONG BEACH-ANAHEIM	MODERATE	Y
GREATER LOS ANGELES	06	059	0998.02	11244	LOS ANGELES-LONG BEACH-ANAHEIM	LOW	Y
GREATER LOS ANGELES	06	059	0998.03	11244	LOS ANGELES-LONG BEACH-ANAHEIM	MODERATE	Y
GREATER LOS ANGELES	06	059	0999.02	11244	LOS ANGELES-LONG BEACH-ANAHEIM	MIDDLE	Y
GREATER LOS ANGELES	06	059	0999.03	11244	LOS ANGELES-LONG BEACH-ANAHEIM	MODERATE	Y
GREATER LOS ANGELES	06	059	0999.04	11244	LOS ANGELES-LONG BEACH-ANAHEIM	MODERATE	Y
GREATER LOS ANGELES	06	059	0999.05	11244	LOS ANGELES-LONG BEACH-ANAHEIM	MIDDLE	Y
GREATER LOS ANGELES	06	059	0999.06	11244	LOS ANGELES-LONG BEACH-ANAHEIM	UPPER	N
GREATER LOS ANGELES	06	059	1100.01	11244	LOS ANGELES-LONG BEACH-ANAHEIM	UPPER	N
GREATER LOS ANGELES	06	059	1100.03	11244	LOS ANGELES-LONG BEACH-ANAHEIM	UPPER	N
GREATER LOS ANGELES	06	059	1100.04	11244	LOS ANGELES-LONG BEACH-ANAHEIM	UPPER	N
GREATER LOS ANGELES	06	059	1100.05	11244	LOS ANGELES-LONG BEACH-ANAHEIM	MIDDLE	N
GREATER LOS ANGELES	06	059	1100.06	11244	LOS ANGELES-LONG BEACH-ANAHEIM	UPPER	N
GREATER LOS ANGELES	06	059	1100.07	11244	LOS ANGELES-LONG BEACH-ANAHEIM	UPPER	N
GREATER LOS ANGELES	06	059	1100.08	11244	LOS ANGELES-LONG BEACH-ANAHEIM	UPPER	N
GREATER LOS ANGELES	06	059	1100.10	11244	LOS ANGELES-LONG BEACH-ANAHEIM	UPPER	Y
GREATER LOS ANGELES	06	059	1100.11	11244	LOS ANGELES-LONG BEACH-ANAHEIM	UPPER	Y
GREATER LOS ANGELES	06	059	1100.12	11244	LOS ANGELES-LONG BEACH-ANAHEIM	UPPER	N

*MINORITY: "Y" = 50% OR GREATER

COMERICA BANK
CENSUS TRACT LISTINGS
CALIFORNIA
CRA ASSESSMENT AREA

ASSESSMENT AREA	STATE	COUNTY	CENSUS TRACT	MSA/MD	MSA NAME	TRACT INCOME LEVEL	*MINORITY
GREATER LOS ANGELES	06	059	1100.14	11244	LOS ANGELES-LONG BEACH-ANAHEIM	MIDDLE	Y
GREATER LOS ANGELES	06	059	1100.15	11244	LOS ANGELES-LONG BEACH-ANAHEIM	UPPER	N
GREATER LOS ANGELES	06	059	1101.02	11244	LOS ANGELES-LONG BEACH-ANAHEIM	UPPER	Y
GREATER LOS ANGELES	06	059	1101.04	11244	LOS ANGELES-LONG BEACH-ANAHEIM	MIDDLE	Y
GREATER LOS ANGELES	06	059	1101.06	11244	LOS ANGELES-LONG BEACH-ANAHEIM	MIDDLE	Y
GREATER LOS ANGELES	06	059	1101.08	11244	LOS ANGELES-LONG BEACH-ANAHEIM	MIDDLE	Y
GREATER LOS ANGELES	06	059	1101.09	11244	LOS ANGELES-LONG BEACH-ANAHEIM	MIDDLE	Y
GREATER LOS ANGELES	06	059	1101.10	11244	LOS ANGELES-LONG BEACH-ANAHEIM	MODERATE	Y
GREATER LOS ANGELES	06	059	1101.11	11244	LOS ANGELES-LONG BEACH-ANAHEIM	MIDDLE	Y
GREATER LOS ANGELES	06	059	1101.13	11244	LOS ANGELES-LONG BEACH-ANAHEIM	MIDDLE	Y
GREATER LOS ANGELES	06	059	1101.14	11244	LOS ANGELES-LONG BEACH-ANAHEIM	MIDDLE	Y
GREATER LOS ANGELES	06	059	1101.15	11244	LOS ANGELES-LONG BEACH-ANAHEIM	MIDDLE	Y
GREATER LOS ANGELES	06	059	1101.16	11244	LOS ANGELES-LONG BEACH-ANAHEIM	UPPER	Y
GREATER LOS ANGELES	06	059	1101.17	11244	LOS ANGELES-LONG BEACH-ANAHEIM	MIDDLE	Y
GREATER LOS ANGELES	06	059	1101.18	11244	LOS ANGELES-LONG BEACH-ANAHEIM	UPPER	Y
GREATER LOS ANGELES	06	059	1102.01	11244	LOS ANGELES-LONG BEACH-ANAHEIM	MODERATE	Y
GREATER LOS ANGELES	06	059	1102.02	11244	LOS ANGELES-LONG BEACH-ANAHEIM	MODERATE	Y
GREATER LOS ANGELES	06	059	1102.03	11244	LOS ANGELES-LONG BEACH-ANAHEIM	MIDDLE	Y
GREATER LOS ANGELES	06	059	1103.01	11244	LOS ANGELES-LONG BEACH-ANAHEIM	MIDDLE	Y
GREATER LOS ANGELES	06	059	1103.02	11244	LOS ANGELES-LONG BEACH-ANAHEIM	MIDDLE	Y
GREATER LOS ANGELES	06	059	1103.03	11244	LOS ANGELES-LONG BEACH-ANAHEIM	MIDDLE	Y
GREATER LOS ANGELES	06	059	1103.04	11244	LOS ANGELES-LONG BEACH-ANAHEIM	MIDDLE	Y
GREATER LOS ANGELES	06	059	1104.01	11244	LOS ANGELES-LONG BEACH-ANAHEIM	MIDDLE	Y
GREATER LOS ANGELES	06	059	1104.02	11244	LOS ANGELES-LONG BEACH-ANAHEIM	MIDDLE	Y
GREATER LOS ANGELES	06	059	1105.00	11244	LOS ANGELES-LONG BEACH-ANAHEIM	MODERATE	Y
GREATER LOS ANGELES	06	059	1106.03	11244	LOS ANGELES-LONG BEACH-ANAHEIM	MODERATE	Y
GREATER LOS ANGELES	06	059	1106.04	11244	LOS ANGELES-LONG BEACH-ANAHEIM	MIDDLE	Y
GREATER LOS ANGELES	06	059	1106.05	11244	LOS ANGELES-LONG BEACH-ANAHEIM	MIDDLE	Y
GREATER LOS ANGELES	06	059	1106.06	11244	LOS ANGELES-LONG BEACH-ANAHEIM	MODERATE	Y
GREATER LOS ANGELES	06	059	1106.07	11244	LOS ANGELES-LONG BEACH-ANAHEIM	MODERATE	Y
GREATER LOS ANGELES	06	059	9800.00	11244	LOS ANGELES-LONG BEACH-ANAHEIM	NA	Y
GREATER LOS ANGELES	06	059	9901.00	11244	LOS ANGELES-LONG BEACH-ANAHEIM	NA	NA
INLAND EMPIRE	06	065	0301.01	40140	RIVERSIDE-SAN BERNARDINO-ONTARIO	MIDDLE	Y
INLAND EMPIRE	06	065	0301.03	40140	RIVERSIDE-SAN BERNARDINO-ONTARIO	MIDDLE	Y
INLAND EMPIRE	06	065	0301.04	40140	RIVERSIDE-SAN BERNARDINO-ONTARIO	MIDDLE	Y

*MINORITY: "Y" = 50% OR GREATER

COMERICA BANK
CENSUS TRACT LISTINGS
CALIFORNIA
CRA ASSESSMENT AREA

ASSESSMENT AREA	STATE	COUNTY	CENSUS TRACT	MSA/MD	MSA NAME	TRACT INCOME LEVEL	*MINORITY
INLAND EMPIRE	06	065	0302.00	40140	RIVERSIDE-SAN BERNARDINO-ONTARIO	MIDDLE	Y
INLAND EMPIRE	06	065	0303.00	40140	RIVERSIDE-SAN BERNARDINO-ONTARIO	MODERATE	Y
INLAND EMPIRE	06	065	0304.00	40140	RIVERSIDE-SAN BERNARDINO-ONTARIO	MODERATE	Y
INLAND EMPIRE	06	065	0305.01	40140	RIVERSIDE-SAN BERNARDINO-ONTARIO	MODERATE	Y
INLAND EMPIRE	06	065	0305.02	40140	RIVERSIDE-SAN BERNARDINO-ONTARIO	MODERATE	Y
INLAND EMPIRE	06	065	0305.03	40140	RIVERSIDE-SAN BERNARDINO-ONTARIO	LOW	Y
INLAND EMPIRE	06	065	0306.02	40140	RIVERSIDE-SAN BERNARDINO-ONTARIO	UPPER	N
INLAND EMPIRE	06	065	0306.03	40140	RIVERSIDE-SAN BERNARDINO-ONTARIO	UPPER	N
INLAND EMPIRE	06	065	0306.04	40140	RIVERSIDE-SAN BERNARDINO-ONTARIO	UPPER	N
INLAND EMPIRE	06	065	0306.05	40140	RIVERSIDE-SAN BERNARDINO-ONTARIO	UPPER	Y
INLAND EMPIRE	06	065	0307.00	40140	RIVERSIDE-SAN BERNARDINO-ONTARIO	MIDDLE	Y
INLAND EMPIRE	06	065	0308.00	40140	RIVERSIDE-SAN BERNARDINO-ONTARIO	MIDDLE	Y
INLAND EMPIRE	06	065	0309.00	40140	RIVERSIDE-SAN BERNARDINO-ONTARIO	MIDDLE	Y
INLAND EMPIRE	06	065	0310.01	40140	RIVERSIDE-SAN BERNARDINO-ONTARIO	MIDDLE	Y
INLAND EMPIRE	06	065	0310.02	40140	RIVERSIDE-SAN BERNARDINO-ONTARIO	MIDDLE	Y
INLAND EMPIRE	06	065	0311.00	40140	RIVERSIDE-SAN BERNARDINO-ONTARIO	MIDDLE	Y
INLAND EMPIRE	06	065	0312.00	40140	RIVERSIDE-SAN BERNARDINO-ONTARIO	MIDDLE	Y
INLAND EMPIRE	06	065	0313.00	40140	RIVERSIDE-SAN BERNARDINO-ONTARIO	MODERATE	Y
INLAND EMPIRE	06	065	0314.01	40140	RIVERSIDE-SAN BERNARDINO-ONTARIO	MODERATE	Y
INLAND EMPIRE	06	065	0314.02	40140	RIVERSIDE-SAN BERNARDINO-ONTARIO	MIDDLE	Y
INLAND EMPIRE	06	065	0315.01	40140	RIVERSIDE-SAN BERNARDINO-ONTARIO	MIDDLE	Y
INLAND EMPIRE	06	065	0315.03	40140	RIVERSIDE-SAN BERNARDINO-ONTARIO	UPPER	Y
INLAND EMPIRE	06	065	0315.04	40140	RIVERSIDE-SAN BERNARDINO-ONTARIO	MIDDLE	Y
INLAND EMPIRE	06	065	0316.01	40140	RIVERSIDE-SAN BERNARDINO-ONTARIO	MODERATE	Y
INLAND EMPIRE	06	065	0316.02	40140	RIVERSIDE-SAN BERNARDINO-ONTARIO	MODERATE	Y
INLAND EMPIRE	06	065	0317.01	40140	RIVERSIDE-SAN BERNARDINO-ONTARIO	MIDDLE	Y
INLAND EMPIRE	06	065	0317.02	40140	RIVERSIDE-SAN BERNARDINO-ONTARIO	MIDDLE	Y
INLAND EMPIRE	06	065	0317.03	40140	RIVERSIDE-SAN BERNARDINO-ONTARIO	MIDDLE	Y
INLAND EMPIRE	06	065	0317.04	40140	RIVERSIDE-SAN BERNARDINO-ONTARIO	MIDDLE	Y
INLAND EMPIRE	06	065	0401.01	40140	RIVERSIDE-SAN BERNARDINO-ONTARIO	MIDDLE	Y
INLAND EMPIRE	06	065	0401.02	40140	RIVERSIDE-SAN BERNARDINO-ONTARIO	MIDDLE	Y
INLAND EMPIRE	06	065	0402.01	40140	RIVERSIDE-SAN BERNARDINO-ONTARIO	MIDDLE	Y
INLAND EMPIRE	06	065	0402.02	40140	RIVERSIDE-SAN BERNARDINO-ONTARIO	MIDDLE	Y
INLAND EMPIRE	06	065	0402.03	40140	RIVERSIDE-SAN BERNARDINO-ONTARIO	LOW	Y
INLAND EMPIRE	06	065	0402.04	40140	RIVERSIDE-SAN BERNARDINO-ONTARIO	MODERATE	Y

*MINORITY: "Y" = 50% OR GREATER

COMERICA BANK
CENSUS TRACT LISTINGS
CALIFORNIA
CRA ASSESSMENT AREA

ASSESSMENT AREA	STATE	COUNTY	CENSUS TRACT	MSA/MD	MSA NAME	TRACT INCOME LEVEL	*MINORITY
INLAND EMPIRE	06	065	0403.02	40140	RIVERSIDE-SAN BERNARDINO-ONTARIO	UPPER	Y
INLAND EMPIRE	06	065	0403.03	40140	RIVERSIDE-SAN BERNARDINO-ONTARIO	MIDDLE	Y
INLAND EMPIRE	06	065	0403.04	40140	RIVERSIDE-SAN BERNARDINO-ONTARIO	MODERATE	Y
INLAND EMPIRE	06	065	0403.05	40140	RIVERSIDE-SAN BERNARDINO-ONTARIO	MODERATE	Y
INLAND EMPIRE	06	065	0404.02	40140	RIVERSIDE-SAN BERNARDINO-ONTARIO	MIDDLE	Y
INLAND EMPIRE	06	065	0404.03	40140	RIVERSIDE-SAN BERNARDINO-ONTARIO	MIDDLE	Y
INLAND EMPIRE	06	065	0404.04	40140	RIVERSIDE-SAN BERNARDINO-ONTARIO	UPPER	Y
INLAND EMPIRE	06	065	0404.05	40140	RIVERSIDE-SAN BERNARDINO-ONTARIO	UPPER	Y
INLAND EMPIRE	06	065	0405.01	40140	RIVERSIDE-SAN BERNARDINO-ONTARIO	MIDDLE	Y
INLAND EMPIRE	06	065	0405.02	40140	RIVERSIDE-SAN BERNARDINO-ONTARIO	MIDDLE	Y
INLAND EMPIRE	06	065	0405.03	40140	RIVERSIDE-SAN BERNARDINO-ONTARIO	MIDDLE	Y
INLAND EMPIRE	06	065	0406.03	40140	RIVERSIDE-SAN BERNARDINO-ONTARIO	UPPER	Y
INLAND EMPIRE	06	065	0406.04	40140	RIVERSIDE-SAN BERNARDINO-ONTARIO	UPPER	Y
INLAND EMPIRE	06	065	0406.05	40140	RIVERSIDE-SAN BERNARDINO-ONTARIO	MODERATE	Y
INLAND EMPIRE	06	065	0406.06	40140	RIVERSIDE-SAN BERNARDINO-ONTARIO	MIDDLE	Y
INLAND EMPIRE	06	065	0406.09	40140	RIVERSIDE-SAN BERNARDINO-ONTARIO	UPPER	Y
INLAND EMPIRE	06	065	0406.11	40140	RIVERSIDE-SAN BERNARDINO-ONTARIO	UPPER	Y
INLAND EMPIRE	06	065	0406.16	40140	RIVERSIDE-SAN BERNARDINO-ONTARIO	UPPER	Y
INLAND EMPIRE	06	065	0406.17	40140	RIVERSIDE-SAN BERNARDINO-ONTARIO	UPPER	Y
INLAND EMPIRE	06	065	0406.18	40140	RIVERSIDE-SAN BERNARDINO-ONTARIO	UPPER	Y
INLAND EMPIRE	06	065	0406.19	40140	RIVERSIDE-SAN BERNARDINO-ONTARIO	UPPER	Y
INLAND EMPIRE	06	065	0406.20	40140	RIVERSIDE-SAN BERNARDINO-ONTARIO	UPPER	Y
INLAND EMPIRE	06	065	0406.21	40140	RIVERSIDE-SAN BERNARDINO-ONTARIO	UPPER	Y
INLAND EMPIRE	06	065	0406.22	40140	RIVERSIDE-SAN BERNARDINO-ONTARIO	UPPER	Y
INLAND EMPIRE	06	065	0407.01	40140	RIVERSIDE-SAN BERNARDINO-ONTARIO	UPPER	N
INLAND EMPIRE	06	065	0407.02	40140	RIVERSIDE-SAN BERNARDINO-ONTARIO	UPPER	N
INLAND EMPIRE	06	065	0407.03	40140	RIVERSIDE-SAN BERNARDINO-ONTARIO	UPPER	N
INLAND EMPIRE	06	065	0408.06	40140	RIVERSIDE-SAN BERNARDINO-ONTARIO	UPPER	Y
INLAND EMPIRE	06	065	0408.07	40140	RIVERSIDE-SAN BERNARDINO-ONTARIO	UPPER	Y
INLAND EMPIRE	06	065	0408.08	40140	RIVERSIDE-SAN BERNARDINO-ONTARIO	MIDDLE	Y
INLAND EMPIRE	06	065	0408.09	40140	RIVERSIDE-SAN BERNARDINO-ONTARIO	MIDDLE	Y
INLAND EMPIRE	06	065	0408.12	40140	RIVERSIDE-SAN BERNARDINO-ONTARIO	UPPER	N
INLAND EMPIRE	06	065	0408.13	40140	RIVERSIDE-SAN BERNARDINO-ONTARIO	UPPER	N
INLAND EMPIRE	06	065	0408.14	40140	RIVERSIDE-SAN BERNARDINO-ONTARIO	MODERATE	Y
INLAND EMPIRE	06	065	0408.15	40140	RIVERSIDE-SAN BERNARDINO-ONTARIO	UPPER	Y

*MINORITY: "Y" = 50% OR GREATER

COMERICA BANK
CENSUS TRACT LISTINGS
CALIFORNIA
CRA ASSESSMENT AREA

ASSESSMENT AREA	STATE	COUNTY	CENSUS TRACT	MSA/MD	MSA NAME	TRACT INCOME LEVEL	*MINORITY
INLAND EMPIRE	06	065	0408.16	40140	RIVERSIDE-SAN BERNARDINO-ONTARIO	UPPER	Y
INLAND EMPIRE	06	065	0408.21	40140	RIVERSIDE-SAN BERNARDINO-ONTARIO	MIDDLE	Y
INLAND EMPIRE	06	065	0409.01	40140	RIVERSIDE-SAN BERNARDINO-ONTARIO	MIDDLE	Y
INLAND EMPIRE	06	065	0409.02	40140	RIVERSIDE-SAN BERNARDINO-ONTARIO	UPPER	Y
INLAND EMPIRE	06	065	0409.03	40140	RIVERSIDE-SAN BERNARDINO-ONTARIO	MODERATE	Y
INLAND EMPIRE	06	065	0409.04	40140	RIVERSIDE-SAN BERNARDINO-ONTARIO	UPPER	Y
INLAND EMPIRE	06	065	0410.01	40140	RIVERSIDE-SAN BERNARDINO-ONTARIO	MIDDLE	Y
INLAND EMPIRE	06	065	0410.02	40140	RIVERSIDE-SAN BERNARDINO-ONTARIO	MIDDLE	Y
INLAND EMPIRE	06	065	0410.03	40140	RIVERSIDE-SAN BERNARDINO-ONTARIO	UPPER	Y
INLAND EMPIRE	06	065	0410.04	40140	RIVERSIDE-SAN BERNARDINO-ONTARIO	MIDDLE	Y
INLAND EMPIRE	06	065	0411.01	40140	RIVERSIDE-SAN BERNARDINO-ONTARIO	LOW	Y
INLAND EMPIRE	06	065	0411.02	40140	RIVERSIDE-SAN BERNARDINO-ONTARIO	MIDDLE	Y
INLAND EMPIRE	06	065	0412.01	40140	RIVERSIDE-SAN BERNARDINO-ONTARIO	MIDDLE	Y
INLAND EMPIRE	06	065	0412.02	40140	RIVERSIDE-SAN BERNARDINO-ONTARIO	MIDDLE	Y
INLAND EMPIRE	06	065	0412.03	40140	RIVERSIDE-SAN BERNARDINO-ONTARIO	MIDDLE	Y
INLAND EMPIRE	06	065	0413.01	40140	RIVERSIDE-SAN BERNARDINO-ONTARIO	MIDDLE	Y
INLAND EMPIRE	06	065	0413.02	40140	RIVERSIDE-SAN BERNARDINO-ONTARIO	MIDDLE	Y
INLAND EMPIRE	06	065	0414.03	40140	RIVERSIDE-SAN BERNARDINO-ONTARIO	UPPER	Y
INLAND EMPIRE	06	065	0414.04	40140	RIVERSIDE-SAN BERNARDINO-ONTARIO	MIDDLE	Y
INLAND EMPIRE	06	065	0414.05	40140	RIVERSIDE-SAN BERNARDINO-ONTARIO	MIDDLE	Y
INLAND EMPIRE	06	065	0414.06	40140	RIVERSIDE-SAN BERNARDINO-ONTARIO	MIDDLE	Y
INLAND EMPIRE	06	065	0414.07	40140	RIVERSIDE-SAN BERNARDINO-ONTARIO	MODERATE	Y
INLAND EMPIRE	06	065	0414.08	40140	RIVERSIDE-SAN BERNARDINO-ONTARIO	MODERATE	Y
INLAND EMPIRE	06	065	0414.10	40140	RIVERSIDE-SAN BERNARDINO-ONTARIO	MODERATE	Y
INLAND EMPIRE	06	065	0414.11	40140	RIVERSIDE-SAN BERNARDINO-ONTARIO	MODERATE	Y
INLAND EMPIRE	06	065	0414.12	40140	RIVERSIDE-SAN BERNARDINO-ONTARIO	MIDDLE	Y
INLAND EMPIRE	06	065	0414.13	40140	RIVERSIDE-SAN BERNARDINO-ONTARIO	UPPER	Y
INLAND EMPIRE	06	065	0414.14	40140	RIVERSIDE-SAN BERNARDINO-ONTARIO	UPPER	Y
INLAND EMPIRE	06	065	0414.15	40140	RIVERSIDE-SAN BERNARDINO-ONTARIO	NA	Y
INLAND EMPIRE	06	065	0415.00	40140	RIVERSIDE-SAN BERNARDINO-ONTARIO	MODERATE	Y
INLAND EMPIRE	06	065	0416.01	40140	RIVERSIDE-SAN BERNARDINO-ONTARIO	LOW	Y
INLAND EMPIRE	06	065	0416.02	40140	RIVERSIDE-SAN BERNARDINO-ONTARIO	MODERATE	Y
INLAND EMPIRE	06	065	0417.02	40140	RIVERSIDE-SAN BERNARDINO-ONTARIO	MIDDLE	Y
INLAND EMPIRE	06	065	0417.03	40140	RIVERSIDE-SAN BERNARDINO-ONTARIO	MODERATE	Y
INLAND EMPIRE	06	065	0417.04	40140	RIVERSIDE-SAN BERNARDINO-ONTARIO	MODERATE	Y

*MINORITY: "Y" = 50% OR GREATER

COMERICA BANK
CENSUS TRACT LISTINGS
CALIFORNIA
CRA ASSESSMENT AREA

ASSESSMENT AREA	STATE	COUNTY	CENSUS TRACT	MSA/MD	MSA NAME	TRACT INCOME LEVEL	*MINORITY
INLAND EMPIRE	06	065	0418.03	40140	RIVERSIDE-SAN BERNARDINO-ONTARIO	UPPER	Y
INLAND EMPIRE	06	065	0418.04	40140	RIVERSIDE-SAN BERNARDINO-ONTARIO	UPPER	Y
INLAND EMPIRE	06	065	0418.05	40140	RIVERSIDE-SAN BERNARDINO-ONTARIO	MIDDLE	Y
INLAND EMPIRE	06	065	0418.06	40140	RIVERSIDE-SAN BERNARDINO-ONTARIO	UPPER	Y
INLAND EMPIRE	06	065	0418.07	40140	RIVERSIDE-SAN BERNARDINO-ONTARIO	UPPER	Y
INLAND EMPIRE	06	065	0418.08	40140	RIVERSIDE-SAN BERNARDINO-ONTARIO	UPPER	Y
INLAND EMPIRE	06	065	0418.09	40140	RIVERSIDE-SAN BERNARDINO-ONTARIO	MIDDLE	Y
INLAND EMPIRE	06	065	0418.10	40140	RIVERSIDE-SAN BERNARDINO-ONTARIO	UPPER	Y
INLAND EMPIRE	06	065	0418.12	40140	RIVERSIDE-SAN BERNARDINO-ONTARIO	UPPER	Y
INLAND EMPIRE	06	065	0418.13	40140	RIVERSIDE-SAN BERNARDINO-ONTARIO	MIDDLE	Y
INLAND EMPIRE	06	065	0419.04	40140	RIVERSIDE-SAN BERNARDINO-ONTARIO	UPPER	Y
INLAND EMPIRE	06	065	0419.05	40140	RIVERSIDE-SAN BERNARDINO-ONTARIO	MODERATE	Y
INLAND EMPIRE	06	065	0419.06	40140	RIVERSIDE-SAN BERNARDINO-ONTARIO	MIDDLE	Y
INLAND EMPIRE	06	065	0419.09	40140	RIVERSIDE-SAN BERNARDINO-ONTARIO	UPPER	Y
INLAND EMPIRE	06	065	0419.10	40140	RIVERSIDE-SAN BERNARDINO-ONTARIO	UPPER	Y
INLAND EMPIRE	06	065	0419.12	40140	RIVERSIDE-SAN BERNARDINO-ONTARIO	UPPER	Y
INLAND EMPIRE	06	065	0419.13	40140	RIVERSIDE-SAN BERNARDINO-ONTARIO	UPPER	Y
INLAND EMPIRE	06	065	0419.14	40140	RIVERSIDE-SAN BERNARDINO-ONTARIO	UPPER	Y
INLAND EMPIRE	06	065	0419.15	40140	RIVERSIDE-SAN BERNARDINO-ONTARIO	UPPER	Y
INLAND EMPIRE	06	065	0420.03	40140	RIVERSIDE-SAN BERNARDINO-ONTARIO	UPPER	Y
INLAND EMPIRE	06	065	0420.04	40140	RIVERSIDE-SAN BERNARDINO-ONTARIO	UPPER	Y
INLAND EMPIRE	06	065	0420.05	40140	RIVERSIDE-SAN BERNARDINO-ONTARIO	UPPER	Y
INLAND EMPIRE	06	065	0420.07	40140	RIVERSIDE-SAN BERNARDINO-ONTARIO	UPPER	N
INLAND EMPIRE	06	065	0420.08	40140	RIVERSIDE-SAN BERNARDINO-ONTARIO	UPPER	Y
INLAND EMPIRE	06	065	0420.09	40140	RIVERSIDE-SAN BERNARDINO-ONTARIO	MIDDLE	Y
INLAND EMPIRE	06	065	0420.10	40140	RIVERSIDE-SAN BERNARDINO-ONTARIO	MODERATE	Y
INLAND EMPIRE	06	065	0420.12	40140	RIVERSIDE-SAN BERNARDINO-ONTARIO	UPPER	Y
INLAND EMPIRE	06	065	0420.15	40140	RIVERSIDE-SAN BERNARDINO-ONTARIO	UPPER	Y
INLAND EMPIRE	06	065	0420.16	40140	RIVERSIDE-SAN BERNARDINO-ONTARIO	UPPER	Y
INLAND EMPIRE	06	065	0420.17	40140	RIVERSIDE-SAN BERNARDINO-ONTARIO	UPPER	Y
INLAND EMPIRE	06	065	0420.18	40140	RIVERSIDE-SAN BERNARDINO-ONTARIO	UPPER	Y
INLAND EMPIRE	06	065	0422.06	40140	RIVERSIDE-SAN BERNARDINO-ONTARIO	MIDDLE	Y
INLAND EMPIRE	06	065	0422.07	40140	RIVERSIDE-SAN BERNARDINO-ONTARIO	UPPER	N
INLAND EMPIRE	06	065	0422.08	40140	RIVERSIDE-SAN BERNARDINO-ONTARIO	UPPER	N
INLAND EMPIRE	06	065	0422.09	40140	RIVERSIDE-SAN BERNARDINO-ONTARIO	MODERATE	Y

*MINORITY: "Y" = 50% OR GREATER

COMERICA BANK
CENSUS TRACT LISTINGS
CALIFORNIA
CRA ASSESSMENT AREA

ASSESSMENT AREA	STATE	COUNTY	CENSUS TRACT	MSA/MD	MSA NAME	TRACT INCOME LEVEL	*MINORITY
INLAND EMPIRE	06	065	0422.10	40140	RIVERSIDE-SAN BERNARDINO-ONTARIO	MODERATE	Y
INLAND EMPIRE	06	065	0422.12	40140	RIVERSIDE-SAN BERNARDINO-ONTARIO	MIDDLE	Y
INLAND EMPIRE	06	065	0422.13	40140	RIVERSIDE-SAN BERNARDINO-ONTARIO	UPPER	Y
INLAND EMPIRE	06	065	0422.14	40140	RIVERSIDE-SAN BERNARDINO-ONTARIO	UPPER	Y
INLAND EMPIRE	06	065	0422.17	40140	RIVERSIDE-SAN BERNARDINO-ONTARIO	UPPER	N
INLAND EMPIRE	06	065	0423.00	40140	RIVERSIDE-SAN BERNARDINO-ONTARIO	MIDDLE	Y
INLAND EMPIRE	06	065	0424.01	40140	RIVERSIDE-SAN BERNARDINO-ONTARIO	UPPER	Y
INLAND EMPIRE	06	065	0424.02	40140	RIVERSIDE-SAN BERNARDINO-ONTARIO	MIDDLE	Y
INLAND EMPIRE	06	065	0424.03	40140	RIVERSIDE-SAN BERNARDINO-ONTARIO	UPPER	Y
INLAND EMPIRE	06	065	0424.04	40140	RIVERSIDE-SAN BERNARDINO-ONTARIO	MODERATE	Y
INLAND EMPIRE	06	065	0424.05	40140	RIVERSIDE-SAN BERNARDINO-ONTARIO	LOW	Y
INLAND EMPIRE	06	065	0424.06	40140	RIVERSIDE-SAN BERNARDINO-ONTARIO	MIDDLE	Y
INLAND EMPIRE	06	065	0424.07	40140	RIVERSIDE-SAN BERNARDINO-ONTARIO	MIDDLE	Y
INLAND EMPIRE	06	065	0424.08	40140	RIVERSIDE-SAN BERNARDINO-ONTARIO	UPPER	Y
INLAND EMPIRE	06	065	0424.09	40140	RIVERSIDE-SAN BERNARDINO-ONTARIO	MIDDLE	Y
INLAND EMPIRE	06	065	0424.10	40140	RIVERSIDE-SAN BERNARDINO-ONTARIO	MIDDLE	Y
INLAND EMPIRE	06	065	0424.11	40140	RIVERSIDE-SAN BERNARDINO-ONTARIO	MIDDLE	Y
INLAND EMPIRE	06	065	0424.12	40140	RIVERSIDE-SAN BERNARDINO-ONTARIO	UPPER	Y
INLAND EMPIRE	06	065	0425.05	40140	RIVERSIDE-SAN BERNARDINO-ONTARIO	MODERATE	Y
INLAND EMPIRE	06	065	0425.07	40140	RIVERSIDE-SAN BERNARDINO-ONTARIO	MIDDLE	Y
INLAND EMPIRE	06	065	0425.08	40140	RIVERSIDE-SAN BERNARDINO-ONTARIO	MODERATE	Y
INLAND EMPIRE	06	065	0425.09	40140	RIVERSIDE-SAN BERNARDINO-ONTARIO	MODERATE	Y
INLAND EMPIRE	06	065	0425.10	40140	RIVERSIDE-SAN BERNARDINO-ONTARIO	MODERATE	Y
INLAND EMPIRE	06	065	0425.11	40140	RIVERSIDE-SAN BERNARDINO-ONTARIO	MODERATE	Y
INLAND EMPIRE	06	065	0425.12	40140	RIVERSIDE-SAN BERNARDINO-ONTARIO	MODERATE	Y
INLAND EMPIRE	06	065	0425.13	40140	RIVERSIDE-SAN BERNARDINO-ONTARIO	MIDDLE	Y
INLAND EMPIRE	06	065	0425.14	40140	RIVERSIDE-SAN BERNARDINO-ONTARIO	MODERATE	Y
INLAND EMPIRE	06	065	0425.15	40140	RIVERSIDE-SAN BERNARDINO-ONTARIO	MODERATE	Y
INLAND EMPIRE	06	065	0425.16	40140	RIVERSIDE-SAN BERNARDINO-ONTARIO	MODERATE	Y
INLAND EMPIRE	06	065	0425.17	40140	RIVERSIDE-SAN BERNARDINO-ONTARIO	MIDDLE	Y
INLAND EMPIRE	06	065	0425.18	40140	RIVERSIDE-SAN BERNARDINO-ONTARIO	MODERATE	Y
INLAND EMPIRE	06	065	0425.19	40140	RIVERSIDE-SAN BERNARDINO-ONTARIO	MODERATE	Y
INLAND EMPIRE	06	065	0425.20	40140	RIVERSIDE-SAN BERNARDINO-ONTARIO	MODERATE	Y
INLAND EMPIRE	06	065	0425.21	40140	RIVERSIDE-SAN BERNARDINO-ONTARIO	MODERATE	Y
INLAND EMPIRE	06	065	0425.22	40140	RIVERSIDE-SAN BERNARDINO-ONTARIO	MIDDLE	Y

*MINORITY: "Y" = 50% OR GREATER

COMERICA BANK
CENSUS TRACT LISTINGS
CALIFORNIA
CRA ASSESSMENT AREA

ASSESSMENT AREA	STATE	COUNTY	CENSUS TRACT	MSA/MD	MSA NAME	TRACT INCOME LEVEL	*MINORITY
INLAND EMPIRE	06	065	0425.23	40140	RIVERSIDE-SAN BERNARDINO-ONTARIO	MODERATE	Y
INLAND EMPIRE	06	065	0426.21	40140	RIVERSIDE-SAN BERNARDINO-ONTARIO	MIDDLE	Y
INLAND EMPIRE	06	065	0426.22	40140	RIVERSIDE-SAN BERNARDINO-ONTARIO	UPPER	Y
INLAND EMPIRE	06	065	0426.23	40140	RIVERSIDE-SAN BERNARDINO-ONTARIO	MIDDLE	Y
INLAND EMPIRE	06	065	0426.24	40140	RIVERSIDE-SAN BERNARDINO-ONTARIO	MIDDLE	Y
INLAND EMPIRE	06	065	0426.25	40140	RIVERSIDE-SAN BERNARDINO-ONTARIO	MIDDLE	Y
INLAND EMPIRE	06	065	0426.26	40140	RIVERSIDE-SAN BERNARDINO-ONTARIO	MIDDLE	Y
INLAND EMPIRE	06	065	0426.27	40140	RIVERSIDE-SAN BERNARDINO-ONTARIO	MIDDLE	Y
INLAND EMPIRE	06	065	0426.28	40140	RIVERSIDE-SAN BERNARDINO-ONTARIO	MODERATE	Y
INLAND EMPIRE	06	065	0426.29	40140	RIVERSIDE-SAN BERNARDINO-ONTARIO	MIDDLE	Y
INLAND EMPIRE	06	065	0426.30	40140	RIVERSIDE-SAN BERNARDINO-ONTARIO	MIDDLE	Y
INLAND EMPIRE	06	065	0426.31	40140	RIVERSIDE-SAN BERNARDINO-ONTARIO	MODERATE	Y
INLAND EMPIRE	06	065	0426.32	40140	RIVERSIDE-SAN BERNARDINO-ONTARIO	MIDDLE	Y
INLAND EMPIRE	06	065	0427.08	40140	RIVERSIDE-SAN BERNARDINO-ONTARIO	MIDDLE	Y
INLAND EMPIRE	06	065	0427.09	40140	RIVERSIDE-SAN BERNARDINO-ONTARIO	MIDDLE	Y
INLAND EMPIRE	06	065	0427.11	40140	RIVERSIDE-SAN BERNARDINO-ONTARIO	MODERATE	N
INLAND EMPIRE	06	065	0427.14	40140	RIVERSIDE-SAN BERNARDINO-ONTARIO	UPPER	N
INLAND EMPIRE	06	065	0427.16	40140	RIVERSIDE-SAN BERNARDINO-ONTARIO	UPPER	N
INLAND EMPIRE	06	065	0427.17	40140	RIVERSIDE-SAN BERNARDINO-ONTARIO	MIDDLE	Y
INLAND EMPIRE	06	065	0427.19	40140	RIVERSIDE-SAN BERNARDINO-ONTARIO	MODERATE	Y
INLAND EMPIRE	06	065	0427.20	40140	RIVERSIDE-SAN BERNARDINO-ONTARIO	MODERATE	Y
INLAND EMPIRE	06	065	0427.23	40140	RIVERSIDE-SAN BERNARDINO-ONTARIO	MIDDLE	Y
INLAND EMPIRE	06	065	0427.24	40140	RIVERSIDE-SAN BERNARDINO-ONTARIO	UPPER	Y
INLAND EMPIRE	06	065	0427.26	40140	RIVERSIDE-SAN BERNARDINO-ONTARIO	UPPER	Y
INLAND EMPIRE	06	065	0427.28	40140	RIVERSIDE-SAN BERNARDINO-ONTARIO	UPPER	Y
INLAND EMPIRE	06	065	0427.30	40140	RIVERSIDE-SAN BERNARDINO-ONTARIO	MIDDLE	Y
INLAND EMPIRE	06	065	0427.31	40140	RIVERSIDE-SAN BERNARDINO-ONTARIO	MIDDLE	Y
INLAND EMPIRE	06	065	0427.32	40140	RIVERSIDE-SAN BERNARDINO-ONTARIO	MIDDLE	Y
INLAND EMPIRE	06	065	0427.33	40140	RIVERSIDE-SAN BERNARDINO-ONTARIO	UPPER	Y
INLAND EMPIRE	06	065	0427.37	40140	RIVERSIDE-SAN BERNARDINO-ONTARIO	UPPER	Y
INLAND EMPIRE	06	065	0427.38	40140	RIVERSIDE-SAN BERNARDINO-ONTARIO	UPPER	Y
INLAND EMPIRE	06	065	0427.39	40140	RIVERSIDE-SAN BERNARDINO-ONTARIO	UPPER	Y
INLAND EMPIRE	06	065	0427.40	40140	RIVERSIDE-SAN BERNARDINO-ONTARIO	MODERATE	N
INLAND EMPIRE	06	065	0427.41	40140	RIVERSIDE-SAN BERNARDINO-ONTARIO	MIDDLE	N
INLAND EMPIRE	06	065	0427.42	40140	RIVERSIDE-SAN BERNARDINO-ONTARIO	MIDDLE	Y

*MINORITY: "Y" = 50% OR GREATER

COMERICA BANK
CENSUS TRACT LISTINGS
CALIFORNIA
CRA ASSESSMENT AREA

ASSESSMENT AREA	STATE	COUNTY	CENSUS TRACT	MSA/MD	MSA NAME	TRACT INCOME LEVEL	*MINORITY
INLAND EMPIRE	06	065	0427.43	40140	RIVERSIDE-SAN BERNARDINO-ONTARIO	UPPER	Y
INLAND EMPIRE	06	065	0427.44	40140	RIVERSIDE-SAN BERNARDINO-ONTARIO	UPPER	Y
INLAND EMPIRE	06	065	0427.45	40140	RIVERSIDE-SAN BERNARDINO-ONTARIO	MIDDLE	Y
INLAND EMPIRE	06	065	0427.46	40140	RIVERSIDE-SAN BERNARDINO-ONTARIO	MIDDLE	Y
INLAND EMPIRE	06	065	0427.47	40140	RIVERSIDE-SAN BERNARDINO-ONTARIO	MIDDLE	Y
INLAND EMPIRE	06	065	0427.48	40140	RIVERSIDE-SAN BERNARDINO-ONTARIO	UPPER	Y
INLAND EMPIRE	06	065	0427.49	40140	RIVERSIDE-SAN BERNARDINO-ONTARIO	UPPER	Y
INLAND EMPIRE	06	065	0427.50	40140	RIVERSIDE-SAN BERNARDINO-ONTARIO	MODERATE	Y
INLAND EMPIRE	06	065	0427.51	40140	RIVERSIDE-SAN BERNARDINO-ONTARIO	MIDDLE	Y
INLAND EMPIRE	06	065	0427.52	40140	RIVERSIDE-SAN BERNARDINO-ONTARIO	MIDDLE	N
INLAND EMPIRE	06	065	0428.01	40140	RIVERSIDE-SAN BERNARDINO-ONTARIO	MIDDLE	Y
INLAND EMPIRE	06	065	0428.02	40140	RIVERSIDE-SAN BERNARDINO-ONTARIO	MODERATE	Y
INLAND EMPIRE	06	065	0429.02	40140	RIVERSIDE-SAN BERNARDINO-ONTARIO	MODERATE	Y
INLAND EMPIRE	06	065	0429.03	40140	RIVERSIDE-SAN BERNARDINO-ONTARIO	MODERATE	Y
INLAND EMPIRE	06	065	0429.05	40140	RIVERSIDE-SAN BERNARDINO-ONTARIO	MIDDLE	Y
INLAND EMPIRE	06	065	0429.06	40140	RIVERSIDE-SAN BERNARDINO-ONTARIO	MODERATE	Y
INLAND EMPIRE	06	065	0429.07	40140	RIVERSIDE-SAN BERNARDINO-ONTARIO	MIDDLE	Y
INLAND EMPIRE	06	065	0429.08	40140	RIVERSIDE-SAN BERNARDINO-ONTARIO	MODERATE	Y
INLAND EMPIRE	06	065	0430.01	40140	RIVERSIDE-SAN BERNARDINO-ONTARIO	MODERATE	Y
INLAND EMPIRE	06	065	0430.03	40140	RIVERSIDE-SAN BERNARDINO-ONTARIO	MODERATE	Y
INLAND EMPIRE	06	065	0430.05	40140	RIVERSIDE-SAN BERNARDINO-ONTARIO	MIDDLE	Y
INLAND EMPIRE	06	065	0430.06	40140	RIVERSIDE-SAN BERNARDINO-ONTARIO	MODERATE	Y
INLAND EMPIRE	06	065	0430.07	40140	RIVERSIDE-SAN BERNARDINO-ONTARIO	UPPER	Y
INLAND EMPIRE	06	065	0430.08	40140	RIVERSIDE-SAN BERNARDINO-ONTARIO	MIDDLE	Y
INLAND EMPIRE	06	065	0430.09	40140	RIVERSIDE-SAN BERNARDINO-ONTARIO	UPPER	Y
INLAND EMPIRE	06	065	0430.10	40140	RIVERSIDE-SAN BERNARDINO-ONTARIO	MIDDLE	Y
INLAND EMPIRE	06	065	0432.01	40140	RIVERSIDE-SAN BERNARDINO-ONTARIO	UPPER	Y
INLAND EMPIRE	06	065	0432.02	40140	RIVERSIDE-SAN BERNARDINO-ONTARIO	UPPER	N
INLAND EMPIRE	06	065	0432.03	40140	RIVERSIDE-SAN BERNARDINO-ONTARIO	UPPER	N
INLAND EMPIRE	06	065	0432.04	40140	RIVERSIDE-SAN BERNARDINO-ONTARIO	UPPER	Y
INLAND EMPIRE	06	065	0432.05	40140	RIVERSIDE-SAN BERNARDINO-ONTARIO	UPPER	Y
INLAND EMPIRE	06	065	0432.06	40140	RIVERSIDE-SAN BERNARDINO-ONTARIO	MIDDLE	Y
INLAND EMPIRE	06	065	0432.07	40140	RIVERSIDE-SAN BERNARDINO-ONTARIO	MIDDLE	Y
INLAND EMPIRE	06	065	0432.08	40140	RIVERSIDE-SAN BERNARDINO-ONTARIO	UPPER	Y
INLAND EMPIRE	06	065	0432.09	40140	RIVERSIDE-SAN BERNARDINO-ONTARIO	UPPER	Y

*MINORITY: "Y" = 50% OR GREATER

COMERICA BANK
CENSUS TRACT LISTINGS
CALIFORNIA
CRA ASSESSMENT AREA

ASSESSMENT AREA	STATE	COUNTY	CENSUS TRACT	MSA/MD	MSA NAME	TRACT INCOME LEVEL	*MINORITY
INLAND EMPIRE	06	065	0432.10	40140	RIVERSIDE-SAN BERNARDINO-ONTARIO	MIDDLE	N
INLAND EMPIRE	06	065	0432.11	40140	RIVERSIDE-SAN BERNARDINO-ONTARIO	UPPER	Y
INLAND EMPIRE	06	065	0432.16	40140	RIVERSIDE-SAN BERNARDINO-ONTARIO	MIDDLE	Y
INLAND EMPIRE	06	065	0432.17	40140	RIVERSIDE-SAN BERNARDINO-ONTARIO	UPPER	N
INLAND EMPIRE	06	065	0432.18	40140	RIVERSIDE-SAN BERNARDINO-ONTARIO	UPPER	N
INLAND EMPIRE	06	065	0432.20	40140	RIVERSIDE-SAN BERNARDINO-ONTARIO	MODERATE	Y
INLAND EMPIRE	06	065	0432.22	40140	RIVERSIDE-SAN BERNARDINO-ONTARIO	UPPER	N
INLAND EMPIRE	06	065	0432.27	40140	RIVERSIDE-SAN BERNARDINO-ONTARIO	UPPER	Y
INLAND EMPIRE	06	065	0432.28	40140	RIVERSIDE-SAN BERNARDINO-ONTARIO	MIDDLE	Y
INLAND EMPIRE	06	065	0432.29	40140	RIVERSIDE-SAN BERNARDINO-ONTARIO	MIDDLE	N
INLAND EMPIRE	06	065	0432.35	40140	RIVERSIDE-SAN BERNARDINO-ONTARIO	UPPER	Y
INLAND EMPIRE	06	065	0432.46	40140	RIVERSIDE-SAN BERNARDINO-ONTARIO	UPPER	N
INLAND EMPIRE	06	065	0432.48	40140	RIVERSIDE-SAN BERNARDINO-ONTARIO	UPPER	N
INLAND EMPIRE	06	065	0432.52	40140	RIVERSIDE-SAN BERNARDINO-ONTARIO	UPPER	Y
INLAND EMPIRE	06	065	0432.54	40140	RIVERSIDE-SAN BERNARDINO-ONTARIO	UPPER	Y
INLAND EMPIRE	06	065	0432.56	40140	RIVERSIDE-SAN BERNARDINO-ONTARIO	MIDDLE	Y
INLAND EMPIRE	06	065	0432.62	40140	RIVERSIDE-SAN BERNARDINO-ONTARIO	UPPER	N
INLAND EMPIRE	06	065	0432.64	40140	RIVERSIDE-SAN BERNARDINO-ONTARIO	UPPER	N
INLAND EMPIRE	06	065	0432.65	40140	RIVERSIDE-SAN BERNARDINO-ONTARIO	UPPER	N
INLAND EMPIRE	06	065	0432.66	40140	RIVERSIDE-SAN BERNARDINO-ONTARIO	MIDDLE	Y
INLAND EMPIRE	06	065	0432.67	40140	RIVERSIDE-SAN BERNARDINO-ONTARIO	UPPER	N
INLAND EMPIRE	06	065	0432.70	40140	RIVERSIDE-SAN BERNARDINO-ONTARIO	UPPER	Y
INLAND EMPIRE	06	065	0432.71	40140	RIVERSIDE-SAN BERNARDINO-ONTARIO	MIDDLE	Y
INLAND EMPIRE	06	065	0432.72	40140	RIVERSIDE-SAN BERNARDINO-ONTARIO	UPPER	N
INLAND EMPIRE	06	065	0432.74	40140	RIVERSIDE-SAN BERNARDINO-ONTARIO	MIDDLE	Y
INLAND EMPIRE	06	065	0432.76	40140	RIVERSIDE-SAN BERNARDINO-ONTARIO	UPPER	Y
INLAND EMPIRE	06	065	0432.78	40140	RIVERSIDE-SAN BERNARDINO-ONTARIO	UPPER	N
INLAND EMPIRE	06	065	0432.79	40140	RIVERSIDE-SAN BERNARDINO-ONTARIO	MIDDLE	N
INLAND EMPIRE	06	065	0432.92	40140	RIVERSIDE-SAN BERNARDINO-ONTARIO	UPPER	N
INLAND EMPIRE	06	065	0432.93	40140	RIVERSIDE-SAN BERNARDINO-ONTARIO	UPPER	N
INLAND EMPIRE	06	065	0432.94	40140	RIVERSIDE-SAN BERNARDINO-ONTARIO	UPPER	N
INLAND EMPIRE	06	065	0432.95	40140	RIVERSIDE-SAN BERNARDINO-ONTARIO	UPPER	Y
INLAND EMPIRE	06	065	0432.96	40140	RIVERSIDE-SAN BERNARDINO-ONTARIO	UPPER	Y
INLAND EMPIRE	06	065	0432.97	40140	RIVERSIDE-SAN BERNARDINO-ONTARIO	UPPER	Y
INLAND EMPIRE	06	065	0432.98	40140	RIVERSIDE-SAN BERNARDINO-ONTARIO	UPPER	Y

*MINORITY: "Y" = 50% OR GREATER

COMERICA BANK
CENSUS TRACT LISTINGS
CALIFORNIA
CRA ASSESSMENT AREA

ASSESSMENT AREA	STATE	COUNTY	CENSUS TRACT	MSA/MD	MSA NAME	TRACT INCOME LEVEL	*MINORITY
INLAND EMPIRE	06	065	0433.04	40140	RIVERSIDE-SAN BERNARDINO-ONTARIO	MIDDLE	N
INLAND EMPIRE	06	065	0433.06	40140	RIVERSIDE-SAN BERNARDINO-ONTARIO	MODERATE	Y
INLAND EMPIRE	06	065	0433.07	40140	RIVERSIDE-SAN BERNARDINO-ONTARIO	MODERATE	Y
INLAND EMPIRE	06	065	0433.08	40140	RIVERSIDE-SAN BERNARDINO-ONTARIO	LOW	Y
INLAND EMPIRE	06	065	0433.09	40140	RIVERSIDE-SAN BERNARDINO-ONTARIO	MODERATE	Y
INLAND EMPIRE	06	065	0433.10	40140	RIVERSIDE-SAN BERNARDINO-ONTARIO	MODERATE	Y
INLAND EMPIRE	06	065	0433.11	40140	RIVERSIDE-SAN BERNARDINO-ONTARIO	MIDDLE	Y
INLAND EMPIRE	06	065	0433.12	40140	RIVERSIDE-SAN BERNARDINO-ONTARIO	MIDDLE	Y
INLAND EMPIRE	06	065	0433.13	40140	RIVERSIDE-SAN BERNARDINO-ONTARIO	MODERATE	Y
INLAND EMPIRE	06	065	0433.14	40140	RIVERSIDE-SAN BERNARDINO-ONTARIO	MODERATE	Y
INLAND EMPIRE	06	065	0433.15	40140	RIVERSIDE-SAN BERNARDINO-ONTARIO	MIDDLE	Y
INLAND EMPIRE	06	065	0433.16	40140	RIVERSIDE-SAN BERNARDINO-ONTARIO	MODERATE	N
INLAND EMPIRE	06	065	0433.18	40140	RIVERSIDE-SAN BERNARDINO-ONTARIO	UPPER	Y
INLAND EMPIRE	06	065	0433.19	40140	RIVERSIDE-SAN BERNARDINO-ONTARIO	MIDDLE	Y
INLAND EMPIRE	06	065	0434.01	40140	RIVERSIDE-SAN BERNARDINO-ONTARIO	MODERATE	Y
INLAND EMPIRE	06	065	0434.03	40140	RIVERSIDE-SAN BERNARDINO-ONTARIO	MODERATE	Y
INLAND EMPIRE	06	065	0434.04	40140	RIVERSIDE-SAN BERNARDINO-ONTARIO	MODERATE	Y
INLAND EMPIRE	06	065	0434.05	40140	RIVERSIDE-SAN BERNARDINO-ONTARIO	LOW	Y
INLAND EMPIRE	06	065	0435.03	40140	RIVERSIDE-SAN BERNARDINO-ONTARIO	MODERATE	Y
INLAND EMPIRE	06	065	0435.05	40140	RIVERSIDE-SAN BERNARDINO-ONTARIO	LOW	Y
INLAND EMPIRE	06	065	0435.06	40140	RIVERSIDE-SAN BERNARDINO-ONTARIO	MIDDLE	Y
INLAND EMPIRE	06	065	0435.09	40140	RIVERSIDE-SAN BERNARDINO-ONTARIO	MIDDLE	Y
INLAND EMPIRE	06	065	0435.12	40140	RIVERSIDE-SAN BERNARDINO-ONTARIO	MIDDLE	Y
INLAND EMPIRE	06	065	0435.13	40140	RIVERSIDE-SAN BERNARDINO-ONTARIO	MODERATE	Y
INLAND EMPIRE	06	065	0435.17	40140	RIVERSIDE-SAN BERNARDINO-ONTARIO	MIDDLE	Y
INLAND EMPIRE	06	065	0435.18	40140	RIVERSIDE-SAN BERNARDINO-ONTARIO	MODERATE	Y
INLAND EMPIRE	06	065	0435.19	40140	RIVERSIDE-SAN BERNARDINO-ONTARIO	MODERATE	N
INLAND EMPIRE	06	065	0435.20	40140	RIVERSIDE-SAN BERNARDINO-ONTARIO	MIDDLE	Y
INLAND EMPIRE	06	065	0435.21	40140	RIVERSIDE-SAN BERNARDINO-ONTARIO	LOW	Y
INLAND EMPIRE	06	065	0435.22	40140	RIVERSIDE-SAN BERNARDINO-ONTARIO	MODERATE	Y
INLAND EMPIRE	06	065	0435.23	40140	RIVERSIDE-SAN BERNARDINO-ONTARIO	MODERATE	Y
INLAND EMPIRE	06	065	0435.24	40140	RIVERSIDE-SAN BERNARDINO-ONTARIO	UPPER	Y
INLAND EMPIRE	06	065	0436.01	40140	RIVERSIDE-SAN BERNARDINO-ONTARIO	MODERATE	Y
INLAND EMPIRE	06	065	0436.02	40140	RIVERSIDE-SAN BERNARDINO-ONTARIO	MODERATE	Y
INLAND EMPIRE	06	065	0437.01	40140	RIVERSIDE-SAN BERNARDINO-ONTARIO	MIDDLE	Y

*MINORITY: "Y" = 50% OR GREATER

COMERICA BANK
CENSUS TRACT LISTINGS
CALIFORNIA
CRA ASSESSMENT AREA

ASSESSMENT AREA	STATE	COUNTY	CENSUS TRACT	MSA/MD	MSA NAME	TRACT INCOME LEVEL	*MINORITY
INLAND EMPIRE	06	065	0437.02	40140	RIVERSIDE-SAN BERNARDINO-ONTARIO	MIDDLE	Y
INLAND EMPIRE	06	065	0437.03	40140	RIVERSIDE-SAN BERNARDINO-ONTARIO	MODERATE	Y
INLAND EMPIRE	06	065	0438.02	40140	RIVERSIDE-SAN BERNARDINO-ONTARIO	MIDDLE	N
INLAND EMPIRE	06	065	0438.07	40140	RIVERSIDE-SAN BERNARDINO-ONTARIO	MIDDLE	Y
INLAND EMPIRE	06	065	0438.09	40140	RIVERSIDE-SAN BERNARDINO-ONTARIO	UPPER	Y
INLAND EMPIRE	06	065	0438.10	40140	RIVERSIDE-SAN BERNARDINO-ONTARIO	UPPER	N
INLAND EMPIRE	06	065	0438.12	40140	RIVERSIDE-SAN BERNARDINO-ONTARIO	MIDDLE	N
INLAND EMPIRE	06	065	0438.13	40140	RIVERSIDE-SAN BERNARDINO-ONTARIO	MIDDLE	Y
INLAND EMPIRE	06	065	0438.18	40140	RIVERSIDE-SAN BERNARDINO-ONTARIO	MIDDLE	Y
INLAND EMPIRE	06	065	0438.20	40140	RIVERSIDE-SAN BERNARDINO-ONTARIO	UPPER	Y
INLAND EMPIRE	06	065	0438.21	40140	RIVERSIDE-SAN BERNARDINO-ONTARIO	MIDDLE	Y
INLAND EMPIRE	06	065	0438.22	40140	RIVERSIDE-SAN BERNARDINO-ONTARIO	UPPER	Y
INLAND EMPIRE	06	065	0438.23	40140	RIVERSIDE-SAN BERNARDINO-ONTARIO	UPPER	Y
INLAND EMPIRE	06	065	0438.24	40140	RIVERSIDE-SAN BERNARDINO-ONTARIO	MIDDLE	N
INLAND EMPIRE	06	065	0439.00	40140	RIVERSIDE-SAN BERNARDINO-ONTARIO	MIDDLE	Y
INLAND EMPIRE	06	065	0440.00	40140	RIVERSIDE-SAN BERNARDINO-ONTARIO	MODERATE	Y
INLAND EMPIRE	06	065	0441.01	40140	RIVERSIDE-SAN BERNARDINO-ONTARIO	MODERATE	Y
INLAND EMPIRE	06	065	0441.02	40140	RIVERSIDE-SAN BERNARDINO-ONTARIO	MODERATE	Y
INLAND EMPIRE	06	065	0441.03	40140	RIVERSIDE-SAN BERNARDINO-ONTARIO	MODERATE	Y
INLAND EMPIRE	06	065	0441.04	40140	RIVERSIDE-SAN BERNARDINO-ONTARIO	MIDDLE	Y
INLAND EMPIRE	06	065	0442.00	40140	RIVERSIDE-SAN BERNARDINO-ONTARIO	MODERATE	Y
INLAND EMPIRE	06	065	0443.00	40140	RIVERSIDE-SAN BERNARDINO-ONTARIO	MODERATE	Y
INLAND EMPIRE	06	065	0444.03	40140	RIVERSIDE-SAN BERNARDINO-ONTARIO	MIDDLE	N
INLAND EMPIRE	06	065	0444.04	40140	RIVERSIDE-SAN BERNARDINO-ONTARIO	UPPER	N
INLAND EMPIRE	06	065	0444.05	40140	RIVERSIDE-SAN BERNARDINO-ONTARIO	MIDDLE	N
INLAND EMPIRE	06	065	0444.06	40140	RIVERSIDE-SAN BERNARDINO-ONTARIO	MIDDLE	N
INLAND EMPIRE	06	065	0444.07	40140	RIVERSIDE-SAN BERNARDINO-ONTARIO	MIDDLE	N
INLAND EMPIRE	06	065	0445.05	40140	RIVERSIDE-SAN BERNARDINO-ONTARIO	MIDDLE	Y
INLAND EMPIRE	06	065	0445.07	40140	RIVERSIDE-SAN BERNARDINO-ONTARIO	MODERATE	Y
INLAND EMPIRE	06	065	0445.09	40140	RIVERSIDE-SAN BERNARDINO-ONTARIO	MODERATE	Y
INLAND EMPIRE	06	065	0445.10	40140	RIVERSIDE-SAN BERNARDINO-ONTARIO	MODERATE	Y
INLAND EMPIRE	06	065	0445.15	40140	RIVERSIDE-SAN BERNARDINO-ONTARIO	LOW	Y
INLAND EMPIRE	06	065	0445.16	40140	RIVERSIDE-SAN BERNARDINO-ONTARIO	MODERATE	Y
INLAND EMPIRE	06	065	0445.17	40140	RIVERSIDE-SAN BERNARDINO-ONTARIO	MIDDLE	N
INLAND EMPIRE	06	065	0445.18	40140	RIVERSIDE-SAN BERNARDINO-ONTARIO	MIDDLE	Y

*MINORITY: "Y" = 50% OR GREATER

COMERICA BANK
CENSUS TRACT LISTINGS
CALIFORNIA
CRA ASSESSMENT AREA

ASSESSMENT AREA	STATE	COUNTY	CENSUS TRACT	MSA/MD	MSA NAME	TRACT INCOME LEVEL	*MINORITY
INLAND EMPIRE	06	065	0445.20	40140	RIVERSIDE-SAN BERNARDINO-ONTARIO	MIDDLE	N
INLAND EMPIRE	06	065	0445.21	40140	RIVERSIDE-SAN BERNARDINO-ONTARIO	MODERATE	Y
INLAND EMPIRE	06	065	0445.23	40140	RIVERSIDE-SAN BERNARDINO-ONTARIO	MODERATE	N
INLAND EMPIRE	06	065	0445.24	40140	RIVERSIDE-SAN BERNARDINO-ONTARIO	MODERATE	Y
INLAND EMPIRE	06	065	0446.02	40140	RIVERSIDE-SAN BERNARDINO-ONTARIO	UPPER	N
INLAND EMPIRE	06	065	0446.04	40140	RIVERSIDE-SAN BERNARDINO-ONTARIO	MIDDLE	N
INLAND EMPIRE	06	065	0446.05	40140	RIVERSIDE-SAN BERNARDINO-ONTARIO	MODERATE	Y
INLAND EMPIRE	06	065	0446.06	40140	RIVERSIDE-SAN BERNARDINO-ONTARIO	UPPER	N
INLAND EMPIRE	06	065	0447.01	40140	RIVERSIDE-SAN BERNARDINO-ONTARIO	MODERATE	N
INLAND EMPIRE	06	065	0447.02	40140	RIVERSIDE-SAN BERNARDINO-ONTARIO	MODERATE	Y
INLAND EMPIRE	06	065	0448.04	40140	RIVERSIDE-SAN BERNARDINO-ONTARIO	MIDDLE	Y
INLAND EMPIRE	06	065	0448.05	40140	RIVERSIDE-SAN BERNARDINO-ONTARIO	MIDDLE	N
INLAND EMPIRE	06	065	0448.06	40140	RIVERSIDE-SAN BERNARDINO-ONTARIO	MIDDLE	N
INLAND EMPIRE	06	065	0448.07	40140	RIVERSIDE-SAN BERNARDINO-ONTARIO	MIDDLE	N
INLAND EMPIRE	06	065	0449.04	40140	RIVERSIDE-SAN BERNARDINO-ONTARIO	UPPER	Y
INLAND EMPIRE	06	065	0449.07	40140	RIVERSIDE-SAN BERNARDINO-ONTARIO	LOW	Y
INLAND EMPIRE	06	065	0449.11	40140	RIVERSIDE-SAN BERNARDINO-ONTARIO	MIDDLE	N
INLAND EMPIRE	06	065	0449.16	40140	RIVERSIDE-SAN BERNARDINO-ONTARIO	MODERATE	Y
INLAND EMPIRE	06	065	0449.17	40140	RIVERSIDE-SAN BERNARDINO-ONTARIO	UPPER	N
INLAND EMPIRE	06	065	0449.18	40140	RIVERSIDE-SAN BERNARDINO-ONTARIO	UPPER	N
INLAND EMPIRE	06	065	0449.19	40140	RIVERSIDE-SAN BERNARDINO-ONTARIO	MODERATE	N
INLAND EMPIRE	06	065	0449.21	40140	RIVERSIDE-SAN BERNARDINO-ONTARIO	UPPER	N
INLAND EMPIRE	06	065	0449.22	40140	RIVERSIDE-SAN BERNARDINO-ONTARIO	UPPER	N
INLAND EMPIRE	06	065	0449.23	40140	RIVERSIDE-SAN BERNARDINO-ONTARIO	UPPER	Y
INLAND EMPIRE	06	065	0449.24	40140	RIVERSIDE-SAN BERNARDINO-ONTARIO	MIDDLE	Y
INLAND EMPIRE	06	065	0449.25	40140	RIVERSIDE-SAN BERNARDINO-ONTARIO	MIDDLE	Y
INLAND EMPIRE	06	065	0449.26	40140	RIVERSIDE-SAN BERNARDINO-ONTARIO	MODERATE	Y
INLAND EMPIRE	06	065	0449.27	40140	RIVERSIDE-SAN BERNARDINO-ONTARIO	MIDDLE	N
INLAND EMPIRE	06	065	0449.28	40140	RIVERSIDE-SAN BERNARDINO-ONTARIO	UPPER	N
INLAND EMPIRE	06	065	0449.29	40140	RIVERSIDE-SAN BERNARDINO-ONTARIO	MIDDLE	N
INLAND EMPIRE	06	065	0449.30	40140	RIVERSIDE-SAN BERNARDINO-ONTARIO	MIDDLE	Y
INLAND EMPIRE	06	065	0449.31	40140	RIVERSIDE-SAN BERNARDINO-ONTARIO	MIDDLE	Y
INLAND EMPIRE	06	065	0449.32	40140	RIVERSIDE-SAN BERNARDINO-ONTARIO	UPPER	Y
INLAND EMPIRE	06	065	0449.33	40140	RIVERSIDE-SAN BERNARDINO-ONTARIO	MODERATE	Y
INLAND EMPIRE	06	065	0449.34	40140	RIVERSIDE-SAN BERNARDINO-ONTARIO	LOW	Y

*MINORITY: "Y" = 50% OR GREATER

COMERICA BANK
CENSUS TRACT LISTINGS
CALIFORNIA
CRA ASSESSMENT AREA

ASSESSMENT AREA	STATE	COUNTY	CENSUS TRACT	MSA/MD	MSA NAME	TRACT INCOME LEVEL	*MINORITY
INLAND EMPIRE	06	065	0450.00	40140	RIVERSIDE-SAN BERNARDINO-ONTARIO	MIDDLE	Y
INLAND EMPIRE	06	065	0451.03	40140	RIVERSIDE-SAN BERNARDINO-ONTARIO	UPPER	N
INLAND EMPIRE	06	065	0451.09	40140	RIVERSIDE-SAN BERNARDINO-ONTARIO	MIDDLE	Y
INLAND EMPIRE	06	065	0451.10	40140	RIVERSIDE-SAN BERNARDINO-ONTARIO	MIDDLE	Y
INLAND EMPIRE	06	065	0451.14	40140	RIVERSIDE-SAN BERNARDINO-ONTARIO	UPPER	N
INLAND EMPIRE	06	065	0451.15	40140	RIVERSIDE-SAN BERNARDINO-ONTARIO	UPPER	N
INLAND EMPIRE	06	065	0451.16	40140	RIVERSIDE-SAN BERNARDINO-ONTARIO	MIDDLE	N
INLAND EMPIRE	06	065	0451.17	40140	RIVERSIDE-SAN BERNARDINO-ONTARIO	MIDDLE	N
INLAND EMPIRE	06	065	0451.18	40140	RIVERSIDE-SAN BERNARDINO-ONTARIO	MODERATE	Y
INLAND EMPIRE	06	065	0451.19	40140	RIVERSIDE-SAN BERNARDINO-ONTARIO	MIDDLE	N
INLAND EMPIRE	06	065	0451.20	40140	RIVERSIDE-SAN BERNARDINO-ONTARIO	MODERATE	Y
INLAND EMPIRE	06	065	0451.22	40140	RIVERSIDE-SAN BERNARDINO-ONTARIO	UPPER	N
INLAND EMPIRE	06	065	0451.23	40140	RIVERSIDE-SAN BERNARDINO-ONTARIO	UPPER	N
INLAND EMPIRE	06	065	0451.24	40140	RIVERSIDE-SAN BERNARDINO-ONTARIO	UPPER	N
INLAND EMPIRE	06	065	0451.25	40140	RIVERSIDE-SAN BERNARDINO-ONTARIO	UPPER	N
INLAND EMPIRE	06	065	0451.26	40140	RIVERSIDE-SAN BERNARDINO-ONTARIO	MODERATE	Y
INLAND EMPIRE	06	065	0451.27	40140	RIVERSIDE-SAN BERNARDINO-ONTARIO	MODERATE	N
INLAND EMPIRE	06	065	0451.28	40140	RIVERSIDE-SAN BERNARDINO-ONTARIO	UPPER	N
INLAND EMPIRE	06	065	0451.29	40140	RIVERSIDE-SAN BERNARDINO-ONTARIO	NA	N
INLAND EMPIRE	06	065	0452.07	40140	RIVERSIDE-SAN BERNARDINO-ONTARIO	MODERATE	Y
INLAND EMPIRE	06	065	0452.09	40140	RIVERSIDE-SAN BERNARDINO-ONTARIO	MODERATE	Y
INLAND EMPIRE	06	065	0452.12	40140	RIVERSIDE-SAN BERNARDINO-ONTARIO	MIDDLE	N
INLAND EMPIRE	06	065	0452.13	40140	RIVERSIDE-SAN BERNARDINO-ONTARIO	MIDDLE	Y
INLAND EMPIRE	06	065	0452.14	40140	RIVERSIDE-SAN BERNARDINO-ONTARIO	UPPER	N
INLAND EMPIRE	06	065	0452.16	40140	RIVERSIDE-SAN BERNARDINO-ONTARIO	MIDDLE	N
INLAND EMPIRE	06	065	0452.17	40140	RIVERSIDE-SAN BERNARDINO-ONTARIO	MODERATE	Y
INLAND EMPIRE	06	065	0452.22	40140	RIVERSIDE-SAN BERNARDINO-ONTARIO	MIDDLE	Y
INLAND EMPIRE	06	065	0452.24	40140	RIVERSIDE-SAN BERNARDINO-ONTARIO	MIDDLE	Y
INLAND EMPIRE	06	065	0452.26	40140	RIVERSIDE-SAN BERNARDINO-ONTARIO	MIDDLE	Y
INLAND EMPIRE	06	065	0452.28	40140	RIVERSIDE-SAN BERNARDINO-ONTARIO	MIDDLE	Y
INLAND EMPIRE	06	065	0452.33	40140	RIVERSIDE-SAN BERNARDINO-ONTARIO	MIDDLE	Y
INLAND EMPIRE	06	065	0452.34	40140	RIVERSIDE-SAN BERNARDINO-ONTARIO	UPPER	N
INLAND EMPIRE	06	065	0452.35	40140	RIVERSIDE-SAN BERNARDINO-ONTARIO	UPPER	N
INLAND EMPIRE	06	065	0453.02	40140	RIVERSIDE-SAN BERNARDINO-ONTARIO	MODERATE	Y
INLAND EMPIRE	06	065	0453.03	40140	RIVERSIDE-SAN BERNARDINO-ONTARIO	MODERATE	Y

*MINORITY: "Y" = 50% OR GREATER

COMERICA BANK
CENSUS TRACT LISTINGS
CALIFORNIA
CRA ASSESSMENT AREA

ASSESSMENT AREA	STATE	COUNTY	CENSUS TRACT	MSA/MD	MSA NAME	TRACT INCOME LEVEL	*MINORITY
INLAND EMPIRE	06	065	0453.05	40140	RIVERSIDE-SAN BERNARDINO-ONTARIO	UPPER	Y
INLAND EMPIRE	06	065	0453.06	40140	RIVERSIDE-SAN BERNARDINO-ONTARIO	MIDDLE	Y
INLAND EMPIRE	06	065	0455.01	40140	RIVERSIDE-SAN BERNARDINO-ONTARIO	MODERATE	Y
INLAND EMPIRE	06	065	0455.02	40140	RIVERSIDE-SAN BERNARDINO-ONTARIO	MODERATE	Y
INLAND EMPIRE	06	065	0456.06	40140	RIVERSIDE-SAN BERNARDINO-ONTARIO	UPPER	N
INLAND EMPIRE	06	065	0456.10	40140	RIVERSIDE-SAN BERNARDINO-ONTARIO	MODERATE	Y
INLAND EMPIRE	06	065	0456.11	40140	RIVERSIDE-SAN BERNARDINO-ONTARIO	MODERATE	Y
INLAND EMPIRE	06	065	0456.12	40140	RIVERSIDE-SAN BERNARDINO-ONTARIO	LOW	Y
INLAND EMPIRE	06	065	0456.13	40140	RIVERSIDE-SAN BERNARDINO-ONTARIO	UPPER	N
INLAND EMPIRE	06	065	0456.14	40140	RIVERSIDE-SAN BERNARDINO-ONTARIO	UPPER	N
INLAND EMPIRE	06	065	0456.15	40140	RIVERSIDE-SAN BERNARDINO-ONTARIO	MIDDLE	Y
INLAND EMPIRE	06	065	0456.16	40140	RIVERSIDE-SAN BERNARDINO-ONTARIO	NA	Y
INLAND EMPIRE	06	065	0456.17	40140	RIVERSIDE-SAN BERNARDINO-ONTARIO	UPPER	N
INLAND EMPIRE	06	065	0456.18	40140	RIVERSIDE-SAN BERNARDINO-ONTARIO	LOW	Y
INLAND EMPIRE	06	065	0456.19	40140	RIVERSIDE-SAN BERNARDINO-ONTARIO	LOW	Y
INLAND EMPIRE	06	065	0457.03	40140	RIVERSIDE-SAN BERNARDINO-ONTARIO	MODERATE	Y
INLAND EMPIRE	06	065	0457.04	40140	RIVERSIDE-SAN BERNARDINO-ONTARIO	LOW	Y
INLAND EMPIRE	06	065	0457.06	40140	RIVERSIDE-SAN BERNARDINO-ONTARIO	MODERATE	Y
INLAND EMPIRE	06	065	0457.07	40140	RIVERSIDE-SAN BERNARDINO-ONTARIO	MODERATE	Y
INLAND EMPIRE	06	065	0457.08	40140	RIVERSIDE-SAN BERNARDINO-ONTARIO	LOW	Y
INLAND EMPIRE	06	065	0457.09	40140	RIVERSIDE-SAN BERNARDINO-ONTARIO	MODERATE	Y
INLAND EMPIRE	06	065	0459.00	40140	RIVERSIDE-SAN BERNARDINO-ONTARIO	MIDDLE	Y
INLAND EMPIRE	06	065	0461.01	40140	RIVERSIDE-SAN BERNARDINO-ONTARIO	MIDDLE	Y
INLAND EMPIRE	06	065	0461.02	40140	RIVERSIDE-SAN BERNARDINO-ONTARIO	LOW	Y
INLAND EMPIRE	06	065	0461.03	40140	RIVERSIDE-SAN BERNARDINO-ONTARIO	MIDDLE	Y
INLAND EMPIRE	06	065	0462.00	40140	RIVERSIDE-SAN BERNARDINO-ONTARIO	MODERATE	Y
INLAND EMPIRE	06	065	0464.01	40140	RIVERSIDE-SAN BERNARDINO-ONTARIO	MIDDLE	Y
INLAND EMPIRE	06	065	0464.02	40140	RIVERSIDE-SAN BERNARDINO-ONTARIO	MODERATE	Y
INLAND EMPIRE	06	065	0464.03	40140	RIVERSIDE-SAN BERNARDINO-ONTARIO	MIDDLE	Y
INLAND EMPIRE	06	065	0464.04	40140	RIVERSIDE-SAN BERNARDINO-ONTARIO	MIDDLE	Y
INLAND EMPIRE	06	065	0464.05	40140	RIVERSIDE-SAN BERNARDINO-ONTARIO	MIDDLE	Y
INLAND EMPIRE	06	065	0465.01	40140	RIVERSIDE-SAN BERNARDINO-ONTARIO	NA	Y
INLAND EMPIRE	06	065	0465.02	40140	RIVERSIDE-SAN BERNARDINO-ONTARIO	MODERATE	Y
INLAND EMPIRE	06	065	0466.01	40140	RIVERSIDE-SAN BERNARDINO-ONTARIO	UPPER	Y
INLAND EMPIRE	06	065	0466.02	40140	RIVERSIDE-SAN BERNARDINO-ONTARIO	UPPER	N

*MINORITY: "Y" = 50% OR GREATER

COMERICA BANK
CENSUS TRACT LISTINGS
CALIFORNIA
CRA ASSESSMENT AREA

ASSESSMENT AREA	STATE	COUNTY	CENSUS TRACT	MSA/MD	MSA NAME	TRACT INCOME LEVEL	*MINORITY
INLAND EMPIRE	06	065	0467.00	40140	RIVERSIDE-SAN BERNARDINO-ONTARIO	MODERATE	Y
INLAND EMPIRE	06	065	0468.00	40140	RIVERSIDE-SAN BERNARDINO-ONTARIO	MIDDLE	Y
INLAND EMPIRE	06	065	0469.00	40140	RIVERSIDE-SAN BERNARDINO-ONTARIO	MODERATE	Y
INLAND EMPIRE	06	065	0470.00	40140	RIVERSIDE-SAN BERNARDINO-ONTARIO	MODERATE	N
INLAND EMPIRE	06	065	0472.01	40140	RIVERSIDE-SAN BERNARDINO-ONTARIO	MODERATE	N
INLAND EMPIRE	06	065	0472.02	40140	RIVERSIDE-SAN BERNARDINO-ONTARIO	MODERATE	N
INLAND EMPIRE	06	065	0479.01	40140	RIVERSIDE-SAN BERNARDINO-ONTARIO	UPPER	Y
INLAND EMPIRE	06	065	0479.02	40140	RIVERSIDE-SAN BERNARDINO-ONTARIO	UPPER	Y
INLAND EMPIRE	06	065	0481.00	40140	RIVERSIDE-SAN BERNARDINO-ONTARIO	UPPER	Y
INLAND EMPIRE	06	065	0482.00	40140	RIVERSIDE-SAN BERNARDINO-ONTARIO	UPPER	Y
INLAND EMPIRE	06	065	0483.00	40140	RIVERSIDE-SAN BERNARDINO-ONTARIO	UPPER	Y
INLAND EMPIRE	06	065	0487.00	40140	RIVERSIDE-SAN BERNARDINO-ONTARIO	UPPER	Y
INLAND EMPIRE	06	065	0488.00	40140	RIVERSIDE-SAN BERNARDINO-ONTARIO	MIDDLE	Y
INLAND EMPIRE	06	065	0489.01	40140	RIVERSIDE-SAN BERNARDINO-ONTARIO	MIDDLE	Y
INLAND EMPIRE	06	065	0489.02	40140	RIVERSIDE-SAN BERNARDINO-ONTARIO	MODERATE	Y
INLAND EMPIRE	06	065	0490.01	40140	RIVERSIDE-SAN BERNARDINO-ONTARIO	UPPER	Y
INLAND EMPIRE	06	065	0490.02	40140	RIVERSIDE-SAN BERNARDINO-ONTARIO	UPPER	Y
INLAND EMPIRE	06	065	0491.01	40140	RIVERSIDE-SAN BERNARDINO-ONTARIO	MIDDLE	Y
INLAND EMPIRE	06	065	0491.02	40140	RIVERSIDE-SAN BERNARDINO-ONTARIO	MIDDLE	N
INLAND EMPIRE	06	065	0494.00	40140	RIVERSIDE-SAN BERNARDINO-ONTARIO	MIDDLE	N
INLAND EMPIRE	06	065	0495.01	40140	RIVERSIDE-SAN BERNARDINO-ONTARIO	MIDDLE	Y
INLAND EMPIRE	06	065	0495.02	40140	RIVERSIDE-SAN BERNARDINO-ONTARIO	LOW	Y
INLAND EMPIRE	06	065	0496.00	40140	RIVERSIDE-SAN BERNARDINO-ONTARIO	UPPER	Y
INLAND EMPIRE	06	065	0497.01	40140	RIVERSIDE-SAN BERNARDINO-ONTARIO	UPPER	N
INLAND EMPIRE	06	065	0497.02	40140	RIVERSIDE-SAN BERNARDINO-ONTARIO	UPPER	N
INLAND EMPIRE	06	065	0498.00	40140	RIVERSIDE-SAN BERNARDINO-ONTARIO	MIDDLE	Y
INLAND EMPIRE	06	065	0503.01	40140	RIVERSIDE-SAN BERNARDINO-ONTARIO	MIDDLE	Y
INLAND EMPIRE	06	065	0503.02	40140	RIVERSIDE-SAN BERNARDINO-ONTARIO	UPPER	Y
INLAND EMPIRE	06	065	0504.01	40140	RIVERSIDE-SAN BERNARDINO-ONTARIO	UPPER	Y
INLAND EMPIRE	06	065	0504.02	40140	RIVERSIDE-SAN BERNARDINO-ONTARIO	MIDDLE	Y
INLAND EMPIRE	06	065	0505.01	40140	RIVERSIDE-SAN BERNARDINO-ONTARIO	MIDDLE	Y
INLAND EMPIRE	06	065	0505.02	40140	RIVERSIDE-SAN BERNARDINO-ONTARIO	UPPER	Y
INLAND EMPIRE	06	065	0505.03	40140	RIVERSIDE-SAN BERNARDINO-ONTARIO	UPPER	Y
INLAND EMPIRE	06	065	0506.00	40140	RIVERSIDE-SAN BERNARDINO-ONTARIO	UPPER	N
INLAND EMPIRE	06	065	0507.01	40140	RIVERSIDE-SAN BERNARDINO-ONTARIO	UPPER	Y

*MINORITY: "Y" = 50% OR GREATER

COMERICA BANK
CENSUS TRACT LISTINGS
CALIFORNIA
CRA ASSESSMENT AREA

ASSESSMENT AREA	STATE	COUNTY	CENSUS TRACT	MSA/MD	MSA NAME	TRACT INCOME LEVEL	*MINORITY
INLAND EMPIRE	06	065	0507.02	40140	RIVERSIDE-SAN BERNARDINO-ONTARIO	UPPER	Y
INLAND EMPIRE	06	065	0509.01	40140	RIVERSIDE-SAN BERNARDINO-ONTARIO	MIDDLE	Y
INLAND EMPIRE	06	065	0509.02	40140	RIVERSIDE-SAN BERNARDINO-ONTARIO	UPPER	Y
INLAND EMPIRE	06	065	0511.00	40140	RIVERSIDE-SAN BERNARDINO-ONTARIO	MIDDLE	Y
INLAND EMPIRE	06	065	0512.00	40140	RIVERSIDE-SAN BERNARDINO-ONTARIO	MIDDLE	Y
INLAND EMPIRE	06	065	0513.01	40140	RIVERSIDE-SAN BERNARDINO-ONTARIO	MODERATE	Y
INLAND EMPIRE	06	065	0513.02	40140	RIVERSIDE-SAN BERNARDINO-ONTARIO	MIDDLE	Y
INLAND EMPIRE	06	065	0514.01	40140	RIVERSIDE-SAN BERNARDINO-ONTARIO	MIDDLE	N
INLAND EMPIRE	06	065	0514.02	40140	RIVERSIDE-SAN BERNARDINO-ONTARIO	MODERATE	N
INLAND EMPIRE	06	065	9401.00	40140	RIVERSIDE-SAN BERNARDINO-ONTARIO	MODERATE	N
INLAND EMPIRE	06	065	9404.00	40140	RIVERSIDE-SAN BERNARDINO-ONTARIO	MODERATE	Y
INLAND EMPIRE	06	065	9405.00	40140	RIVERSIDE-SAN BERNARDINO-ONTARIO	UPPER	N
INLAND EMPIRE	06	065	9406.00	40140	RIVERSIDE-SAN BERNARDINO-ONTARIO	UPPER	N
INLAND EMPIRE	06	065	9407.00	40140	RIVERSIDE-SAN BERNARDINO-ONTARIO	MIDDLE	N
INLAND EMPIRE	06	065	9408.00	40140	RIVERSIDE-SAN BERNARDINO-ONTARIO	UPPER	N
INLAND EMPIRE	06	065	9409.00	40140	RIVERSIDE-SAN BERNARDINO-ONTARIO	MIDDLE	N
INLAND EMPIRE	06	065	9410.01	40140	RIVERSIDE-SAN BERNARDINO-ONTARIO	MODERATE	N
INLAND EMPIRE	06	065	9410.02	40140	RIVERSIDE-SAN BERNARDINO-ONTARIO	UPPER	N
INLAND EMPIRE	06	065	9411.00	40140	RIVERSIDE-SAN BERNARDINO-ONTARIO	MODERATE	N
INLAND EMPIRE	06	065	9412.00	40140	RIVERSIDE-SAN BERNARDINO-ONTARIO	UPPER	N
INLAND EMPIRE	06	065	9413.00	40140	RIVERSIDE-SAN BERNARDINO-ONTARIO	MIDDLE	N
INLAND EMPIRE	06	065	9414.00	40140	RIVERSIDE-SAN BERNARDINO-ONTARIO	MIDDLE	N
INLAND EMPIRE	06	065	9415.00	40140	RIVERSIDE-SAN BERNARDINO-ONTARIO	MIDDLE	Y
INLAND EMPIRE	06	065	9800.04	40140	RIVERSIDE-SAN BERNARDINO-ONTARIO	NA	Y
INLAND EMPIRE	06	065	9810.00	40140	RIVERSIDE-SAN BERNARDINO-ONTARIO	NA	Y
INLAND EMPIRE	06	071	0001.03	40140	RIVERSIDE-SAN BERNARDINO-ONTARIO	UPPER	Y
INLAND EMPIRE	06	071	0001.04	40140	RIVERSIDE-SAN BERNARDINO-ONTARIO	UPPER	Y
INLAND EMPIRE	06	071	0001.05	40140	RIVERSIDE-SAN BERNARDINO-ONTARIO	UPPER	Y
INLAND EMPIRE	06	071	0001.07	40140	RIVERSIDE-SAN BERNARDINO-ONTARIO	UPPER	Y
INLAND EMPIRE	06	071	0001.08	40140	RIVERSIDE-SAN BERNARDINO-ONTARIO	MIDDLE	Y
INLAND EMPIRE	06	071	0001.09	40140	RIVERSIDE-SAN BERNARDINO-ONTARIO	UPPER	Y
INLAND EMPIRE	06	071	0001.11	40140	RIVERSIDE-SAN BERNARDINO-ONTARIO	UPPER	Y
INLAND EMPIRE	06	071	0001.15	40140	RIVERSIDE-SAN BERNARDINO-ONTARIO	MIDDLE	Y
INLAND EMPIRE	06	071	0001.17	40140	RIVERSIDE-SAN BERNARDINO-ONTARIO	UPPER	Y
INLAND EMPIRE	06	071	0001.18	40140	RIVERSIDE-SAN BERNARDINO-ONTARIO	UPPER	Y

*MINORITY: "Y" = 50% OR GREATER

COMERICA BANK
CENSUS TRACT LISTINGS
CALIFORNIA
CRA ASSESSMENT AREA

ASSESSMENT AREA	STATE	COUNTY	CENSUS TRACT	MSA/MD	MSA NAME	TRACT INCOME LEVEL	*MINORITY
INLAND EMPIRE	06	071	0001.19	40140	RIVERSIDE-SAN BERNARDINO-ONTARIO	MIDDLE	Y
INLAND EMPIRE	06	071	0001.20	40140	RIVERSIDE-SAN BERNARDINO-ONTARIO	UPPER	Y
INLAND EMPIRE	06	071	0001.21	40140	RIVERSIDE-SAN BERNARDINO-ONTARIO	UPPER	Y
INLAND EMPIRE	06	071	0001.22	40140	RIVERSIDE-SAN BERNARDINO-ONTARIO	UPPER	Y
INLAND EMPIRE	06	071	0002.01	40140	RIVERSIDE-SAN BERNARDINO-ONTARIO	MIDDLE	Y
INLAND EMPIRE	06	071	0002.03	40140	RIVERSIDE-SAN BERNARDINO-ONTARIO	MIDDLE	Y
INLAND EMPIRE	06	071	0002.05	40140	RIVERSIDE-SAN BERNARDINO-ONTARIO	MIDDLE	Y
INLAND EMPIRE	06	071	0002.07	40140	RIVERSIDE-SAN BERNARDINO-ONTARIO	MIDDLE	Y
INLAND EMPIRE	06	071	0002.08	40140	RIVERSIDE-SAN BERNARDINO-ONTARIO	MIDDLE	Y
INLAND EMPIRE	06	071	0003.04	40140	RIVERSIDE-SAN BERNARDINO-ONTARIO	MIDDLE	Y
INLAND EMPIRE	06	071	0003.05	40140	RIVERSIDE-SAN BERNARDINO-ONTARIO	LOW	Y
INLAND EMPIRE	06	071	0003.06	40140	RIVERSIDE-SAN BERNARDINO-ONTARIO	MODERATE	Y
INLAND EMPIRE	06	071	0003.07	40140	RIVERSIDE-SAN BERNARDINO-ONTARIO	MODERATE	Y
INLAND EMPIRE	06	071	0003.08	40140	RIVERSIDE-SAN BERNARDINO-ONTARIO	MODERATE	Y
INLAND EMPIRE	06	071	0004.01	40140	RIVERSIDE-SAN BERNARDINO-ONTARIO	UPPER	Y
INLAND EMPIRE	06	071	0004.03	40140	RIVERSIDE-SAN BERNARDINO-ONTARIO	MIDDLE	Y
INLAND EMPIRE	06	071	0004.04	40140	RIVERSIDE-SAN BERNARDINO-ONTARIO	MIDDLE	Y
INLAND EMPIRE	06	071	0005.01	40140	RIVERSIDE-SAN BERNARDINO-ONTARIO	MIDDLE	Y
INLAND EMPIRE	06	071	0005.03	40140	RIVERSIDE-SAN BERNARDINO-ONTARIO	MIDDLE	Y
INLAND EMPIRE	06	071	0005.04	40140	RIVERSIDE-SAN BERNARDINO-ONTARIO	UPPER	Y
INLAND EMPIRE	06	071	0006.03	40140	RIVERSIDE-SAN BERNARDINO-ONTARIO	MIDDLE	Y
INLAND EMPIRE	06	071	0006.04	40140	RIVERSIDE-SAN BERNARDINO-ONTARIO	MIDDLE	Y
INLAND EMPIRE	06	071	0006.05	40140	RIVERSIDE-SAN BERNARDINO-ONTARIO	MODERATE	Y
INLAND EMPIRE	06	071	0006.06	40140	RIVERSIDE-SAN BERNARDINO-ONTARIO	MIDDLE	Y
INLAND EMPIRE	06	071	0008.04	40140	RIVERSIDE-SAN BERNARDINO-ONTARIO	UPPER	N
INLAND EMPIRE	06	071	0008.08	40140	RIVERSIDE-SAN BERNARDINO-ONTARIO	MIDDLE	Y
INLAND EMPIRE	06	071	0008.12	40140	RIVERSIDE-SAN BERNARDINO-ONTARIO	UPPER	Y
INLAND EMPIRE	06	071	0008.13	40140	RIVERSIDE-SAN BERNARDINO-ONTARIO	UPPER	N
INLAND EMPIRE	06	071	0008.14	40140	RIVERSIDE-SAN BERNARDINO-ONTARIO	UPPER	N
INLAND EMPIRE	06	071	0008.15	40140	RIVERSIDE-SAN BERNARDINO-ONTARIO	UPPER	Y
INLAND EMPIRE	06	071	0008.16	40140	RIVERSIDE-SAN BERNARDINO-ONTARIO	UPPER	N
INLAND EMPIRE	06	071	0008.17	40140	RIVERSIDE-SAN BERNARDINO-ONTARIO	UPPER	Y
INLAND EMPIRE	06	071	0008.18	40140	RIVERSIDE-SAN BERNARDINO-ONTARIO	UPPER	Y
INLAND EMPIRE	06	071	0008.19	40140	RIVERSIDE-SAN BERNARDINO-ONTARIO	UPPER	Y
INLAND EMPIRE	06	071	0008.20	40140	RIVERSIDE-SAN BERNARDINO-ONTARIO	UPPER	N

*MINORITY: "Y" = 50% OR GREATER

COMERICA BANK
CENSUS TRACT LISTINGS
CALIFORNIA
CRA ASSESSMENT AREA

ASSESSMENT AREA	STATE	COUNTY	CENSUS TRACT	MSA/MD	MSA NAME	TRACT INCOME LEVEL	*MINORITY
INLAND EMPIRE	06	071	0008.21	40140	RIVERSIDE-SAN BERNARDINO-ONTARIO	MIDDLE	Y
INLAND EMPIRE	06	071	0008.23	40140	RIVERSIDE-SAN BERNARDINO-ONTARIO	MIDDLE	Y
INLAND EMPIRE	06	071	0008.24	40140	RIVERSIDE-SAN BERNARDINO-ONTARIO	MODERATE	Y
INLAND EMPIRE	06	071	0008.25	40140	RIVERSIDE-SAN BERNARDINO-ONTARIO	MODERATE	Y
INLAND EMPIRE	06	071	0008.26	40140	RIVERSIDE-SAN BERNARDINO-ONTARIO	MIDDLE	Y
INLAND EMPIRE	06	071	0009.01	40140	RIVERSIDE-SAN BERNARDINO-ONTARIO	MIDDLE	Y
INLAND EMPIRE	06	071	0009.03	40140	RIVERSIDE-SAN BERNARDINO-ONTARIO	MIDDLE	Y
INLAND EMPIRE	06	071	0009.04	40140	RIVERSIDE-SAN BERNARDINO-ONTARIO	MIDDLE	Y
INLAND EMPIRE	06	071	0010.01	40140	RIVERSIDE-SAN BERNARDINO-ONTARIO	MIDDLE	Y
INLAND EMPIRE	06	071	0010.02	40140	RIVERSIDE-SAN BERNARDINO-ONTARIO	MODERATE	Y
INLAND EMPIRE	06	071	0011.01	40140	RIVERSIDE-SAN BERNARDINO-ONTARIO	MODERATE	Y
INLAND EMPIRE	06	071	0011.03	40140	RIVERSIDE-SAN BERNARDINO-ONTARIO	MIDDLE	Y
INLAND EMPIRE	06	071	0011.04	40140	RIVERSIDE-SAN BERNARDINO-ONTARIO	MIDDLE	Y
INLAND EMPIRE	06	071	0012.00	40140	RIVERSIDE-SAN BERNARDINO-ONTARIO	MIDDLE	Y
INLAND EMPIRE	06	071	0013.05	40140	RIVERSIDE-SAN BERNARDINO-ONTARIO	MODERATE	Y
INLAND EMPIRE	06	071	0013.07	40140	RIVERSIDE-SAN BERNARDINO-ONTARIO	MIDDLE	Y
INLAND EMPIRE	06	071	0013.08	40140	RIVERSIDE-SAN BERNARDINO-ONTARIO	MODERATE	Y
INLAND EMPIRE	06	071	0013.09	40140	RIVERSIDE-SAN BERNARDINO-ONTARIO	MIDDLE	Y
INLAND EMPIRE	06	071	0013.10	40140	RIVERSIDE-SAN BERNARDINO-ONTARIO	MIDDLE	Y
INLAND EMPIRE	06	071	0013.11	40140	RIVERSIDE-SAN BERNARDINO-ONTARIO	MIDDLE	Y
INLAND EMPIRE	06	071	0013.12	40140	RIVERSIDE-SAN BERNARDINO-ONTARIO	MIDDLE	Y
INLAND EMPIRE	06	071	0014.00	40140	RIVERSIDE-SAN BERNARDINO-ONTARIO	MODERATE	Y
INLAND EMPIRE	06	071	0015.01	40140	RIVERSIDE-SAN BERNARDINO-ONTARIO	MODERATE	Y
INLAND EMPIRE	06	071	0015.03	40140	RIVERSIDE-SAN BERNARDINO-ONTARIO	MODERATE	Y
INLAND EMPIRE	06	071	0015.04	40140	RIVERSIDE-SAN BERNARDINO-ONTARIO	MODERATE	Y
INLAND EMPIRE	06	071	0016.00	40140	RIVERSIDE-SAN BERNARDINO-ONTARIO	MODERATE	Y
INLAND EMPIRE	06	071	0017.02	40140	RIVERSIDE-SAN BERNARDINO-ONTARIO	MIDDLE	Y
INLAND EMPIRE	06	071	0017.03	40140	RIVERSIDE-SAN BERNARDINO-ONTARIO	UPPER	Y
INLAND EMPIRE	06	071	0017.04	40140	RIVERSIDE-SAN BERNARDINO-ONTARIO	MIDDLE	Y
INLAND EMPIRE	06	071	0017.06	40140	RIVERSIDE-SAN BERNARDINO-ONTARIO	MIDDLE	Y
INLAND EMPIRE	06	071	0017.07	40140	RIVERSIDE-SAN BERNARDINO-ONTARIO	MIDDLE	Y
INLAND EMPIRE	06	071	0018.03	40140	RIVERSIDE-SAN BERNARDINO-ONTARIO	MIDDLE	Y
INLAND EMPIRE	06	071	0018.04	40140	RIVERSIDE-SAN BERNARDINO-ONTARIO	MIDDLE	Y
INLAND EMPIRE	06	071	0018.06	40140	RIVERSIDE-SAN BERNARDINO-ONTARIO	UPPER	Y
INLAND EMPIRE	06	071	0018.08	40140	RIVERSIDE-SAN BERNARDINO-ONTARIO	MIDDLE	Y

*MINORITY: "Y" = 50% OR GREATER

COMERICA BANK
CENSUS TRACT LISTINGS
CALIFORNIA
CRA ASSESSMENT AREA

ASSESSMENT AREA	STATE	COUNTY	CENSUS TRACT	MSA/MD	MSA NAME	TRACT INCOME LEVEL	*MINORITY
INLAND EMPIRE	06	071	0018.09	40140	RIVERSIDE-SAN BERNARDINO-ONTARIO	MIDDLE	Y
INLAND EMPIRE	06	071	0018.10	40140	RIVERSIDE-SAN BERNARDINO-ONTARIO	MODERATE	Y
INLAND EMPIRE	06	071	0018.12	40140	RIVERSIDE-SAN BERNARDINO-ONTARIO	MODERATE	Y
INLAND EMPIRE	06	071	0018.13	40140	RIVERSIDE-SAN BERNARDINO-ONTARIO	MIDDLE	Y
INLAND EMPIRE	06	071	0019.01	40140	RIVERSIDE-SAN BERNARDINO-ONTARIO	UPPER	Y
INLAND EMPIRE	06	071	0019.06	40140	RIVERSIDE-SAN BERNARDINO-ONTARIO	UPPER	Y
INLAND EMPIRE	06	071	0019.07	40140	RIVERSIDE-SAN BERNARDINO-ONTARIO	MIDDLE	Y
INLAND EMPIRE	06	071	0019.08	40140	RIVERSIDE-SAN BERNARDINO-ONTARIO	UPPER	Y
INLAND EMPIRE	06	071	0019.09	40140	RIVERSIDE-SAN BERNARDINO-ONTARIO	UPPER	Y
INLAND EMPIRE	06	071	0019.10	40140	RIVERSIDE-SAN BERNARDINO-ONTARIO	MIDDLE	Y
INLAND EMPIRE	06	071	0019.11	40140	RIVERSIDE-SAN BERNARDINO-ONTARIO	UPPER	Y
INLAND EMPIRE	06	071	0020.11	40140	RIVERSIDE-SAN BERNARDINO-ONTARIO	UPPER	N
INLAND EMPIRE	06	071	0020.13	40140	RIVERSIDE-SAN BERNARDINO-ONTARIO	UPPER	Y
INLAND EMPIRE	06	071	0020.14	40140	RIVERSIDE-SAN BERNARDINO-ONTARIO	UPPER	N
INLAND EMPIRE	06	071	0020.15	40140	RIVERSIDE-SAN BERNARDINO-ONTARIO	UPPER	Y
INLAND EMPIRE	06	071	0020.16	40140	RIVERSIDE-SAN BERNARDINO-ONTARIO	MIDDLE	Y
INLAND EMPIRE	06	071	0020.17	40140	RIVERSIDE-SAN BERNARDINO-ONTARIO	UPPER	N
INLAND EMPIRE	06	071	0020.18	40140	RIVERSIDE-SAN BERNARDINO-ONTARIO	MIDDLE	Y
INLAND EMPIRE	06	071	0020.19	40140	RIVERSIDE-SAN BERNARDINO-ONTARIO	MIDDLE	Y
INLAND EMPIRE	06	071	0020.21	40140	RIVERSIDE-SAN BERNARDINO-ONTARIO	UPPER	Y
INLAND EMPIRE	06	071	0020.23	40140	RIVERSIDE-SAN BERNARDINO-ONTARIO	MIDDLE	Y
INLAND EMPIRE	06	071	0020.25	40140	RIVERSIDE-SAN BERNARDINO-ONTARIO	MIDDLE	Y
INLAND EMPIRE	06	071	0020.27	40140	RIVERSIDE-SAN BERNARDINO-ONTARIO	UPPER	Y
INLAND EMPIRE	06	071	0020.28	40140	RIVERSIDE-SAN BERNARDINO-ONTARIO	MIDDLE	Y
INLAND EMPIRE	06	071	0020.29	40140	RIVERSIDE-SAN BERNARDINO-ONTARIO	UPPER	Y
INLAND EMPIRE	06	071	0020.31	40140	RIVERSIDE-SAN BERNARDINO-ONTARIO	UPPER	Y
INLAND EMPIRE	06	071	0020.35	40140	RIVERSIDE-SAN BERNARDINO-ONTARIO	UPPER	Y
INLAND EMPIRE	06	071	0020.37	40140	RIVERSIDE-SAN BERNARDINO-ONTARIO	UPPER	Y
INLAND EMPIRE	06	071	0020.38	40140	RIVERSIDE-SAN BERNARDINO-ONTARIO	UPPER	Y
INLAND EMPIRE	06	071	0020.39	40140	RIVERSIDE-SAN BERNARDINO-ONTARIO	UPPER	Y
INLAND EMPIRE	06	071	0020.40	40140	RIVERSIDE-SAN BERNARDINO-ONTARIO	UPPER	Y
INLAND EMPIRE	06	071	0020.41	40140	RIVERSIDE-SAN BERNARDINO-ONTARIO	UPPER	Y
INLAND EMPIRE	06	071	0020.42	40140	RIVERSIDE-SAN BERNARDINO-ONTARIO	UPPER	Y
INLAND EMPIRE	06	071	0020.43	40140	RIVERSIDE-SAN BERNARDINO-ONTARIO	UPPER	Y
INLAND EMPIRE	06	071	0020.44	40140	RIVERSIDE-SAN BERNARDINO-ONTARIO	UPPER	Y

*MINORITY: "Y" = 50% OR GREATER

COMERICA BANK
CENSUS TRACT LISTINGS
CALIFORNIA
CRA ASSESSMENT AREA

ASSESSMENT AREA	STATE	COUNTY	CENSUS TRACT	MSA/MD	MSA NAME	TRACT INCOME LEVEL	*MINORITY
INLAND EMPIRE	06	071	0020.45	40140	RIVERSIDE-SAN BERNARDINO-ONTARIO	UPPER	Y
INLAND EMPIRE	06	071	0020.46	40140	RIVERSIDE-SAN BERNARDINO-ONTARIO	UPPER	Y
INLAND EMPIRE	06	071	0020.47	40140	RIVERSIDE-SAN BERNARDINO-ONTARIO	UPPER	Y
INLAND EMPIRE	06	071	0020.48	40140	RIVERSIDE-SAN BERNARDINO-ONTARIO	UPPER	Y
INLAND EMPIRE	06	071	0020.49	40140	RIVERSIDE-SAN BERNARDINO-ONTARIO	MIDDLE	Y
INLAND EMPIRE	06	071	0020.50	40140	RIVERSIDE-SAN BERNARDINO-ONTARIO	MIDDLE	Y
INLAND EMPIRE	06	071	0020.51	40140	RIVERSIDE-SAN BERNARDINO-ONTARIO	UPPER	Y
INLAND EMPIRE	06	071	0021.01	40140	RIVERSIDE-SAN BERNARDINO-ONTARIO	MODERATE	Y
INLAND EMPIRE	06	071	0021.03	40140	RIVERSIDE-SAN BERNARDINO-ONTARIO	MODERATE	Y
INLAND EMPIRE	06	071	0021.05	40140	RIVERSIDE-SAN BERNARDINO-ONTARIO	MIDDLE	Y
INLAND EMPIRE	06	071	0021.07	40140	RIVERSIDE-SAN BERNARDINO-ONTARIO	MIDDLE	Y
INLAND EMPIRE	06	071	0021.09	40140	RIVERSIDE-SAN BERNARDINO-ONTARIO	MODERATE	Y
INLAND EMPIRE	06	071	0021.11	40140	RIVERSIDE-SAN BERNARDINO-ONTARIO	MIDDLE	Y
INLAND EMPIRE	06	071	0021.12	40140	RIVERSIDE-SAN BERNARDINO-ONTARIO	MIDDLE	Y
INLAND EMPIRE	06	071	0022.04	40140	RIVERSIDE-SAN BERNARDINO-ONTARIO	MIDDLE	Y
INLAND EMPIRE	06	071	0022.06	40140	RIVERSIDE-SAN BERNARDINO-ONTARIO	UPPER	Y
INLAND EMPIRE	06	071	0022.07	40140	RIVERSIDE-SAN BERNARDINO-ONTARIO	MIDDLE	Y
INLAND EMPIRE	06	071	0023.06	40140	RIVERSIDE-SAN BERNARDINO-ONTARIO	UPPER	Y
INLAND EMPIRE	06	071	0023.07	40140	RIVERSIDE-SAN BERNARDINO-ONTARIO	MIDDLE	Y
INLAND EMPIRE	06	071	0023.08	40140	RIVERSIDE-SAN BERNARDINO-ONTARIO	MIDDLE	Y
INLAND EMPIRE	06	071	0023.09	40140	RIVERSIDE-SAN BERNARDINO-ONTARIO	MIDDLE	Y
INLAND EMPIRE	06	071	0023.10	40140	RIVERSIDE-SAN BERNARDINO-ONTARIO	MIDDLE	Y
INLAND EMPIRE	06	071	0023.11	40140	RIVERSIDE-SAN BERNARDINO-ONTARIO	MIDDLE	Y
INLAND EMPIRE	06	071	0023.12	40140	RIVERSIDE-SAN BERNARDINO-ONTARIO	UPPER	Y
INLAND EMPIRE	06	071	0023.13	40140	RIVERSIDE-SAN BERNARDINO-ONTARIO	MIDDLE	Y
INLAND EMPIRE	06	071	0023.14	40140	RIVERSIDE-SAN BERNARDINO-ONTARIO	UPPER	Y
INLAND EMPIRE	06	071	0023.15	40140	RIVERSIDE-SAN BERNARDINO-ONTARIO	UPPER	Y
INLAND EMPIRE	06	071	0024.03	40140	RIVERSIDE-SAN BERNARDINO-ONTARIO	MODERATE	Y
INLAND EMPIRE	06	071	0024.04	40140	RIVERSIDE-SAN BERNARDINO-ONTARIO	MIDDLE	Y
INLAND EMPIRE	06	071	0024.05	40140	RIVERSIDE-SAN BERNARDINO-ONTARIO	MIDDLE	Y
INLAND EMPIRE	06	071	0024.06	40140	RIVERSIDE-SAN BERNARDINO-ONTARIO	MODERATE	Y
INLAND EMPIRE	06	071	0025.01	40140	RIVERSIDE-SAN BERNARDINO-ONTARIO	MODERATE	Y
INLAND EMPIRE	06	071	0025.03	40140	RIVERSIDE-SAN BERNARDINO-ONTARIO	MIDDLE	Y
INLAND EMPIRE	06	071	0025.04	40140	RIVERSIDE-SAN BERNARDINO-ONTARIO	MIDDLE	Y
INLAND EMPIRE	06	071	0026.02	40140	RIVERSIDE-SAN BERNARDINO-ONTARIO	MIDDLE	Y

*MINORITY: "Y" = 50% OR GREATER

COMERICA BANK
CENSUS TRACT LISTINGS
CALIFORNIA
CRA ASSESSMENT AREA

ASSESSMENT AREA	STATE	COUNTY	CENSUS TRACT	MSA/MD	MSA NAME	TRACT INCOME LEVEL	*MINORITY
INLAND EMPIRE	06	071	0026.04	40140	RIVERSIDE-SAN BERNARDINO-ONTARIO	MIDDLE	Y
INLAND EMPIRE	06	071	0026.06	40140	RIVERSIDE-SAN BERNARDINO-ONTARIO	MIDDLE	Y
INLAND EMPIRE	06	071	0026.08	40140	RIVERSIDE-SAN BERNARDINO-ONTARIO	UPPER	Y
INLAND EMPIRE	06	071	0026.09	40140	RIVERSIDE-SAN BERNARDINO-ONTARIO	MODERATE	Y
INLAND EMPIRE	06	071	0026.10	40140	RIVERSIDE-SAN BERNARDINO-ONTARIO	UPPER	Y
INLAND EMPIRE	06	071	0026.11	40140	RIVERSIDE-SAN BERNARDINO-ONTARIO	MIDDLE	Y
INLAND EMPIRE	06	071	0027.03	40140	RIVERSIDE-SAN BERNARDINO-ONTARIO	UPPER	Y
INLAND EMPIRE	06	071	0027.05	40140	RIVERSIDE-SAN BERNARDINO-ONTARIO	MIDDLE	Y
INLAND EMPIRE	06	071	0027.06	40140	RIVERSIDE-SAN BERNARDINO-ONTARIO	UPPER	Y
INLAND EMPIRE	06	071	0027.07	40140	RIVERSIDE-SAN BERNARDINO-ONTARIO	UPPER	Y
INLAND EMPIRE	06	071	0027.08	40140	RIVERSIDE-SAN BERNARDINO-ONTARIO	UPPER	Y
INLAND EMPIRE	06	071	0027.09	40140	RIVERSIDE-SAN BERNARDINO-ONTARIO	UPPER	Y
INLAND EMPIRE	06	071	0028.01	40140	RIVERSIDE-SAN BERNARDINO-ONTARIO	MIDDLE	Y
INLAND EMPIRE	06	071	0028.03	40140	RIVERSIDE-SAN BERNARDINO-ONTARIO	MODERATE	Y
INLAND EMPIRE	06	071	0028.04	40140	RIVERSIDE-SAN BERNARDINO-ONTARIO	MODERATE	Y
INLAND EMPIRE	06	071	0029.01	40140	RIVERSIDE-SAN BERNARDINO-ONTARIO	MODERATE	Y
INLAND EMPIRE	06	071	0029.02	40140	RIVERSIDE-SAN BERNARDINO-ONTARIO	MODERATE	Y
INLAND EMPIRE	06	071	0030.00	40140	RIVERSIDE-SAN BERNARDINO-ONTARIO	MODERATE	Y
INLAND EMPIRE	06	071	0031.01	40140	RIVERSIDE-SAN BERNARDINO-ONTARIO	MIDDLE	Y
INLAND EMPIRE	06	071	0031.02	40140	RIVERSIDE-SAN BERNARDINO-ONTARIO	MODERATE	Y
INLAND EMPIRE	06	071	0032.01	40140	RIVERSIDE-SAN BERNARDINO-ONTARIO	MIDDLE	Y
INLAND EMPIRE	06	071	0032.02	40140	RIVERSIDE-SAN BERNARDINO-ONTARIO	MIDDLE	Y
INLAND EMPIRE	06	071	0033.01	40140	RIVERSIDE-SAN BERNARDINO-ONTARIO	MODERATE	Y
INLAND EMPIRE	06	071	0033.02	40140	RIVERSIDE-SAN BERNARDINO-ONTARIO	MODERATE	Y
INLAND EMPIRE	06	071	0034.01	40140	RIVERSIDE-SAN BERNARDINO-ONTARIO	MIDDLE	Y
INLAND EMPIRE	06	071	0034.03	40140	RIVERSIDE-SAN BERNARDINO-ONTARIO	MIDDLE	Y
INLAND EMPIRE	06	071	0034.04	40140	RIVERSIDE-SAN BERNARDINO-ONTARIO	MODERATE	Y
INLAND EMPIRE	06	071	0034.05	40140	RIVERSIDE-SAN BERNARDINO-ONTARIO	MODERATE	Y
INLAND EMPIRE	06	071	0035.03	40140	RIVERSIDE-SAN BERNARDINO-ONTARIO	MIDDLE	Y
INLAND EMPIRE	06	071	0035.05	40140	RIVERSIDE-SAN BERNARDINO-ONTARIO	MODERATE	Y
INLAND EMPIRE	06	071	0035.06	40140	RIVERSIDE-SAN BERNARDINO-ONTARIO	MIDDLE	Y
INLAND EMPIRE	06	071	0035.07	40140	RIVERSIDE-SAN BERNARDINO-ONTARIO	MIDDLE	Y
INLAND EMPIRE	06	071	0035.09	40140	RIVERSIDE-SAN BERNARDINO-ONTARIO	MODERATE	Y
INLAND EMPIRE	06	071	0035.10	40140	RIVERSIDE-SAN BERNARDINO-ONTARIO	MODERATE	Y
INLAND EMPIRE	06	071	0036.03	40140	RIVERSIDE-SAN BERNARDINO-ONTARIO	MIDDLE	Y

*MINORITY: "Y" = 50% OR GREATER

COMERICA BANK
CENSUS TRACT LISTINGS
CALIFORNIA
CRA ASSESSMENT AREA

ASSESSMENT AREA	STATE	COUNTY	CENSUS TRACT	MSA/MD	MSA NAME	TRACT INCOME LEVEL	*MINORITY
INLAND EMPIRE	06	071	0036.05	40140	RIVERSIDE-SAN BERNARDINO-ONTARIO	MIDDLE	Y
INLAND EMPIRE	06	071	0036.06	40140	RIVERSIDE-SAN BERNARDINO-ONTARIO	MODERATE	Y
INLAND EMPIRE	06	071	0036.07	40140	RIVERSIDE-SAN BERNARDINO-ONTARIO	MIDDLE	Y
INLAND EMPIRE	06	071	0036.09	40140	RIVERSIDE-SAN BERNARDINO-ONTARIO	MODERATE	Y
INLAND EMPIRE	06	071	0036.11	40140	RIVERSIDE-SAN BERNARDINO-ONTARIO	MODERATE	Y
INLAND EMPIRE	06	071	0036.12	40140	RIVERSIDE-SAN BERNARDINO-ONTARIO	MIDDLE	Y
INLAND EMPIRE	06	071	0037.00	40140	RIVERSIDE-SAN BERNARDINO-ONTARIO	MODERATE	Y
INLAND EMPIRE	06	071	0038.01	40140	RIVERSIDE-SAN BERNARDINO-ONTARIO	MIDDLE	Y
INLAND EMPIRE	06	071	0038.03	40140	RIVERSIDE-SAN BERNARDINO-ONTARIO	MIDDLE	Y
INLAND EMPIRE	06	071	0038.04	40140	RIVERSIDE-SAN BERNARDINO-ONTARIO	MIDDLE	Y
INLAND EMPIRE	06	071	0039.00	40140	RIVERSIDE-SAN BERNARDINO-ONTARIO	MIDDLE	Y
INLAND EMPIRE	06	071	0040.01	40140	RIVERSIDE-SAN BERNARDINO-ONTARIO	MIDDLE	Y
INLAND EMPIRE	06	071	0040.03	40140	RIVERSIDE-SAN BERNARDINO-ONTARIO	MIDDLE	Y
INLAND EMPIRE	06	071	0040.04	40140	RIVERSIDE-SAN BERNARDINO-ONTARIO	MIDDLE	Y
INLAND EMPIRE	06	071	0041.01	40140	RIVERSIDE-SAN BERNARDINO-ONTARIO	MODERATE	Y
INLAND EMPIRE	06	071	0041.03	40140	RIVERSIDE-SAN BERNARDINO-ONTARIO	MODERATE	Y
INLAND EMPIRE	06	071	0041.04	40140	RIVERSIDE-SAN BERNARDINO-ONTARIO	MODERATE	Y
INLAND EMPIRE	06	071	0042.01	40140	RIVERSIDE-SAN BERNARDINO-ONTARIO	MODERATE	Y
INLAND EMPIRE	06	071	0042.02	40140	RIVERSIDE-SAN BERNARDINO-ONTARIO	MODERATE	Y
INLAND EMPIRE	06	071	0043.01	40140	RIVERSIDE-SAN BERNARDINO-ONTARIO	MODERATE	Y
INLAND EMPIRE	06	071	0043.02	40140	RIVERSIDE-SAN BERNARDINO-ONTARIO	MODERATE	Y
INLAND EMPIRE	06	071	0044.01	40140	RIVERSIDE-SAN BERNARDINO-ONTARIO	MODERATE	Y
INLAND EMPIRE	06	071	0044.03	40140	RIVERSIDE-SAN BERNARDINO-ONTARIO	MODERATE	Y
INLAND EMPIRE	06	071	0044.04	40140	RIVERSIDE-SAN BERNARDINO-ONTARIO	MODERATE	Y
INLAND EMPIRE	06	071	0045.03	40140	RIVERSIDE-SAN BERNARDINO-ONTARIO	MIDDLE	Y
INLAND EMPIRE	06	071	0045.05	40140	RIVERSIDE-SAN BERNARDINO-ONTARIO	MODERATE	Y
INLAND EMPIRE	06	071	0045.07	40140	RIVERSIDE-SAN BERNARDINO-ONTARIO	MODERATE	Y
INLAND EMPIRE	06	071	0045.09	40140	RIVERSIDE-SAN BERNARDINO-ONTARIO	MIDDLE	Y
INLAND EMPIRE	06	071	0045.10	40140	RIVERSIDE-SAN BERNARDINO-ONTARIO	MODERATE	Y
INLAND EMPIRE	06	071	0045.11	40140	RIVERSIDE-SAN BERNARDINO-ONTARIO	UPPER	Y
INLAND EMPIRE	06	071	0045.12	40140	RIVERSIDE-SAN BERNARDINO-ONTARIO	MIDDLE	Y
INLAND EMPIRE	06	071	0046.01	40140	RIVERSIDE-SAN BERNARDINO-ONTARIO	MIDDLE	Y
INLAND EMPIRE	06	071	0046.03	40140	RIVERSIDE-SAN BERNARDINO-ONTARIO	NA	Y
INLAND EMPIRE	06	071	0046.04	40140	RIVERSIDE-SAN BERNARDINO-ONTARIO	MODERATE	Y
INLAND EMPIRE	06	071	0047.00	40140	RIVERSIDE-SAN BERNARDINO-ONTARIO	MODERATE	Y

*MINORITY: "Y" = 50% OR GREATER

COMERICA BANK
CENSUS TRACT LISTINGS
CALIFORNIA
CRA ASSESSMENT AREA

ASSESSMENT AREA	STATE	COUNTY	CENSUS TRACT	MSA/MD	MSA NAME	TRACT INCOME LEVEL	*MINORITY
INLAND EMPIRE	06	071	0048.00	40140	RIVERSIDE-SAN BERNARDINO-ONTARIO	LOW	Y
INLAND EMPIRE	06	071	0049.01	40140	RIVERSIDE-SAN BERNARDINO-ONTARIO	MODERATE	Y
INLAND EMPIRE	06	071	0049.02	40140	RIVERSIDE-SAN BERNARDINO-ONTARIO	LOW	Y
INLAND EMPIRE	06	071	0051.01	40140	RIVERSIDE-SAN BERNARDINO-ONTARIO	MIDDLE	Y
INLAND EMPIRE	06	071	0051.02	40140	RIVERSIDE-SAN BERNARDINO-ONTARIO	LOW	Y
INLAND EMPIRE	06	071	0052.00	40140	RIVERSIDE-SAN BERNARDINO-ONTARIO	MODERATE	Y
INLAND EMPIRE	06	071	0053.00	40140	RIVERSIDE-SAN BERNARDINO-ONTARIO	MODERATE	Y
INLAND EMPIRE	06	071	0054.00	40140	RIVERSIDE-SAN BERNARDINO-ONTARIO	MODERATE	Y
INLAND EMPIRE	06	071	0055.01	40140	RIVERSIDE-SAN BERNARDINO-ONTARIO	LOW	Y
INLAND EMPIRE	06	071	0055.02	40140	RIVERSIDE-SAN BERNARDINO-ONTARIO	LOW	Y
INLAND EMPIRE	06	071	0056.01	40140	RIVERSIDE-SAN BERNARDINO-ONTARIO	MODERATE	Y
INLAND EMPIRE	06	071	0056.02	40140	RIVERSIDE-SAN BERNARDINO-ONTARIO	LOW	Y
INLAND EMPIRE	06	071	0057.01	40140	RIVERSIDE-SAN BERNARDINO-ONTARIO	LOW	Y
INLAND EMPIRE	06	071	0058.00	40140	RIVERSIDE-SAN BERNARDINO-ONTARIO	MODERATE	Y
INLAND EMPIRE	06	071	0061.01	40140	RIVERSIDE-SAN BERNARDINO-ONTARIO	MODERATE	Y
INLAND EMPIRE	06	071	0061.02	40140	RIVERSIDE-SAN BERNARDINO-ONTARIO	MIDDLE	Y
INLAND EMPIRE	06	071	0062.01	40140	RIVERSIDE-SAN BERNARDINO-ONTARIO	MODERATE	Y
INLAND EMPIRE	06	071	0062.03	40140	RIVERSIDE-SAN BERNARDINO-ONTARIO	MODERATE	Y
INLAND EMPIRE	06	071	0062.04	40140	RIVERSIDE-SAN BERNARDINO-ONTARIO	LOW	Y
INLAND EMPIRE	06	071	0063.01	40140	RIVERSIDE-SAN BERNARDINO-ONTARIO	MODERATE	Y
INLAND EMPIRE	06	071	0063.03	40140	RIVERSIDE-SAN BERNARDINO-ONTARIO	MODERATE	Y
INLAND EMPIRE	06	071	0063.04	40140	RIVERSIDE-SAN BERNARDINO-ONTARIO	MODERATE	Y
INLAND EMPIRE	06	071	0064.01	40140	RIVERSIDE-SAN BERNARDINO-ONTARIO	MODERATE	Y
INLAND EMPIRE	06	071	0064.02	40140	RIVERSIDE-SAN BERNARDINO-ONTARIO	MODERATE	Y
INLAND EMPIRE	06	071	0065.01	40140	RIVERSIDE-SAN BERNARDINO-ONTARIO	LOW	Y
INLAND EMPIRE	06	071	0065.02	40140	RIVERSIDE-SAN BERNARDINO-ONTARIO	MODERATE	Y
INLAND EMPIRE	06	071	0066.01	40140	RIVERSIDE-SAN BERNARDINO-ONTARIO	MODERATE	Y
INLAND EMPIRE	06	071	0066.03	40140	RIVERSIDE-SAN BERNARDINO-ONTARIO	MODERATE	Y
INLAND EMPIRE	06	071	0066.04	40140	RIVERSIDE-SAN BERNARDINO-ONTARIO	MIDDLE	Y
INLAND EMPIRE	06	071	0067.00	40140	RIVERSIDE-SAN BERNARDINO-ONTARIO	MODERATE	Y
INLAND EMPIRE	06	071	0070.01	40140	RIVERSIDE-SAN BERNARDINO-ONTARIO	MODERATE	Y
INLAND EMPIRE	06	071	0070.02	40140	RIVERSIDE-SAN BERNARDINO-ONTARIO	MODERATE	Y
INLAND EMPIRE	06	071	0071.04	40140	RIVERSIDE-SAN BERNARDINO-ONTARIO	UPPER	Y
INLAND EMPIRE	06	071	0071.05	40140	RIVERSIDE-SAN BERNARDINO-ONTARIO	UPPER	Y
INLAND EMPIRE	06	071	0071.06	40140	RIVERSIDE-SAN BERNARDINO-ONTARIO	MIDDLE	Y

*MINORITY: "Y" = 50% OR GREATER

COMERICA BANK
CENSUS TRACT LISTINGS
CALIFORNIA
CRA ASSESSMENT AREA

ASSESSMENT AREA	STATE	COUNTY	CENSUS TRACT	MSA/MD	MSA NAME	TRACT INCOME LEVEL	*MINORITY
INLAND EMPIRE	06	071	0071.07	40140	RIVERSIDE-SAN BERNARDINO-ONTARIO	MODERATE	Y
INLAND EMPIRE	06	071	0071.08	40140	RIVERSIDE-SAN BERNARDINO-ONTARIO	MIDDLE	Y
INLAND EMPIRE	06	071	0071.10	40140	RIVERSIDE-SAN BERNARDINO-ONTARIO	MIDDLE	Y
INLAND EMPIRE	06	071	0071.11	40140	RIVERSIDE-SAN BERNARDINO-ONTARIO	MIDDLE	Y
INLAND EMPIRE	06	071	0071.12	40140	RIVERSIDE-SAN BERNARDINO-ONTARIO	MODERATE	Y
INLAND EMPIRE	06	071	0072.01	40140	RIVERSIDE-SAN BERNARDINO-ONTARIO	MIDDLE	Y
INLAND EMPIRE	06	071	0072.02	40140	RIVERSIDE-SAN BERNARDINO-ONTARIO	MODERATE	Y
INLAND EMPIRE	06	071	0073.03	40140	RIVERSIDE-SAN BERNARDINO-ONTARIO	MODERATE	Y
INLAND EMPIRE	06	071	0073.05	40140	RIVERSIDE-SAN BERNARDINO-ONTARIO	MODERATE	Y
INLAND EMPIRE	06	071	0073.06	40140	RIVERSIDE-SAN BERNARDINO-ONTARIO	MIDDLE	Y
INLAND EMPIRE	06	071	0073.07	40140	RIVERSIDE-SAN BERNARDINO-ONTARIO	UPPER	Y
INLAND EMPIRE	06	071	0073.08	40140	RIVERSIDE-SAN BERNARDINO-ONTARIO	UPPER	Y
INLAND EMPIRE	06	071	0074.04	40140	RIVERSIDE-SAN BERNARDINO-ONTARIO	UPPER	Y
INLAND EMPIRE	06	071	0074.07	40140	RIVERSIDE-SAN BERNARDINO-ONTARIO	MODERATE	Y
INLAND EMPIRE	06	071	0074.08	40140	RIVERSIDE-SAN BERNARDINO-ONTARIO	LOW	Y
INLAND EMPIRE	06	071	0074.09	40140	RIVERSIDE-SAN BERNARDINO-ONTARIO	MIDDLE	Y
INLAND EMPIRE	06	071	0074.10	40140	RIVERSIDE-SAN BERNARDINO-ONTARIO	MODERATE	Y
INLAND EMPIRE	06	071	0074.11	40140	RIVERSIDE-SAN BERNARDINO-ONTARIO	UPPER	Y
INLAND EMPIRE	06	071	0074.12	40140	RIVERSIDE-SAN BERNARDINO-ONTARIO	MODERATE	Y
INLAND EMPIRE	06	071	0076.03	40140	RIVERSIDE-SAN BERNARDINO-ONTARIO	MODERATE	Y
INLAND EMPIRE	06	071	0076.04	40140	RIVERSIDE-SAN BERNARDINO-ONTARIO	MIDDLE	Y
INLAND EMPIRE	06	071	0076.05	40140	RIVERSIDE-SAN BERNARDINO-ONTARIO	MODERATE	Y
INLAND EMPIRE	06	071	0076.06	40140	RIVERSIDE-SAN BERNARDINO-ONTARIO	LOW	Y
INLAND EMPIRE	06	071	0078.00	40140	RIVERSIDE-SAN BERNARDINO-ONTARIO	MIDDLE	Y
INLAND EMPIRE	06	071	0079.03	40140	RIVERSIDE-SAN BERNARDINO-ONTARIO	UPPER	Y
INLAND EMPIRE	06	071	0079.04	40140	RIVERSIDE-SAN BERNARDINO-ONTARIO	UPPER	Y
INLAND EMPIRE	06	071	0079.05	40140	RIVERSIDE-SAN BERNARDINO-ONTARIO	UPPER	Y
INLAND EMPIRE	06	071	0079.06	40140	RIVERSIDE-SAN BERNARDINO-ONTARIO	UPPER	Y
INLAND EMPIRE	06	071	0080.01	40140	RIVERSIDE-SAN BERNARDINO-ONTARIO	MIDDLE	Y
INLAND EMPIRE	06	071	0080.03	40140	RIVERSIDE-SAN BERNARDINO-ONTARIO	LOW	Y
INLAND EMPIRE	06	071	0080.04	40140	RIVERSIDE-SAN BERNARDINO-ONTARIO	MODERATE	Y
INLAND EMPIRE	06	071	0081.00	40140	RIVERSIDE-SAN BERNARDINO-ONTARIO	MODERATE	Y
INLAND EMPIRE	06	071	0082.01	40140	RIVERSIDE-SAN BERNARDINO-ONTARIO	MIDDLE	N
INLAND EMPIRE	06	071	0082.02	40140	RIVERSIDE-SAN BERNARDINO-ONTARIO	UPPER	N
INLAND EMPIRE	06	071	0083.01	40140	RIVERSIDE-SAN BERNARDINO-ONTARIO	UPPER	N

*MINORITY: "Y" = 50% OR GREATER

COMERICA BANK
CENSUS TRACT LISTINGS
CALIFORNIA
CRA ASSESSMENT AREA

ASSESSMENT AREA	STATE	COUNTY	CENSUS TRACT	MSA/MD	MSA NAME	TRACT INCOME LEVEL	*MINORITY
INLAND EMPIRE	06	071	0083.02	40140	RIVERSIDE-SAN BERNARDINO-ONTARIO	UPPER	N
INLAND EMPIRE	06	071	0084.02	40140	RIVERSIDE-SAN BERNARDINO-ONTARIO	MIDDLE	N
INLAND EMPIRE	06	071	0084.03	40140	RIVERSIDE-SAN BERNARDINO-ONTARIO	UPPER	N
INLAND EMPIRE	06	071	0084.04	40140	RIVERSIDE-SAN BERNARDINO-ONTARIO	MODERATE	Y
INLAND EMPIRE	06	071	0084.05	40140	RIVERSIDE-SAN BERNARDINO-ONTARIO	UPPER	Y
INLAND EMPIRE	06	071	0084.06	40140	RIVERSIDE-SAN BERNARDINO-ONTARIO	UPPER	Y
INLAND EMPIRE	06	071	0085.01	40140	RIVERSIDE-SAN BERNARDINO-ONTARIO	UPPER	N
INLAND EMPIRE	06	071	0085.02	40140	RIVERSIDE-SAN BERNARDINO-ONTARIO	UPPER	N
INLAND EMPIRE	06	071	0086.01	40140	RIVERSIDE-SAN BERNARDINO-ONTARIO	MIDDLE	Y
INLAND EMPIRE	06	071	0086.02	40140	RIVERSIDE-SAN BERNARDINO-ONTARIO	MIDDLE	N
INLAND EMPIRE	06	071	0087.05	40140	RIVERSIDE-SAN BERNARDINO-ONTARIO	MIDDLE	Y
INLAND EMPIRE	06	071	0087.08	40140	RIVERSIDE-SAN BERNARDINO-ONTARIO	UPPER	N
INLAND EMPIRE	06	071	0087.09	40140	RIVERSIDE-SAN BERNARDINO-ONTARIO	MIDDLE	N
INLAND EMPIRE	06	071	0087.10	40140	RIVERSIDE-SAN BERNARDINO-ONTARIO	MODERATE	Y
INLAND EMPIRE	06	071	0087.11	40140	RIVERSIDE-SAN BERNARDINO-ONTARIO	UPPER	N
INLAND EMPIRE	06	071	0087.12	40140	RIVERSIDE-SAN BERNARDINO-ONTARIO	UPPER	N
INLAND EMPIRE	06	071	0087.13	40140	RIVERSIDE-SAN BERNARDINO-ONTARIO	MIDDLE	N
INLAND EMPIRE	06	071	0087.14	40140	RIVERSIDE-SAN BERNARDINO-ONTARIO	MIDDLE	N
INLAND EMPIRE	06	071	0087.15	40140	RIVERSIDE-SAN BERNARDINO-ONTARIO	UPPER	N
INLAND EMPIRE	06	071	0087.16	40140	RIVERSIDE-SAN BERNARDINO-ONTARIO	UPPER	N
INLAND EMPIRE	06	071	0088.00	40140	RIVERSIDE-SAN BERNARDINO-ONTARIO	MIDDLE	N
INLAND EMPIRE	06	071	0089.01	40140	RIVERSIDE-SAN BERNARDINO-ONTARIO	MODERATE	N
INLAND EMPIRE	06	071	0091.09	40140	RIVERSIDE-SAN BERNARDINO-ONTARIO	MIDDLE	N
INLAND EMPIRE	06	071	0091.19	40140	RIVERSIDE-SAN BERNARDINO-ONTARIO	UPPER	Y
INLAND EMPIRE	06	071	0091.20	40140	RIVERSIDE-SAN BERNARDINO-ONTARIO	MODERATE	N
INLAND EMPIRE	06	071	0091.21	40140	RIVERSIDE-SAN BERNARDINO-ONTARIO	UPPER	N
INLAND EMPIRE	06	071	0091.22	40140	RIVERSIDE-SAN BERNARDINO-ONTARIO	MODERATE	Y
INLAND EMPIRE	06	071	0091.23	40140	RIVERSIDE-SAN BERNARDINO-ONTARIO	MIDDLE	Y
INLAND EMPIRE	06	071	0091.24	40140	RIVERSIDE-SAN BERNARDINO-ONTARIO	MIDDLE	Y
INLAND EMPIRE	06	071	0091.25	40140	RIVERSIDE-SAN BERNARDINO-ONTARIO	MIDDLE	Y
INLAND EMPIRE	06	071	0091.26	40140	RIVERSIDE-SAN BERNARDINO-ONTARIO	MIDDLE	Y
INLAND EMPIRE	06	071	0091.27	40140	RIVERSIDE-SAN BERNARDINO-ONTARIO	MIDDLE	Y
INLAND EMPIRE	06	071	0091.28	40140	RIVERSIDE-SAN BERNARDINO-ONTARIO	MIDDLE	Y
INLAND EMPIRE	06	071	0091.29	40140	RIVERSIDE-SAN BERNARDINO-ONTARIO	MIDDLE	Y
INLAND EMPIRE	06	071	0091.30	40140	RIVERSIDE-SAN BERNARDINO-ONTARIO	MODERATE	Y

*MINORITY: "Y" = 50% OR GREATER

COMERICA BANK
CENSUS TRACT LISTINGS
CALIFORNIA
CRA ASSESSMENT AREA

ASSESSMENT AREA	STATE	COUNTY	CENSUS TRACT	MSA/MD	MSA NAME	TRACT INCOME LEVEL	*MINORITY
INLAND EMPIRE	06	071	0091.31	40140	RIVERSIDE-SAN BERNARDINO-ONTARIO	LOW	Y
INLAND EMPIRE	06	071	0091.32	40140	RIVERSIDE-SAN BERNARDINO-ONTARIO	LOW	Y
INLAND EMPIRE	06	071	0091.33	40140	RIVERSIDE-SAN BERNARDINO-ONTARIO	MODERATE	Y
INLAND EMPIRE	06	071	0091.34	40140	RIVERSIDE-SAN BERNARDINO-ONTARIO	MIDDLE	Y
INLAND EMPIRE	06	071	0091.35	40140	RIVERSIDE-SAN BERNARDINO-ONTARIO	MIDDLE	Y
INLAND EMPIRE	06	071	0091.36	40140	RIVERSIDE-SAN BERNARDINO-ONTARIO	MODERATE	Y
INLAND EMPIRE	06	071	0091.37	40140	RIVERSIDE-SAN BERNARDINO-ONTARIO	MIDDLE	Y
INLAND EMPIRE	06	071	0091.38	40140	RIVERSIDE-SAN BERNARDINO-ONTARIO	MIDDLE	Y
INLAND EMPIRE	06	071	0091.39	40140	RIVERSIDE-SAN BERNARDINO-ONTARIO	NA	Y
INLAND EMPIRE	06	071	0092.01	40140	RIVERSIDE-SAN BERNARDINO-ONTARIO	MIDDLE	N
INLAND EMPIRE	06	071	0092.02	40140	RIVERSIDE-SAN BERNARDINO-ONTARIO	MIDDLE	N
INLAND EMPIRE	06	071	0093.00	40140	RIVERSIDE-SAN BERNARDINO-ONTARIO	MIDDLE	Y
INLAND EMPIRE	06	071	0094.00	40140	RIVERSIDE-SAN BERNARDINO-ONTARIO	LOW	Y
INLAND EMPIRE	06	071	0095.01	40140	RIVERSIDE-SAN BERNARDINO-ONTARIO	LOW	Y
INLAND EMPIRE	06	071	0095.02	40140	RIVERSIDE-SAN BERNARDINO-ONTARIO	LOW	Y
INLAND EMPIRE	06	071	0097.08	40140	RIVERSIDE-SAN BERNARDINO-ONTARIO	MIDDLE	N
INLAND EMPIRE	06	071	0097.09	40140	RIVERSIDE-SAN BERNARDINO-ONTARIO	MODERATE	Y
INLAND EMPIRE	06	071	0097.12	40140	RIVERSIDE-SAN BERNARDINO-ONTARIO	MODERATE	Y
INLAND EMPIRE	06	071	0097.13	40140	RIVERSIDE-SAN BERNARDINO-ONTARIO	MODERATE	Y
INLAND EMPIRE	06	071	0097.14	40140	RIVERSIDE-SAN BERNARDINO-ONTARIO	MODERATE	Y
INLAND EMPIRE	06	071	0097.17	40140	RIVERSIDE-SAN BERNARDINO-ONTARIO	MIDDLE	N
INLAND EMPIRE	06	071	0097.18	40140	RIVERSIDE-SAN BERNARDINO-ONTARIO	MODERATE	N
INLAND EMPIRE	06	071	0097.19	40140	RIVERSIDE-SAN BERNARDINO-ONTARIO	UPPER	N
INLAND EMPIRE	06	071	0097.20	40140	RIVERSIDE-SAN BERNARDINO-ONTARIO	MODERATE	Y
INLAND EMPIRE	06	071	0097.21	40140	RIVERSIDE-SAN BERNARDINO-ONTARIO	MODERATE	Y
INLAND EMPIRE	06	071	0097.22	40140	RIVERSIDE-SAN BERNARDINO-ONTARIO	UPPER	Y
INLAND EMPIRE	06	071	0097.23	40140	RIVERSIDE-SAN BERNARDINO-ONTARIO	UPPER	N
INLAND EMPIRE	06	071	0097.24	40140	RIVERSIDE-SAN BERNARDINO-ONTARIO	UPPER	N
INLAND EMPIRE	06	071	0097.25	40140	RIVERSIDE-SAN BERNARDINO-ONTARIO	UPPER	Y
INLAND EMPIRE	06	071	0097.26	40140	RIVERSIDE-SAN BERNARDINO-ONTARIO	MODERATE	Y
INLAND EMPIRE	06	071	0097.27	40140	RIVERSIDE-SAN BERNARDINO-ONTARIO	LOW	Y
INLAND EMPIRE	06	071	0098.00	40140	RIVERSIDE-SAN BERNARDINO-ONTARIO	LOW	Y
INLAND EMPIRE	06	071	0099.06	40140	RIVERSIDE-SAN BERNARDINO-ONTARIO	MODERATE	Y
INLAND EMPIRE	06	071	0099.08	40140	RIVERSIDE-SAN BERNARDINO-ONTARIO	MODERATE	Y
INLAND EMPIRE	06	071	0099.10	40140	RIVERSIDE-SAN BERNARDINO-ONTARIO	MIDDLE	Y

*MINORITY: "Y" = 50% OR GREATER

COMERICA BANK
CENSUS TRACT LISTINGS
CALIFORNIA
CRA ASSESSMENT AREA

ASSESSMENT AREA	STATE	COUNTY	CENSUS TRACT	MSA/MD	MSA NAME	TRACT INCOME LEVEL	*MINORITY
INLAND EMPIRE	06	071	0099.11	40140	RIVERSIDE-SAN BERNARDINO-ONTARIO	MIDDLE	Y
INLAND EMPIRE	06	071	0099.12	40140	RIVERSIDE-SAN BERNARDINO-ONTARIO	LOW	Y
INLAND EMPIRE	06	071	0099.13	40140	RIVERSIDE-SAN BERNARDINO-ONTARIO	MODERATE	Y
INLAND EMPIRE	06	071	0099.14	40140	RIVERSIDE-SAN BERNARDINO-ONTARIO	LOW	Y
INLAND EMPIRE	06	071	0099.15	40140	RIVERSIDE-SAN BERNARDINO-ONTARIO	MIDDLE	Y
INLAND EMPIRE	06	071	0099.16	40140	RIVERSIDE-SAN BERNARDINO-ONTARIO	MODERATE	Y
INLAND EMPIRE	06	071	0099.17	40140	RIVERSIDE-SAN BERNARDINO-ONTARIO	MODERATE	Y
INLAND EMPIRE	06	071	0099.18	40140	RIVERSIDE-SAN BERNARDINO-ONTARIO	MIDDLE	Y
INLAND EMPIRE	06	071	0100.09	40140	RIVERSIDE-SAN BERNARDINO-ONTARIO	MIDDLE	Y
INLAND EMPIRE	06	071	0100.10	40140	RIVERSIDE-SAN BERNARDINO-ONTARIO	MODERATE	Y
INLAND EMPIRE	06	071	0100.11	40140	RIVERSIDE-SAN BERNARDINO-ONTARIO	MODERATE	Y
INLAND EMPIRE	06	071	0100.12	40140	RIVERSIDE-SAN BERNARDINO-ONTARIO	MODERATE	Y
INLAND EMPIRE	06	071	0100.14	40140	RIVERSIDE-SAN BERNARDINO-ONTARIO	MODERATE	Y
INLAND EMPIRE	06	071	0100.15	40140	RIVERSIDE-SAN BERNARDINO-ONTARIO	MIDDLE	Y
INLAND EMPIRE	06	071	0100.16	40140	RIVERSIDE-SAN BERNARDINO-ONTARIO	MODERATE	Y
INLAND EMPIRE	06	071	0100.19	40140	RIVERSIDE-SAN BERNARDINO-ONTARIO	MODERATE	Y
INLAND EMPIRE	06	071	0100.21	40140	RIVERSIDE-SAN BERNARDINO-ONTARIO	MIDDLE	Y
INLAND EMPIRE	06	071	0100.22	40140	RIVERSIDE-SAN BERNARDINO-ONTARIO	MODERATE	Y
INLAND EMPIRE	06	071	0100.23	40140	RIVERSIDE-SAN BERNARDINO-ONTARIO	MODERATE	Y
INLAND EMPIRE	06	071	0100.24	40140	RIVERSIDE-SAN BERNARDINO-ONTARIO	MODERATE	Y
INLAND EMPIRE	06	071	0100.27	40140	RIVERSIDE-SAN BERNARDINO-ONTARIO	MIDDLE	N
INLAND EMPIRE	06	071	0100.28	40140	RIVERSIDE-SAN BERNARDINO-ONTARIO	MIDDLE	Y
INLAND EMPIRE	06	071	0100.29	40140	RIVERSIDE-SAN BERNARDINO-ONTARIO	MODERATE	Y
INLAND EMPIRE	06	071	0100.30	40140	RIVERSIDE-SAN BERNARDINO-ONTARIO	MIDDLE	Y
INLAND EMPIRE	06	071	0100.31	40140	RIVERSIDE-SAN BERNARDINO-ONTARIO	MIDDLE	Y
INLAND EMPIRE	06	071	0100.32	40140	RIVERSIDE-SAN BERNARDINO-ONTARIO	MODERATE	Y
INLAND EMPIRE	06	071	0100.33	40140	RIVERSIDE-SAN BERNARDINO-ONTARIO	LOW	Y
INLAND EMPIRE	06	071	0100.34	40140	RIVERSIDE-SAN BERNARDINO-ONTARIO	MODERATE	N
INLAND EMPIRE	06	071	0100.35	40140	RIVERSIDE-SAN BERNARDINO-ONTARIO	MODERATE	Y
INLAND EMPIRE	06	071	0100.36	40140	RIVERSIDE-SAN BERNARDINO-ONTARIO	MIDDLE	Y
INLAND EMPIRE	06	071	0100.37	40140	RIVERSIDE-SAN BERNARDINO-ONTARIO	MIDDLE	Y
INLAND EMPIRE	06	071	0100.38	40140	RIVERSIDE-SAN BERNARDINO-ONTARIO	MIDDLE	Y
INLAND EMPIRE	06	071	0100.39	40140	RIVERSIDE-SAN BERNARDINO-ONTARIO	MIDDLE	N
INLAND EMPIRE	06	071	0100.40	40140	RIVERSIDE-SAN BERNARDINO-ONTARIO	UPPER	N
INLAND EMPIRE	06	071	0100.41	40140	RIVERSIDE-SAN BERNARDINO-ONTARIO	UPPER	Y

*MINORITY: "Y" = 50% OR GREATER

COMERICA BANK
CENSUS TRACT LISTINGS
CALIFORNIA
CRA ASSESSMENT AREA

ASSESSMENT AREA	STATE	COUNTY	CENSUS TRACT	MSA/MD	MSA NAME	TRACT INCOME LEVEL	*MINORITY
INLAND EMPIRE	06	071	0100.42	40140	RIVERSIDE-SAN BERNARDINO-ONTARIO	UPPER	Y
INLAND EMPIRE	06	071	0103.00	40140	RIVERSIDE-SAN BERNARDINO-ONTARIO	MODERATE	N
INLAND EMPIRE	06	071	0104.02	40140	RIVERSIDE-SAN BERNARDINO-ONTARIO	MODERATE	Y
INLAND EMPIRE	06	071	0104.10	40140	RIVERSIDE-SAN BERNARDINO-ONTARIO	MODERATE	N
INLAND EMPIRE	06	071	0104.13	40140	RIVERSIDE-SAN BERNARDINO-ONTARIO	MODERATE	N
INLAND EMPIRE	06	071	0104.15	40140	RIVERSIDE-SAN BERNARDINO-ONTARIO	MODERATE	N
INLAND EMPIRE	06	071	0104.17	40140	RIVERSIDE-SAN BERNARDINO-ONTARIO	MODERATE	N
INLAND EMPIRE	06	071	0104.19	40140	RIVERSIDE-SAN BERNARDINO-ONTARIO	MIDDLE	N
INLAND EMPIRE	06	071	0104.20	40140	RIVERSIDE-SAN BERNARDINO-ONTARIO	LOW	N
INLAND EMPIRE	06	071	0104.22	40140	RIVERSIDE-SAN BERNARDINO-ONTARIO	MODERATE	N
INLAND EMPIRE	06	071	0104.24	40140	RIVERSIDE-SAN BERNARDINO-ONTARIO	MODERATE	N
INLAND EMPIRE	06	071	0104.25	40140	RIVERSIDE-SAN BERNARDINO-ONTARIO	MODERATE	N
INLAND EMPIRE	06	071	0104.26	40140	RIVERSIDE-SAN BERNARDINO-ONTARIO	MODERATE	N
INLAND EMPIRE	06	071	0104.27	40140	RIVERSIDE-SAN BERNARDINO-ONTARIO	MODERATE	N
INLAND EMPIRE	06	071	0104.28	40140	RIVERSIDE-SAN BERNARDINO-ONTARIO	MODERATE	N
INLAND EMPIRE	06	071	0104.29	40140	RIVERSIDE-SAN BERNARDINO-ONTARIO	MIDDLE	N
INLAND EMPIRE	06	071	0104.30	40140	RIVERSIDE-SAN BERNARDINO-ONTARIO	MIDDLE	N
INLAND EMPIRE	06	071	0104.31	40140	RIVERSIDE-SAN BERNARDINO-ONTARIO	MODERATE	N
INLAND EMPIRE	06	071	0104.32	40140	RIVERSIDE-SAN BERNARDINO-ONTARIO	MODERATE	N
INLAND EMPIRE	06	071	0104.33	40140	RIVERSIDE-SAN BERNARDINO-ONTARIO	LOW	Y
INLAND EMPIRE	06	071	0104.34	40140	RIVERSIDE-SAN BERNARDINO-ONTARIO	MODERATE	N
INLAND EMPIRE	06	071	0104.35	40140	RIVERSIDE-SAN BERNARDINO-ONTARIO	LOW	N
INLAND EMPIRE	06	071	0104.36	40140	RIVERSIDE-SAN BERNARDINO-ONTARIO	LOW	N
INLAND EMPIRE	06	071	0107.00	40140	RIVERSIDE-SAN BERNARDINO-ONTARIO	MODERATE	N
INLAND EMPIRE	06	071	0108.03	40140	RIVERSIDE-SAN BERNARDINO-ONTARIO	MIDDLE	N
INLAND EMPIRE	06	071	0108.04	40140	RIVERSIDE-SAN BERNARDINO-ONTARIO	MIDDLE	N
INLAND EMPIRE	06	071	0108.05	40140	RIVERSIDE-SAN BERNARDINO-ONTARIO	MIDDLE	N
INLAND EMPIRE	06	071	0108.06	40140	RIVERSIDE-SAN BERNARDINO-ONTARIO	MIDDLE	N
INLAND EMPIRE	06	071	0109.03	40140	RIVERSIDE-SAN BERNARDINO-ONTARIO	NA	N
INLAND EMPIRE	06	071	0109.04	40140	RIVERSIDE-SAN BERNARDINO-ONTARIO	MIDDLE	N
INLAND EMPIRE	06	071	0109.05	40140	RIVERSIDE-SAN BERNARDINO-ONTARIO	MIDDLE	N
INLAND EMPIRE	06	071	0109.06	40140	RIVERSIDE-SAN BERNARDINO-ONTARIO	LOW	N
INLAND EMPIRE	06	071	0110.02	40140	RIVERSIDE-SAN BERNARDINO-ONTARIO	MIDDLE	N
INLAND EMPIRE	06	071	0110.03	40140	RIVERSIDE-SAN BERNARDINO-ONTARIO	MIDDLE	N
INLAND EMPIRE	06	071	0110.04	40140	RIVERSIDE-SAN BERNARDINO-ONTARIO	MODERATE	N

*MINORITY: "Y" = 50% OR GREATER

COMERICA BANK
CENSUS TRACT LISTINGS
CALIFORNIA
CRA ASSESSMENT AREA

ASSESSMENT AREA	STATE	COUNTY	CENSUS TRACT	MSA/MD	MSA NAME	TRACT INCOME LEVEL	*MINORITY
INLAND EMPIRE	06	071	0111.01	40140	RIVERSIDE-SAN BERNARDINO-ONTARIO	MIDDLE	N
INLAND EMPIRE	06	071	0111.02	40140	RIVERSIDE-SAN BERNARDINO-ONTARIO	MODERATE	N
INLAND EMPIRE	06	071	0112.03	40140	RIVERSIDE-SAN BERNARDINO-ONTARIO	MIDDLE	N
INLAND EMPIRE	06	071	0112.04	40140	RIVERSIDE-SAN BERNARDINO-ONTARIO	UPPER	N
INLAND EMPIRE	06	071	0112.05	40140	RIVERSIDE-SAN BERNARDINO-ONTARIO	MODERATE	Y
INLAND EMPIRE	06	071	0112.06	40140	RIVERSIDE-SAN BERNARDINO-ONTARIO	MODERATE	N
INLAND EMPIRE	06	071	0113.00	40140	RIVERSIDE-SAN BERNARDINO-ONTARIO	MIDDLE	N
INLAND EMPIRE	06	071	0114.04	40140	RIVERSIDE-SAN BERNARDINO-ONTARIO	MODERATE	N
INLAND EMPIRE	06	071	0114.05	40140	RIVERSIDE-SAN BERNARDINO-ONTARIO	MIDDLE	N
INLAND EMPIRE	06	071	0114.06	40140	RIVERSIDE-SAN BERNARDINO-ONTARIO	MIDDLE	N
INLAND EMPIRE	06	071	0114.07	40140	RIVERSIDE-SAN BERNARDINO-ONTARIO	MIDDLE	N
INLAND EMPIRE	06	071	0114.08	40140	RIVERSIDE-SAN BERNARDINO-ONTARIO	MODERATE	N
INLAND EMPIRE	06	071	0115.00	40140	RIVERSIDE-SAN BERNARDINO-ONTARIO	MIDDLE	N
INLAND EMPIRE	06	071	0116.01	40140	RIVERSIDE-SAN BERNARDINO-ONTARIO	MIDDLE	N
INLAND EMPIRE	06	071	0116.02	40140	RIVERSIDE-SAN BERNARDINO-ONTARIO	MIDDLE	N
INLAND EMPIRE	06	071	0117.00	40140	RIVERSIDE-SAN BERNARDINO-ONTARIO	MODERATE	Y
INLAND EMPIRE	06	071	0118.01	40140	RIVERSIDE-SAN BERNARDINO-ONTARIO	MIDDLE	Y
INLAND EMPIRE	06	071	0118.02	40140	RIVERSIDE-SAN BERNARDINO-ONTARIO	MODERATE	Y
INLAND EMPIRE	06	071	0119.00	40140	RIVERSIDE-SAN BERNARDINO-ONTARIO	MODERATE	Y
INLAND EMPIRE	06	071	0120.01	40140	RIVERSIDE-SAN BERNARDINO-ONTARIO	MIDDLE	Y
INLAND EMPIRE	06	071	0120.02	40140	RIVERSIDE-SAN BERNARDINO-ONTARIO	MODERATE	Y
INLAND EMPIRE	06	071	0121.01	40140	RIVERSIDE-SAN BERNARDINO-ONTARIO	UPPER	Y
INLAND EMPIRE	06	071	0121.03	40140	RIVERSIDE-SAN BERNARDINO-ONTARIO	LOW	N
INLAND EMPIRE	06	071	0121.05	40140	RIVERSIDE-SAN BERNARDINO-ONTARIO	UPPER	N
INLAND EMPIRE	06	071	0121.06	40140	RIVERSIDE-SAN BERNARDINO-ONTARIO	MODERATE	Y
INLAND EMPIRE	06	071	0122.01	40140	RIVERSIDE-SAN BERNARDINO-ONTARIO	UPPER	Y
INLAND EMPIRE	06	071	0122.02	40140	RIVERSIDE-SAN BERNARDINO-ONTARIO	NA	Y
INLAND EMPIRE	06	071	0123.00	40140	RIVERSIDE-SAN BERNARDINO-ONTARIO	NA	Y
INLAND EMPIRE	06	071	0124.00	40140	RIVERSIDE-SAN BERNARDINO-ONTARIO	MODERATE	Y
INLAND EMPIRE	06	071	0125.00	40140	RIVERSIDE-SAN BERNARDINO-ONTARIO	MODERATE	Y
INLAND EMPIRE	06	071	0127.00	40140	RIVERSIDE-SAN BERNARDINO-ONTARIO	UPPER	Y
INLAND EMPIRE	06	071	0250.00	40140	RIVERSIDE-SAN BERNARDINO-ONTARIO	MODERATE	Y
INLAND EMPIRE	06	071	0251.00	40140	RIVERSIDE-SAN BERNARDINO-ONTARIO	MODERATE	N
INLAND EMPIRE	06	071	9401.00	40140	RIVERSIDE-SAN BERNARDINO-ONTARIO	MODERATE	N
INLAND EMPIRE	06	071	9801.00	40140	RIVERSIDE-SAN BERNARDINO-ONTARIO	NA	Y

*MINORITY: "Y" = 50% OR GREATER

COMERICA BANK
CENSUS TRACT LISTINGS
CALIFORNIA
CRA ASSESSMENT AREA

ASSESSMENT AREA	STATE	COUNTY	CENSUS TRACT	MSA/MD	MSA NAME	TRACT INCOME LEVEL	*MINORITY
INLAND EMPIRE	06	071	9802.00	40140	RIVERSIDE-SAN BERNARDINO-ONTARIO	NA	Y
SALINAS	06	053	0001.01	41500	SALINAS	UPPER	Y
SALINAS	06	053	0001.03	41500	SALINAS	MODERATE	Y
SALINAS	06	053	0001.04	41500	SALINAS	MIDDLE	Y
SALINAS	06	053	0001.05	41500	SALINAS	UPPER	Y
SALINAS	06	053	0001.06	41500	SALINAS	MIDDLE	Y
SALINAS	06	053	0002.00	41500	SALINAS	MODERATE	Y
SALINAS	06	053	0003.00	41500	SALINAS	MIDDLE	Y
SALINAS	06	053	0004.00	41500	SALINAS	MODERATE	Y
SALINAS	06	053	0005.01	41500	SALINAS	LOW	Y
SALINAS	06	053	0005.02	41500	SALINAS	MODERATE	Y
SALINAS	06	053	0006.00	41500	SALINAS	MODERATE	Y
SALINAS	06	053	0007.01	41500	SALINAS	MODERATE	Y
SALINAS	06	053	0007.02	41500	SALINAS	LOW	Y
SALINAS	06	053	0008.00	41500	SALINAS	MODERATE	Y
SALINAS	06	053	0009.00	41500	SALINAS	LOW	Y
SALINAS	06	053	0012.00	41500	SALINAS	UPPER	Y
SALINAS	06	053	0013.00	41500	SALINAS	MODERATE	Y
SALINAS	06	053	0014.00	41500	SALINAS	UPPER	Y
SALINAS	06	053	0015.00	41500	SALINAS	MIDDLE	Y
SALINAS	06	053	0016.00	41500	SALINAS	UPPER	Y
SALINAS	06	053	0017.00	41500	SALINAS	MIDDLE	Y
SALINAS	06	053	0018.01	41500	SALINAS	MIDDLE	Y
SALINAS	06	053	0018.02	41500	SALINAS	MIDDLE	Y
SALINAS	06	053	0101.01	41500	SALINAS	MODERATE	Y
SALINAS	06	053	0101.02	41500	SALINAS	UPPER	Y
SALINAS	06	053	0102.02	41500	SALINAS	MIDDLE	Y
SALINAS	06	053	0103.05	41500	SALINAS	UPPER	Y
SALINAS	06	053	0103.06	41500	SALINAS	MIDDLE	Y
SALINAS	06	053	0104.00	41500	SALINAS	MIDDLE	Y
SALINAS	06	053	0105.01	41500	SALINAS	MIDDLE	Y
SALINAS	06	053	0105.04	41500	SALINAS	MODERATE	Y
SALINAS	06	053	0105.05	41500	SALINAS	MIDDLE	Y
SALINAS	06	053	0105.06	41500	SALINAS	MODERATE	Y
SALINAS	06	053	0106.03	41500	SALINAS	UPPER	Y

*MINORITY: "Y" = 50% OR GREATER

COMERICA BANK
CENSUS TRACT LISTINGS
CALIFORNIA
CRA ASSESSMENT AREA

ASSESSMENT AREA	STATE	COUNTY	CENSUS TRACT	MSA/MD	MSA NAME	TRACT INCOME LEVEL	*MINORITY
SALINAS	06	053	0106.04	41500	SALINAS	MIDDLE	Y
SALINAS	06	053	0106.05	41500	SALINAS	MIDDLE	Y
SALINAS	06	053	0106.06	41500	SALINAS	MIDDLE	Y
SALINAS	06	053	0106.07	41500	SALINAS	MODERATE	Y
SALINAS	06	053	0106.08	41500	SALINAS	MIDDLE	Y
SALINAS	06	053	0107.02	41500	SALINAS	UPPER	N
SALINAS	06	053	0108.04	41500	SALINAS	MODERATE	Y
SALINAS	06	053	0109.00	41500	SALINAS	NA	Y
SALINAS	06	053	0110.01	41500	SALINAS	UPPER	N
SALINAS	06	053	0110.02	41500	SALINAS	UPPER	N
SALINAS	06	053	0111.01	41500	SALINAS	MODERATE	Y
SALINAS	06	053	0111.03	41500	SALINAS	MODERATE	Y
SALINAS	06	053	0111.04	41500	SALINAS	MIDDLE	Y
SALINAS	06	053	0111.05	41500	SALINAS	MODERATE	Y
SALINAS	06	053	0111.06	41500	SALINAS	UPPER	Y
SALINAS	06	053	0112.02	41500	SALINAS	MIDDLE	Y
SALINAS	06	053	0112.03	41500	SALINAS	MODERATE	Y
SALINAS	06	053	0112.04	41500	SALINAS	MODERATE	Y
SALINAS	06	053	0113.02	41500	SALINAS	LOW	Y
SALINAS	06	053	0113.03	41500	SALINAS	MODERATE	Y
SALINAS	06	053	0113.05	41500	SALINAS	MODERATE	Y
SALINAS	06	053	0113.06	41500	SALINAS	MODERATE	Y
SALINAS	06	053	0114.00	41500	SALINAS	MIDDLE	N
SALINAS	06	053	0115.02	41500	SALINAS	MODERATE	N
SALINAS	06	053	0116.04	41500	SALINAS	UPPER	N
SALINAS	06	053	0116.05	41500	SALINAS	UPPER	N
SALINAS	06	053	0116.06	41500	SALINAS	UPPER	N
SALINAS	06	053	0117.00	41500	SALINAS	UPPER	N
SALINAS	06	053	0118.01	41500	SALINAS	UPPER	N
SALINAS	06	053	0118.02	41500	SALINAS	UPPER	N
SALINAS	06	053	0119.01	41500	SALINAS	UPPER	N
SALINAS	06	053	0119.02	41500	SALINAS	UPPER	N
SALINAS	06	053	0120.00	41500	SALINAS	UPPER	N
SALINAS	06	053	0121.00	41500	SALINAS	UPPER	N
SALINAS	06	053	0122.00	41500	SALINAS	UPPER	N

*MINORITY: "Y" = 50% OR GREATER

COMERICA BANK
CENSUS TRACT LISTINGS
CALIFORNIA
CRA ASSESSMENT AREA

ASSESSMENT AREA	STATE	COUNTY	CENSUS TRACT	MSA/MD	MSA NAME	TRACT INCOME LEVEL	*MINORITY
SALINAS	06	053	0123.02	41500	SALINAS	MIDDLE	N
SALINAS	06	053	0124.01	41500	SALINAS	UPPER	N
SALINAS	06	053	0124.02	41500	SALINAS	UPPER	N
SALINAS	06	053	0125.03	41500	SALINAS	UPPER	N
SALINAS	06	053	0125.04	41500	SALINAS	MIDDLE	N
SALINAS	06	053	0126.01	41500	SALINAS	MIDDLE	N
SALINAS	06	053	0127.00	41500	SALINAS	UPPER	N
SALINAS	06	053	0128.00	41500	SALINAS	UPPER	N
SALINAS	06	053	0130.00	41500	SALINAS	MIDDLE	N
SALINAS	06	053	0131.00	41500	SALINAS	MIDDLE	N
SALINAS	06	053	0132.00	41500	SALINAS	UPPER	N
SALINAS	06	053	0133.00	41500	SALINAS	UPPER	Y
SALINAS	06	053	0134.00	41500	SALINAS	UPPER	N
SALINAS	06	053	0135.00	41500	SALINAS	MIDDLE	Y
SALINAS	06	053	0136.00	41500	SALINAS	MODERATE	Y
SALINAS	06	053	0137.00	41500	SALINAS	MODERATE	Y
SALINAS	06	053	0138.00	41500	SALINAS	MIDDLE	Y
SALINAS	06	053	0139.00	41500	SALINAS	UPPER	Y
SALINAS	06	053	0140.00	41500	SALINAS	MODERATE	Y
SALINAS	06	053	0141.02	41500	SALINAS	MODERATE	Y
SALINAS	06	053	0141.04	41500	SALINAS	NA	Y
SALINAS	06	053	0141.05	41500	SALINAS	MIDDLE	Y
SALINAS	06	053	0141.08	41500	SALINAS	MIDDLE	Y
SALINAS	06	053	0141.09	41500	SALINAS	MIDDLE	Y
SALINAS	06	053	0141.10	41500	SALINAS	UPPER	N
SALINAS	06	053	0142.01	41500	SALINAS	MIDDLE	Y
SALINAS	06	053	0142.02	41500	SALINAS	MIDDLE	Y
SALINAS	06	053	0143.01	41500	SALINAS	UPPER	Y
SALINAS	06	053	0143.02	41500	SALINAS	UPPER	Y
SALINAS	06	053	0145.00	41500	SALINAS	MIDDLE	Y
SALINAS	06	053	0146.01	41500	SALINAS	MIDDLE	Y
SALINAS	06	053	0147.00	41500	SALINAS	UPPER	Y
SALINAS	06	053	0148.00	41500	SALINAS	MIDDLE	Y
SALINAS	06	053	9800.00	41500	SALINAS	NA	Y
SALINAS	06	053	9900.00	41500	SALINAS	NA	NA

*MINORITY: "Y" = 50% OR GREATER

COMERICA BANK
CENSUS TRACT LISTINGS
CALIFORNIA
CRA ASSESSMENT AREA

ASSESSMENT AREA	STATE	COUNTY	CENSUS TRACT	MSA/MD	MSA NAME	TRACT INCOME LEVEL	*MINORITY
SAN DIEGO	06	073	0001.00	41740	SAN DIEGO-CHULA VISTA-CARLSBAD	UPPER	N
SAN DIEGO	06	073	0002.01	41740	SAN DIEGO-CHULA VISTA-CARLSBAD	UPPER	N
SAN DIEGO	06	073	0002.02	41740	SAN DIEGO-CHULA VISTA-CARLSBAD	MIDDLE	N
SAN DIEGO	06	073	0003.01	41740	SAN DIEGO-CHULA VISTA-CARLSBAD	MIDDLE	N
SAN DIEGO	06	073	0003.02	41740	SAN DIEGO-CHULA VISTA-CARLSBAD	MIDDLE	N
SAN DIEGO	06	073	0004.00	41740	SAN DIEGO-CHULA VISTA-CARLSBAD	MIDDLE	N
SAN DIEGO	06	073	0005.00	41740	SAN DIEGO-CHULA VISTA-CARLSBAD	UPPER	N
SAN DIEGO	06	073	0006.00	41740	SAN DIEGO-CHULA VISTA-CARLSBAD	UPPER	N
SAN DIEGO	06	073	0007.00	41740	SAN DIEGO-CHULA VISTA-CARLSBAD	MIDDLE	N
SAN DIEGO	06	073	0008.00	41740	SAN DIEGO-CHULA VISTA-CARLSBAD	MIDDLE	N
SAN DIEGO	06	073	0009.01	41740	SAN DIEGO-CHULA VISTA-CARLSBAD	MIDDLE	Y
SAN DIEGO	06	073	0009.02	41740	SAN DIEGO-CHULA VISTA-CARLSBAD	MIDDLE	N
SAN DIEGO	06	073	0010.00	41740	SAN DIEGO-CHULA VISTA-CARLSBAD	MODERATE	N
SAN DIEGO	06	073	0011.00	41740	SAN DIEGO-CHULA VISTA-CARLSBAD	MIDDLE	N
SAN DIEGO	06	073	0012.01	41740	SAN DIEGO-CHULA VISTA-CARLSBAD	MODERATE	Y
SAN DIEGO	06	073	0012.02	41740	SAN DIEGO-CHULA VISTA-CARLSBAD	MODERATE	Y
SAN DIEGO	06	073	0013.01	41740	SAN DIEGO-CHULA VISTA-CARLSBAD	MIDDLE	Y
SAN DIEGO	06	073	0013.02	41740	SAN DIEGO-CHULA VISTA-CARLSBAD	MIDDLE	Y
SAN DIEGO	06	073	0014.00	41740	SAN DIEGO-CHULA VISTA-CARLSBAD	MIDDLE	N
SAN DIEGO	06	073	0015.00	41740	SAN DIEGO-CHULA VISTA-CARLSBAD	UPPER	N
SAN DIEGO	06	073	0016.00	41740	SAN DIEGO-CHULA VISTA-CARLSBAD	MODERATE	Y
SAN DIEGO	06	073	0017.00	41740	SAN DIEGO-CHULA VISTA-CARLSBAD	MIDDLE	Y
SAN DIEGO	06	073	0018.01	41740	SAN DIEGO-CHULA VISTA-CARLSBAD	LOW	Y
SAN DIEGO	06	073	0018.02	41740	SAN DIEGO-CHULA VISTA-CARLSBAD	NA	Y
SAN DIEGO	06	073	0019.00	41740	SAN DIEGO-CHULA VISTA-CARLSBAD	MIDDLE	N
SAN DIEGO	06	073	0020.01	41740	SAN DIEGO-CHULA VISTA-CARLSBAD	UPPER	N
SAN DIEGO	06	073	0020.02	41740	SAN DIEGO-CHULA VISTA-CARLSBAD	UPPER	N
SAN DIEGO	06	073	0021.00	41740	SAN DIEGO-CHULA VISTA-CARLSBAD	MIDDLE	Y
SAN DIEGO	06	073	0022.01	41740	SAN DIEGO-CHULA VISTA-CARLSBAD	LOW	Y
SAN DIEGO	06	073	0022.02	41740	SAN DIEGO-CHULA VISTA-CARLSBAD	MODERATE	Y
SAN DIEGO	06	073	0023.01	41740	SAN DIEGO-CHULA VISTA-CARLSBAD	LOW	Y
SAN DIEGO	06	073	0023.02	41740	SAN DIEGO-CHULA VISTA-CARLSBAD	LOW	Y
SAN DIEGO	06	073	0024.01	41740	SAN DIEGO-CHULA VISTA-CARLSBAD	MODERATE	Y
SAN DIEGO	06	073	0024.02	41740	SAN DIEGO-CHULA VISTA-CARLSBAD	LOW	Y
SAN DIEGO	06	073	0025.01	41740	SAN DIEGO-CHULA VISTA-CARLSBAD	MODERATE	Y

*MINORITY: "Y" = 50% OR GREATER

COMERICA BANK
CENSUS TRACT LISTINGS
CALIFORNIA
CRA ASSESSMENT AREA

ASSESSMENT AREA	STATE	COUNTY	CENSUS TRACT	MSA/MD	MSA NAME	TRACT INCOME LEVEL	*MINORITY
SAN DIEGO	06	073	0025.02	41740	SAN DIEGO-CHULA VISTA-CARLSBAD	MODERATE	Y
SAN DIEGO	06	073	0026.01	41740	SAN DIEGO-CHULA VISTA-CARLSBAD	LOW	Y
SAN DIEGO	06	073	0026.02	41740	SAN DIEGO-CHULA VISTA-CARLSBAD	MODERATE	Y
SAN DIEGO	06	073	0027.02	41740	SAN DIEGO-CHULA VISTA-CARLSBAD	MIDDLE	Y
SAN DIEGO	06	073	0027.03	41740	SAN DIEGO-CHULA VISTA-CARLSBAD	MODERATE	Y
SAN DIEGO	06	073	0027.05	41740	SAN DIEGO-CHULA VISTA-CARLSBAD	MODERATE	Y
SAN DIEGO	06	073	0027.07	41740	SAN DIEGO-CHULA VISTA-CARLSBAD	LOW	Y
SAN DIEGO	06	073	0027.08	41740	SAN DIEGO-CHULA VISTA-CARLSBAD	LOW	Y
SAN DIEGO	06	073	0027.09	41740	SAN DIEGO-CHULA VISTA-CARLSBAD	LOW	Y
SAN DIEGO	06	073	0027.10	41740	SAN DIEGO-CHULA VISTA-CARLSBAD	MODERATE	Y
SAN DIEGO	06	073	0027.11	41740	SAN DIEGO-CHULA VISTA-CARLSBAD	MODERATE	Y
SAN DIEGO	06	073	0027.12	41740	SAN DIEGO-CHULA VISTA-CARLSBAD	MODERATE	Y
SAN DIEGO	06	073	0028.01	41740	SAN DIEGO-CHULA VISTA-CARLSBAD	UPPER	N
SAN DIEGO	06	073	0028.03	41740	SAN DIEGO-CHULA VISTA-CARLSBAD	MODERATE	Y
SAN DIEGO	06	073	0028.04	41740	SAN DIEGO-CHULA VISTA-CARLSBAD	UPPER	N
SAN DIEGO	06	073	0029.02	41740	SAN DIEGO-CHULA VISTA-CARLSBAD	MIDDLE	Y
SAN DIEGO	06	073	0029.03	41740	SAN DIEGO-CHULA VISTA-CARLSBAD	MIDDLE	Y
SAN DIEGO	06	073	0029.04	41740	SAN DIEGO-CHULA VISTA-CARLSBAD	MIDDLE	Y
SAN DIEGO	06	073	0029.05	41740	SAN DIEGO-CHULA VISTA-CARLSBAD	MODERATE	Y
SAN DIEGO	06	073	0030.01	41740	SAN DIEGO-CHULA VISTA-CARLSBAD	MIDDLE	Y
SAN DIEGO	06	073	0030.03	41740	SAN DIEGO-CHULA VISTA-CARLSBAD	MIDDLE	Y
SAN DIEGO	06	073	0030.04	41740	SAN DIEGO-CHULA VISTA-CARLSBAD	MODERATE	Y
SAN DIEGO	06	073	0031.01	41740	SAN DIEGO-CHULA VISTA-CARLSBAD	MODERATE	Y
SAN DIEGO	06	073	0031.03	41740	SAN DIEGO-CHULA VISTA-CARLSBAD	MODERATE	Y
SAN DIEGO	06	073	0031.05	41740	SAN DIEGO-CHULA VISTA-CARLSBAD	MODERATE	Y
SAN DIEGO	06	073	0031.07	41740	SAN DIEGO-CHULA VISTA-CARLSBAD	MIDDLE	Y
SAN DIEGO	06	073	0031.08	41740	SAN DIEGO-CHULA VISTA-CARLSBAD	MIDDLE	Y
SAN DIEGO	06	073	0031.09	41740	SAN DIEGO-CHULA VISTA-CARLSBAD	MIDDLE	Y
SAN DIEGO	06	073	0031.11	41740	SAN DIEGO-CHULA VISTA-CARLSBAD	MODERATE	Y
SAN DIEGO	06	073	0031.12	41740	SAN DIEGO-CHULA VISTA-CARLSBAD	MIDDLE	Y
SAN DIEGO	06	073	0031.13	41740	SAN DIEGO-CHULA VISTA-CARLSBAD	MIDDLE	Y
SAN DIEGO	06	073	0031.14	41740	SAN DIEGO-CHULA VISTA-CARLSBAD	MIDDLE	Y
SAN DIEGO	06	073	0031.15	41740	SAN DIEGO-CHULA VISTA-CARLSBAD	MIDDLE	Y
SAN DIEGO	06	073	0032.01	41740	SAN DIEGO-CHULA VISTA-CARLSBAD	MIDDLE	Y
SAN DIEGO	06	073	0032.02	41740	SAN DIEGO-CHULA VISTA-CARLSBAD	MODERATE	Y

*MINORITY: "Y" = 50% OR GREATER

COMERICA BANK
CENSUS TRACT LISTINGS
CALIFORNIA
CRA ASSESSMENT AREA

ASSESSMENT AREA	STATE	COUNTY	CENSUS TRACT	MSA/MD	MSA NAME	TRACT INCOME LEVEL	*MINORITY
SAN DIEGO	06	073	0032.04	41740	SAN DIEGO-CHULA VISTA-CARLSBAD	MIDDLE	Y
SAN DIEGO	06	073	0032.07	41740	SAN DIEGO-CHULA VISTA-CARLSBAD	UPPER	Y
SAN DIEGO	06	073	0032.08	41740	SAN DIEGO-CHULA VISTA-CARLSBAD	MODERATE	Y
SAN DIEGO	06	073	0032.09	41740	SAN DIEGO-CHULA VISTA-CARLSBAD	MIDDLE	Y
SAN DIEGO	06	073	0032.11	41740	SAN DIEGO-CHULA VISTA-CARLSBAD	MIDDLE	Y
SAN DIEGO	06	073	0032.12	41740	SAN DIEGO-CHULA VISTA-CARLSBAD	MIDDLE	Y
SAN DIEGO	06	073	0032.13	41740	SAN DIEGO-CHULA VISTA-CARLSBAD	MIDDLE	Y
SAN DIEGO	06	073	0032.14	41740	SAN DIEGO-CHULA VISTA-CARLSBAD	MODERATE	Y
SAN DIEGO	06	073	0033.01	41740	SAN DIEGO-CHULA VISTA-CARLSBAD	MODERATE	Y
SAN DIEGO	06	073	0033.03	41740	SAN DIEGO-CHULA VISTA-CARLSBAD	LOW	Y
SAN DIEGO	06	073	0033.04	41740	SAN DIEGO-CHULA VISTA-CARLSBAD	LOW	Y
SAN DIEGO	06	073	0033.05	41740	SAN DIEGO-CHULA VISTA-CARLSBAD	MODERATE	Y
SAN DIEGO	06	073	0034.01	41740	SAN DIEGO-CHULA VISTA-CARLSBAD	MODERATE	Y
SAN DIEGO	06	073	0034.03	41740	SAN DIEGO-CHULA VISTA-CARLSBAD	LOW	Y
SAN DIEGO	06	073	0034.04	41740	SAN DIEGO-CHULA VISTA-CARLSBAD	MODERATE	Y
SAN DIEGO	06	073	0035.01	41740	SAN DIEGO-CHULA VISTA-CARLSBAD	LOW	Y
SAN DIEGO	06	073	0035.02	41740	SAN DIEGO-CHULA VISTA-CARLSBAD	LOW	Y
SAN DIEGO	06	073	0036.01	41740	SAN DIEGO-CHULA VISTA-CARLSBAD	MODERATE	Y
SAN DIEGO	06	073	0036.02	41740	SAN DIEGO-CHULA VISTA-CARLSBAD	MODERATE	Y
SAN DIEGO	06	073	0036.03	41740	SAN DIEGO-CHULA VISTA-CARLSBAD	MODERATE	Y
SAN DIEGO	06	073	0038.00	41740	SAN DIEGO-CHULA VISTA-CARLSBAD	NA	Y
SAN DIEGO	06	073	0039.01	41740	SAN DIEGO-CHULA VISTA-CARLSBAD	LOW	Y
SAN DIEGO	06	073	0039.02	41740	SAN DIEGO-CHULA VISTA-CARLSBAD	LOW	Y
SAN DIEGO	06	073	0040.00	41740	SAN DIEGO-CHULA VISTA-CARLSBAD	MODERATE	Y
SAN DIEGO	06	073	0041.01	41740	SAN DIEGO-CHULA VISTA-CARLSBAD	MIDDLE	Y
SAN DIEGO	06	073	0041.02	41740	SAN DIEGO-CHULA VISTA-CARLSBAD	MODERATE	Y
SAN DIEGO	06	073	0042.00	41740	SAN DIEGO-CHULA VISTA-CARLSBAD	UPPER	N
SAN DIEGO	06	073	0043.00	41740	SAN DIEGO-CHULA VISTA-CARLSBAD	MIDDLE	N
SAN DIEGO	06	073	0044.00	41740	SAN DIEGO-CHULA VISTA-CARLSBAD	MIDDLE	N
SAN DIEGO	06	073	0045.01	41740	SAN DIEGO-CHULA VISTA-CARLSBAD	MODERATE	Y
SAN DIEGO	06	073	0046.00	41740	SAN DIEGO-CHULA VISTA-CARLSBAD	MODERATE	N
SAN DIEGO	06	073	0047.00	41740	SAN DIEGO-CHULA VISTA-CARLSBAD	MODERATE	Y
SAN DIEGO	06	073	0048.00	41740	SAN DIEGO-CHULA VISTA-CARLSBAD	LOW	Y
SAN DIEGO	06	073	0049.00	41740	SAN DIEGO-CHULA VISTA-CARLSBAD	MODERATE	Y
SAN DIEGO	06	073	0050.00	41740	SAN DIEGO-CHULA VISTA-CARLSBAD	MODERATE	Y

*MINORITY: "Y" = 50% OR GREATER

COMERICA BANK
CENSUS TRACT LISTINGS
CALIFORNIA
CRA ASSESSMENT AREA

ASSESSMENT AREA	STATE	COUNTY	CENSUS TRACT	MSA/MD	MSA NAME	TRACT INCOME LEVEL	*MINORITY
SAN DIEGO	06	073	0051.01	41740	SAN DIEGO-CHULA VISTA-CARLSBAD	MODERATE	Y
SAN DIEGO	06	073	0051.02	41740	SAN DIEGO-CHULA VISTA-CARLSBAD	MIDDLE	N
SAN DIEGO	06	073	0051.03	41740	SAN DIEGO-CHULA VISTA-CARLSBAD	NA	Y
SAN DIEGO	06	073	0052.01	41740	SAN DIEGO-CHULA VISTA-CARLSBAD	MODERATE	Y
SAN DIEGO	06	073	0052.02	41740	SAN DIEGO-CHULA VISTA-CARLSBAD	MIDDLE	Y
SAN DIEGO	06	073	0053.01	41740	SAN DIEGO-CHULA VISTA-CARLSBAD	MIDDLE	N
SAN DIEGO	06	073	0053.02	41740	SAN DIEGO-CHULA VISTA-CARLSBAD	UPPER	Y
SAN DIEGO	06	073	0054.01	41740	SAN DIEGO-CHULA VISTA-CARLSBAD	UPPER	N
SAN DIEGO	06	073	0054.02	41740	SAN DIEGO-CHULA VISTA-CARLSBAD	UPPER	N
SAN DIEGO	06	073	0054.03	41740	SAN DIEGO-CHULA VISTA-CARLSBAD	UPPER	N
SAN DIEGO	06	073	0055.00	41740	SAN DIEGO-CHULA VISTA-CARLSBAD	NA	Y
SAN DIEGO	06	073	0056.01	41740	SAN DIEGO-CHULA VISTA-CARLSBAD	MIDDLE	N
SAN DIEGO	06	073	0056.02	41740	SAN DIEGO-CHULA VISTA-CARLSBAD	UPPER	N
SAN DIEGO	06	073	0057.00	41740	SAN DIEGO-CHULA VISTA-CARLSBAD	NA	N
SAN DIEGO	06	073	0058.01	41740	SAN DIEGO-CHULA VISTA-CARLSBAD	UPPER	N
SAN DIEGO	06	073	0058.02	41740	SAN DIEGO-CHULA VISTA-CARLSBAD	UPPER	N
SAN DIEGO	06	073	0059.00	41740	SAN DIEGO-CHULA VISTA-CARLSBAD	UPPER	N
SAN DIEGO	06	073	0060.00	41740	SAN DIEGO-CHULA VISTA-CARLSBAD	UPPER	N
SAN DIEGO	06	073	0061.00	41740	SAN DIEGO-CHULA VISTA-CARLSBAD	UPPER	N
SAN DIEGO	06	073	0062.00	41740	SAN DIEGO-CHULA VISTA-CARLSBAD	NA	N
SAN DIEGO	06	073	0063.00	41740	SAN DIEGO-CHULA VISTA-CARLSBAD	NA	Y
SAN DIEGO	06	073	0065.00	41740	SAN DIEGO-CHULA VISTA-CARLSBAD	MODERATE	N
SAN DIEGO	06	073	0066.00	41740	SAN DIEGO-CHULA VISTA-CARLSBAD	MODERATE	Y
SAN DIEGO	06	073	0068.01	41740	SAN DIEGO-CHULA VISTA-CARLSBAD	MODERATE	N
SAN DIEGO	06	073	0068.02	41740	SAN DIEGO-CHULA VISTA-CARLSBAD	MIDDLE	N
SAN DIEGO	06	073	0069.00	41740	SAN DIEGO-CHULA VISTA-CARLSBAD	UPPER	N
SAN DIEGO	06	073	0070.02	41740	SAN DIEGO-CHULA VISTA-CARLSBAD	UPPER	N
SAN DIEGO	06	073	0071.00	41740	SAN DIEGO-CHULA VISTA-CARLSBAD	UPPER	N
SAN DIEGO	06	073	0072.00	41740	SAN DIEGO-CHULA VISTA-CARLSBAD	UPPER	N
SAN DIEGO	06	073	0073.02	41740	SAN DIEGO-CHULA VISTA-CARLSBAD	UPPER	N
SAN DIEGO	06	073	0073.03	41740	SAN DIEGO-CHULA VISTA-CARLSBAD	UPPER	N
SAN DIEGO	06	073	0073.04	41740	SAN DIEGO-CHULA VISTA-CARLSBAD	MIDDLE	N
SAN DIEGO	06	073	0074.01	41740	SAN DIEGO-CHULA VISTA-CARLSBAD	MIDDLE	N
SAN DIEGO	06	073	0074.02	41740	SAN DIEGO-CHULA VISTA-CARLSBAD	MIDDLE	N
SAN DIEGO	06	073	0075.01	41740	SAN DIEGO-CHULA VISTA-CARLSBAD	MIDDLE	N

*MINORITY: "Y" = 50% OR GREATER

COMERICA BANK
CENSUS TRACT LISTINGS
CALIFORNIA
CRA ASSESSMENT AREA

ASSESSMENT AREA	STATE	COUNTY	CENSUS TRACT	MSA/MD	MSA NAME	TRACT INCOME LEVEL	*MINORITY
SAN DIEGO	06	073	0075.02	41740	SAN DIEGO-CHULA VISTA-CARLSBAD	MIDDLE	N
SAN DIEGO	06	073	0076.01	41740	SAN DIEGO-CHULA VISTA-CARLSBAD	MIDDLE	N
SAN DIEGO	06	073	0076.02	41740	SAN DIEGO-CHULA VISTA-CARLSBAD	MIDDLE	N
SAN DIEGO	06	073	0077.01	41740	SAN DIEGO-CHULA VISTA-CARLSBAD	MIDDLE	N
SAN DIEGO	06	073	0077.02	41740	SAN DIEGO-CHULA VISTA-CARLSBAD	UPPER	N
SAN DIEGO	06	073	0078.00	41740	SAN DIEGO-CHULA VISTA-CARLSBAD	MIDDLE	N
SAN DIEGO	06	073	0079.05	41740	SAN DIEGO-CHULA VISTA-CARLSBAD	MIDDLE	N
SAN DIEGO	06	073	0079.07	41740	SAN DIEGO-CHULA VISTA-CARLSBAD	MODERATE	N
SAN DIEGO	06	073	0079.08	41740	SAN DIEGO-CHULA VISTA-CARLSBAD	MODERATE	N
SAN DIEGO	06	073	0079.10	41740	SAN DIEGO-CHULA VISTA-CARLSBAD	MIDDLE	N
SAN DIEGO	06	073	0079.11	41740	SAN DIEGO-CHULA VISTA-CARLSBAD	MIDDLE	N
SAN DIEGO	06	073	0079.12	41740	SAN DIEGO-CHULA VISTA-CARLSBAD	MIDDLE	N
SAN DIEGO	06	073	0080.02	41740	SAN DIEGO-CHULA VISTA-CARLSBAD	UPPER	N
SAN DIEGO	06	073	0080.03	41740	SAN DIEGO-CHULA VISTA-CARLSBAD	UPPER	N
SAN DIEGO	06	073	0080.06	41740	SAN DIEGO-CHULA VISTA-CARLSBAD	UPPER	N
SAN DIEGO	06	073	0081.01	41740	SAN DIEGO-CHULA VISTA-CARLSBAD	UPPER	N
SAN DIEGO	06	073	0081.02	41740	SAN DIEGO-CHULA VISTA-CARLSBAD	UPPER	N
SAN DIEGO	06	073	0082.01	41740	SAN DIEGO-CHULA VISTA-CARLSBAD	UPPER	N
SAN DIEGO	06	073	0082.02	41740	SAN DIEGO-CHULA VISTA-CARLSBAD	UPPER	N
SAN DIEGO	06	073	0083.01	41740	SAN DIEGO-CHULA VISTA-CARLSBAD	UPPER	N
SAN DIEGO	06	073	0083.03	41740	SAN DIEGO-CHULA VISTA-CARLSBAD	UPPER	N
SAN DIEGO	06	073	0083.05	41740	SAN DIEGO-CHULA VISTA-CARLSBAD	LOW	Y
SAN DIEGO	06	073	0083.06	41740	SAN DIEGO-CHULA VISTA-CARLSBAD	UPPER	N
SAN DIEGO	06	073	0083.07	41740	SAN DIEGO-CHULA VISTA-CARLSBAD	UPPER	N
SAN DIEGO	06	073	0083.10	41740	SAN DIEGO-CHULA VISTA-CARLSBAD	UPPER	N
SAN DIEGO	06	073	0083.11	41740	SAN DIEGO-CHULA VISTA-CARLSBAD	UPPER	N
SAN DIEGO	06	073	0083.12	41740	SAN DIEGO-CHULA VISTA-CARLSBAD	UPPER	N
SAN DIEGO	06	073	0083.13	41740	SAN DIEGO-CHULA VISTA-CARLSBAD	UPPER	N
SAN DIEGO	06	073	0083.24	41740	SAN DIEGO-CHULA VISTA-CARLSBAD	UPPER	N
SAN DIEGO	06	073	0083.27	41740	SAN DIEGO-CHULA VISTA-CARLSBAD	UPPER	N
SAN DIEGO	06	073	0083.28	41740	SAN DIEGO-CHULA VISTA-CARLSBAD	UPPER	Y
SAN DIEGO	06	073	0083.30	41740	SAN DIEGO-CHULA VISTA-CARLSBAD	UPPER	N
SAN DIEGO	06	073	0083.31	41740	SAN DIEGO-CHULA VISTA-CARLSBAD	UPPER	N
SAN DIEGO	06	073	0083.36	41740	SAN DIEGO-CHULA VISTA-CARLSBAD	UPPER	N
SAN DIEGO	06	073	0083.37	41740	SAN DIEGO-CHULA VISTA-CARLSBAD	UPPER	Y

*MINORITY: "Y" = 50% OR GREATER

COMERICA BANK
CENSUS TRACT LISTINGS
CALIFORNIA
CRA ASSESSMENT AREA

ASSESSMENT AREA	STATE	COUNTY	CENSUS TRACT	MSA/MD	MSA NAME	TRACT INCOME LEVEL	*MINORITY
SAN DIEGO	06	073	0083.39	41740	SAN DIEGO-CHULA VISTA-CARLSBAD	MIDDLE	Y
SAN DIEGO	06	073	0083.43	41740	SAN DIEGO-CHULA VISTA-CARLSBAD	MODERATE	Y
SAN DIEGO	06	073	0083.44	41740	SAN DIEGO-CHULA VISTA-CARLSBAD	UPPER	N
SAN DIEGO	06	073	0083.45	41740	SAN DIEGO-CHULA VISTA-CARLSBAD	MIDDLE	N
SAN DIEGO	06	073	0083.46	41740	SAN DIEGO-CHULA VISTA-CARLSBAD	UPPER	Y
SAN DIEGO	06	073	0083.47	41740	SAN DIEGO-CHULA VISTA-CARLSBAD	UPPER	Y
SAN DIEGO	06	073	0083.48	41740	SAN DIEGO-CHULA VISTA-CARLSBAD	MIDDLE	Y
SAN DIEGO	06	073	0083.49	41740	SAN DIEGO-CHULA VISTA-CARLSBAD	UPPER	Y
SAN DIEGO	06	073	0083.50	41740	SAN DIEGO-CHULA VISTA-CARLSBAD	MIDDLE	Y
SAN DIEGO	06	073	0083.51	41740	SAN DIEGO-CHULA VISTA-CARLSBAD	MIDDLE	Y
SAN DIEGO	06	073	0083.52	41740	SAN DIEGO-CHULA VISTA-CARLSBAD	MIDDLE	Y
SAN DIEGO	06	073	0083.53	41740	SAN DIEGO-CHULA VISTA-CARLSBAD	MIDDLE	Y
SAN DIEGO	06	073	0083.55	41740	SAN DIEGO-CHULA VISTA-CARLSBAD	MIDDLE	Y
SAN DIEGO	06	073	0083.56	41740	SAN DIEGO-CHULA VISTA-CARLSBAD	MIDDLE	Y
SAN DIEGO	06	073	0083.57	41740	SAN DIEGO-CHULA VISTA-CARLSBAD	MIDDLE	Y
SAN DIEGO	06	073	0083.58	41740	SAN DIEGO-CHULA VISTA-CARLSBAD	MIDDLE	Y
SAN DIEGO	06	073	0083.59	41740	SAN DIEGO-CHULA VISTA-CARLSBAD	MODERATE	Y
SAN DIEGO	06	073	0083.60	41740	SAN DIEGO-CHULA VISTA-CARLSBAD	MODERATE	Y
SAN DIEGO	06	073	0083.61	41740	SAN DIEGO-CHULA VISTA-CARLSBAD	MIDDLE	N
SAN DIEGO	06	073	0083.62	41740	SAN DIEGO-CHULA VISTA-CARLSBAD	UPPER	N
SAN DIEGO	06	073	0083.63	41740	SAN DIEGO-CHULA VISTA-CARLSBAD	MODERATE	Y
SAN DIEGO	06	073	0083.64	41740	SAN DIEGO-CHULA VISTA-CARLSBAD	MIDDLE	Y
SAN DIEGO	06	073	0083.65	41740	SAN DIEGO-CHULA VISTA-CARLSBAD	UPPER	Y
SAN DIEGO	06	073	0083.66	41740	SAN DIEGO-CHULA VISTA-CARLSBAD	UPPER	Y
SAN DIEGO	06	073	0083.67	41740	SAN DIEGO-CHULA VISTA-CARLSBAD	UPPER	Y
SAN DIEGO	06	073	0083.68	41740	SAN DIEGO-CHULA VISTA-CARLSBAD	UPPER	Y
SAN DIEGO	06	073	0083.69	41740	SAN DIEGO-CHULA VISTA-CARLSBAD	UPPER	N
SAN DIEGO	06	073	0083.70	41740	SAN DIEGO-CHULA VISTA-CARLSBAD	UPPER	N
SAN DIEGO	06	073	0083.71	41740	SAN DIEGO-CHULA VISTA-CARLSBAD	UPPER	N
SAN DIEGO	06	073	0083.72	41740	SAN DIEGO-CHULA VISTA-CARLSBAD	UPPER	N
SAN DIEGO	06	073	0083.73	41740	SAN DIEGO-CHULA VISTA-CARLSBAD	UPPER	N
SAN DIEGO	06	073	0083.74	41740	SAN DIEGO-CHULA VISTA-CARLSBAD	UPPER	Y
SAN DIEGO	06	073	0083.75	41740	SAN DIEGO-CHULA VISTA-CARLSBAD	UPPER	Y
SAN DIEGO	06	073	0083.76	41740	SAN DIEGO-CHULA VISTA-CARLSBAD	UPPER	Y
SAN DIEGO	06	073	0083.77	41740	SAN DIEGO-CHULA VISTA-CARLSBAD	UPPER	Y

*MINORITY: "Y" = 50% OR GREATER

COMERICA BANK
CENSUS TRACT LISTINGS
CALIFORNIA
CRA ASSESSMENT AREA

ASSESSMENT AREA	STATE	COUNTY	CENSUS TRACT	MSA/MD	MSA NAME	TRACT INCOME LEVEL	*MINORITY
SAN DIEGO	06	073	0083.78	41740	SAN DIEGO-CHULA VISTA-CARLSBAD	NA	Y
SAN DIEGO	06	073	0083.79	41740	SAN DIEGO-CHULA VISTA-CARLSBAD	UPPER	Y
SAN DIEGO	06	073	0083.80	41740	SAN DIEGO-CHULA VISTA-CARLSBAD	MIDDLE	Y
SAN DIEGO	06	073	0083.81	41740	SAN DIEGO-CHULA VISTA-CARLSBAD	MIDDLE	Y
SAN DIEGO	06	073	0085.01	41740	SAN DIEGO-CHULA VISTA-CARLSBAD	UPPER	N
SAN DIEGO	06	073	0085.02	41740	SAN DIEGO-CHULA VISTA-CARLSBAD	UPPER	N
SAN DIEGO	06	073	0085.03	41740	SAN DIEGO-CHULA VISTA-CARLSBAD	MIDDLE	N
SAN DIEGO	06	073	0085.04	41740	SAN DIEGO-CHULA VISTA-CARLSBAD	UPPER	N
SAN DIEGO	06	073	0085.05	41740	SAN DIEGO-CHULA VISTA-CARLSBAD	MIDDLE	Y
SAN DIEGO	06	073	0085.06	41740	SAN DIEGO-CHULA VISTA-CARLSBAD	MIDDLE	Y
SAN DIEGO	06	073	0085.07	41740	SAN DIEGO-CHULA VISTA-CARLSBAD	MIDDLE	Y
SAN DIEGO	06	073	0085.09	41740	SAN DIEGO-CHULA VISTA-CARLSBAD	UPPER	Y
SAN DIEGO	06	073	0085.10	41740	SAN DIEGO-CHULA VISTA-CARLSBAD	MODERATE	Y
SAN DIEGO	06	073	0085.11	41740	SAN DIEGO-CHULA VISTA-CARLSBAD	UPPER	Y
SAN DIEGO	06	073	0085.12	41740	SAN DIEGO-CHULA VISTA-CARLSBAD	UPPER	N
SAN DIEGO	06	073	0085.13	41740	SAN DIEGO-CHULA VISTA-CARLSBAD	MIDDLE	N
SAN DIEGO	06	073	0086.00	41740	SAN DIEGO-CHULA VISTA-CARLSBAD	MODERATE	Y
SAN DIEGO	06	073	0087.01	41740	SAN DIEGO-CHULA VISTA-CARLSBAD	MIDDLE	Y
SAN DIEGO	06	073	0087.02	41740	SAN DIEGO-CHULA VISTA-CARLSBAD	MIDDLE	Y
SAN DIEGO	06	073	0088.00	41740	SAN DIEGO-CHULA VISTA-CARLSBAD	MODERATE	Y
SAN DIEGO	06	073	0089.01	41740	SAN DIEGO-CHULA VISTA-CARLSBAD	MODERATE	Y
SAN DIEGO	06	073	0089.02	41740	SAN DIEGO-CHULA VISTA-CARLSBAD	MIDDLE	N
SAN DIEGO	06	073	0090.00	41740	SAN DIEGO-CHULA VISTA-CARLSBAD	MIDDLE	Y
SAN DIEGO	06	073	0091.01	41740	SAN DIEGO-CHULA VISTA-CARLSBAD	MIDDLE	N
SAN DIEGO	06	073	0091.02	41740	SAN DIEGO-CHULA VISTA-CARLSBAD	MODERATE	N
SAN DIEGO	06	073	0091.03	41740	SAN DIEGO-CHULA VISTA-CARLSBAD	UPPER	N
SAN DIEGO	06	073	0091.04	41740	SAN DIEGO-CHULA VISTA-CARLSBAD	MIDDLE	N
SAN DIEGO	06	073	0091.07	41740	SAN DIEGO-CHULA VISTA-CARLSBAD	MIDDLE	N
SAN DIEGO	06	073	0091.08	41740	SAN DIEGO-CHULA VISTA-CARLSBAD	MIDDLE	N
SAN DIEGO	06	073	0091.09	41740	SAN DIEGO-CHULA VISTA-CARLSBAD	NA	Y
SAN DIEGO	06	073	0092.01	41740	SAN DIEGO-CHULA VISTA-CARLSBAD	MODERATE	Y
SAN DIEGO	06	073	0092.03	41740	SAN DIEGO-CHULA VISTA-CARLSBAD	UPPER	N
SAN DIEGO	06	073	0092.04	41740	SAN DIEGO-CHULA VISTA-CARLSBAD	UPPER	N
SAN DIEGO	06	073	0093.01	41740	SAN DIEGO-CHULA VISTA-CARLSBAD	MIDDLE	Y
SAN DIEGO	06	073	0093.05	41740	SAN DIEGO-CHULA VISTA-CARLSBAD	MIDDLE	N

*MINORITY: "Y" = 50% OR GREATER

COMERICA BANK
CENSUS TRACT LISTINGS
CALIFORNIA
CRA ASSESSMENT AREA

ASSESSMENT AREA	STATE	COUNTY	CENSUS TRACT	MSA/MD	MSA NAME	TRACT INCOME LEVEL	*MINORITY
SAN DIEGO	06	073	0093.06	41740	SAN DIEGO-CHULA VISTA-CARLSBAD	MIDDLE	Y
SAN DIEGO	06	073	0093.07	41740	SAN DIEGO-CHULA VISTA-CARLSBAD	MODERATE	Y
SAN DIEGO	06	073	0093.08	41740	SAN DIEGO-CHULA VISTA-CARLSBAD	UPPER	Y
SAN DIEGO	06	073	0094.00	41740	SAN DIEGO-CHULA VISTA-CARLSBAD	MODERATE	Y
SAN DIEGO	06	073	0095.02	41740	SAN DIEGO-CHULA VISTA-CARLSBAD	UPPER	N
SAN DIEGO	06	073	0095.04	41740	SAN DIEGO-CHULA VISTA-CARLSBAD	UPPER	N
SAN DIEGO	06	073	0095.05	41740	SAN DIEGO-CHULA VISTA-CARLSBAD	UPPER	N
SAN DIEGO	06	073	0095.06	41740	SAN DIEGO-CHULA VISTA-CARLSBAD	UPPER	N
SAN DIEGO	06	073	0095.07	41740	SAN DIEGO-CHULA VISTA-CARLSBAD	MIDDLE	N
SAN DIEGO	06	073	0095.09	41740	SAN DIEGO-CHULA VISTA-CARLSBAD	MODERATE	N
SAN DIEGO	06	073	0095.10	41740	SAN DIEGO-CHULA VISTA-CARLSBAD	MODERATE	N
SAN DIEGO	06	073	0095.11	41740	SAN DIEGO-CHULA VISTA-CARLSBAD	MODERATE	N
SAN DIEGO	06	073	0096.02	41740	SAN DIEGO-CHULA VISTA-CARLSBAD	UPPER	N
SAN DIEGO	06	073	0096.03	41740	SAN DIEGO-CHULA VISTA-CARLSBAD	MODERATE	Y
SAN DIEGO	06	073	0096.04	41740	SAN DIEGO-CHULA VISTA-CARLSBAD	MIDDLE	N
SAN DIEGO	06	073	0097.03	41740	SAN DIEGO-CHULA VISTA-CARLSBAD	MIDDLE	N
SAN DIEGO	06	073	0097.04	41740	SAN DIEGO-CHULA VISTA-CARLSBAD	UPPER	N
SAN DIEGO	06	073	0097.05	41740	SAN DIEGO-CHULA VISTA-CARLSBAD	UPPER	N
SAN DIEGO	06	073	0097.06	41740	SAN DIEGO-CHULA VISTA-CARLSBAD	UPPER	N
SAN DIEGO	06	073	0098.01	41740	SAN DIEGO-CHULA VISTA-CARLSBAD	UPPER	N
SAN DIEGO	06	073	0098.02	41740	SAN DIEGO-CHULA VISTA-CARLSBAD	MIDDLE	N
SAN DIEGO	06	073	0098.04	41740	SAN DIEGO-CHULA VISTA-CARLSBAD	UPPER	N
SAN DIEGO	06	073	0098.05	41740	SAN DIEGO-CHULA VISTA-CARLSBAD	UPPER	N
SAN DIEGO	06	073	0099.01	41740	SAN DIEGO-CHULA VISTA-CARLSBAD	NA	N
SAN DIEGO	06	073	0099.02	41740	SAN DIEGO-CHULA VISTA-CARLSBAD	NA	N
SAN DIEGO	06	073	0100.01	41740	SAN DIEGO-CHULA VISTA-CARLSBAD	MIDDLE	Y
SAN DIEGO	06	073	0100.03	41740	SAN DIEGO-CHULA VISTA-CARLSBAD	MIDDLE	Y
SAN DIEGO	06	073	0100.04	41740	SAN DIEGO-CHULA VISTA-CARLSBAD	MODERATE	Y
SAN DIEGO	06	073	0100.05	41740	SAN DIEGO-CHULA VISTA-CARLSBAD	LOW	Y
SAN DIEGO	06	073	0100.09	41740	SAN DIEGO-CHULA VISTA-CARLSBAD	MODERATE	Y
SAN DIEGO	06	073	0100.10	41740	SAN DIEGO-CHULA VISTA-CARLSBAD	LOW	Y
SAN DIEGO	06	073	0100.11	41740	SAN DIEGO-CHULA VISTA-CARLSBAD	MIDDLE	Y
SAN DIEGO	06	073	0100.12	41740	SAN DIEGO-CHULA VISTA-CARLSBAD	MODERATE	Y
SAN DIEGO	06	073	0100.13	41740	SAN DIEGO-CHULA VISTA-CARLSBAD	MODERATE	Y
SAN DIEGO	06	073	0100.15	41740	SAN DIEGO-CHULA VISTA-CARLSBAD	UPPER	Y

*MINORITY: "Y" = 50% OR GREATER

COMERICA BANK
CENSUS TRACT LISTINGS
CALIFORNIA
CRA ASSESSMENT AREA

ASSESSMENT AREA	STATE	COUNTY	CENSUS TRACT	MSA/MD	MSA NAME	TRACT INCOME LEVEL	*MINORITY
SAN DIEGO	06	073	0100.16	41740	SAN DIEGO-CHULA VISTA-CARLSBAD	NA	Y
SAN DIEGO	06	073	0100.17	41740	SAN DIEGO-CHULA VISTA-CARLSBAD	MIDDLE	Y
SAN DIEGO	06	073	0100.18	41740	SAN DIEGO-CHULA VISTA-CARLSBAD	MIDDLE	Y
SAN DIEGO	06	073	0100.19	41740	SAN DIEGO-CHULA VISTA-CARLSBAD	MIDDLE	Y
SAN DIEGO	06	073	0101.03	41740	SAN DIEGO-CHULA VISTA-CARLSBAD	MODERATE	Y
SAN DIEGO	06	073	0101.04	41740	SAN DIEGO-CHULA VISTA-CARLSBAD	MIDDLE	Y
SAN DIEGO	06	073	0101.06	41740	SAN DIEGO-CHULA VISTA-CARLSBAD	MODERATE	Y
SAN DIEGO	06	073	0101.07	41740	SAN DIEGO-CHULA VISTA-CARLSBAD	MODERATE	Y
SAN DIEGO	06	073	0101.09	41740	SAN DIEGO-CHULA VISTA-CARLSBAD	MIDDLE	Y
SAN DIEGO	06	073	0101.10	41740	SAN DIEGO-CHULA VISTA-CARLSBAD	MODERATE	Y
SAN DIEGO	06	073	0101.11	41740	SAN DIEGO-CHULA VISTA-CARLSBAD	MODERATE	Y
SAN DIEGO	06	073	0101.12	41740	SAN DIEGO-CHULA VISTA-CARLSBAD	MODERATE	Y
SAN DIEGO	06	073	0102.01	41740	SAN DIEGO-CHULA VISTA-CARLSBAD	MIDDLE	N
SAN DIEGO	06	073	0102.02	41740	SAN DIEGO-CHULA VISTA-CARLSBAD	MODERATE	Y
SAN DIEGO	06	073	0103.00	41740	SAN DIEGO-CHULA VISTA-CARLSBAD	MODERATE	Y
SAN DIEGO	06	073	0104.01	41740	SAN DIEGO-CHULA VISTA-CARLSBAD	MODERATE	Y
SAN DIEGO	06	073	0104.02	41740	SAN DIEGO-CHULA VISTA-CARLSBAD	MODERATE	Y
SAN DIEGO	06	073	0105.01	41740	SAN DIEGO-CHULA VISTA-CARLSBAD	MIDDLE	N
SAN DIEGO	06	073	0105.02	41740	SAN DIEGO-CHULA VISTA-CARLSBAD	MODERATE	Y
SAN DIEGO	06	073	0106.01	41740	SAN DIEGO-CHULA VISTA-CARLSBAD	UPPER	N
SAN DIEGO	06	073	0108.00	41740	SAN DIEGO-CHULA VISTA-CARLSBAD	MIDDLE	N
SAN DIEGO	06	073	0109.00	41740	SAN DIEGO-CHULA VISTA-CARLSBAD	UPPER	N
SAN DIEGO	06	073	0110.00	41740	SAN DIEGO-CHULA VISTA-CARLSBAD	MIDDLE	N
SAN DIEGO	06	073	0111.00	41740	SAN DIEGO-CHULA VISTA-CARLSBAD	UPPER	N
SAN DIEGO	06	073	0113.00	41740	SAN DIEGO-CHULA VISTA-CARLSBAD	UPPER	Y
SAN DIEGO	06	073	0116.01	41740	SAN DIEGO-CHULA VISTA-CARLSBAD	LOW	Y
SAN DIEGO	06	073	0116.02	41740	SAN DIEGO-CHULA VISTA-CARLSBAD	MODERATE	Y
SAN DIEGO	06	073	0117.00	41740	SAN DIEGO-CHULA VISTA-CARLSBAD	MODERATE	Y
SAN DIEGO	06	073	0118.01	41740	SAN DIEGO-CHULA VISTA-CARLSBAD	LOW	Y
SAN DIEGO	06	073	0118.02	41740	SAN DIEGO-CHULA VISTA-CARLSBAD	MODERATE	Y
SAN DIEGO	06	073	0119.02	41740	SAN DIEGO-CHULA VISTA-CARLSBAD	MODERATE	Y
SAN DIEGO	06	073	0120.02	41740	SAN DIEGO-CHULA VISTA-CARLSBAD	LOW	Y
SAN DIEGO	06	073	0120.03	41740	SAN DIEGO-CHULA VISTA-CARLSBAD	MODERATE	Y
SAN DIEGO	06	073	0121.01	41740	SAN DIEGO-CHULA VISTA-CARLSBAD	MIDDLE	Y
SAN DIEGO	06	073	0121.02	41740	SAN DIEGO-CHULA VISTA-CARLSBAD	MODERATE	Y

*MINORITY: "Y" = 50% OR GREATER

COMERICA BANK
CENSUS TRACT LISTINGS
CALIFORNIA
CRA ASSESSMENT AREA

ASSESSMENT AREA	STATE	COUNTY	CENSUS TRACT	MSA/MD	MSA NAME	TRACT INCOME LEVEL	*MINORITY
SAN DIEGO	06	073	0122.00	41740	SAN DIEGO-CHULA VISTA-CARLSBAD	MODERATE	Y
SAN DIEGO	06	073	0123.02	41740	SAN DIEGO-CHULA VISTA-CARLSBAD	LOW	Y
SAN DIEGO	06	073	0123.03	41740	SAN DIEGO-CHULA VISTA-CARLSBAD	MIDDLE	Y
SAN DIEGO	06	073	0123.04	41740	SAN DIEGO-CHULA VISTA-CARLSBAD	MIDDLE	Y
SAN DIEGO	06	073	0124.01	41740	SAN DIEGO-CHULA VISTA-CARLSBAD	MODERATE	Y
SAN DIEGO	06	073	0124.02	41740	SAN DIEGO-CHULA VISTA-CARLSBAD	MODERATE	Y
SAN DIEGO	06	073	0125.01	41740	SAN DIEGO-CHULA VISTA-CARLSBAD	LOW	Y
SAN DIEGO	06	073	0125.02	41740	SAN DIEGO-CHULA VISTA-CARLSBAD	MODERATE	Y
SAN DIEGO	06	073	0126.00	41740	SAN DIEGO-CHULA VISTA-CARLSBAD	MODERATE	Y
SAN DIEGO	06	073	0127.00	41740	SAN DIEGO-CHULA VISTA-CARLSBAD	MODERATE	Y
SAN DIEGO	06	073	0128.00	41740	SAN DIEGO-CHULA VISTA-CARLSBAD	MODERATE	Y
SAN DIEGO	06	073	0129.00	41740	SAN DIEGO-CHULA VISTA-CARLSBAD	MIDDLE	Y
SAN DIEGO	06	073	0130.00	41740	SAN DIEGO-CHULA VISTA-CARLSBAD	MODERATE	Y
SAN DIEGO	06	073	0131.02	41740	SAN DIEGO-CHULA VISTA-CARLSBAD	MODERATE	Y
SAN DIEGO	06	073	0131.03	41740	SAN DIEGO-CHULA VISTA-CARLSBAD	MODERATE	Y
SAN DIEGO	06	073	0131.04	41740	SAN DIEGO-CHULA VISTA-CARLSBAD	MODERATE	Y
SAN DIEGO	06	073	0132.03	41740	SAN DIEGO-CHULA VISTA-CARLSBAD	LOW	Y
SAN DIEGO	06	073	0132.04	41740	SAN DIEGO-CHULA VISTA-CARLSBAD	MODERATE	Y
SAN DIEGO	06	073	0132.05	41740	SAN DIEGO-CHULA VISTA-CARLSBAD	MODERATE	Y
SAN DIEGO	06	073	0132.06	41740	SAN DIEGO-CHULA VISTA-CARLSBAD	MODERATE	Y
SAN DIEGO	06	073	0133.01	41740	SAN DIEGO-CHULA VISTA-CARLSBAD	MIDDLE	Y
SAN DIEGO	06	073	0133.02	41740	SAN DIEGO-CHULA VISTA-CARLSBAD	MIDDLE	Y
SAN DIEGO	06	073	0133.03	41740	SAN DIEGO-CHULA VISTA-CARLSBAD	MODERATE	Y
SAN DIEGO	06	073	0133.06	41740	SAN DIEGO-CHULA VISTA-CARLSBAD	MIDDLE	Y
SAN DIEGO	06	073	0133.07	41740	SAN DIEGO-CHULA VISTA-CARLSBAD	MIDDLE	Y
SAN DIEGO	06	073	0133.08	41740	SAN DIEGO-CHULA VISTA-CARLSBAD	MODERATE	Y
SAN DIEGO	06	073	0133.09	41740	SAN DIEGO-CHULA VISTA-CARLSBAD	MIDDLE	Y
SAN DIEGO	06	073	0133.12	41740	SAN DIEGO-CHULA VISTA-CARLSBAD	MIDDLE	Y
SAN DIEGO	06	073	0133.15	41740	SAN DIEGO-CHULA VISTA-CARLSBAD	UPPER	Y
SAN DIEGO	06	073	0133.16	41740	SAN DIEGO-CHULA VISTA-CARLSBAD	UPPER	Y
SAN DIEGO	06	073	0133.17	41740	SAN DIEGO-CHULA VISTA-CARLSBAD	UPPER	Y
SAN DIEGO	06	073	0133.18	41740	SAN DIEGO-CHULA VISTA-CARLSBAD	UPPER	Y
SAN DIEGO	06	073	0133.19	41740	SAN DIEGO-CHULA VISTA-CARLSBAD	UPPER	Y
SAN DIEGO	06	073	0133.20	41740	SAN DIEGO-CHULA VISTA-CARLSBAD	UPPER	Y
SAN DIEGO	06	073	0133.21	41740	SAN DIEGO-CHULA VISTA-CARLSBAD	UPPER	Y

*MINORITY: "Y" = 50% OR GREATER

COMERICA BANK
CENSUS TRACT LISTINGS
CALIFORNIA
CRA ASSESSMENT AREA

ASSESSMENT AREA	STATE	COUNTY	CENSUS TRACT	MSA/MD	MSA NAME	TRACT INCOME LEVEL	*MINORITY
SAN DIEGO	06	073	0133.22	41740	SAN DIEGO-CHULA VISTA-CARLSBAD	NA	Y
SAN DIEGO	06	073	0133.23	41740	SAN DIEGO-CHULA VISTA-CARLSBAD	UPPER	Y
SAN DIEGO	06	073	0133.24	41740	SAN DIEGO-CHULA VISTA-CARLSBAD	MIDDLE	Y
SAN DIEGO	06	073	0133.25	41740	SAN DIEGO-CHULA VISTA-CARLSBAD	MIDDLE	Y
SAN DIEGO	06	073	0133.26	41740	SAN DIEGO-CHULA VISTA-CARLSBAD	UPPER	Y
SAN DIEGO	06	073	0133.27	41740	SAN DIEGO-CHULA VISTA-CARLSBAD	UPPER	Y
SAN DIEGO	06	073	0134.01	41740	SAN DIEGO-CHULA VISTA-CARLSBAD	MIDDLE	Y
SAN DIEGO	06	073	0134.09	41740	SAN DIEGO-CHULA VISTA-CARLSBAD	MIDDLE	Y
SAN DIEGO	06	073	0134.11	41740	SAN DIEGO-CHULA VISTA-CARLSBAD	UPPER	Y
SAN DIEGO	06	073	0134.12	41740	SAN DIEGO-CHULA VISTA-CARLSBAD	MIDDLE	Y
SAN DIEGO	06	073	0134.14	41740	SAN DIEGO-CHULA VISTA-CARLSBAD	UPPER	Y
SAN DIEGO	06	073	0134.15	41740	SAN DIEGO-CHULA VISTA-CARLSBAD	UPPER	Y
SAN DIEGO	06	073	0134.16	41740	SAN DIEGO-CHULA VISTA-CARLSBAD	MIDDLE	Y
SAN DIEGO	06	073	0134.17	41740	SAN DIEGO-CHULA VISTA-CARLSBAD	UPPER	Y
SAN DIEGO	06	073	0134.18	41740	SAN DIEGO-CHULA VISTA-CARLSBAD	MIDDLE	Y
SAN DIEGO	06	073	0134.20	41740	SAN DIEGO-CHULA VISTA-CARLSBAD	MIDDLE	Y
SAN DIEGO	06	073	0134.21	41740	SAN DIEGO-CHULA VISTA-CARLSBAD	MIDDLE	Y
SAN DIEGO	06	073	0134.22	41740	SAN DIEGO-CHULA VISTA-CARLSBAD	UPPER	Y
SAN DIEGO	06	073	0134.23	41740	SAN DIEGO-CHULA VISTA-CARLSBAD	UPPER	Y
SAN DIEGO	06	073	0134.24	41740	SAN DIEGO-CHULA VISTA-CARLSBAD	UPPER	Y
SAN DIEGO	06	073	0134.25	41740	SAN DIEGO-CHULA VISTA-CARLSBAD	UPPER	Y
SAN DIEGO	06	073	0135.03	41740	SAN DIEGO-CHULA VISTA-CARLSBAD	MODERATE	Y
SAN DIEGO	06	073	0135.04	41740	SAN DIEGO-CHULA VISTA-CARLSBAD	UPPER	Y
SAN DIEGO	06	073	0135.05	41740	SAN DIEGO-CHULA VISTA-CARLSBAD	MIDDLE	Y
SAN DIEGO	06	073	0135.06	41740	SAN DIEGO-CHULA VISTA-CARLSBAD	MODERATE	Y
SAN DIEGO	06	073	0136.01	41740	SAN DIEGO-CHULA VISTA-CARLSBAD	MIDDLE	N
SAN DIEGO	06	073	0136.04	41740	SAN DIEGO-CHULA VISTA-CARLSBAD	MIDDLE	N
SAN DIEGO	06	073	0136.05	41740	SAN DIEGO-CHULA VISTA-CARLSBAD	UPPER	N
SAN DIEGO	06	073	0136.07	41740	SAN DIEGO-CHULA VISTA-CARLSBAD	MODERATE	N
SAN DIEGO	06	073	0136.08	41740	SAN DIEGO-CHULA VISTA-CARLSBAD	MIDDLE	N
SAN DIEGO	06	073	0137.01	41740	SAN DIEGO-CHULA VISTA-CARLSBAD	MIDDLE	N
SAN DIEGO	06	073	0137.02	41740	SAN DIEGO-CHULA VISTA-CARLSBAD	MIDDLE	Y
SAN DIEGO	06	073	0138.01	41740	SAN DIEGO-CHULA VISTA-CARLSBAD	MIDDLE	Y
SAN DIEGO	06	073	0138.02	41740	SAN DIEGO-CHULA VISTA-CARLSBAD	MODERATE	Y
SAN DIEGO	06	073	0139.03	41740	SAN DIEGO-CHULA VISTA-CARLSBAD	MIDDLE	Y

*MINORITY: "Y" = 50% OR GREATER

COMERICA BANK
CENSUS TRACT LISTINGS
CALIFORNIA
CRA ASSESSMENT AREA

ASSESSMENT AREA	STATE	COUNTY	CENSUS TRACT	MSA/MD	MSA NAME	TRACT INCOME LEVEL	*MINORITY
SAN DIEGO	06	073	0139.05	41740	SAN DIEGO-CHULA VISTA-CARLSBAD	MIDDLE	Y
SAN DIEGO	06	073	0139.06	41740	SAN DIEGO-CHULA VISTA-CARLSBAD	MODERATE	Y
SAN DIEGO	06	073	0139.07	41740	SAN DIEGO-CHULA VISTA-CARLSBAD	MODERATE	Y
SAN DIEGO	06	073	0139.08	41740	SAN DIEGO-CHULA VISTA-CARLSBAD	MODERATE	Y
SAN DIEGO	06	073	0139.09	41740	SAN DIEGO-CHULA VISTA-CARLSBAD	MODERATE	Y
SAN DIEGO	06	073	0140.01	41740	SAN DIEGO-CHULA VISTA-CARLSBAD	MODERATE	Y
SAN DIEGO	06	073	0140.02	41740	SAN DIEGO-CHULA VISTA-CARLSBAD	MIDDLE	Y
SAN DIEGO	06	073	0141.01	41740	SAN DIEGO-CHULA VISTA-CARLSBAD	MIDDLE	Y
SAN DIEGO	06	073	0141.02	41740	SAN DIEGO-CHULA VISTA-CARLSBAD	MIDDLE	Y
SAN DIEGO	06	073	0142.00	41740	SAN DIEGO-CHULA VISTA-CARLSBAD	MIDDLE	Y
SAN DIEGO	06	073	0143.00	41740	SAN DIEGO-CHULA VISTA-CARLSBAD	MODERATE	Y
SAN DIEGO	06	073	0144.00	41740	SAN DIEGO-CHULA VISTA-CARLSBAD	LOW	Y
SAN DIEGO	06	073	0145.00	41740	SAN DIEGO-CHULA VISTA-CARLSBAD	MIDDLE	Y
SAN DIEGO	06	073	0146.01	41740	SAN DIEGO-CHULA VISTA-CARLSBAD	MODERATE	Y
SAN DIEGO	06	073	0146.02	41740	SAN DIEGO-CHULA VISTA-CARLSBAD	MIDDLE	N
SAN DIEGO	06	073	0147.01	41740	SAN DIEGO-CHULA VISTA-CARLSBAD	MIDDLE	N
SAN DIEGO	06	073	0147.02	41740	SAN DIEGO-CHULA VISTA-CARLSBAD	MIDDLE	N
SAN DIEGO	06	073	0148.03	41740	SAN DIEGO-CHULA VISTA-CARLSBAD	MODERATE	N
SAN DIEGO	06	073	0148.04	41740	SAN DIEGO-CHULA VISTA-CARLSBAD	MIDDLE	N
SAN DIEGO	06	073	0148.05	41740	SAN DIEGO-CHULA VISTA-CARLSBAD	MIDDLE	N
SAN DIEGO	06	073	0148.06	41740	SAN DIEGO-CHULA VISTA-CARLSBAD	MODERATE	Y
SAN DIEGO	06	073	0149.01	41740	SAN DIEGO-CHULA VISTA-CARLSBAD	MIDDLE	N
SAN DIEGO	06	073	0149.02	41740	SAN DIEGO-CHULA VISTA-CARLSBAD	MIDDLE	N
SAN DIEGO	06	073	0150.01	41740	SAN DIEGO-CHULA VISTA-CARLSBAD	MODERATE	N
SAN DIEGO	06	073	0150.02	41740	SAN DIEGO-CHULA VISTA-CARLSBAD	MODERATE	N
SAN DIEGO	06	073	0151.00	41740	SAN DIEGO-CHULA VISTA-CARLSBAD	MIDDLE	N
SAN DIEGO	06	073	0152.00	41740	SAN DIEGO-CHULA VISTA-CARLSBAD	UPPER	N
SAN DIEGO	06	073	0153.01	41740	SAN DIEGO-CHULA VISTA-CARLSBAD	MIDDLE	N
SAN DIEGO	06	073	0153.02	41740	SAN DIEGO-CHULA VISTA-CARLSBAD	UPPER	N
SAN DIEGO	06	073	0154.03	41740	SAN DIEGO-CHULA VISTA-CARLSBAD	UPPER	N
SAN DIEGO	06	073	0154.05	41740	SAN DIEGO-CHULA VISTA-CARLSBAD	MIDDLE	N
SAN DIEGO	06	073	0154.06	41740	SAN DIEGO-CHULA VISTA-CARLSBAD	UPPER	N
SAN DIEGO	06	073	0154.07	41740	SAN DIEGO-CHULA VISTA-CARLSBAD	MODERATE	N
SAN DIEGO	06	073	0154.08	41740	SAN DIEGO-CHULA VISTA-CARLSBAD	MIDDLE	N
SAN DIEGO	06	073	0155.01	41740	SAN DIEGO-CHULA VISTA-CARLSBAD	MIDDLE	N

*MINORITY: "Y" = 50% OR GREATER

COMERICA BANK
CENSUS TRACT LISTINGS
CALIFORNIA
CRA ASSESSMENT AREA

ASSESSMENT AREA	STATE	COUNTY	CENSUS TRACT	MSA/MD	MSA NAME	TRACT INCOME LEVEL	*MINORITY
SAN DIEGO	06	073	0155.02	41740	SAN DIEGO-CHULA VISTA-CARLSBAD	MIDDLE	N
SAN DIEGO	06	073	0156.01	41740	SAN DIEGO-CHULA VISTA-CARLSBAD	MIDDLE	N
SAN DIEGO	06	073	0156.02	41740	SAN DIEGO-CHULA VISTA-CARLSBAD	UPPER	N
SAN DIEGO	06	073	0157.01	41740	SAN DIEGO-CHULA VISTA-CARLSBAD	LOW	Y
SAN DIEGO	06	073	0157.04	41740	SAN DIEGO-CHULA VISTA-CARLSBAD	MODERATE	N
SAN DIEGO	06	073	0157.05	41740	SAN DIEGO-CHULA VISTA-CARLSBAD	LOW	N
SAN DIEGO	06	073	0157.06	41740	SAN DIEGO-CHULA VISTA-CARLSBAD	LOW	Y
SAN DIEGO	06	073	0158.01	41740	SAN DIEGO-CHULA VISTA-CARLSBAD	LOW	Y
SAN DIEGO	06	073	0158.02	41740	SAN DIEGO-CHULA VISTA-CARLSBAD	MODERATE	N
SAN DIEGO	06	073	0159.01	41740	SAN DIEGO-CHULA VISTA-CARLSBAD	LOW	Y
SAN DIEGO	06	073	0159.02	41740	SAN DIEGO-CHULA VISTA-CARLSBAD	MODERATE	Y
SAN DIEGO	06	073	0160.00	41740	SAN DIEGO-CHULA VISTA-CARLSBAD	MIDDLE	N
SAN DIEGO	06	073	0161.00	41740	SAN DIEGO-CHULA VISTA-CARLSBAD	MIDDLE	N
SAN DIEGO	06	073	0162.01	41740	SAN DIEGO-CHULA VISTA-CARLSBAD	UPPER	N
SAN DIEGO	06	073	0162.02	41740	SAN DIEGO-CHULA VISTA-CARLSBAD	MIDDLE	Y
SAN DIEGO	06	073	0163.01	41740	SAN DIEGO-CHULA VISTA-CARLSBAD	LOW	Y
SAN DIEGO	06	073	0163.02	41740	SAN DIEGO-CHULA VISTA-CARLSBAD	LOW	Y
SAN DIEGO	06	073	0164.01	41740	SAN DIEGO-CHULA VISTA-CARLSBAD	UPPER	N
SAN DIEGO	06	073	0164.03	41740	SAN DIEGO-CHULA VISTA-CARLSBAD	MIDDLE	N
SAN DIEGO	06	073	0164.04	41740	SAN DIEGO-CHULA VISTA-CARLSBAD	MODERATE	Y
SAN DIEGO	06	073	0165.02	41740	SAN DIEGO-CHULA VISTA-CARLSBAD	MODERATE	N
SAN DIEGO	06	073	0165.03	41740	SAN DIEGO-CHULA VISTA-CARLSBAD	MIDDLE	N
SAN DIEGO	06	073	0165.04	41740	SAN DIEGO-CHULA VISTA-CARLSBAD	MODERATE	Y
SAN DIEGO	06	073	0166.06	41740	SAN DIEGO-CHULA VISTA-CARLSBAD	UPPER	N
SAN DIEGO	06	073	0166.07	41740	SAN DIEGO-CHULA VISTA-CARLSBAD	MIDDLE	N
SAN DIEGO	06	073	0166.08	41740	SAN DIEGO-CHULA VISTA-CARLSBAD	UPPER	N
SAN DIEGO	06	073	0166.09	41740	SAN DIEGO-CHULA VISTA-CARLSBAD	MIDDLE	N
SAN DIEGO	06	073	0166.10	41740	SAN DIEGO-CHULA VISTA-CARLSBAD	MIDDLE	N
SAN DIEGO	06	073	0166.13	41740	SAN DIEGO-CHULA VISTA-CARLSBAD	MIDDLE	N
SAN DIEGO	06	073	0166.14	41740	SAN DIEGO-CHULA VISTA-CARLSBAD	MIDDLE	N
SAN DIEGO	06	073	0166.15	41740	SAN DIEGO-CHULA VISTA-CARLSBAD	UPPER	N
SAN DIEGO	06	073	0166.16	41740	SAN DIEGO-CHULA VISTA-CARLSBAD	MIDDLE	N
SAN DIEGO	06	073	0166.17	41740	SAN DIEGO-CHULA VISTA-CARLSBAD	MODERATE	N
SAN DIEGO	06	073	0166.18	41740	SAN DIEGO-CHULA VISTA-CARLSBAD	MIDDLE	N
SAN DIEGO	06	073	0166.19	41740	SAN DIEGO-CHULA VISTA-CARLSBAD	MODERATE	N

*MINORITY: "Y" = 50% OR GREATER

COMERICA BANK
CENSUS TRACT LISTINGS
CALIFORNIA
CRA ASSESSMENT AREA

ASSESSMENT AREA	STATE	COUNTY	CENSUS TRACT	MSA/MD	MSA NAME	TRACT INCOME LEVEL	*MINORITY
SAN DIEGO	06	073	0166.20	41740	SAN DIEGO-CHULA VISTA-CARLSBAD	MIDDLE	N
SAN DIEGO	06	073	0166.21	41740	SAN DIEGO-CHULA VISTA-CARLSBAD	MIDDLE	N
SAN DIEGO	06	073	0167.03	41740	SAN DIEGO-CHULA VISTA-CARLSBAD	MIDDLE	N
SAN DIEGO	06	073	0167.04	41740	SAN DIEGO-CHULA VISTA-CARLSBAD	UPPER	N
SAN DIEGO	06	073	0167.05	41740	SAN DIEGO-CHULA VISTA-CARLSBAD	MODERATE	N
SAN DIEGO	06	073	0167.06	41740	SAN DIEGO-CHULA VISTA-CARLSBAD	MIDDLE	N
SAN DIEGO	06	073	0168.04	41740	SAN DIEGO-CHULA VISTA-CARLSBAD	MODERATE	N
SAN DIEGO	06	073	0168.06	41740	SAN DIEGO-CHULA VISTA-CARLSBAD	MODERATE	N
SAN DIEGO	06	073	0168.07	41740	SAN DIEGO-CHULA VISTA-CARLSBAD	MIDDLE	N
SAN DIEGO	06	073	0168.09	41740	SAN DIEGO-CHULA VISTA-CARLSBAD	MIDDLE	N
SAN DIEGO	06	073	0168.10	41740	SAN DIEGO-CHULA VISTA-CARLSBAD	UPPER	N
SAN DIEGO	06	073	0168.11	41740	SAN DIEGO-CHULA VISTA-CARLSBAD	MIDDLE	N
SAN DIEGO	06	073	0168.12	41740	SAN DIEGO-CHULA VISTA-CARLSBAD	MIDDLE	N
SAN DIEGO	06	073	0168.13	41740	SAN DIEGO-CHULA VISTA-CARLSBAD	MIDDLE	N
SAN DIEGO	06	073	0169.01	41740	SAN DIEGO-CHULA VISTA-CARLSBAD	MIDDLE	N
SAN DIEGO	06	073	0169.02	41740	SAN DIEGO-CHULA VISTA-CARLSBAD	MIDDLE	N
SAN DIEGO	06	073	0170.06	41740	SAN DIEGO-CHULA VISTA-CARLSBAD	UPPER	N
SAN DIEGO	06	073	0170.09	41740	SAN DIEGO-CHULA VISTA-CARLSBAD	MIDDLE	N
SAN DIEGO	06	073	0170.10	41740	SAN DIEGO-CHULA VISTA-CARLSBAD	UPPER	N
SAN DIEGO	06	073	0170.14	41740	SAN DIEGO-CHULA VISTA-CARLSBAD	MIDDLE	N
SAN DIEGO	06	073	0170.18	41740	SAN DIEGO-CHULA VISTA-CARLSBAD	MIDDLE	Y
SAN DIEGO	06	073	0170.20	41740	SAN DIEGO-CHULA VISTA-CARLSBAD	UPPER	N
SAN DIEGO	06	073	0170.21	41740	SAN DIEGO-CHULA VISTA-CARLSBAD	UPPER	N
SAN DIEGO	06	073	0170.22	41740	SAN DIEGO-CHULA VISTA-CARLSBAD	UPPER	N
SAN DIEGO	06	073	0170.31	41740	SAN DIEGO-CHULA VISTA-CARLSBAD	UPPER	N
SAN DIEGO	06	073	0170.33	41740	SAN DIEGO-CHULA VISTA-CARLSBAD	UPPER	Y
SAN DIEGO	06	073	0170.34	41740	SAN DIEGO-CHULA VISTA-CARLSBAD	UPPER	N
SAN DIEGO	06	073	0170.35	41740	SAN DIEGO-CHULA VISTA-CARLSBAD	MIDDLE	Y
SAN DIEGO	06	073	0170.36	41740	SAN DIEGO-CHULA VISTA-CARLSBAD	UPPER	Y
SAN DIEGO	06	073	0170.37	41740	SAN DIEGO-CHULA VISTA-CARLSBAD	UPPER	Y
SAN DIEGO	06	073	0170.39	41740	SAN DIEGO-CHULA VISTA-CARLSBAD	UPPER	Y
SAN DIEGO	06	073	0170.40	41740	SAN DIEGO-CHULA VISTA-CARLSBAD	UPPER	N
SAN DIEGO	06	073	0170.41	41740	SAN DIEGO-CHULA VISTA-CARLSBAD	UPPER	N
SAN DIEGO	06	073	0170.43	41740	SAN DIEGO-CHULA VISTA-CARLSBAD	UPPER	Y
SAN DIEGO	06	073	0170.44	41740	SAN DIEGO-CHULA VISTA-CARLSBAD	UPPER	Y

*MINORITY: "Y" = 50% OR GREATER

COMERICA BANK
CENSUS TRACT LISTINGS
CALIFORNIA
CRA ASSESSMENT AREA

ASSESSMENT AREA	STATE	COUNTY	CENSUS TRACT	MSA/MD	MSA NAME	TRACT INCOME LEVEL	*MINORITY
SAN DIEGO	06	073	0170.45	41740	SAN DIEGO-CHULA VISTA-CARLSBAD	UPPER	Y
SAN DIEGO	06	073	0170.46	41740	SAN DIEGO-CHULA VISTA-CARLSBAD	UPPER	N
SAN DIEGO	06	073	0170.47	41740	SAN DIEGO-CHULA VISTA-CARLSBAD	UPPER	N
SAN DIEGO	06	073	0170.48	41740	SAN DIEGO-CHULA VISTA-CARLSBAD	MIDDLE	Y
SAN DIEGO	06	073	0170.49	41740	SAN DIEGO-CHULA VISTA-CARLSBAD	UPPER	N
SAN DIEGO	06	073	0170.50	41740	SAN DIEGO-CHULA VISTA-CARLSBAD	MODERATE	Y
SAN DIEGO	06	073	0170.51	41740	SAN DIEGO-CHULA VISTA-CARLSBAD	UPPER	N
SAN DIEGO	06	073	0170.52	41740	SAN DIEGO-CHULA VISTA-CARLSBAD	MIDDLE	Y
SAN DIEGO	06	073	0170.53	41740	SAN DIEGO-CHULA VISTA-CARLSBAD	UPPER	N
SAN DIEGO	06	073	0170.54	41740	SAN DIEGO-CHULA VISTA-CARLSBAD	UPPER	N
SAN DIEGO	06	073	0170.55	41740	SAN DIEGO-CHULA VISTA-CARLSBAD	UPPER	Y
SAN DIEGO	06	073	0170.56	41740	SAN DIEGO-CHULA VISTA-CARLSBAD	MIDDLE	Y
SAN DIEGO	06	073	0170.57	41740	SAN DIEGO-CHULA VISTA-CARLSBAD	UPPER	N
SAN DIEGO	06	073	0170.58	41740	SAN DIEGO-CHULA VISTA-CARLSBAD	UPPER	N
SAN DIEGO	06	073	0170.59	41740	SAN DIEGO-CHULA VISTA-CARLSBAD	MIDDLE	N
SAN DIEGO	06	073	0170.60	41740	SAN DIEGO-CHULA VISTA-CARLSBAD	UPPER	N
SAN DIEGO	06	073	0170.61	41740	SAN DIEGO-CHULA VISTA-CARLSBAD	UPPER	N
SAN DIEGO	06	073	0170.62	41740	SAN DIEGO-CHULA VISTA-CARLSBAD	UPPER	N
SAN DIEGO	06	073	0170.63	41740	SAN DIEGO-CHULA VISTA-CARLSBAD	UPPER	N
SAN DIEGO	06	073	0170.64	41740	SAN DIEGO-CHULA VISTA-CARLSBAD	UPPER	Y
SAN DIEGO	06	073	0170.65	41740	SAN DIEGO-CHULA VISTA-CARLSBAD	UPPER	Y
SAN DIEGO	06	073	0170.66	41740	SAN DIEGO-CHULA VISTA-CARLSBAD	UPPER	N
SAN DIEGO	06	073	0170.67	41740	SAN DIEGO-CHULA VISTA-CARLSBAD	UPPER	Y
SAN DIEGO	06	073	0170.68	41740	SAN DIEGO-CHULA VISTA-CARLSBAD	UPPER	Y
SAN DIEGO	06	073	0170.69	41740	SAN DIEGO-CHULA VISTA-CARLSBAD	UPPER	N
SAN DIEGO	06	073	0170.70	41740	SAN DIEGO-CHULA VISTA-CARLSBAD	UPPER	Y
SAN DIEGO	06	073	0170.71	41740	SAN DIEGO-CHULA VISTA-CARLSBAD	UPPER	Y
SAN DIEGO	06	073	0171.04	41740	SAN DIEGO-CHULA VISTA-CARLSBAD	UPPER	N
SAN DIEGO	06	073	0171.06	41740	SAN DIEGO-CHULA VISTA-CARLSBAD	UPPER	N
SAN DIEGO	06	073	0171.07	41740	SAN DIEGO-CHULA VISTA-CARLSBAD	UPPER	N
SAN DIEGO	06	073	0171.08	41740	SAN DIEGO-CHULA VISTA-CARLSBAD	UPPER	N
SAN DIEGO	06	073	0171.09	41740	SAN DIEGO-CHULA VISTA-CARLSBAD	UPPER	N
SAN DIEGO	06	073	0171.11	41740	SAN DIEGO-CHULA VISTA-CARLSBAD	UPPER	N
SAN DIEGO	06	073	0171.12	41740	SAN DIEGO-CHULA VISTA-CARLSBAD	UPPER	N
SAN DIEGO	06	073	0171.13	41740	SAN DIEGO-CHULA VISTA-CARLSBAD	UPPER	N

*MINORITY: "Y" = 50% OR GREATER

COMERICA BANK
CENSUS TRACT LISTINGS
CALIFORNIA
CRA ASSESSMENT AREA

ASSESSMENT AREA	STATE	COUNTY	CENSUS TRACT	MSA/MD	MSA NAME	TRACT INCOME LEVEL	*MINORITY
SAN DIEGO	06	073	0172.01	41740	SAN DIEGO-CHULA VISTA-CARLSBAD	UPPER	N
SAN DIEGO	06	073	0172.02	41740	SAN DIEGO-CHULA VISTA-CARLSBAD	UPPER	N
SAN DIEGO	06	073	0173.03	41740	SAN DIEGO-CHULA VISTA-CARLSBAD	UPPER	N
SAN DIEGO	06	073	0173.05	41740	SAN DIEGO-CHULA VISTA-CARLSBAD	UPPER	N
SAN DIEGO	06	073	0173.06	41740	SAN DIEGO-CHULA VISTA-CARLSBAD	UPPER	N
SAN DIEGO	06	073	0173.07	41740	SAN DIEGO-CHULA VISTA-CARLSBAD	UPPER	N
SAN DIEGO	06	073	0173.08	41740	SAN DIEGO-CHULA VISTA-CARLSBAD	MIDDLE	N
SAN DIEGO	06	073	0174.03	41740	SAN DIEGO-CHULA VISTA-CARLSBAD	UPPER	N
SAN DIEGO	06	073	0174.05	41740	SAN DIEGO-CHULA VISTA-CARLSBAD	MIDDLE	N
SAN DIEGO	06	073	0174.06	41740	SAN DIEGO-CHULA VISTA-CARLSBAD	UPPER	N
SAN DIEGO	06	073	0174.07	41740	SAN DIEGO-CHULA VISTA-CARLSBAD	UPPER	N
SAN DIEGO	06	073	0174.08	41740	SAN DIEGO-CHULA VISTA-CARLSBAD	UPPER	N
SAN DIEGO	06	073	0175.01	41740	SAN DIEGO-CHULA VISTA-CARLSBAD	UPPER	N
SAN DIEGO	06	073	0175.02	41740	SAN DIEGO-CHULA VISTA-CARLSBAD	UPPER	N
SAN DIEGO	06	073	0176.01	41740	SAN DIEGO-CHULA VISTA-CARLSBAD	UPPER	N
SAN DIEGO	06	073	0176.03	41740	SAN DIEGO-CHULA VISTA-CARLSBAD	UPPER	N
SAN DIEGO	06	073	0176.05	41740	SAN DIEGO-CHULA VISTA-CARLSBAD	UPPER	N
SAN DIEGO	06	073	0176.06	41740	SAN DIEGO-CHULA VISTA-CARLSBAD	MIDDLE	N
SAN DIEGO	06	073	0177.01	41740	SAN DIEGO-CHULA VISTA-CARLSBAD	UPPER	N
SAN DIEGO	06	073	0177.02	41740	SAN DIEGO-CHULA VISTA-CARLSBAD	UPPER	N
SAN DIEGO	06	073	0178.01	41740	SAN DIEGO-CHULA VISTA-CARLSBAD	MIDDLE	N
SAN DIEGO	06	073	0178.08	41740	SAN DIEGO-CHULA VISTA-CARLSBAD	UPPER	N
SAN DIEGO	06	073	0178.09	41740	SAN DIEGO-CHULA VISTA-CARLSBAD	UPPER	N
SAN DIEGO	06	073	0178.10	41740	SAN DIEGO-CHULA VISTA-CARLSBAD	UPPER	N
SAN DIEGO	06	073	0178.11	41740	SAN DIEGO-CHULA VISTA-CARLSBAD	UPPER	N
SAN DIEGO	06	073	0178.13	41740	SAN DIEGO-CHULA VISTA-CARLSBAD	UPPER	N
SAN DIEGO	06	073	0179.01	41740	SAN DIEGO-CHULA VISTA-CARLSBAD	MIDDLE	N
SAN DIEGO	06	073	0179.02	41740	SAN DIEGO-CHULA VISTA-CARLSBAD	MIDDLE	N
SAN DIEGO	06	073	0180.00	41740	SAN DIEGO-CHULA VISTA-CARLSBAD	UPPER	N
SAN DIEGO	06	073	0181.01	41740	SAN DIEGO-CHULA VISTA-CARLSBAD	MODERATE	N
SAN DIEGO	06	073	0181.02	41740	SAN DIEGO-CHULA VISTA-CARLSBAD	UPPER	N
SAN DIEGO	06	073	0182.01	41740	SAN DIEGO-CHULA VISTA-CARLSBAD	MIDDLE	Y
SAN DIEGO	06	073	0182.02	41740	SAN DIEGO-CHULA VISTA-CARLSBAD	MODERATE	Y
SAN DIEGO	06	073	0183.01	41740	SAN DIEGO-CHULA VISTA-CARLSBAD	UPPER	N
SAN DIEGO	06	073	0183.02	41740	SAN DIEGO-CHULA VISTA-CARLSBAD	MODERATE	N

*MINORITY: "Y" = 50% OR GREATER

COMERICA BANK
CENSUS TRACT LISTINGS
CALIFORNIA
CRA ASSESSMENT AREA

ASSESSMENT AREA	STATE	COUNTY	CENSUS TRACT	MSA/MD	MSA NAME	TRACT INCOME LEVEL	*MINORITY
SAN DIEGO	06	073	0184.00	41740	SAN DIEGO-CHULA VISTA-CARLSBAD	MODERATE	N
SAN DIEGO	06	073	0185.04	41740	SAN DIEGO-CHULA VISTA-CARLSBAD	MIDDLE	N
SAN DIEGO	06	073	0185.09	41740	SAN DIEGO-CHULA VISTA-CARLSBAD	MODERATE	Y
SAN DIEGO	06	073	0185.10	41740	SAN DIEGO-CHULA VISTA-CARLSBAD	MODERATE	Y
SAN DIEGO	06	073	0185.11	41740	SAN DIEGO-CHULA VISTA-CARLSBAD	MIDDLE	Y
SAN DIEGO	06	073	0185.12	41740	SAN DIEGO-CHULA VISTA-CARLSBAD	MODERATE	N
SAN DIEGO	06	073	0185.15	41740	SAN DIEGO-CHULA VISTA-CARLSBAD	MIDDLE	N
SAN DIEGO	06	073	0185.16	41740	SAN DIEGO-CHULA VISTA-CARLSBAD	MIDDLE	Y
SAN DIEGO	06	073	0185.17	41740	SAN DIEGO-CHULA VISTA-CARLSBAD	MODERATE	N
SAN DIEGO	06	073	0185.18	41740	SAN DIEGO-CHULA VISTA-CARLSBAD	MIDDLE	Y
SAN DIEGO	06	073	0185.19	41740	SAN DIEGO-CHULA VISTA-CARLSBAD	MODERATE	Y
SAN DIEGO	06	073	0185.20	41740	SAN DIEGO-CHULA VISTA-CARLSBAD	MODERATE	Y
SAN DIEGO	06	073	0185.21	41740	SAN DIEGO-CHULA VISTA-CARLSBAD	MIDDLE	Y
SAN DIEGO	06	073	0185.22	41740	SAN DIEGO-CHULA VISTA-CARLSBAD	UPPER	Y
SAN DIEGO	06	073	0185.23	41740	SAN DIEGO-CHULA VISTA-CARLSBAD	MIDDLE	Y
SAN DIEGO	06	073	0185.24	41740	SAN DIEGO-CHULA VISTA-CARLSBAD	MIDDLE	Y
SAN DIEGO	06	073	0185.25	41740	SAN DIEGO-CHULA VISTA-CARLSBAD	UPPER	N
SAN DIEGO	06	073	0186.01	41740	SAN DIEGO-CHULA VISTA-CARLSBAD	MIDDLE	N
SAN DIEGO	06	073	0186.08	41740	SAN DIEGO-CHULA VISTA-CARLSBAD	UPPER	Y
SAN DIEGO	06	073	0186.09	41740	SAN DIEGO-CHULA VISTA-CARLSBAD	MIDDLE	Y
SAN DIEGO	06	073	0186.12	41740	SAN DIEGO-CHULA VISTA-CARLSBAD	UPPER	Y
SAN DIEGO	06	073	0186.13	41740	SAN DIEGO-CHULA VISTA-CARLSBAD	MODERATE	Y
SAN DIEGO	06	073	0186.15	41740	SAN DIEGO-CHULA VISTA-CARLSBAD	MODERATE	Y
SAN DIEGO	06	073	0186.16	41740	SAN DIEGO-CHULA VISTA-CARLSBAD	LOW	Y
SAN DIEGO	06	073	0186.17	41740	SAN DIEGO-CHULA VISTA-CARLSBAD	MIDDLE	Y
SAN DIEGO	06	073	0186.18	41740	SAN DIEGO-CHULA VISTA-CARLSBAD	MODERATE	Y
SAN DIEGO	06	073	0186.19	41740	SAN DIEGO-CHULA VISTA-CARLSBAD	UPPER	N
SAN DIEGO	06	073	0186.20	41740	SAN DIEGO-CHULA VISTA-CARLSBAD	MIDDLE	Y
SAN DIEGO	06	073	0186.21	41740	SAN DIEGO-CHULA VISTA-CARLSBAD	MIDDLE	Y
SAN DIEGO	06	073	0186.22	41740	SAN DIEGO-CHULA VISTA-CARLSBAD	MODERATE	Y
SAN DIEGO	06	073	0187.00	41740	SAN DIEGO-CHULA VISTA-CARLSBAD	MODERATE	N
SAN DIEGO	06	073	0188.01	41740	SAN DIEGO-CHULA VISTA-CARLSBAD	MIDDLE	N
SAN DIEGO	06	073	0188.03	41740	SAN DIEGO-CHULA VISTA-CARLSBAD	MIDDLE	N
SAN DIEGO	06	073	0188.04	41740	SAN DIEGO-CHULA VISTA-CARLSBAD	UPPER	N
SAN DIEGO	06	073	0188.05	41740	SAN DIEGO-CHULA VISTA-CARLSBAD	UPPER	N

*MINORITY: "Y" = 50% OR GREATER

COMERICA BANK
CENSUS TRACT LISTINGS
CALIFORNIA
CRA ASSESSMENT AREA

ASSESSMENT AREA	STATE	COUNTY	CENSUS TRACT	MSA/MD	MSA NAME	TRACT INCOME LEVEL	*MINORITY
SAN DIEGO	06	073	0189.03	41740	SAN DIEGO-CHULA VISTA-CARLSBAD	MODERATE	Y
SAN DIEGO	06	073	0189.04	41740	SAN DIEGO-CHULA VISTA-CARLSBAD	MODERATE	Y
SAN DIEGO	06	073	0189.05	41740	SAN DIEGO-CHULA VISTA-CARLSBAD	MODERATE	Y
SAN DIEGO	06	073	0189.06	41740	SAN DIEGO-CHULA VISTA-CARLSBAD	MODERATE	Y
SAN DIEGO	06	073	0190.01	41740	SAN DIEGO-CHULA VISTA-CARLSBAD	MIDDLE	N
SAN DIEGO	06	073	0190.02	41740	SAN DIEGO-CHULA VISTA-CARLSBAD	MIDDLE	Y
SAN DIEGO	06	073	0191.03	41740	SAN DIEGO-CHULA VISTA-CARLSBAD	MIDDLE	N
SAN DIEGO	06	073	0191.05	41740	SAN DIEGO-CHULA VISTA-CARLSBAD	UPPER	N
SAN DIEGO	06	073	0191.07	41740	SAN DIEGO-CHULA VISTA-CARLSBAD	MIDDLE	N
SAN DIEGO	06	073	0191.08	41740	SAN DIEGO-CHULA VISTA-CARLSBAD	MIDDLE	Y
SAN DIEGO	06	073	0191.09	41740	SAN DIEGO-CHULA VISTA-CARLSBAD	MIDDLE	Y
SAN DIEGO	06	073	0191.10	41740	SAN DIEGO-CHULA VISTA-CARLSBAD	MIDDLE	Y
SAN DIEGO	06	073	0191.11	41740	SAN DIEGO-CHULA VISTA-CARLSBAD	MIDDLE	Y
SAN DIEGO	06	073	0192.03	41740	SAN DIEGO-CHULA VISTA-CARLSBAD	MIDDLE	N
SAN DIEGO	06	073	0192.05	41740	SAN DIEGO-CHULA VISTA-CARLSBAD	MIDDLE	Y
SAN DIEGO	06	073	0192.06	41740	SAN DIEGO-CHULA VISTA-CARLSBAD	MODERATE	Y
SAN DIEGO	06	073	0192.08	41740	SAN DIEGO-CHULA VISTA-CARLSBAD	UPPER	N
SAN DIEGO	06	073	0192.09	41740	SAN DIEGO-CHULA VISTA-CARLSBAD	UPPER	N
SAN DIEGO	06	073	0192.10	41740	SAN DIEGO-CHULA VISTA-CARLSBAD	MODERATE	Y
SAN DIEGO	06	073	0193.01	41740	SAN DIEGO-CHULA VISTA-CARLSBAD	UPPER	N
SAN DIEGO	06	073	0193.03	41740	SAN DIEGO-CHULA VISTA-CARLSBAD	UPPER	Y
SAN DIEGO	06	073	0193.04	41740	SAN DIEGO-CHULA VISTA-CARLSBAD	MIDDLE	Y
SAN DIEGO	06	073	0193.05	41740	SAN DIEGO-CHULA VISTA-CARLSBAD	MIDDLE	N
SAN DIEGO	06	073	0194.03	41740	SAN DIEGO-CHULA VISTA-CARLSBAD	MIDDLE	Y
SAN DIEGO	06	073	0194.04	41740	SAN DIEGO-CHULA VISTA-CARLSBAD	MODERATE	Y
SAN DIEGO	06	073	0194.05	41740	SAN DIEGO-CHULA VISTA-CARLSBAD	MIDDLE	Y
SAN DIEGO	06	073	0194.06	41740	SAN DIEGO-CHULA VISTA-CARLSBAD	MIDDLE	Y
SAN DIEGO	06	073	0195.01	41740	SAN DIEGO-CHULA VISTA-CARLSBAD	MODERATE	Y
SAN DIEGO	06	073	0195.02	41740	SAN DIEGO-CHULA VISTA-CARLSBAD	MODERATE	Y
SAN DIEGO	06	073	0195.03	41740	SAN DIEGO-CHULA VISTA-CARLSBAD	MODERATE	Y
SAN DIEGO	06	073	0196.01	41740	SAN DIEGO-CHULA VISTA-CARLSBAD	MIDDLE	Y
SAN DIEGO	06	073	0196.02	41740	SAN DIEGO-CHULA VISTA-CARLSBAD	MIDDLE	Y
SAN DIEGO	06	073	0197.01	41740	SAN DIEGO-CHULA VISTA-CARLSBAD	MIDDLE	Y
SAN DIEGO	06	073	0197.02	41740	SAN DIEGO-CHULA VISTA-CARLSBAD	MIDDLE	N
SAN DIEGO	06	073	0198.03	41740	SAN DIEGO-CHULA VISTA-CARLSBAD	MIDDLE	N

*MINORITY: "Y" = 50% OR GREATER

COMERICA BANK
CENSUS TRACT LISTINGS
CALIFORNIA
CRA ASSESSMENT AREA

ASSESSMENT AREA	STATE	COUNTY	CENSUS TRACT	MSA/MD	MSA NAME	TRACT INCOME LEVEL	*MINORITY
SAN DIEGO	06	073	0198.04	41740	SAN DIEGO-CHULA VISTA-CARLSBAD	UPPER	N
SAN DIEGO	06	073	0198.05	41740	SAN DIEGO-CHULA VISTA-CARLSBAD	MIDDLE	Y
SAN DIEGO	06	073	0198.08	41740	SAN DIEGO-CHULA VISTA-CARLSBAD	MIDDLE	N
SAN DIEGO	06	073	0198.09	41740	SAN DIEGO-CHULA VISTA-CARLSBAD	UPPER	N
SAN DIEGO	06	073	0198.10	41740	SAN DIEGO-CHULA VISTA-CARLSBAD	MIDDLE	N
SAN DIEGO	06	073	0198.11	41740	SAN DIEGO-CHULA VISTA-CARLSBAD	UPPER	N
SAN DIEGO	06	073	0199.02	41740	SAN DIEGO-CHULA VISTA-CARLSBAD	MIDDLE	Y
SAN DIEGO	06	073	0199.03	41740	SAN DIEGO-CHULA VISTA-CARLSBAD	MIDDLE	N
SAN DIEGO	06	073	0199.04	41740	SAN DIEGO-CHULA VISTA-CARLSBAD	MIDDLE	N
SAN DIEGO	06	073	0199.05	41740	SAN DIEGO-CHULA VISTA-CARLSBAD	MIDDLE	N
SAN DIEGO	06	073	0200.15	41740	SAN DIEGO-CHULA VISTA-CARLSBAD	UPPER	N
SAN DIEGO	06	073	0200.17	41740	SAN DIEGO-CHULA VISTA-CARLSBAD	MODERATE	Y
SAN DIEGO	06	073	0200.19	41740	SAN DIEGO-CHULA VISTA-CARLSBAD	MIDDLE	N
SAN DIEGO	06	073	0200.21	41740	SAN DIEGO-CHULA VISTA-CARLSBAD	MIDDLE	Y
SAN DIEGO	06	073	0200.23	41740	SAN DIEGO-CHULA VISTA-CARLSBAD	MIDDLE	Y
SAN DIEGO	06	073	0200.24	41740	SAN DIEGO-CHULA VISTA-CARLSBAD	MIDDLE	N
SAN DIEGO	06	073	0200.25	41740	SAN DIEGO-CHULA VISTA-CARLSBAD	MIDDLE	Y
SAN DIEGO	06	073	0200.26	41740	SAN DIEGO-CHULA VISTA-CARLSBAD	UPPER	N
SAN DIEGO	06	073	0200.28	41740	SAN DIEGO-CHULA VISTA-CARLSBAD	LOW	Y
SAN DIEGO	06	073	0200.29	41740	SAN DIEGO-CHULA VISTA-CARLSBAD	MODERATE	Y
SAN DIEGO	06	073	0200.30	41740	SAN DIEGO-CHULA VISTA-CARLSBAD	UPPER	N
SAN DIEGO	06	073	0200.31	41740	SAN DIEGO-CHULA VISTA-CARLSBAD	UPPER	N
SAN DIEGO	06	073	0200.32	41740	SAN DIEGO-CHULA VISTA-CARLSBAD	UPPER	N
SAN DIEGO	06	073	0200.33	41740	SAN DIEGO-CHULA VISTA-CARLSBAD	MIDDLE	N
SAN DIEGO	06	073	0200.34	41740	SAN DIEGO-CHULA VISTA-CARLSBAD	UPPER	N
SAN DIEGO	06	073	0200.35	41740	SAN DIEGO-CHULA VISTA-CARLSBAD	UPPER	N
SAN DIEGO	06	073	0200.36	41740	SAN DIEGO-CHULA VISTA-CARLSBAD	LOW	Y
SAN DIEGO	06	073	0200.37	41740	SAN DIEGO-CHULA VISTA-CARLSBAD	MODERATE	Y
SAN DIEGO	06	073	0200.38	41740	SAN DIEGO-CHULA VISTA-CARLSBAD	UPPER	Y
SAN DIEGO	06	073	0200.39	41740	SAN DIEGO-CHULA VISTA-CARLSBAD	MIDDLE	Y
SAN DIEGO	06	073	0200.40	41740	SAN DIEGO-CHULA VISTA-CARLSBAD	UPPER	N
SAN DIEGO	06	073	0200.41	41740	SAN DIEGO-CHULA VISTA-CARLSBAD	MIDDLE	Y
SAN DIEGO	06	073	0200.42	41740	SAN DIEGO-CHULA VISTA-CARLSBAD	UPPER	N
SAN DIEGO	06	073	0200.43	41740	SAN DIEGO-CHULA VISTA-CARLSBAD	UPPER	N
SAN DIEGO	06	073	0200.44	41740	SAN DIEGO-CHULA VISTA-CARLSBAD	UPPER	N

*MINORITY: "Y" = 50% OR GREATER

COMERICA BANK
CENSUS TRACT LISTINGS
CALIFORNIA
CRA ASSESSMENT AREA

ASSESSMENT AREA	STATE	COUNTY	CENSUS TRACT	MSA/MD	MSA NAME	TRACT INCOME LEVEL	*MINORITY
SAN DIEGO	06	073	0201.05	41740	SAN DIEGO-CHULA VISTA-CARLSBAD	MIDDLE	Y
SAN DIEGO	06	073	0201.06	41740	SAN DIEGO-CHULA VISTA-CARLSBAD	MIDDLE	Y
SAN DIEGO	06	073	0201.07	41740	SAN DIEGO-CHULA VISTA-CARLSBAD	MIDDLE	Y
SAN DIEGO	06	073	0201.08	41740	SAN DIEGO-CHULA VISTA-CARLSBAD	MODERATE	Y
SAN DIEGO	06	073	0201.09	41740	SAN DIEGO-CHULA VISTA-CARLSBAD	MODERATE	Y
SAN DIEGO	06	073	0201.10	41740	SAN DIEGO-CHULA VISTA-CARLSBAD	UPPER	Y
SAN DIEGO	06	073	0201.11	41740	SAN DIEGO-CHULA VISTA-CARLSBAD	UPPER	N
SAN DIEGO	06	073	0202.02	41740	SAN DIEGO-CHULA VISTA-CARLSBAD	LOW	Y
SAN DIEGO	06	073	0202.06	41740	SAN DIEGO-CHULA VISTA-CARLSBAD	MODERATE	Y
SAN DIEGO	06	073	0202.07	41740	SAN DIEGO-CHULA VISTA-CARLSBAD	LOW	Y
SAN DIEGO	06	073	0202.08	41740	SAN DIEGO-CHULA VISTA-CARLSBAD	MIDDLE	Y
SAN DIEGO	06	073	0202.09	41740	SAN DIEGO-CHULA VISTA-CARLSBAD	MODERATE	Y
SAN DIEGO	06	073	0202.10	41740	SAN DIEGO-CHULA VISTA-CARLSBAD	MODERATE	Y
SAN DIEGO	06	073	0202.11	41740	SAN DIEGO-CHULA VISTA-CARLSBAD	MODERATE	Y
SAN DIEGO	06	073	0202.13	41740	SAN DIEGO-CHULA VISTA-CARLSBAD	LOW	Y
SAN DIEGO	06	073	0202.14	41740	SAN DIEGO-CHULA VISTA-CARLSBAD	LOW	Y
SAN DIEGO	06	073	0203.04	41740	SAN DIEGO-CHULA VISTA-CARLSBAD	UPPER	N
SAN DIEGO	06	073	0203.05	41740	SAN DIEGO-CHULA VISTA-CARLSBAD	MIDDLE	Y
SAN DIEGO	06	073	0203.08	41740	SAN DIEGO-CHULA VISTA-CARLSBAD	LOW	Y
SAN DIEGO	06	073	0203.09	41740	SAN DIEGO-CHULA VISTA-CARLSBAD	MIDDLE	Y
SAN DIEGO	06	073	0203.10	41740	SAN DIEGO-CHULA VISTA-CARLSBAD	MIDDLE	Y
SAN DIEGO	06	073	0203.11	41740	SAN DIEGO-CHULA VISTA-CARLSBAD	MIDDLE	N
SAN DIEGO	06	073	0203.12	41740	SAN DIEGO-CHULA VISTA-CARLSBAD	MIDDLE	N
SAN DIEGO	06	073	0203.13	41740	SAN DIEGO-CHULA VISTA-CARLSBAD	MIDDLE	Y
SAN DIEGO	06	073	0204.01	41740	SAN DIEGO-CHULA VISTA-CARLSBAD	UPPER	N
SAN DIEGO	06	073	0204.03	41740	SAN DIEGO-CHULA VISTA-CARLSBAD	MIDDLE	Y
SAN DIEGO	06	073	0204.04	41740	SAN DIEGO-CHULA VISTA-CARLSBAD	MIDDLE	Y
SAN DIEGO	06	073	0204.05	41740	SAN DIEGO-CHULA VISTA-CARLSBAD	UPPER	N
SAN DIEGO	06	073	0205.00	41740	SAN DIEGO-CHULA VISTA-CARLSBAD	MODERATE	Y
SAN DIEGO	06	073	0206.01	41740	SAN DIEGO-CHULA VISTA-CARLSBAD	MODERATE	Y
SAN DIEGO	06	073	0206.02	41740	SAN DIEGO-CHULA VISTA-CARLSBAD	MODERATE	Y
SAN DIEGO	06	073	0207.05	41740	SAN DIEGO-CHULA VISTA-CARLSBAD	UPPER	N
SAN DIEGO	06	073	0207.06	41740	SAN DIEGO-CHULA VISTA-CARLSBAD	UPPER	N
SAN DIEGO	06	073	0207.07	41740	SAN DIEGO-CHULA VISTA-CARLSBAD	LOW	Y
SAN DIEGO	06	073	0207.08	41740	SAN DIEGO-CHULA VISTA-CARLSBAD	MIDDLE	N

*MINORITY: "Y" = 50% OR GREATER

COMERICA BANK
CENSUS TRACT LISTINGS
CALIFORNIA
CRA ASSESSMENT AREA

ASSESSMENT AREA	STATE	COUNTY	CENSUS TRACT	MSA/MD	MSA NAME	TRACT INCOME LEVEL	*MINORITY
SAN DIEGO	06	073	0207.10	41740	SAN DIEGO-CHULA VISTA-CARLSBAD	UPPER	N
SAN DIEGO	06	073	0207.11	41740	SAN DIEGO-CHULA VISTA-CARLSBAD	UPPER	N
SAN DIEGO	06	073	0207.12	41740	SAN DIEGO-CHULA VISTA-CARLSBAD	MIDDLE	Y
SAN DIEGO	06	073	0208.01	41740	SAN DIEGO-CHULA VISTA-CARLSBAD	UPPER	N
SAN DIEGO	06	073	0208.05	41740	SAN DIEGO-CHULA VISTA-CARLSBAD	MIDDLE	N
SAN DIEGO	06	073	0208.06	41740	SAN DIEGO-CHULA VISTA-CARLSBAD	MODERATE	N
SAN DIEGO	06	073	0208.07	41740	SAN DIEGO-CHULA VISTA-CARLSBAD	UPPER	N
SAN DIEGO	06	073	0208.10	41740	SAN DIEGO-CHULA VISTA-CARLSBAD	UPPER	N
SAN DIEGO	06	073	0208.11	41740	SAN DIEGO-CHULA VISTA-CARLSBAD	UPPER	N
SAN DIEGO	06	073	0208.12	41740	SAN DIEGO-CHULA VISTA-CARLSBAD	MODERATE	Y
SAN DIEGO	06	073	0208.13	41740	SAN DIEGO-CHULA VISTA-CARLSBAD	MIDDLE	N
SAN DIEGO	06	073	0209.02	41740	SAN DIEGO-CHULA VISTA-CARLSBAD	MIDDLE	N
SAN DIEGO	06	073	0209.03	41740	SAN DIEGO-CHULA VISTA-CARLSBAD	MODERATE	N
SAN DIEGO	06	073	0209.04	41740	SAN DIEGO-CHULA VISTA-CARLSBAD	MIDDLE	N
SAN DIEGO	06	073	0210.01	41740	SAN DIEGO-CHULA VISTA-CARLSBAD	MODERATE	N
SAN DIEGO	06	073	0210.02	41740	SAN DIEGO-CHULA VISTA-CARLSBAD	UPPER	N
SAN DIEGO	06	073	0211.01	41740	SAN DIEGO-CHULA VISTA-CARLSBAD	MIDDLE	Y
SAN DIEGO	06	073	0211.02	41740	SAN DIEGO-CHULA VISTA-CARLSBAD	LOW	N
SAN DIEGO	06	073	0212.02	41740	SAN DIEGO-CHULA VISTA-CARLSBAD	MIDDLE	N
SAN DIEGO	06	073	0212.04	41740	SAN DIEGO-CHULA VISTA-CARLSBAD	UPPER	N
SAN DIEGO	06	073	0212.05	41740	SAN DIEGO-CHULA VISTA-CARLSBAD	MIDDLE	N
SAN DIEGO	06	073	0212.06	41740	SAN DIEGO-CHULA VISTA-CARLSBAD	UPPER	N
SAN DIEGO	06	073	0213.02	41740	SAN DIEGO-CHULA VISTA-CARLSBAD	MIDDLE	Y
SAN DIEGO	06	073	0213.04	41740	SAN DIEGO-CHULA VISTA-CARLSBAD	UPPER	N
SAN DIEGO	06	073	0213.05	41740	SAN DIEGO-CHULA VISTA-CARLSBAD	MIDDLE	N
SAN DIEGO	06	073	0213.06	41740	SAN DIEGO-CHULA VISTA-CARLSBAD	UPPER	Y
SAN DIEGO	06	073	0214.01	41740	SAN DIEGO-CHULA VISTA-CARLSBAD	MIDDLE	N
SAN DIEGO	06	073	0214.02	41740	SAN DIEGO-CHULA VISTA-CARLSBAD	UPPER	N
SAN DIEGO	06	073	0215.01	41740	SAN DIEGO-CHULA VISTA-CARLSBAD	UPPER	N
SAN DIEGO	06	073	0215.02	41740	SAN DIEGO-CHULA VISTA-CARLSBAD	UPPER	Y
SAN DIEGO	06	073	0216.00	41740	SAN DIEGO-CHULA VISTA-CARLSBAD	MIDDLE	N
SAN DIEGO	06	073	0218.00	41740	SAN DIEGO-CHULA VISTA-CARLSBAD	UPPER	N
SAN DIEGO	06	073	0219.00	41740	SAN DIEGO-CHULA VISTA-CARLSBAD	LOW	Y
SAN DIEGO	06	073	0220.00	41740	SAN DIEGO-CHULA VISTA-CARLSBAD	LOW	Y
SAN DIEGO	06	073	0221.01	41740	SAN DIEGO-CHULA VISTA-CARLSBAD	UPPER	N

*MINORITY: "Y" = 50% OR GREATER

COMERICA BANK
CENSUS TRACT LISTINGS
CALIFORNIA
CRA ASSESSMENT AREA

ASSESSMENT AREA	STATE	COUNTY	CENSUS TRACT	MSA/MD	MSA NAME	TRACT INCOME LEVEL	*MINORITY
SAN DIEGO	06	073	0221.02	41740	SAN DIEGO-CHULA VISTA-CARLSBAD	UPPER	N
SAN DIEGO	06	073	9901.00	41740	SAN DIEGO-CHULA VISTA-CARLSBAD	NA	NA
SAN FRANCISCO BAY	06	001	4001.00	36084	SAN FRANCISCO-OAKLAND-FREMONT	UPPER	N
SAN FRANCISCO BAY	06	001	4002.00	36084	SAN FRANCISCO-OAKLAND-FREMONT	UPPER	N
SAN FRANCISCO BAY	06	001	4003.00	36084	SAN FRANCISCO-OAKLAND-FREMONT	UPPER	N
SAN FRANCISCO BAY	06	001	4004.00	36084	SAN FRANCISCO-OAKLAND-FREMONT	UPPER	N
SAN FRANCISCO BAY	06	001	4005.00	36084	SAN FRANCISCO-OAKLAND-FREMONT	MIDDLE	N
SAN FRANCISCO BAY	06	001	4006.00	36084	SAN FRANCISCO-OAKLAND-FREMONT	MIDDLE	Y
SAN FRANCISCO BAY	06	001	4007.00	36084	SAN FRANCISCO-OAKLAND-FREMONT	MODERATE	Y
SAN FRANCISCO BAY	06	001	4008.00	36084	SAN FRANCISCO-OAKLAND-FREMONT	MODERATE	Y
SAN FRANCISCO BAY	06	001	4009.00	36084	SAN FRANCISCO-OAKLAND-FREMONT	MODERATE	Y
SAN FRANCISCO BAY	06	001	4010.00	36084	SAN FRANCISCO-OAKLAND-FREMONT	MIDDLE	Y
SAN FRANCISCO BAY	06	001	4011.00	36084	SAN FRANCISCO-OAKLAND-FREMONT	MIDDLE	Y
SAN FRANCISCO BAY	06	001	4012.00	36084	SAN FRANCISCO-OAKLAND-FREMONT	MIDDLE	N
SAN FRANCISCO BAY	06	001	4013.00	36084	SAN FRANCISCO-OAKLAND-FREMONT	MODERATE	Y
SAN FRANCISCO BAY	06	001	4014.00	36084	SAN FRANCISCO-OAKLAND-FREMONT	LOW	Y
SAN FRANCISCO BAY	06	001	4015.00	36084	SAN FRANCISCO-OAKLAND-FREMONT	MODERATE	Y
SAN FRANCISCO BAY	06	001	4016.00	36084	SAN FRANCISCO-OAKLAND-FREMONT	LOW	Y
SAN FRANCISCO BAY	06	001	4017.00	36084	SAN FRANCISCO-OAKLAND-FREMONT	MIDDLE	Y
SAN FRANCISCO BAY	06	001	4018.00	36084	SAN FRANCISCO-OAKLAND-FREMONT	MODERATE	Y
SAN FRANCISCO BAY	06	001	4022.00	36084	SAN FRANCISCO-OAKLAND-FREMONT	LOW	Y
SAN FRANCISCO BAY	06	001	4024.00	36084	SAN FRANCISCO-OAKLAND-FREMONT	LOW	Y
SAN FRANCISCO BAY	06	001	4025.00	36084	SAN FRANCISCO-OAKLAND-FREMONT	LOW	Y
SAN FRANCISCO BAY	06	001	4026.00	36084	SAN FRANCISCO-OAKLAND-FREMONT	LOW	Y
SAN FRANCISCO BAY	06	001	4027.00	36084	SAN FRANCISCO-OAKLAND-FREMONT	MIDDLE	Y
SAN FRANCISCO BAY	06	001	4028.01	36084	SAN FRANCISCO-OAKLAND-FREMONT	NA	Y
SAN FRANCISCO BAY	06	001	4028.02	36084	SAN FRANCISCO-OAKLAND-FREMONT	NA	Y
SAN FRANCISCO BAY	06	001	4029.00	36084	SAN FRANCISCO-OAKLAND-FREMONT	LOW	Y
SAN FRANCISCO BAY	06	001	4030.00	36084	SAN FRANCISCO-OAKLAND-FREMONT	LOW	Y
SAN FRANCISCO BAY	06	001	4031.00	36084	SAN FRANCISCO-OAKLAND-FREMONT	MIDDLE	Y
SAN FRANCISCO BAY	06	001	4033.01	36084	SAN FRANCISCO-OAKLAND-FREMONT	LOW	Y
SAN FRANCISCO BAY	06	001	4033.02	36084	SAN FRANCISCO-OAKLAND-FREMONT	UPPER	Y
SAN FRANCISCO BAY	06	001	4034.01	36084	SAN FRANCISCO-OAKLAND-FREMONT	MODERATE	Y
SAN FRANCISCO BAY	06	001	4034.02	36084	SAN FRANCISCO-OAKLAND-FREMONT	LOW	Y
SAN FRANCISCO BAY	06	001	4035.01	36084	SAN FRANCISCO-OAKLAND-FREMONT	MIDDLE	Y

*MINORITY: "Y" = 50% OR GREATER

COMERICA BANK
CENSUS TRACT LISTINGS
CALIFORNIA
CRA ASSESSMENT AREA

ASSESSMENT AREA	STATE	COUNTY	CENSUS TRACT	MSA/MD	MSA NAME	TRACT INCOME LEVEL	*MINORITY
SAN FRANCISCO BAY	06	001	4035.02	36084	SAN FRANCISCO-OAKLAND-FREMONT	MIDDLE	Y
SAN FRANCISCO BAY	06	001	4036.00	36084	SAN FRANCISCO-OAKLAND-FREMONT	MODERATE	Y
SAN FRANCISCO BAY	06	001	4037.01	36084	SAN FRANCISCO-OAKLAND-FREMONT	MIDDLE	Y
SAN FRANCISCO BAY	06	001	4037.02	36084	SAN FRANCISCO-OAKLAND-FREMONT	UPPER	Y
SAN FRANCISCO BAY	06	001	4038.00	36084	SAN FRANCISCO-OAKLAND-FREMONT	UPPER	N
SAN FRANCISCO BAY	06	001	4039.00	36084	SAN FRANCISCO-OAKLAND-FREMONT	UPPER	N
SAN FRANCISCO BAY	06	001	4040.00	36084	SAN FRANCISCO-OAKLAND-FREMONT	MODERATE	N
SAN FRANCISCO BAY	06	001	4041.01	36084	SAN FRANCISCO-OAKLAND-FREMONT	UPPER	N
SAN FRANCISCO BAY	06	001	4041.02	36084	SAN FRANCISCO-OAKLAND-FREMONT	MIDDLE	N
SAN FRANCISCO BAY	06	001	4042.00	36084	SAN FRANCISCO-OAKLAND-FREMONT	UPPER	N
SAN FRANCISCO BAY	06	001	4043.00	36084	SAN FRANCISCO-OAKLAND-FREMONT	UPPER	N
SAN FRANCISCO BAY	06	001	4044.00	36084	SAN FRANCISCO-OAKLAND-FREMONT	UPPER	N
SAN FRANCISCO BAY	06	001	4045.01	36084	SAN FRANCISCO-OAKLAND-FREMONT	UPPER	N
SAN FRANCISCO BAY	06	001	4045.02	36084	SAN FRANCISCO-OAKLAND-FREMONT	UPPER	N
SAN FRANCISCO BAY	06	001	4046.00	36084	SAN FRANCISCO-OAKLAND-FREMONT	UPPER	N
SAN FRANCISCO BAY	06	001	4047.00	36084	SAN FRANCISCO-OAKLAND-FREMONT	UPPER	N
SAN FRANCISCO BAY	06	001	4048.00	36084	SAN FRANCISCO-OAKLAND-FREMONT	UPPER	Y
SAN FRANCISCO BAY	06	001	4049.00	36084	SAN FRANCISCO-OAKLAND-FREMONT	UPPER	N
SAN FRANCISCO BAY	06	001	4050.00	36084	SAN FRANCISCO-OAKLAND-FREMONT	UPPER	N
SAN FRANCISCO BAY	06	001	4051.00	36084	SAN FRANCISCO-OAKLAND-FREMONT	UPPER	N
SAN FRANCISCO BAY	06	001	4052.00	36084	SAN FRANCISCO-OAKLAND-FREMONT	MIDDLE	Y
SAN FRANCISCO BAY	06	001	4053.01	36084	SAN FRANCISCO-OAKLAND-FREMONT	MODERATE	Y
SAN FRANCISCO BAY	06	001	4053.02	36084	SAN FRANCISCO-OAKLAND-FREMONT	MIDDLE	Y
SAN FRANCISCO BAY	06	001	4054.01	36084	SAN FRANCISCO-OAKLAND-FREMONT	LOW	Y
SAN FRANCISCO BAY	06	001	4054.02	36084	SAN FRANCISCO-OAKLAND-FREMONT	LOW	Y
SAN FRANCISCO BAY	06	001	4055.00	36084	SAN FRANCISCO-OAKLAND-FREMONT	MODERATE	Y
SAN FRANCISCO BAY	06	001	4056.00	36084	SAN FRANCISCO-OAKLAND-FREMONT	MODERATE	Y
SAN FRANCISCO BAY	06	001	4057.00	36084	SAN FRANCISCO-OAKLAND-FREMONT	MODERATE	Y
SAN FRANCISCO BAY	06	001	4058.00	36084	SAN FRANCISCO-OAKLAND-FREMONT	MODERATE	Y
SAN FRANCISCO BAY	06	001	4059.01	36084	SAN FRANCISCO-OAKLAND-FREMONT	LOW	Y
SAN FRANCISCO BAY	06	001	4059.02	36084	SAN FRANCISCO-OAKLAND-FREMONT	LOW	Y
SAN FRANCISCO BAY	06	001	4060.00	36084	SAN FRANCISCO-OAKLAND-FREMONT	LOW	Y
SAN FRANCISCO BAY	06	001	4061.00	36084	SAN FRANCISCO-OAKLAND-FREMONT	MODERATE	Y
SAN FRANCISCO BAY	06	001	4062.01	36084	SAN FRANCISCO-OAKLAND-FREMONT	LOW	Y
SAN FRANCISCO BAY	06	001	4062.02	36084	SAN FRANCISCO-OAKLAND-FREMONT	LOW	Y

*MINORITY: "Y" = 50% OR GREATER

COMERICA BANK
CENSUS TRACT LISTINGS
CALIFORNIA
CRA ASSESSMENT AREA

ASSESSMENT AREA	STATE	COUNTY	CENSUS TRACT	MSA/MD	MSA NAME	TRACT INCOME LEVEL	*MINORITY
SAN FRANCISCO BAY	06	001	4063.00	36084	SAN FRANCISCO-OAKLAND-FREMONT	LOW	Y
SAN FRANCISCO BAY	06	001	4064.00	36084	SAN FRANCISCO-OAKLAND-FREMONT	MODERATE	Y
SAN FRANCISCO BAY	06	001	4065.00	36084	SAN FRANCISCO-OAKLAND-FREMONT	LOW	Y
SAN FRANCISCO BAY	06	001	4066.01	36084	SAN FRANCISCO-OAKLAND-FREMONT	MODERATE	Y
SAN FRANCISCO BAY	06	001	4066.02	36084	SAN FRANCISCO-OAKLAND-FREMONT	MODERATE	Y
SAN FRANCISCO BAY	06	001	4067.00	36084	SAN FRANCISCO-OAKLAND-FREMONT	MIDDLE	Y
SAN FRANCISCO BAY	06	001	4068.00	36084	SAN FRANCISCO-OAKLAND-FREMONT	MIDDLE	Y
SAN FRANCISCO BAY	06	001	4069.00	36084	SAN FRANCISCO-OAKLAND-FREMONT	MIDDLE	Y
SAN FRANCISCO BAY	06	001	4070.00	36084	SAN FRANCISCO-OAKLAND-FREMONT	MODERATE	Y
SAN FRANCISCO BAY	06	001	4071.01	36084	SAN FRANCISCO-OAKLAND-FREMONT	LOW	Y
SAN FRANCISCO BAY	06	001	4071.02	36084	SAN FRANCISCO-OAKLAND-FREMONT	MODERATE	Y
SAN FRANCISCO BAY	06	001	4072.00	36084	SAN FRANCISCO-OAKLAND-FREMONT	LOW	Y
SAN FRANCISCO BAY	06	001	4073.00	36084	SAN FRANCISCO-OAKLAND-FREMONT	MODERATE	Y
SAN FRANCISCO BAY	06	001	4074.00	36084	SAN FRANCISCO-OAKLAND-FREMONT	MODERATE	Y
SAN FRANCISCO BAY	06	001	4075.00	36084	SAN FRANCISCO-OAKLAND-FREMONT	LOW	Y
SAN FRANCISCO BAY	06	001	4076.00	36084	SAN FRANCISCO-OAKLAND-FREMONT	MODERATE	Y
SAN FRANCISCO BAY	06	001	4077.00	36084	SAN FRANCISCO-OAKLAND-FREMONT	MIDDLE	Y
SAN FRANCISCO BAY	06	001	4078.00	36084	SAN FRANCISCO-OAKLAND-FREMONT	MIDDLE	Y
SAN FRANCISCO BAY	06	001	4079.00	36084	SAN FRANCISCO-OAKLAND-FREMONT	MIDDLE	Y
SAN FRANCISCO BAY	06	001	4080.00	36084	SAN FRANCISCO-OAKLAND-FREMONT	UPPER	N
SAN FRANCISCO BAY	06	001	4081.00	36084	SAN FRANCISCO-OAKLAND-FREMONT	UPPER	Y
SAN FRANCISCO BAY	06	001	4082.00	36084	SAN FRANCISCO-OAKLAND-FREMONT	MODERATE	Y
SAN FRANCISCO BAY	06	001	4083.00	36084	SAN FRANCISCO-OAKLAND-FREMONT	MIDDLE	Y
SAN FRANCISCO BAY	06	001	4084.00	36084	SAN FRANCISCO-OAKLAND-FREMONT	MODERATE	Y
SAN FRANCISCO BAY	06	001	4085.00	36084	SAN FRANCISCO-OAKLAND-FREMONT	MODERATE	Y
SAN FRANCISCO BAY	06	001	4086.00	36084	SAN FRANCISCO-OAKLAND-FREMONT	LOW	Y
SAN FRANCISCO BAY	06	001	4087.00	36084	SAN FRANCISCO-OAKLAND-FREMONT	LOW	Y
SAN FRANCISCO BAY	06	001	4088.00	36084	SAN FRANCISCO-OAKLAND-FREMONT	LOW	Y
SAN FRANCISCO BAY	06	001	4089.00	36084	SAN FRANCISCO-OAKLAND-FREMONT	LOW	Y
SAN FRANCISCO BAY	06	001	4090.00	36084	SAN FRANCISCO-OAKLAND-FREMONT	MODERATE	Y
SAN FRANCISCO BAY	06	001	4091.00	36084	SAN FRANCISCO-OAKLAND-FREMONT	MODERATE	Y
SAN FRANCISCO BAY	06	001	4092.00	36084	SAN FRANCISCO-OAKLAND-FREMONT	LOW	Y
SAN FRANCISCO BAY	06	001	4093.00	36084	SAN FRANCISCO-OAKLAND-FREMONT	LOW	Y
SAN FRANCISCO BAY	06	001	4094.00	36084	SAN FRANCISCO-OAKLAND-FREMONT	LOW	Y
SAN FRANCISCO BAY	06	001	4095.00	36084	SAN FRANCISCO-OAKLAND-FREMONT	LOW	Y

*MINORITY: "Y" = 50% OR GREATER

COMERICA BANK
CENSUS TRACT LISTINGS
CALIFORNIA
CRA ASSESSMENT AREA

ASSESSMENT AREA	STATE	COUNTY	CENSUS TRACT	MSA/MD	MSA NAME	TRACT INCOME LEVEL	*MINORITY
SAN FRANCISCO BAY	06	001	4096.00	36084	SAN FRANCISCO-OAKLAND-FREMONT	LOW	Y
SAN FRANCISCO BAY	06	001	4097.00	36084	SAN FRANCISCO-OAKLAND-FREMONT	LOW	Y
SAN FRANCISCO BAY	06	001	4098.00	36084	SAN FRANCISCO-OAKLAND-FREMONT	MIDDLE	Y
SAN FRANCISCO BAY	06	001	4099.00	36084	SAN FRANCISCO-OAKLAND-FREMONT	UPPER	Y
SAN FRANCISCO BAY	06	001	4100.00	36084	SAN FRANCISCO-OAKLAND-FREMONT	MIDDLE	Y
SAN FRANCISCO BAY	06	001	4101.00	36084	SAN FRANCISCO-OAKLAND-FREMONT	MODERATE	Y
SAN FRANCISCO BAY	06	001	4102.00	36084	SAN FRANCISCO-OAKLAND-FREMONT	MODERATE	Y
SAN FRANCISCO BAY	06	001	4103.00	36084	SAN FRANCISCO-OAKLAND-FREMONT	LOW	Y
SAN FRANCISCO BAY	06	001	4104.00	36084	SAN FRANCISCO-OAKLAND-FREMONT	MODERATE	Y
SAN FRANCISCO BAY	06	001	4105.00	36084	SAN FRANCISCO-OAKLAND-FREMONT	LOW	Y
SAN FRANCISCO BAY	06	001	4201.00	36084	SAN FRANCISCO-OAKLAND-FREMONT	UPPER	N
SAN FRANCISCO BAY	06	001	4202.00	36084	SAN FRANCISCO-OAKLAND-FREMONT	MIDDLE	Y
SAN FRANCISCO BAY	06	001	4203.01	36084	SAN FRANCISCO-OAKLAND-FREMONT	MIDDLE	Y
SAN FRANCISCO BAY	06	001	4203.02	36084	SAN FRANCISCO-OAKLAND-FREMONT	MIDDLE	Y
SAN FRANCISCO BAY	06	001	4204.01	36084	SAN FRANCISCO-OAKLAND-FREMONT	LOW	Y
SAN FRANCISCO BAY	06	001	4204.02	36084	SAN FRANCISCO-OAKLAND-FREMONT	LOW	Y
SAN FRANCISCO BAY	06	001	4205.00	36084	SAN FRANCISCO-OAKLAND-FREMONT	MIDDLE	Y
SAN FRANCISCO BAY	06	001	4206.00	36084	SAN FRANCISCO-OAKLAND-FREMONT	UPPER	N
SAN FRANCISCO BAY	06	001	4211.00	36084	SAN FRANCISCO-OAKLAND-FREMONT	UPPER	N
SAN FRANCISCO BAY	06	001	4212.00	36084	SAN FRANCISCO-OAKLAND-FREMONT	UPPER	N
SAN FRANCISCO BAY	06	001	4213.00	36084	SAN FRANCISCO-OAKLAND-FREMONT	UPPER	N
SAN FRANCISCO BAY	06	001	4214.00	36084	SAN FRANCISCO-OAKLAND-FREMONT	UPPER	N
SAN FRANCISCO BAY	06	001	4215.00	36084	SAN FRANCISCO-OAKLAND-FREMONT	UPPER	N
SAN FRANCISCO BAY	06	001	4216.00	36084	SAN FRANCISCO-OAKLAND-FREMONT	UPPER	N
SAN FRANCISCO BAY	06	001	4217.00	36084	SAN FRANCISCO-OAKLAND-FREMONT	UPPER	N
SAN FRANCISCO BAY	06	001	4218.00	36084	SAN FRANCISCO-OAKLAND-FREMONT	UPPER	N
SAN FRANCISCO BAY	06	001	4219.00	36084	SAN FRANCISCO-OAKLAND-FREMONT	MIDDLE	N
SAN FRANCISCO BAY	06	001	4220.00	36084	SAN FRANCISCO-OAKLAND-FREMONT	MIDDLE	Y
SAN FRANCISCO BAY	06	001	4221.00	36084	SAN FRANCISCO-OAKLAND-FREMONT	MODERATE	Y
SAN FRANCISCO BAY	06	001	4222.00	36084	SAN FRANCISCO-OAKLAND-FREMONT	MIDDLE	N
SAN FRANCISCO BAY	06	001	4223.00	36084	SAN FRANCISCO-OAKLAND-FREMONT	UPPER	N
SAN FRANCISCO BAY	06	001	4224.00	36084	SAN FRANCISCO-OAKLAND-FREMONT	MODERATE	Y
SAN FRANCISCO BAY	06	001	4225.00	36084	SAN FRANCISCO-OAKLAND-FREMONT	MIDDLE	Y
SAN FRANCISCO BAY	06	001	4227.00	36084	SAN FRANCISCO-OAKLAND-FREMONT	UPPER	Y
SAN FRANCISCO BAY	06	001	4228.00	36084	SAN FRANCISCO-OAKLAND-FREMONT	NA	Y

*MINORITY: "Y" = 50% OR GREATER

COMERICA BANK
CENSUS TRACT LISTINGS
CALIFORNIA
CRA ASSESSMENT AREA

ASSESSMENT AREA	STATE	COUNTY	CENSUS TRACT	MSA/MD	MSA NAME	TRACT INCOME LEVEL	*MINORITY
SAN FRANCISCO BAY	06	001	4229.01	36084	SAN FRANCISCO-OAKLAND-FREMONT	MODERATE	Y
SAN FRANCISCO BAY	06	001	4229.02	36084	SAN FRANCISCO-OAKLAND-FREMONT	NA	Y
SAN FRANCISCO BAY	06	001	4230.00	36084	SAN FRANCISCO-OAKLAND-FREMONT	MIDDLE	N
SAN FRANCISCO BAY	06	001	4231.00	36084	SAN FRANCISCO-OAKLAND-FREMONT	MODERATE	Y
SAN FRANCISCO BAY	06	001	4232.00	36084	SAN FRANCISCO-OAKLAND-FREMONT	MIDDLE	Y
SAN FRANCISCO BAY	06	001	4233.00	36084	SAN FRANCISCO-OAKLAND-FREMONT	MIDDLE	Y
SAN FRANCISCO BAY	06	001	4234.00	36084	SAN FRANCISCO-OAKLAND-FREMONT	MIDDLE	Y
SAN FRANCISCO BAY	06	001	4235.00	36084	SAN FRANCISCO-OAKLAND-FREMONT	MODERATE	Y
SAN FRANCISCO BAY	06	001	4236.01	36084	SAN FRANCISCO-OAKLAND-FREMONT	MIDDLE	N
SAN FRANCISCO BAY	06	001	4236.02	36084	SAN FRANCISCO-OAKLAND-FREMONT	NA	Y
SAN FRANCISCO BAY	06	001	4237.00	36084	SAN FRANCISCO-OAKLAND-FREMONT	UPPER	N
SAN FRANCISCO BAY	06	001	4238.00	36084	SAN FRANCISCO-OAKLAND-FREMONT	UPPER	N
SAN FRANCISCO BAY	06	001	4239.01	36084	SAN FRANCISCO-OAKLAND-FREMONT	MIDDLE	N
SAN FRANCISCO BAY	06	001	4239.02	36084	SAN FRANCISCO-OAKLAND-FREMONT	UPPER	N
SAN FRANCISCO BAY	06	001	4240.01	36084	SAN FRANCISCO-OAKLAND-FREMONT	MIDDLE	Y
SAN FRANCISCO BAY	06	001	4240.02	36084	SAN FRANCISCO-OAKLAND-FREMONT	MIDDLE	Y
SAN FRANCISCO BAY	06	001	4251.01	36084	SAN FRANCISCO-OAKLAND-FREMONT	MIDDLE	N
SAN FRANCISCO BAY	06	001	4251.02	36084	SAN FRANCISCO-OAKLAND-FREMONT	MIDDLE	Y
SAN FRANCISCO BAY	06	001	4251.03	36084	SAN FRANCISCO-OAKLAND-FREMONT	UPPER	Y
SAN FRANCISCO BAY	06	001	4251.04	36084	SAN FRANCISCO-OAKLAND-FREMONT	MIDDLE	Y
SAN FRANCISCO BAY	06	001	4261.00	36084	SAN FRANCISCO-OAKLAND-FREMONT	UPPER	N
SAN FRANCISCO BAY	06	001	4262.00	36084	SAN FRANCISCO-OAKLAND-FREMONT	UPPER	N
SAN FRANCISCO BAY	06	001	4271.00	36084	SAN FRANCISCO-OAKLAND-FREMONT	UPPER	N
SAN FRANCISCO BAY	06	001	4272.00	36084	SAN FRANCISCO-OAKLAND-FREMONT	MIDDLE	Y
SAN FRANCISCO BAY	06	001	4273.00	36084	SAN FRANCISCO-OAKLAND-FREMONT	MIDDLE	Y
SAN FRANCISCO BAY	06	001	4276.00	36084	SAN FRANCISCO-OAKLAND-FREMONT	MODERATE	Y
SAN FRANCISCO BAY	06	001	4277.00	36084	SAN FRANCISCO-OAKLAND-FREMONT	MIDDLE	Y
SAN FRANCISCO BAY	06	001	4278.00	36084	SAN FRANCISCO-OAKLAND-FREMONT	MIDDLE	Y
SAN FRANCISCO BAY	06	001	4279.00	36084	SAN FRANCISCO-OAKLAND-FREMONT	MIDDLE	Y
SAN FRANCISCO BAY	06	001	4280.00	36084	SAN FRANCISCO-OAKLAND-FREMONT	MIDDLE	Y
SAN FRANCISCO BAY	06	001	4281.00	36084	SAN FRANCISCO-OAKLAND-FREMONT	MIDDLE	N
SAN FRANCISCO BAY	06	001	4282.00	36084	SAN FRANCISCO-OAKLAND-FREMONT	MIDDLE	Y
SAN FRANCISCO BAY	06	001	4283.01	36084	SAN FRANCISCO-OAKLAND-FREMONT	UPPER	Y
SAN FRANCISCO BAY	06	001	4283.02	36084	SAN FRANCISCO-OAKLAND-FREMONT	UPPER	Y
SAN FRANCISCO BAY	06	001	4284.00	36084	SAN FRANCISCO-OAKLAND-FREMONT	MODERATE	Y

*MINORITY: "Y" = 50% OR GREATER

COMERICA BANK
CENSUS TRACT LISTINGS
CALIFORNIA
CRA ASSESSMENT AREA

ASSESSMENT AREA	STATE	COUNTY	CENSUS TRACT	MSA/MD	MSA NAME	TRACT INCOME LEVEL	*MINORITY
SAN FRANCISCO BAY	06	001	4285.00	36084	SAN FRANCISCO-OAKLAND-FREMONT	MIDDLE	Y
SAN FRANCISCO BAY	06	001	4286.00	36084	SAN FRANCISCO-OAKLAND-FREMONT	MIDDLE	Y
SAN FRANCISCO BAY	06	001	4287.00	36084	SAN FRANCISCO-OAKLAND-FREMONT	MIDDLE	Y
SAN FRANCISCO BAY	06	001	4301.01	36084	SAN FRANCISCO-OAKLAND-FREMONT	UPPER	Y
SAN FRANCISCO BAY	06	001	4301.02	36084	SAN FRANCISCO-OAKLAND-FREMONT	UPPER	N
SAN FRANCISCO BAY	06	001	4302.00	36084	SAN FRANCISCO-OAKLAND-FREMONT	UPPER	Y
SAN FRANCISCO BAY	06	001	4303.00	36084	SAN FRANCISCO-OAKLAND-FREMONT	UPPER	Y
SAN FRANCISCO BAY	06	001	4304.00	36084	SAN FRANCISCO-OAKLAND-FREMONT	UPPER	N
SAN FRANCISCO BAY	06	001	4305.00	36084	SAN FRANCISCO-OAKLAND-FREMONT	MODERATE	Y
SAN FRANCISCO BAY	06	001	4306.00	36084	SAN FRANCISCO-OAKLAND-FREMONT	MIDDLE	Y
SAN FRANCISCO BAY	06	001	4307.00	36084	SAN FRANCISCO-OAKLAND-FREMONT	MIDDLE	Y
SAN FRANCISCO BAY	06	001	4308.00	36084	SAN FRANCISCO-OAKLAND-FREMONT	MIDDLE	Y
SAN FRANCISCO BAY	06	001	4309.00	36084	SAN FRANCISCO-OAKLAND-FREMONT	MODERATE	Y
SAN FRANCISCO BAY	06	001	4310.00	36084	SAN FRANCISCO-OAKLAND-FREMONT	MODERATE	Y
SAN FRANCISCO BAY	06	001	4311.00	36084	SAN FRANCISCO-OAKLAND-FREMONT	MIDDLE	Y
SAN FRANCISCO BAY	06	001	4312.00	36084	SAN FRANCISCO-OAKLAND-FREMONT	MIDDLE	Y
SAN FRANCISCO BAY	06	001	4321.00	36084	SAN FRANCISCO-OAKLAND-FREMONT	UPPER	Y
SAN FRANCISCO BAY	06	001	4322.00	36084	SAN FRANCISCO-OAKLAND-FREMONT	MIDDLE	Y
SAN FRANCISCO BAY	06	001	4323.00	36084	SAN FRANCISCO-OAKLAND-FREMONT	MIDDLE	Y
SAN FRANCISCO BAY	06	001	4324.00	36084	SAN FRANCISCO-OAKLAND-FREMONT	MODERATE	Y
SAN FRANCISCO BAY	06	001	4325.01	36084	SAN FRANCISCO-OAKLAND-FREMONT	MODERATE	Y
SAN FRANCISCO BAY	06	001	4325.02	36084	SAN FRANCISCO-OAKLAND-FREMONT	MODERATE	Y
SAN FRANCISCO BAY	06	001	4326.01	36084	SAN FRANCISCO-OAKLAND-FREMONT	NA	Y
SAN FRANCISCO BAY	06	001	4326.02	36084	SAN FRANCISCO-OAKLAND-FREMONT	MODERATE	Y
SAN FRANCISCO BAY	06	001	4327.00	36084	SAN FRANCISCO-OAKLAND-FREMONT	MIDDLE	Y
SAN FRANCISCO BAY	06	001	4328.00	36084	SAN FRANCISCO-OAKLAND-FREMONT	MIDDLE	Y
SAN FRANCISCO BAY	06	001	4330.00	36084	SAN FRANCISCO-OAKLAND-FREMONT	MODERATE	Y
SAN FRANCISCO BAY	06	001	4331.02	36084	SAN FRANCISCO-OAKLAND-FREMONT	MIDDLE	Y
SAN FRANCISCO BAY	06	001	4331.03	36084	SAN FRANCISCO-OAKLAND-FREMONT	MODERATE	Y
SAN FRANCISCO BAY	06	001	4331.04	36084	SAN FRANCISCO-OAKLAND-FREMONT	LOW	Y
SAN FRANCISCO BAY	06	001	4332.00	36084	SAN FRANCISCO-OAKLAND-FREMONT	MODERATE	Y
SAN FRANCISCO BAY	06	001	4333.00	36084	SAN FRANCISCO-OAKLAND-FREMONT	MODERATE	Y
SAN FRANCISCO BAY	06	001	4334.00	36084	SAN FRANCISCO-OAKLAND-FREMONT	MIDDLE	Y
SAN FRANCISCO BAY	06	001	4335.00	36084	SAN FRANCISCO-OAKLAND-FREMONT	MIDDLE	Y
SAN FRANCISCO BAY	06	001	4336.00	36084	SAN FRANCISCO-OAKLAND-FREMONT	MODERATE	Y

*MINORITY: "Y" = 50% OR GREATER

COMERICA BANK
CENSUS TRACT LISTINGS
CALIFORNIA
CRA ASSESSMENT AREA

ASSESSMENT AREA	STATE	COUNTY	CENSUS TRACT	MSA/MD	MSA NAME	TRACT INCOME LEVEL	*MINORITY
SAN FRANCISCO BAY	06	001	4337.00	36084	SAN FRANCISCO-OAKLAND-FREMONT	MODERATE	Y
SAN FRANCISCO BAY	06	001	4338.01	36084	SAN FRANCISCO-OAKLAND-FREMONT	MODERATE	Y
SAN FRANCISCO BAY	06	001	4338.02	36084	SAN FRANCISCO-OAKLAND-FREMONT	MIDDLE	Y
SAN FRANCISCO BAY	06	001	4339.00	36084	SAN FRANCISCO-OAKLAND-FREMONT	LOW	Y
SAN FRANCISCO BAY	06	001	4340.00	36084	SAN FRANCISCO-OAKLAND-FREMONT	LOW	Y
SAN FRANCISCO BAY	06	001	4351.02	36084	SAN FRANCISCO-OAKLAND-FREMONT	MIDDLE	Y
SAN FRANCISCO BAY	06	001	4351.03	36084	SAN FRANCISCO-OAKLAND-FREMONT	UPPER	Y
SAN FRANCISCO BAY	06	001	4351.04	36084	SAN FRANCISCO-OAKLAND-FREMONT	MIDDLE	Y
SAN FRANCISCO BAY	06	001	4352.00	36084	SAN FRANCISCO-OAKLAND-FREMONT	MIDDLE	Y
SAN FRANCISCO BAY	06	001	4353.00	36084	SAN FRANCISCO-OAKLAND-FREMONT	MODERATE	Y
SAN FRANCISCO BAY	06	001	4354.00	36084	SAN FRANCISCO-OAKLAND-FREMONT	MODERATE	Y
SAN FRANCISCO BAY	06	001	4355.00	36084	SAN FRANCISCO-OAKLAND-FREMONT	MODERATE	Y
SAN FRANCISCO BAY	06	001	4356.01	36084	SAN FRANCISCO-OAKLAND-FREMONT	MODERATE	Y
SAN FRANCISCO BAY	06	001	4356.02	36084	SAN FRANCISCO-OAKLAND-FREMONT	MODERATE	Y
SAN FRANCISCO BAY	06	001	4357.00	36084	SAN FRANCISCO-OAKLAND-FREMONT	MODERATE	Y
SAN FRANCISCO BAY	06	001	4358.00	36084	SAN FRANCISCO-OAKLAND-FREMONT	MIDDLE	Y
SAN FRANCISCO BAY	06	001	4359.00	36084	SAN FRANCISCO-OAKLAND-FREMONT	MIDDLE	Y
SAN FRANCISCO BAY	06	001	4360.00	36084	SAN FRANCISCO-OAKLAND-FREMONT	MODERATE	Y
SAN FRANCISCO BAY	06	001	4361.00	36084	SAN FRANCISCO-OAKLAND-FREMONT	MIDDLE	Y
SAN FRANCISCO BAY	06	001	4362.00	36084	SAN FRANCISCO-OAKLAND-FREMONT	LOW	Y
SAN FRANCISCO BAY	06	001	4363.01	36084	SAN FRANCISCO-OAKLAND-FREMONT	MIDDLE	Y
SAN FRANCISCO BAY	06	001	4363.02	36084	SAN FRANCISCO-OAKLAND-FREMONT	MODERATE	Y
SAN FRANCISCO BAY	06	001	4364.02	36084	SAN FRANCISCO-OAKLAND-FREMONT	MIDDLE	Y
SAN FRANCISCO BAY	06	001	4364.03	36084	SAN FRANCISCO-OAKLAND-FREMONT	MIDDLE	Y
SAN FRANCISCO BAY	06	001	4364.04	36084	SAN FRANCISCO-OAKLAND-FREMONT	MIDDLE	Y
SAN FRANCISCO BAY	06	001	4365.00	36084	SAN FRANCISCO-OAKLAND-FREMONT	MODERATE	Y
SAN FRANCISCO BAY	06	001	4366.01	36084	SAN FRANCISCO-OAKLAND-FREMONT	MODERATE	Y
SAN FRANCISCO BAY	06	001	4366.02	36084	SAN FRANCISCO-OAKLAND-FREMONT	MODERATE	Y
SAN FRANCISCO BAY	06	001	4367.00	36084	SAN FRANCISCO-OAKLAND-FREMONT	MODERATE	Y
SAN FRANCISCO BAY	06	001	4368.00	36084	SAN FRANCISCO-OAKLAND-FREMONT	MIDDLE	Y
SAN FRANCISCO BAY	06	001	4369.00	36084	SAN FRANCISCO-OAKLAND-FREMONT	MODERATE	Y
SAN FRANCISCO BAY	06	001	4370.00	36084	SAN FRANCISCO-OAKLAND-FREMONT	MIDDLE	Y
SAN FRANCISCO BAY	06	001	4371.01	36084	SAN FRANCISCO-OAKLAND-FREMONT	MIDDLE	Y
SAN FRANCISCO BAY	06	001	4371.02	36084	SAN FRANCISCO-OAKLAND-FREMONT	MODERATE	Y
SAN FRANCISCO BAY	06	001	4372.00	36084	SAN FRANCISCO-OAKLAND-FREMONT	MODERATE	Y

*MINORITY: "Y" = 50% OR GREATER

COMERICA BANK
CENSUS TRACT LISTINGS
CALIFORNIA
CRA ASSESSMENT AREA

ASSESSMENT AREA	STATE	COUNTY	CENSUS TRACT	MSA/MD	MSA NAME	TRACT INCOME LEVEL	*MINORITY
SAN FRANCISCO BAY	06	001	4373.00	36084	SAN FRANCISCO-OAKLAND-FREMONT	MODERATE	Y
SAN FRANCISCO BAY	06	001	4374.00	36084	SAN FRANCISCO-OAKLAND-FREMONT	MODERATE	Y
SAN FRANCISCO BAY	06	001	4375.00	36084	SAN FRANCISCO-OAKLAND-FREMONT	MODERATE	Y
SAN FRANCISCO BAY	06	001	4376.00	36084	SAN FRANCISCO-OAKLAND-FREMONT	MIDDLE	Y
SAN FRANCISCO BAY	06	001	4377.01	36084	SAN FRANCISCO-OAKLAND-FREMONT	MODERATE	Y
SAN FRANCISCO BAY	06	001	4377.02	36084	SAN FRANCISCO-OAKLAND-FREMONT	MODERATE	Y
SAN FRANCISCO BAY	06	001	4378.00	36084	SAN FRANCISCO-OAKLAND-FREMONT	MIDDLE	Y
SAN FRANCISCO BAY	06	001	4379.00	36084	SAN FRANCISCO-OAKLAND-FREMONT	MODERATE	Y
SAN FRANCISCO BAY	06	001	4380.00	36084	SAN FRANCISCO-OAKLAND-FREMONT	MIDDLE	Y
SAN FRANCISCO BAY	06	001	4381.00	36084	SAN FRANCISCO-OAKLAND-FREMONT	MIDDLE	Y
SAN FRANCISCO BAY	06	001	4382.01	36084	SAN FRANCISCO-OAKLAND-FREMONT	MODERATE	Y
SAN FRANCISCO BAY	06	001	4382.03	36084	SAN FRANCISCO-OAKLAND-FREMONT	MIDDLE	Y
SAN FRANCISCO BAY	06	001	4382.04	36084	SAN FRANCISCO-OAKLAND-FREMONT	MODERATE	Y
SAN FRANCISCO BAY	06	001	4383.00	36084	SAN FRANCISCO-OAKLAND-FREMONT	MIDDLE	Y
SAN FRANCISCO BAY	06	001	4384.00	36084	SAN FRANCISCO-OAKLAND-FREMONT	MODERATE	Y
SAN FRANCISCO BAY	06	001	4401.00	36084	SAN FRANCISCO-OAKLAND-FREMONT	MIDDLE	Y
SAN FRANCISCO BAY	06	001	4402.00	36084	SAN FRANCISCO-OAKLAND-FREMONT	MODERATE	Y
SAN FRANCISCO BAY	06	001	4403.01	36084	SAN FRANCISCO-OAKLAND-FREMONT	MIDDLE	Y
SAN FRANCISCO BAY	06	001	4403.04	36084	SAN FRANCISCO-OAKLAND-FREMONT	MIDDLE	Y
SAN FRANCISCO BAY	06	001	4403.05	36084	SAN FRANCISCO-OAKLAND-FREMONT	UPPER	Y
SAN FRANCISCO BAY	06	001	4403.06	36084	SAN FRANCISCO-OAKLAND-FREMONT	MODERATE	Y
SAN FRANCISCO BAY	06	001	4403.07	36084	SAN FRANCISCO-OAKLAND-FREMONT	MIDDLE	Y
SAN FRANCISCO BAY	06	001	4403.08	36084	SAN FRANCISCO-OAKLAND-FREMONT	MIDDLE	Y
SAN FRANCISCO BAY	06	001	4403.31	36084	SAN FRANCISCO-OAKLAND-FREMONT	MIDDLE	Y
SAN FRANCISCO BAY	06	001	4403.32	36084	SAN FRANCISCO-OAKLAND-FREMONT	UPPER	Y
SAN FRANCISCO BAY	06	001	4403.33	36084	SAN FRANCISCO-OAKLAND-FREMONT	MIDDLE	Y
SAN FRANCISCO BAY	06	001	4403.34	36084	SAN FRANCISCO-OAKLAND-FREMONT	MIDDLE	Y
SAN FRANCISCO BAY	06	001	4403.36	36084	SAN FRANCISCO-OAKLAND-FREMONT	MIDDLE	Y
SAN FRANCISCO BAY	06	001	4403.37	36084	SAN FRANCISCO-OAKLAND-FREMONT	UPPER	Y
SAN FRANCISCO BAY	06	001	4403.38	36084	SAN FRANCISCO-OAKLAND-FREMONT	UPPER	Y
SAN FRANCISCO BAY	06	001	4411.00	36084	SAN FRANCISCO-OAKLAND-FREMONT	UPPER	Y
SAN FRANCISCO BAY	06	001	4412.00	36084	SAN FRANCISCO-OAKLAND-FREMONT	UPPER	Y
SAN FRANCISCO BAY	06	001	4413.01	36084	SAN FRANCISCO-OAKLAND-FREMONT	MIDDLE	Y
SAN FRANCISCO BAY	06	001	4413.02	36084	SAN FRANCISCO-OAKLAND-FREMONT	UPPER	Y
SAN FRANCISCO BAY	06	001	4414.01	36084	SAN FRANCISCO-OAKLAND-FREMONT	MIDDLE	Y

*MINORITY: "Y" = 50% OR GREATER

COMERICA BANK
CENSUS TRACT LISTINGS
CALIFORNIA
CRA ASSESSMENT AREA

ASSESSMENT AREA	STATE	COUNTY	CENSUS TRACT	MSA/MD	MSA NAME	TRACT INCOME LEVEL	*MINORITY
SAN FRANCISCO BAY	06	001	4414.02	36084	SAN FRANCISCO-OAKLAND-FREMONT	UPPER	Y
SAN FRANCISCO BAY	06	001	4415.01	36084	SAN FRANCISCO-OAKLAND-FREMONT	UPPER	Y
SAN FRANCISCO BAY	06	001	4415.03	36084	SAN FRANCISCO-OAKLAND-FREMONT	UPPER	Y
SAN FRANCISCO BAY	06	001	4415.21	36084	SAN FRANCISCO-OAKLAND-FREMONT	UPPER	Y
SAN FRANCISCO BAY	06	001	4415.22	36084	SAN FRANCISCO-OAKLAND-FREMONT	UPPER	Y
SAN FRANCISCO BAY	06	001	4415.23	36084	SAN FRANCISCO-OAKLAND-FREMONT	UPPER	Y
SAN FRANCISCO BAY	06	001	4415.24	36084	SAN FRANCISCO-OAKLAND-FREMONT	UPPER	Y
SAN FRANCISCO BAY	06	001	4415.25	36084	SAN FRANCISCO-OAKLAND-FREMONT	MIDDLE	Y
SAN FRANCISCO BAY	06	001	4416.01	36084	SAN FRANCISCO-OAKLAND-FREMONT	UPPER	Y
SAN FRANCISCO BAY	06	001	4416.02	36084	SAN FRANCISCO-OAKLAND-FREMONT	MIDDLE	Y
SAN FRANCISCO BAY	06	001	4417.01	36084	SAN FRANCISCO-OAKLAND-FREMONT	UPPER	Y
SAN FRANCISCO BAY	06	001	4417.02	36084	SAN FRANCISCO-OAKLAND-FREMONT	MIDDLE	Y
SAN FRANCISCO BAY	06	001	4418.00	36084	SAN FRANCISCO-OAKLAND-FREMONT	UPPER	Y
SAN FRANCISCO BAY	06	001	4419.21	36084	SAN FRANCISCO-OAKLAND-FREMONT	MIDDLE	Y
SAN FRANCISCO BAY	06	001	4419.23	36084	SAN FRANCISCO-OAKLAND-FREMONT	MIDDLE	Y
SAN FRANCISCO BAY	06	001	4419.24	36084	SAN FRANCISCO-OAKLAND-FREMONT	UPPER	Y
SAN FRANCISCO BAY	06	001	4419.26	36084	SAN FRANCISCO-OAKLAND-FREMONT	MIDDLE	Y
SAN FRANCISCO BAY	06	001	4419.27	36084	SAN FRANCISCO-OAKLAND-FREMONT	MIDDLE	Y
SAN FRANCISCO BAY	06	001	4419.28	36084	SAN FRANCISCO-OAKLAND-FREMONT	MIDDLE	Y
SAN FRANCISCO BAY	06	001	4419.29	36084	SAN FRANCISCO-OAKLAND-FREMONT	UPPER	Y
SAN FRANCISCO BAY	06	001	4420.00	36084	SAN FRANCISCO-OAKLAND-FREMONT	UPPER	Y
SAN FRANCISCO BAY	06	001	4421.00	36084	SAN FRANCISCO-OAKLAND-FREMONT	UPPER	Y
SAN FRANCISCO BAY	06	001	4422.00	36084	SAN FRANCISCO-OAKLAND-FREMONT	UPPER	Y
SAN FRANCISCO BAY	06	001	4423.01	36084	SAN FRANCISCO-OAKLAND-FREMONT	MIDDLE	Y
SAN FRANCISCO BAY	06	001	4423.02	36084	SAN FRANCISCO-OAKLAND-FREMONT	MIDDLE	Y
SAN FRANCISCO BAY	06	001	4424.00	36084	SAN FRANCISCO-OAKLAND-FREMONT	MIDDLE	Y
SAN FRANCISCO BAY	06	001	4425.01	36084	SAN FRANCISCO-OAKLAND-FREMONT	MIDDLE	Y
SAN FRANCISCO BAY	06	001	4425.02	36084	SAN FRANCISCO-OAKLAND-FREMONT	MIDDLE	Y
SAN FRANCISCO BAY	06	001	4426.01	36084	SAN FRANCISCO-OAKLAND-FREMONT	UPPER	Y
SAN FRANCISCO BAY	06	001	4426.02	36084	SAN FRANCISCO-OAKLAND-FREMONT	MIDDLE	Y
SAN FRANCISCO BAY	06	001	4427.00	36084	SAN FRANCISCO-OAKLAND-FREMONT	UPPER	Y
SAN FRANCISCO BAY	06	001	4428.00	36084	SAN FRANCISCO-OAKLAND-FREMONT	UPPER	Y
SAN FRANCISCO BAY	06	001	4429.00	36084	SAN FRANCISCO-OAKLAND-FREMONT	MIDDLE	Y
SAN FRANCISCO BAY	06	001	4430.01	36084	SAN FRANCISCO-OAKLAND-FREMONT	MIDDLE	Y
SAN FRANCISCO BAY	06	001	4430.02	36084	SAN FRANCISCO-OAKLAND-FREMONT	MIDDLE	Y

*MINORITY: "Y" = 50% OR GREATER

COMERICA BANK
CENSUS TRACT LISTINGS
CALIFORNIA
CRA ASSESSMENT AREA

ASSESSMENT AREA	STATE	COUNTY	CENSUS TRACT	MSA/MD	MSA NAME	TRACT INCOME LEVEL	*MINORITY
SAN FRANCISCO BAY	06	001	4431.02	36084	SAN FRANCISCO-OAKLAND-FREMONT	UPPER	Y
SAN FRANCISCO BAY	06	001	4431.03	36084	SAN FRANCISCO-OAKLAND-FREMONT	UPPER	Y
SAN FRANCISCO BAY	06	001	4431.04	36084	SAN FRANCISCO-OAKLAND-FREMONT	UPPER	Y
SAN FRANCISCO BAY	06	001	4431.05	36084	SAN FRANCISCO-OAKLAND-FREMONT	UPPER	Y
SAN FRANCISCO BAY	06	001	4432.00	36084	SAN FRANCISCO-OAKLAND-FREMONT	UPPER	Y
SAN FRANCISCO BAY	06	001	4433.01	36084	SAN FRANCISCO-OAKLAND-FREMONT	UPPER	Y
SAN FRANCISCO BAY	06	001	4433.21	36084	SAN FRANCISCO-OAKLAND-FREMONT	MIDDLE	Y
SAN FRANCISCO BAY	06	001	4433.22	36084	SAN FRANCISCO-OAKLAND-FREMONT	UPPER	Y
SAN FRANCISCO BAY	06	001	4441.00	36084	SAN FRANCISCO-OAKLAND-FREMONT	MIDDLE	Y
SAN FRANCISCO BAY	06	001	4442.00	36084	SAN FRANCISCO-OAKLAND-FREMONT	MIDDLE	Y
SAN FRANCISCO BAY	06	001	4443.01	36084	SAN FRANCISCO-OAKLAND-FREMONT	MIDDLE	Y
SAN FRANCISCO BAY	06	001	4443.03	36084	SAN FRANCISCO-OAKLAND-FREMONT	NA	Y
SAN FRANCISCO BAY	06	001	4443.04	36084	SAN FRANCISCO-OAKLAND-FREMONT	MIDDLE	Y
SAN FRANCISCO BAY	06	001	4444.00	36084	SAN FRANCISCO-OAKLAND-FREMONT	MODERATE	Y
SAN FRANCISCO BAY	06	001	4445.00	36084	SAN FRANCISCO-OAKLAND-FREMONT	MIDDLE	Y
SAN FRANCISCO BAY	06	001	4446.01	36084	SAN FRANCISCO-OAKLAND-FREMONT	UPPER	Y
SAN FRANCISCO BAY	06	001	4446.02	36084	SAN FRANCISCO-OAKLAND-FREMONT	UPPER	Y
SAN FRANCISCO BAY	06	001	4501.01	36084	SAN FRANCISCO-OAKLAND-FREMONT	UPPER	Y
SAN FRANCISCO BAY	06	001	4501.02	36084	SAN FRANCISCO-OAKLAND-FREMONT	MIDDLE	Y
SAN FRANCISCO BAY	06	001	4502.00	36084	SAN FRANCISCO-OAKLAND-FREMONT	MIDDLE	Y
SAN FRANCISCO BAY	06	001	4503.00	36084	SAN FRANCISCO-OAKLAND-FREMONT	MIDDLE	Y
SAN FRANCISCO BAY	06	001	4504.00	36084	SAN FRANCISCO-OAKLAND-FREMONT	MIDDLE	Y
SAN FRANCISCO BAY	06	001	4505.01	36084	SAN FRANCISCO-OAKLAND-FREMONT	UPPER	Y
SAN FRANCISCO BAY	06	001	4505.02	36084	SAN FRANCISCO-OAKLAND-FREMONT	UPPER	Y
SAN FRANCISCO BAY	06	001	4506.01	36084	SAN FRANCISCO-OAKLAND-FREMONT	UPPER	Y
SAN FRANCISCO BAY	06	001	4506.03	36084	SAN FRANCISCO-OAKLAND-FREMONT	UPPER	Y
SAN FRANCISCO BAY	06	001	4506.04	36084	SAN FRANCISCO-OAKLAND-FREMONT	UPPER	N
SAN FRANCISCO BAY	06	001	4506.05	36084	SAN FRANCISCO-OAKLAND-FREMONT	UPPER	N
SAN FRANCISCO BAY	06	001	4506.06	36084	SAN FRANCISCO-OAKLAND-FREMONT	UPPER	Y
SAN FRANCISCO BAY	06	001	4506.07	36084	SAN FRANCISCO-OAKLAND-FREMONT	UPPER	Y
SAN FRANCISCO BAY	06	001	4506.08	36084	SAN FRANCISCO-OAKLAND-FREMONT	UPPER	Y
SAN FRANCISCO BAY	06	001	4506.09	36084	SAN FRANCISCO-OAKLAND-FREMONT	UPPER	Y
SAN FRANCISCO BAY	06	001	4507.01	36084	SAN FRANCISCO-OAKLAND-FREMONT	UPPER	Y
SAN FRANCISCO BAY	06	001	4507.41	36084	SAN FRANCISCO-OAKLAND-FREMONT	MIDDLE	N
SAN FRANCISCO BAY	06	001	4507.42	36084	SAN FRANCISCO-OAKLAND-FREMONT	UPPER	N

*MINORITY: "Y" = 50% OR GREATER

COMERICA BANK
CENSUS TRACT LISTINGS
CALIFORNIA
CRA ASSESSMENT AREA

ASSESSMENT AREA	STATE	COUNTY	CENSUS TRACT	MSA/MD	MSA NAME	TRACT INCOME LEVEL	*MINORITY
SAN FRANCISCO BAY	06	001	4507.43	36084	SAN FRANCISCO-OAKLAND-FREMONT	UPPER	Y
SAN FRANCISCO BAY	06	001	4507.44	36084	SAN FRANCISCO-OAKLAND-FREMONT	UPPER	Y
SAN FRANCISCO BAY	06	001	4507.45	36084	SAN FRANCISCO-OAKLAND-FREMONT	UPPER	Y
SAN FRANCISCO BAY	06	001	4507.46	36084	SAN FRANCISCO-OAKLAND-FREMONT	UPPER	N
SAN FRANCISCO BAY	06	001	4507.50	36084	SAN FRANCISCO-OAKLAND-FREMONT	MIDDLE	Y
SAN FRANCISCO BAY	06	001	4507.51	36084	SAN FRANCISCO-OAKLAND-FREMONT	UPPER	Y
SAN FRANCISCO BAY	06	001	4507.52	36084	SAN FRANCISCO-OAKLAND-FREMONT	UPPER	Y
SAN FRANCISCO BAY	06	001	4511.02	36084	SAN FRANCISCO-OAKLAND-FREMONT	UPPER	N
SAN FRANCISCO BAY	06	001	4511.03	36084	SAN FRANCISCO-OAKLAND-FREMONT	UPPER	N
SAN FRANCISCO BAY	06	001	4511.04	36084	SAN FRANCISCO-OAKLAND-FREMONT	UPPER	Y
SAN FRANCISCO BAY	06	001	4512.01	36084	SAN FRANCISCO-OAKLAND-FREMONT	MIDDLE	N
SAN FRANCISCO BAY	06	001	4512.02	36084	SAN FRANCISCO-OAKLAND-FREMONT	MIDDLE	Y
SAN FRANCISCO BAY	06	001	4513.00	36084	SAN FRANCISCO-OAKLAND-FREMONT	MIDDLE	N
SAN FRANCISCO BAY	06	001	4514.01	36084	SAN FRANCISCO-OAKLAND-FREMONT	MIDDLE	N
SAN FRANCISCO BAY	06	001	4514.03	36084	SAN FRANCISCO-OAKLAND-FREMONT	MIDDLE	N
SAN FRANCISCO BAY	06	001	4514.04	36084	SAN FRANCISCO-OAKLAND-FREMONT	MODERATE	Y
SAN FRANCISCO BAY	06	001	4515.01	36084	SAN FRANCISCO-OAKLAND-FREMONT	UPPER	N
SAN FRANCISCO BAY	06	001	4515.03	36084	SAN FRANCISCO-OAKLAND-FREMONT	UPPER	N
SAN FRANCISCO BAY	06	001	4515.04	36084	SAN FRANCISCO-OAKLAND-FREMONT	MIDDLE	N
SAN FRANCISCO BAY	06	001	4515.05	36084	SAN FRANCISCO-OAKLAND-FREMONT	UPPER	N
SAN FRANCISCO BAY	06	001	4515.06	36084	SAN FRANCISCO-OAKLAND-FREMONT	MIDDLE	Y
SAN FRANCISCO BAY	06	001	4516.01	36084	SAN FRANCISCO-OAKLAND-FREMONT	UPPER	N
SAN FRANCISCO BAY	06	001	4516.02	36084	SAN FRANCISCO-OAKLAND-FREMONT	UPPER	N
SAN FRANCISCO BAY	06	001	4517.01	36084	SAN FRANCISCO-OAKLAND-FREMONT	UPPER	N
SAN FRANCISCO BAY	06	001	4517.03	36084	SAN FRANCISCO-OAKLAND-FREMONT	UPPER	N
SAN FRANCISCO BAY	06	001	4517.04	36084	SAN FRANCISCO-OAKLAND-FREMONT	UPPER	N
SAN FRANCISCO BAY	06	001	9819.00	36084	SAN FRANCISCO-OAKLAND-FREMONT	NA	N
SAN FRANCISCO BAY	06	001	9820.00	36084	SAN FRANCISCO-OAKLAND-FREMONT	NA	Y
SAN FRANCISCO BAY	06	001	9821.00	36084	SAN FRANCISCO-OAKLAND-FREMONT	NA	Y
SAN FRANCISCO BAY	06	001	9832.00	36084	SAN FRANCISCO-OAKLAND-FREMONT	UPPER	N
SAN FRANCISCO BAY	06	001	9900.00	36084	SAN FRANCISCO-OAKLAND-FREMONT	NA	NA
SAN FRANCISCO BAY	06	013	3010.00	36084	SAN FRANCISCO-OAKLAND-FREMONT	MIDDLE	N
SAN FRANCISCO BAY	06	013	3020.05	36084	SAN FRANCISCO-OAKLAND-FREMONT	MODERATE	Y
SAN FRANCISCO BAY	06	013	3020.06	36084	SAN FRANCISCO-OAKLAND-FREMONT	MIDDLE	Y
SAN FRANCISCO BAY	06	013	3020.07	36084	SAN FRANCISCO-OAKLAND-FREMONT	MODERATE	Y

*MINORITY: "Y" = 50% OR GREATER

**COMERICA BANK
CENSUS TRACT LISTINGS
CALIFORNIA
CRA ASSESSMENT AREA**

ASSESSMENT AREA	STATE	COUNTY	CENSUS TRACT	MSA/MD	MSA NAME	TRACT INCOME LEVEL	*MINORITY
SAN FRANCISCO BAY	06	013	3020.09	36084	SAN FRANCISCO-OAKLAND-FREMONT	MIDDLE	Y
SAN FRANCISCO BAY	06	013	3020.11	36084	SAN FRANCISCO-OAKLAND-FREMONT	MODERATE	Y
SAN FRANCISCO BAY	06	013	3020.12	36084	SAN FRANCISCO-OAKLAND-FREMONT	UPPER	Y
SAN FRANCISCO BAY	06	013	3020.13	36084	SAN FRANCISCO-OAKLAND-FREMONT	MIDDLE	Y
SAN FRANCISCO BAY	06	013	3020.14	36084	SAN FRANCISCO-OAKLAND-FREMONT	MIDDLE	Y
SAN FRANCISCO BAY	06	013	3031.04	36084	SAN FRANCISCO-OAKLAND-FREMONT	MIDDLE	Y
SAN FRANCISCO BAY	06	013	3031.05	36084	SAN FRANCISCO-OAKLAND-FREMONT	MODERATE	Y
SAN FRANCISCO BAY	06	013	3031.06	36084	SAN FRANCISCO-OAKLAND-FREMONT	MODERATE	Y
SAN FRANCISCO BAY	06	013	3031.07	36084	SAN FRANCISCO-OAKLAND-FREMONT	MIDDLE	Y
SAN FRANCISCO BAY	06	013	3032.02	36084	SAN FRANCISCO-OAKLAND-FREMONT	UPPER	Y
SAN FRANCISCO BAY	06	013	3032.04	36084	SAN FRANCISCO-OAKLAND-FREMONT	MIDDLE	Y
SAN FRANCISCO BAY	06	013	3032.06	36084	SAN FRANCISCO-OAKLAND-FREMONT	MIDDLE	Y
SAN FRANCISCO BAY	06	013	3032.07	36084	SAN FRANCISCO-OAKLAND-FREMONT	MODERATE	Y
SAN FRANCISCO BAY	06	013	3032.08	36084	SAN FRANCISCO-OAKLAND-FREMONT	MIDDLE	N
SAN FRANCISCO BAY	06	013	3032.09	36084	SAN FRANCISCO-OAKLAND-FREMONT	MIDDLE	Y
SAN FRANCISCO BAY	06	013	3032.10	36084	SAN FRANCISCO-OAKLAND-FREMONT	MIDDLE	N
SAN FRANCISCO BAY	06	013	3032.11	36084	SAN FRANCISCO-OAKLAND-FREMONT	MIDDLE	Y
SAN FRANCISCO BAY	06	013	3040.01	36084	SAN FRANCISCO-OAKLAND-FREMONT	UPPER	N
SAN FRANCISCO BAY	06	013	3040.02	36084	SAN FRANCISCO-OAKLAND-FREMONT	MODERATE	Y
SAN FRANCISCO BAY	06	013	3040.03	36084	SAN FRANCISCO-OAKLAND-FREMONT	MIDDLE	N
SAN FRANCISCO BAY	06	013	3040.04	36084	SAN FRANCISCO-OAKLAND-FREMONT	MIDDLE	N
SAN FRANCISCO BAY	06	013	3040.06	36084	SAN FRANCISCO-OAKLAND-FREMONT	UPPER	N
SAN FRANCISCO BAY	06	013	3040.07	36084	SAN FRANCISCO-OAKLAND-FREMONT	MIDDLE	N
SAN FRANCISCO BAY	06	013	3050.00	36084	SAN FRANCISCO-OAKLAND-FREMONT	LOW	Y
SAN FRANCISCO BAY	06	013	3060.02	36084	SAN FRANCISCO-OAKLAND-FREMONT	MODERATE	Y
SAN FRANCISCO BAY	06	013	3060.03	36084	SAN FRANCISCO-OAKLAND-FREMONT	MODERATE	Y
SAN FRANCISCO BAY	06	013	3060.04	36084	SAN FRANCISCO-OAKLAND-FREMONT	MODERATE	Y
SAN FRANCISCO BAY	06	013	3071.01	36084	SAN FRANCISCO-OAKLAND-FREMONT	MODERATE	Y
SAN FRANCISCO BAY	06	013	3071.02	36084	SAN FRANCISCO-OAKLAND-FREMONT	MODERATE	Y
SAN FRANCISCO BAY	06	013	3072.01	36084	SAN FRANCISCO-OAKLAND-FREMONT	LOW	Y
SAN FRANCISCO BAY	06	013	3072.02	36084	SAN FRANCISCO-OAKLAND-FREMONT	LOW	Y
SAN FRANCISCO BAY	06	013	3072.04	36084	SAN FRANCISCO-OAKLAND-FREMONT	MODERATE	Y
SAN FRANCISCO BAY	06	013	3072.05	36084	SAN FRANCISCO-OAKLAND-FREMONT	LOW	Y
SAN FRANCISCO BAY	06	013	3080.01	36084	SAN FRANCISCO-OAKLAND-FREMONT	MODERATE	Y
SAN FRANCISCO BAY	06	013	3080.02	36084	SAN FRANCISCO-OAKLAND-FREMONT	MIDDLE	Y

*MINORITY: "Y" = 50% OR GREATER

COMERICA BANK
CENSUS TRACT LISTINGS
CALIFORNIA
CRA ASSESSMENT AREA

ASSESSMENT AREA	STATE	COUNTY	CENSUS TRACT	MSA/MD	MSA NAME	TRACT INCOME LEVEL	*MINORITY
SAN FRANCISCO BAY	06	013	3090.00	36084	SAN FRANCISCO-OAKLAND-FREMONT	MODERATE	Y
SAN FRANCISCO BAY	06	013	3100.00	36084	SAN FRANCISCO-OAKLAND-FREMONT	MODERATE	Y
SAN FRANCISCO BAY	06	013	3110.00	36084	SAN FRANCISCO-OAKLAND-FREMONT	MODERATE	Y
SAN FRANCISCO BAY	06	013	3120.00	36084	SAN FRANCISCO-OAKLAND-FREMONT	LOW	Y
SAN FRANCISCO BAY	06	013	3131.02	36084	SAN FRANCISCO-OAKLAND-FREMONT	MODERATE	Y
SAN FRANCISCO BAY	06	013	3131.04	36084	SAN FRANCISCO-OAKLAND-FREMONT	LOW	Y
SAN FRANCISCO BAY	06	013	3131.05	36084	SAN FRANCISCO-OAKLAND-FREMONT	MODERATE	Y
SAN FRANCISCO BAY	06	013	3131.06	36084	SAN FRANCISCO-OAKLAND-FREMONT	MIDDLE	Y
SAN FRANCISCO BAY	06	013	3131.07	36084	SAN FRANCISCO-OAKLAND-FREMONT	MIDDLE	Y
SAN FRANCISCO BAY	06	013	3132.03	36084	SAN FRANCISCO-OAKLAND-FREMONT	MIDDLE	Y
SAN FRANCISCO BAY	06	013	3132.04	36084	SAN FRANCISCO-OAKLAND-FREMONT	MODERATE	Y
SAN FRANCISCO BAY	06	013	3132.05	36084	SAN FRANCISCO-OAKLAND-FREMONT	MODERATE	Y
SAN FRANCISCO BAY	06	013	3132.06	36084	SAN FRANCISCO-OAKLAND-FREMONT	MODERATE	Y
SAN FRANCISCO BAY	06	013	3141.02	36084	SAN FRANCISCO-OAKLAND-FREMONT	MODERATE	Y
SAN FRANCISCO BAY	06	013	3141.03	36084	SAN FRANCISCO-OAKLAND-FREMONT	MODERATE	Y
SAN FRANCISCO BAY	06	013	3141.05	36084	SAN FRANCISCO-OAKLAND-FREMONT	LOW	Y
SAN FRANCISCO BAY	06	013	3141.06	36084	SAN FRANCISCO-OAKLAND-FREMONT	MODERATE	Y
SAN FRANCISCO BAY	06	013	3142.00	36084	SAN FRANCISCO-OAKLAND-FREMONT	LOW	Y
SAN FRANCISCO BAY	06	013	3150.00	36084	SAN FRANCISCO-OAKLAND-FREMONT	MODERATE	Y
SAN FRANCISCO BAY	06	013	3160.00	36084	SAN FRANCISCO-OAKLAND-FREMONT	LOW	Y
SAN FRANCISCO BAY	06	013	3170.00	36084	SAN FRANCISCO-OAKLAND-FREMONT	MODERATE	N
SAN FRANCISCO BAY	06	013	3180.00	36084	SAN FRANCISCO-OAKLAND-FREMONT	MIDDLE	N
SAN FRANCISCO BAY	06	013	3190.01	36084	SAN FRANCISCO-OAKLAND-FREMONT	UPPER	N
SAN FRANCISCO BAY	06	013	3190.02	36084	SAN FRANCISCO-OAKLAND-FREMONT	MIDDLE	N
SAN FRANCISCO BAY	06	013	3200.01	36084	SAN FRANCISCO-OAKLAND-FREMONT	MODERATE	Y
SAN FRANCISCO BAY	06	013	3200.03	36084	SAN FRANCISCO-OAKLAND-FREMONT	MIDDLE	N
SAN FRANCISCO BAY	06	013	3200.04	36084	SAN FRANCISCO-OAKLAND-FREMONT	MIDDLE	N
SAN FRANCISCO BAY	06	013	3211.01	36084	SAN FRANCISCO-OAKLAND-FREMONT	MIDDLE	N
SAN FRANCISCO BAY	06	013	3211.02	36084	SAN FRANCISCO-OAKLAND-FREMONT	MIDDLE	N
SAN FRANCISCO BAY	06	013	3211.03	36084	SAN FRANCISCO-OAKLAND-FREMONT	MIDDLE	N
SAN FRANCISCO BAY	06	013	3212.00	36084	SAN FRANCISCO-OAKLAND-FREMONT	MODERATE	Y
SAN FRANCISCO BAY	06	013	3220.00	36084	SAN FRANCISCO-OAKLAND-FREMONT	UPPER	N
SAN FRANCISCO BAY	06	013	3230.00	36084	SAN FRANCISCO-OAKLAND-FREMONT	MIDDLE	N
SAN FRANCISCO BAY	06	013	3240.02	36084	SAN FRANCISCO-OAKLAND-FREMONT	MIDDLE	N
SAN FRANCISCO BAY	06	013	3240.03	36084	SAN FRANCISCO-OAKLAND-FREMONT	MODERATE	Y

*MINORITY: "Y" = 50% OR GREATER

COMERICA BANK
CENSUS TRACT LISTINGS
CALIFORNIA
CRA ASSESSMENT AREA

ASSESSMENT AREA	STATE	COUNTY	CENSUS TRACT	MSA/MD	MSA NAME	TRACT INCOME LEVEL	*MINORITY
SAN FRANCISCO BAY	06	013	3240.04	36084	SAN FRANCISCO-OAKLAND-FREMONT	UPPER	N
SAN FRANCISCO BAY	06	013	3250.00	36084	SAN FRANCISCO-OAKLAND-FREMONT	MIDDLE	N
SAN FRANCISCO BAY	06	013	3260.00	36084	SAN FRANCISCO-OAKLAND-FREMONT	MIDDLE	N
SAN FRANCISCO BAY	06	013	3270.01	36084	SAN FRANCISCO-OAKLAND-FREMONT	MODERATE	Y
SAN FRANCISCO BAY	06	013	3270.02	36084	SAN FRANCISCO-OAKLAND-FREMONT	MIDDLE	Y
SAN FRANCISCO BAY	06	013	3280.00	36084	SAN FRANCISCO-OAKLAND-FREMONT	MODERATE	Y
SAN FRANCISCO BAY	06	013	3290.00	36084	SAN FRANCISCO-OAKLAND-FREMONT	MODERATE	Y
SAN FRANCISCO BAY	06	013	3300.00	36084	SAN FRANCISCO-OAKLAND-FREMONT	MIDDLE	Y
SAN FRANCISCO BAY	06	013	3310.00	36084	SAN FRANCISCO-OAKLAND-FREMONT	MODERATE	Y
SAN FRANCISCO BAY	06	013	3320.00	36084	SAN FRANCISCO-OAKLAND-FREMONT	MIDDLE	N
SAN FRANCISCO BAY	06	013	3331.01	36084	SAN FRANCISCO-OAKLAND-FREMONT	MIDDLE	N
SAN FRANCISCO BAY	06	013	3331.02	36084	SAN FRANCISCO-OAKLAND-FREMONT	MIDDLE	N
SAN FRANCISCO BAY	06	013	3332.00	36084	SAN FRANCISCO-OAKLAND-FREMONT	MIDDLE	N
SAN FRANCISCO BAY	06	013	3340.01	36084	SAN FRANCISCO-OAKLAND-FREMONT	MIDDLE	N
SAN FRANCISCO BAY	06	013	3340.06	36084	SAN FRANCISCO-OAKLAND-FREMONT	MIDDLE	N
SAN FRANCISCO BAY	06	013	3340.07	36084	SAN FRANCISCO-OAKLAND-FREMONT	MODERATE	Y
SAN FRANCISCO BAY	06	013	3340.08	36084	SAN FRANCISCO-OAKLAND-FREMONT	MIDDLE	Y
SAN FRANCISCO BAY	06	013	3342.00	36084	SAN FRANCISCO-OAKLAND-FREMONT	UPPER	N
SAN FRANCISCO BAY	06	013	3350.00	36084	SAN FRANCISCO-OAKLAND-FREMONT	MIDDLE	N
SAN FRANCISCO BAY	06	013	3361.01	36084	SAN FRANCISCO-OAKLAND-FREMONT	MODERATE	Y
SAN FRANCISCO BAY	06	013	3361.03	36084	SAN FRANCISCO-OAKLAND-FREMONT	LOW	Y
SAN FRANCISCO BAY	06	013	3361.04	36084	SAN FRANCISCO-OAKLAND-FREMONT	LOW	Y
SAN FRANCISCO BAY	06	013	3362.01	36084	SAN FRANCISCO-OAKLAND-FREMONT	MODERATE	Y
SAN FRANCISCO BAY	06	013	3362.02	36084	SAN FRANCISCO-OAKLAND-FREMONT	LOW	Y
SAN FRANCISCO BAY	06	013	3371.00	36084	SAN FRANCISCO-OAKLAND-FREMONT	MIDDLE	N
SAN FRANCISCO BAY	06	013	3372.01	36084	SAN FRANCISCO-OAKLAND-FREMONT	MODERATE	Y
SAN FRANCISCO BAY	06	013	3372.02	36084	SAN FRANCISCO-OAKLAND-FREMONT	MODERATE	N
SAN FRANCISCO BAY	06	013	3373.00	36084	SAN FRANCISCO-OAKLAND-FREMONT	MIDDLE	N
SAN FRANCISCO BAY	06	013	3381.01	36084	SAN FRANCISCO-OAKLAND-FREMONT	MODERATE	Y
SAN FRANCISCO BAY	06	013	3381.02	36084	SAN FRANCISCO-OAKLAND-FREMONT	UPPER	N
SAN FRANCISCO BAY	06	013	3382.01	36084	SAN FRANCISCO-OAKLAND-FREMONT	UPPER	N
SAN FRANCISCO BAY	06	013	3382.03	36084	SAN FRANCISCO-OAKLAND-FREMONT	UPPER	N
SAN FRANCISCO BAY	06	013	3382.04	36084	SAN FRANCISCO-OAKLAND-FREMONT	MIDDLE	N
SAN FRANCISCO BAY	06	013	3383.01	36084	SAN FRANCISCO-OAKLAND-FREMONT	UPPER	N
SAN FRANCISCO BAY	06	013	3383.02	36084	SAN FRANCISCO-OAKLAND-FREMONT	UPPER	N

*MINORITY: "Y" = 50% OR GREATER

COMERICA BANK
CENSUS TRACT LISTINGS
CALIFORNIA
CRA ASSESSMENT AREA

ASSESSMENT AREA	STATE	COUNTY	CENSUS TRACT	MSA/MD	MSA NAME	TRACT INCOME LEVEL	*MINORITY
SAN FRANCISCO BAY	06	013	3390.01	36084	SAN FRANCISCO-OAKLAND-FREMONT	MODERATE	Y
SAN FRANCISCO BAY	06	013	3390.03	36084	SAN FRANCISCO-OAKLAND-FREMONT	MIDDLE	N
SAN FRANCISCO BAY	06	013	3390.04	36084	SAN FRANCISCO-OAKLAND-FREMONT	UPPER	N
SAN FRANCISCO BAY	06	013	3400.01	36084	SAN FRANCISCO-OAKLAND-FREMONT	MODERATE	N
SAN FRANCISCO BAY	06	013	3400.03	36084	SAN FRANCISCO-OAKLAND-FREMONT	UPPER	N
SAN FRANCISCO BAY	06	013	3400.04	36084	SAN FRANCISCO-OAKLAND-FREMONT	UPPER	N
SAN FRANCISCO BAY	06	013	3410.00	36084	SAN FRANCISCO-OAKLAND-FREMONT	UPPER	N
SAN FRANCISCO BAY	06	013	3430.01	36084	SAN FRANCISCO-OAKLAND-FREMONT	MIDDLE	N
SAN FRANCISCO BAY	06	013	3430.02	36084	SAN FRANCISCO-OAKLAND-FREMONT	UPPER	N
SAN FRANCISCO BAY	06	013	3430.03	36084	SAN FRANCISCO-OAKLAND-FREMONT	UPPER	N
SAN FRANCISCO BAY	06	013	3451.01	36084	SAN FRANCISCO-OAKLAND-FREMONT	UPPER	Y
SAN FRANCISCO BAY	06	013	3451.02	36084	SAN FRANCISCO-OAKLAND-FREMONT	UPPER	N
SAN FRANCISCO BAY	06	013	3451.03	36084	SAN FRANCISCO-OAKLAND-FREMONT	UPPER	N
SAN FRANCISCO BAY	06	013	3451.05	36084	SAN FRANCISCO-OAKLAND-FREMONT	UPPER	N
SAN FRANCISCO BAY	06	013	3451.11	36084	SAN FRANCISCO-OAKLAND-FREMONT	UPPER	Y
SAN FRANCISCO BAY	06	013	3451.12	36084	SAN FRANCISCO-OAKLAND-FREMONT	UPPER	Y
SAN FRANCISCO BAY	06	013	3451.13	36084	SAN FRANCISCO-OAKLAND-FREMONT	UPPER	N
SAN FRANCISCO BAY	06	013	3451.14	36084	SAN FRANCISCO-OAKLAND-FREMONT	UPPER	N
SAN FRANCISCO BAY	06	013	3451.15	36084	SAN FRANCISCO-OAKLAND-FREMONT	UPPER	Y
SAN FRANCISCO BAY	06	013	3451.16	36084	SAN FRANCISCO-OAKLAND-FREMONT	UPPER	Y
SAN FRANCISCO BAY	06	013	3451.17	36084	SAN FRANCISCO-OAKLAND-FREMONT	UPPER	Y
SAN FRANCISCO BAY	06	013	3451.18	36084	SAN FRANCISCO-OAKLAND-FREMONT	UPPER	Y
SAN FRANCISCO BAY	06	013	3452.03	36084	SAN FRANCISCO-OAKLAND-FREMONT	UPPER	N
SAN FRANCISCO BAY	06	013	3452.04	36084	SAN FRANCISCO-OAKLAND-FREMONT	UPPER	N
SAN FRANCISCO BAY	06	013	3452.05	36084	SAN FRANCISCO-OAKLAND-FREMONT	UPPER	Y
SAN FRANCISCO BAY	06	013	3452.06	36084	SAN FRANCISCO-OAKLAND-FREMONT	MIDDLE	N
SAN FRANCISCO BAY	06	013	3461.01	36084	SAN FRANCISCO-OAKLAND-FREMONT	UPPER	N
SAN FRANCISCO BAY	06	013	3461.02	36084	SAN FRANCISCO-OAKLAND-FREMONT	UPPER	N
SAN FRANCISCO BAY	06	013	3462.03	36084	SAN FRANCISCO-OAKLAND-FREMONT	UPPER	N
SAN FRANCISCO BAY	06	013	3462.04	36084	SAN FRANCISCO-OAKLAND-FREMONT	UPPER	N
SAN FRANCISCO BAY	06	013	3462.05	36084	SAN FRANCISCO-OAKLAND-FREMONT	UPPER	N
SAN FRANCISCO BAY	06	013	3462.06	36084	SAN FRANCISCO-OAKLAND-FREMONT	UPPER	N
SAN FRANCISCO BAY	06	013	3470.00	36084	SAN FRANCISCO-OAKLAND-FREMONT	UPPER	N
SAN FRANCISCO BAY	06	013	3480.00	36084	SAN FRANCISCO-OAKLAND-FREMONT	UPPER	N
SAN FRANCISCO BAY	06	013	3490.00	36084	SAN FRANCISCO-OAKLAND-FREMONT	UPPER	N

*MINORITY: "Y" = 50% OR GREATER

COMERICA BANK
CENSUS TRACT LISTINGS
CALIFORNIA
CRA ASSESSMENT AREA

ASSESSMENT AREA	STATE	COUNTY	CENSUS TRACT	MSA/MD	MSA NAME	TRACT INCOME LEVEL	*MINORITY
SAN FRANCISCO BAY	06	013	3500.00	36084	SAN FRANCISCO-OAKLAND-FREMONT	UPPER	N
SAN FRANCISCO BAY	06	013	3511.01	36084	SAN FRANCISCO-OAKLAND-FREMONT	MIDDLE	N
SAN FRANCISCO BAY	06	013	3511.03	36084	SAN FRANCISCO-OAKLAND-FREMONT	MODERATE	N
SAN FRANCISCO BAY	06	013	3511.04	36084	SAN FRANCISCO-OAKLAND-FREMONT	MODERATE	N
SAN FRANCISCO BAY	06	013	3511.05	36084	SAN FRANCISCO-OAKLAND-FREMONT	LOW	N
SAN FRANCISCO BAY	06	013	3512.00	36084	SAN FRANCISCO-OAKLAND-FREMONT	UPPER	N
SAN FRANCISCO BAY	06	013	3521.01	36084	SAN FRANCISCO-OAKLAND-FREMONT	UPPER	N
SAN FRANCISCO BAY	06	013	3521.02	36084	SAN FRANCISCO-OAKLAND-FREMONT	UPPER	N
SAN FRANCISCO BAY	06	013	3522.01	36084	SAN FRANCISCO-OAKLAND-FREMONT	UPPER	N
SAN FRANCISCO BAY	06	013	3522.02	36084	SAN FRANCISCO-OAKLAND-FREMONT	UPPER	N
SAN FRANCISCO BAY	06	013	3530.01	36084	SAN FRANCISCO-OAKLAND-FREMONT	UPPER	N
SAN FRANCISCO BAY	06	013	3530.02	36084	SAN FRANCISCO-OAKLAND-FREMONT	UPPER	N
SAN FRANCISCO BAY	06	013	3540.01	36084	SAN FRANCISCO-OAKLAND-FREMONT	UPPER	N
SAN FRANCISCO BAY	06	013	3540.02	36084	SAN FRANCISCO-OAKLAND-FREMONT	UPPER	N
SAN FRANCISCO BAY	06	013	3551.07	36084	SAN FRANCISCO-OAKLAND-FREMONT	MIDDLE	Y
SAN FRANCISCO BAY	06	013	3551.09	36084	SAN FRANCISCO-OAKLAND-FREMONT	MIDDLE	Y
SAN FRANCISCO BAY	06	013	3551.10	36084	SAN FRANCISCO-OAKLAND-FREMONT	MODERATE	Y
SAN FRANCISCO BAY	06	013	3551.11	36084	SAN FRANCISCO-OAKLAND-FREMONT	MIDDLE	Y
SAN FRANCISCO BAY	06	013	3551.12	36084	SAN FRANCISCO-OAKLAND-FREMONT	UPPER	N
SAN FRANCISCO BAY	06	013	3551.13	36084	SAN FRANCISCO-OAKLAND-FREMONT	UPPER	N
SAN FRANCISCO BAY	06	013	3551.15	36084	SAN FRANCISCO-OAKLAND-FREMONT	UPPER	Y
SAN FRANCISCO BAY	06	013	3551.18	36084	SAN FRANCISCO-OAKLAND-FREMONT	MIDDLE	Y
SAN FRANCISCO BAY	06	013	3551.19	36084	SAN FRANCISCO-OAKLAND-FREMONT	MIDDLE	Y
SAN FRANCISCO BAY	06	013	3551.20	36084	SAN FRANCISCO-OAKLAND-FREMONT	MODERATE	Y
SAN FRANCISCO BAY	06	013	3551.21	36084	SAN FRANCISCO-OAKLAND-FREMONT	UPPER	Y
SAN FRANCISCO BAY	06	013	3551.22	36084	SAN FRANCISCO-OAKLAND-FREMONT	UPPER	Y
SAN FRANCISCO BAY	06	013	3551.23	36084	SAN FRANCISCO-OAKLAND-FREMONT	UPPER	Y
SAN FRANCISCO BAY	06	013	3551.24	36084	SAN FRANCISCO-OAKLAND-FREMONT	UPPER	Y
SAN FRANCISCO BAY	06	013	3551.25	36084	SAN FRANCISCO-OAKLAND-FREMONT	UPPER	Y
SAN FRANCISCO BAY	06	013	3551.26	36084	SAN FRANCISCO-OAKLAND-FREMONT	UPPER	Y
SAN FRANCISCO BAY	06	013	3552.01	36084	SAN FRANCISCO-OAKLAND-FREMONT	MIDDLE	Y
SAN FRANCISCO BAY	06	013	3552.02	36084	SAN FRANCISCO-OAKLAND-FREMONT	MIDDLE	Y
SAN FRANCISCO BAY	06	013	3553.02	36084	SAN FRANCISCO-OAKLAND-FREMONT	UPPER	N
SAN FRANCISCO BAY	06	013	3553.06	36084	SAN FRANCISCO-OAKLAND-FREMONT	UPPER	N
SAN FRANCISCO BAY	06	013	3553.07	36084	SAN FRANCISCO-OAKLAND-FREMONT	MIDDLE	N

*MINORITY: "Y" = 50% OR GREATER

COMERICA BANK
CENSUS TRACT LISTINGS
CALIFORNIA
CRA ASSESSMENT AREA

ASSESSMENT AREA	STATE	COUNTY	CENSUS TRACT	MSA/MD	MSA NAME	TRACT INCOME LEVEL	*MINORITY
SAN FRANCISCO BAY	06	013	3553.08	36084	SAN FRANCISCO-OAKLAND-FREMONT	UPPER	N
SAN FRANCISCO BAY	06	013	3553.09	36084	SAN FRANCISCO-OAKLAND-FREMONT	UPPER	N
SAN FRANCISCO BAY	06	013	3553.10	36084	SAN FRANCISCO-OAKLAND-FREMONT	MIDDLE	N
SAN FRANCISCO BAY	06	013	3560.01	36084	SAN FRANCISCO-OAKLAND-FREMONT	MIDDLE	Y
SAN FRANCISCO BAY	06	013	3560.02	36084	SAN FRANCISCO-OAKLAND-FREMONT	UPPER	Y
SAN FRANCISCO BAY	06	013	3570.00	36084	SAN FRANCISCO-OAKLAND-FREMONT	MIDDLE	N
SAN FRANCISCO BAY	06	013	3580.00	36084	SAN FRANCISCO-OAKLAND-FREMONT	MODERATE	Y
SAN FRANCISCO BAY	06	013	3591.02	36084	SAN FRANCISCO-OAKLAND-FREMONT	MIDDLE	Y
SAN FRANCISCO BAY	06	013	3591.03	36084	SAN FRANCISCO-OAKLAND-FREMONT	MIDDLE	Y
SAN FRANCISCO BAY	06	013	3591.04	36084	SAN FRANCISCO-OAKLAND-FREMONT	MODERATE	Y
SAN FRANCISCO BAY	06	013	3591.05	36084	SAN FRANCISCO-OAKLAND-FREMONT	MIDDLE	Y
SAN FRANCISCO BAY	06	013	3592.02	36084	SAN FRANCISCO-OAKLAND-FREMONT	MIDDLE	Y
SAN FRANCISCO BAY	06	013	3592.03	36084	SAN FRANCISCO-OAKLAND-FREMONT	MIDDLE	Y
SAN FRANCISCO BAY	06	013	3592.04	36084	SAN FRANCISCO-OAKLAND-FREMONT	MIDDLE	Y
SAN FRANCISCO BAY	06	013	3601.01	36084	SAN FRANCISCO-OAKLAND-FREMONT	MIDDLE	Y
SAN FRANCISCO BAY	06	013	3601.02	36084	SAN FRANCISCO-OAKLAND-FREMONT	MIDDLE	Y
SAN FRANCISCO BAY	06	013	3602.00	36084	SAN FRANCISCO-OAKLAND-FREMONT	MIDDLE	Y
SAN FRANCISCO BAY	06	013	3610.00	36084	SAN FRANCISCO-OAKLAND-FREMONT	MIDDLE	Y
SAN FRANCISCO BAY	06	013	3620.00	36084	SAN FRANCISCO-OAKLAND-FREMONT	MIDDLE	N
SAN FRANCISCO BAY	06	013	3630.00	36084	SAN FRANCISCO-OAKLAND-FREMONT	MODERATE	Y
SAN FRANCISCO BAY	06	013	3640.02	36084	SAN FRANCISCO-OAKLAND-FREMONT	MIDDLE	Y
SAN FRANCISCO BAY	06	013	3650.02	36084	SAN FRANCISCO-OAKLAND-FREMONT	LOW	Y
SAN FRANCISCO BAY	06	013	3650.03	36084	SAN FRANCISCO-OAKLAND-FREMONT	MODERATE	Y
SAN FRANCISCO BAY	06	013	3660.01	36084	SAN FRANCISCO-OAKLAND-FREMONT	MODERATE	Y
SAN FRANCISCO BAY	06	013	3660.02	36084	SAN FRANCISCO-OAKLAND-FREMONT	LOW	Y
SAN FRANCISCO BAY	06	013	3671.00	36084	SAN FRANCISCO-OAKLAND-FREMONT	MODERATE	Y
SAN FRANCISCO BAY	06	013	3672.00	36084	SAN FRANCISCO-OAKLAND-FREMONT	MODERATE	Y
SAN FRANCISCO BAY	06	013	3680.01	36084	SAN FRANCISCO-OAKLAND-FREMONT	MODERATE	Y
SAN FRANCISCO BAY	06	013	3680.02	36084	SAN FRANCISCO-OAKLAND-FREMONT	MODERATE	Y
SAN FRANCISCO BAY	06	013	3690.01	36084	SAN FRANCISCO-OAKLAND-FREMONT	MODERATE	Y
SAN FRANCISCO BAY	06	013	3690.02	36084	SAN FRANCISCO-OAKLAND-FREMONT	MODERATE	Y
SAN FRANCISCO BAY	06	013	3700.00	36084	SAN FRANCISCO-OAKLAND-FREMONT	MIDDLE	Y
SAN FRANCISCO BAY	06	013	3710.00	36084	SAN FRANCISCO-OAKLAND-FREMONT	MODERATE	Y
SAN FRANCISCO BAY	06	013	3720.00	36084	SAN FRANCISCO-OAKLAND-FREMONT	MODERATE	Y
SAN FRANCISCO BAY	06	013	3730.00	36084	SAN FRANCISCO-OAKLAND-FREMONT	MODERATE	Y

*MINORITY: "Y" = 50% OR GREATER

COMERICA BANK
CENSUS TRACT LISTINGS
CALIFORNIA
CRA ASSESSMENT AREA

ASSESSMENT AREA	STATE	COUNTY	CENSUS TRACT	MSA/MD	MSA NAME	TRACT INCOME LEVEL	*MINORITY
SAN FRANCISCO BAY	06	013	3740.00	36084	SAN FRANCISCO-OAKLAND-FREMONT	MODERATE	Y
SAN FRANCISCO BAY	06	013	3750.00	36084	SAN FRANCISCO-OAKLAND-FREMONT	MODERATE	Y
SAN FRANCISCO BAY	06	013	3760.00	36084	SAN FRANCISCO-OAKLAND-FREMONT	LOW	Y
SAN FRANCISCO BAY	06	013	3770.00	36084	SAN FRANCISCO-OAKLAND-FREMONT	LOW	Y
SAN FRANCISCO BAY	06	013	3780.00	36084	SAN FRANCISCO-OAKLAND-FREMONT	UPPER	N
SAN FRANCISCO BAY	06	013	3790.00	36084	SAN FRANCISCO-OAKLAND-FREMONT	LOW	Y
SAN FRANCISCO BAY	06	013	3800.01	36084	SAN FRANCISCO-OAKLAND-FREMONT	MIDDLE	Y
SAN FRANCISCO BAY	06	013	3800.02	36084	SAN FRANCISCO-OAKLAND-FREMONT	LOW	Y
SAN FRANCISCO BAY	06	013	3810.00	36084	SAN FRANCISCO-OAKLAND-FREMONT	MODERATE	Y
SAN FRANCISCO BAY	06	013	3820.00	36084	SAN FRANCISCO-OAKLAND-FREMONT	LOW	Y
SAN FRANCISCO BAY	06	013	3830.00	36084	SAN FRANCISCO-OAKLAND-FREMONT	MODERATE	Y
SAN FRANCISCO BAY	06	013	3840.00	36084	SAN FRANCISCO-OAKLAND-FREMONT	UPPER	N
SAN FRANCISCO BAY	06	013	3851.00	36084	SAN FRANCISCO-OAKLAND-FREMONT	UPPER	N
SAN FRANCISCO BAY	06	013	3852.00	36084	SAN FRANCISCO-OAKLAND-FREMONT	MIDDLE	Y
SAN FRANCISCO BAY	06	013	3860.00	36084	SAN FRANCISCO-OAKLAND-FREMONT	MODERATE	Y
SAN FRANCISCO BAY	06	013	3870.00	36084	SAN FRANCISCO-OAKLAND-FREMONT	MODERATE	Y
SAN FRANCISCO BAY	06	013	3880.00	36084	SAN FRANCISCO-OAKLAND-FREMONT	MIDDLE	Y
SAN FRANCISCO BAY	06	013	3891.00	36084	SAN FRANCISCO-OAKLAND-FREMONT	MIDDLE	Y
SAN FRANCISCO BAY	06	013	3892.00	36084	SAN FRANCISCO-OAKLAND-FREMONT	MODERATE	Y
SAN FRANCISCO BAY	06	013	3901.00	36084	SAN FRANCISCO-OAKLAND-FREMONT	UPPER	N
SAN FRANCISCO BAY	06	013	3902.00	36084	SAN FRANCISCO-OAKLAND-FREMONT	UPPER	N
SAN FRANCISCO BAY	06	013	3910.00	36084	SAN FRANCISCO-OAKLAND-FREMONT	UPPER	N
SAN FRANCISCO BAY	06	013	3920.00	36084	SAN FRANCISCO-OAKLAND-FREMONT	UPPER	N
SAN FRANCISCO BAY	06	013	3922.01	36084	SAN FRANCISCO-OAKLAND-FREMONT	MODERATE	Y
SAN FRANCISCO BAY	06	013	3922.02	36084	SAN FRANCISCO-OAKLAND-FREMONT	MODERATE	Y
SAN FRANCISCO BAY	06	013	3923.00	36084	SAN FRANCISCO-OAKLAND-FREMONT	UPPER	Y
SAN FRANCISCO BAY	06	013	9800.00	36084	SAN FRANCISCO-OAKLAND-FREMONT	NA	Y
SAN FRANCISCO BAY	06	013	9900.00	36084	SAN FRANCISCO-OAKLAND-FREMONT	NA	NA
SAN FRANCISCO BAY	06	075	0101.01	41884	SAN FRANCISCO-OAKLAND-FREMONT	MODERATE	Y
SAN FRANCISCO BAY	06	075	0101.02	41884	SAN FRANCISCO-OAKLAND-FREMONT	LOW	Y
SAN FRANCISCO BAY	06	075	0102.01	41884	SAN FRANCISCO-OAKLAND-FREMONT	UPPER	N
SAN FRANCISCO BAY	06	075	0102.02	41884	SAN FRANCISCO-OAKLAND-FREMONT	UPPER	N
SAN FRANCISCO BAY	06	075	0103.00	41884	SAN FRANCISCO-OAKLAND-FREMONT	MIDDLE	N
SAN FRANCISCO BAY	06	075	0104.01	41884	SAN FRANCISCO-OAKLAND-FREMONT	MIDDLE	N
SAN FRANCISCO BAY	06	075	0104.02	41884	SAN FRANCISCO-OAKLAND-FREMONT	UPPER	N

*MINORITY: "Y" = 50% OR GREATER

COMERICA BANK
CENSUS TRACT LISTINGS
CALIFORNIA
CRA ASSESSMENT AREA

ASSESSMENT AREA	STATE	COUNTY	CENSUS TRACT	MSA/MD	MSA NAME	TRACT INCOME LEVEL	*MINORITY
SAN FRANCISCO BAY	06	075	0105.00	41884	SAN FRANCISCO-OAKLAND-FREMONT	UPPER	Y
SAN FRANCISCO BAY	06	075	0106.00	41884	SAN FRANCISCO-OAKLAND-FREMONT	LOW	Y
SAN FRANCISCO BAY	06	075	0107.01	41884	SAN FRANCISCO-OAKLAND-FREMONT	LOW	Y
SAN FRANCISCO BAY	06	075	0107.02	41884	SAN FRANCISCO-OAKLAND-FREMONT	NA	Y
SAN FRANCISCO BAY	06	075	0108.00	41884	SAN FRANCISCO-OAKLAND-FREMONT	UPPER	Y
SAN FRANCISCO BAY	06	075	0109.01	41884	SAN FRANCISCO-OAKLAND-FREMONT	UPPER	N
SAN FRANCISCO BAY	06	075	0109.02	41884	SAN FRANCISCO-OAKLAND-FREMONT	MIDDLE	N
SAN FRANCISCO BAY	06	075	0110.01	41884	SAN FRANCISCO-OAKLAND-FREMONT	NA	Y
SAN FRANCISCO BAY	06	075	0110.02	41884	SAN FRANCISCO-OAKLAND-FREMONT	NA	Y
SAN FRANCISCO BAY	06	075	0111.01	41884	SAN FRANCISCO-OAKLAND-FREMONT	UPPER	Y
SAN FRANCISCO BAY	06	075	0111.02	41884	SAN FRANCISCO-OAKLAND-FREMONT	MODERATE	Y
SAN FRANCISCO BAY	06	075	0112.00	41884	SAN FRANCISCO-OAKLAND-FREMONT	UPPER	N
SAN FRANCISCO BAY	06	075	0113.00	41884	SAN FRANCISCO-OAKLAND-FREMONT	LOW	Y
SAN FRANCISCO BAY	06	075	0117.00	41884	SAN FRANCISCO-OAKLAND-FREMONT	NA	Y
SAN FRANCISCO BAY	06	075	0118.00	41884	SAN FRANCISCO-OAKLAND-FREMONT	LOW	Y
SAN FRANCISCO BAY	06	075	0119.01	41884	SAN FRANCISCO-OAKLAND-FREMONT	MIDDLE	N
SAN FRANCISCO BAY	06	075	0119.02	41884	SAN FRANCISCO-OAKLAND-FREMONT	MODERATE	Y
SAN FRANCISCO BAY	06	075	0120.01	41884	SAN FRANCISCO-OAKLAND-FREMONT	NA	Y
SAN FRANCISCO BAY	06	075	0120.02	41884	SAN FRANCISCO-OAKLAND-FREMONT	MODERATE	Y
SAN FRANCISCO BAY	06	075	0121.00	41884	SAN FRANCISCO-OAKLAND-FREMONT	MIDDLE	Y
SAN FRANCISCO BAY	06	075	0122.02	41884	SAN FRANCISCO-OAKLAND-FREMONT	NA	Y
SAN FRANCISCO BAY	06	075	0122.03	41884	SAN FRANCISCO-OAKLAND-FREMONT	LOW	Y
SAN FRANCISCO BAY	06	075	0122.04	41884	SAN FRANCISCO-OAKLAND-FREMONT	NA	Y
SAN FRANCISCO BAY	06	075	0123.01	41884	SAN FRANCISCO-OAKLAND-FREMONT	LOW	Y
SAN FRANCISCO BAY	06	075	0123.02	41884	SAN FRANCISCO-OAKLAND-FREMONT	LOW	Y
SAN FRANCISCO BAY	06	075	0124.03	41884	SAN FRANCISCO-OAKLAND-FREMONT	LOW	Y
SAN FRANCISCO BAY	06	075	0124.04	41884	SAN FRANCISCO-OAKLAND-FREMONT	LOW	Y
SAN FRANCISCO BAY	06	075	0124.05	41884	SAN FRANCISCO-OAKLAND-FREMONT	MIDDLE	Y
SAN FRANCISCO BAY	06	075	0124.06	41884	SAN FRANCISCO-OAKLAND-FREMONT	NA	Y
SAN FRANCISCO BAY	06	075	0125.02	41884	SAN FRANCISCO-OAKLAND-FREMONT	LOW	Y
SAN FRANCISCO BAY	06	075	0125.03	41884	SAN FRANCISCO-OAKLAND-FREMONT	LOW	Y
SAN FRANCISCO BAY	06	075	0125.04	41884	SAN FRANCISCO-OAKLAND-FREMONT	LOW	Y
SAN FRANCISCO BAY	06	075	0126.01	41884	SAN FRANCISCO-OAKLAND-FREMONT	UPPER	N
SAN FRANCISCO BAY	06	075	0126.02	41884	SAN FRANCISCO-OAKLAND-FREMONT	UPPER	N
SAN FRANCISCO BAY	06	075	0127.00	41884	SAN FRANCISCO-OAKLAND-FREMONT	UPPER	N

*MINORITY: "Y" = 50% OR GREATER

**COMERICA BANK
CENSUS TRACT LISTINGS
CALIFORNIA
CRA ASSESSMENT AREA**

ASSESSMENT AREA	STATE	COUNTY	CENSUS TRACT	MSA/MD	MSA NAME	TRACT INCOME LEVEL	*MINORITY
SAN FRANCISCO BAY	06	075	0128.01	41884	SAN FRANCISCO-OAKLAND-FREMONT	UPPER	N
SAN FRANCISCO BAY	06	075	0128.02	41884	SAN FRANCISCO-OAKLAND-FREMONT	UPPER	N
SAN FRANCISCO BAY	06	075	0129.01	41884	SAN FRANCISCO-OAKLAND-FREMONT	UPPER	N
SAN FRANCISCO BAY	06	075	0129.02	41884	SAN FRANCISCO-OAKLAND-FREMONT	UPPER	N
SAN FRANCISCO BAY	06	075	0130.01	41884	SAN FRANCISCO-OAKLAND-FREMONT	MIDDLE	N
SAN FRANCISCO BAY	06	075	0130.02	41884	SAN FRANCISCO-OAKLAND-FREMONT	UPPER	N
SAN FRANCISCO BAY	06	075	0131.01	41884	SAN FRANCISCO-OAKLAND-FREMONT	UPPER	N
SAN FRANCISCO BAY	06	075	0131.02	41884	SAN FRANCISCO-OAKLAND-FREMONT	UPPER	N
SAN FRANCISCO BAY	06	075	0132.00	41884	SAN FRANCISCO-OAKLAND-FREMONT	UPPER	N
SAN FRANCISCO BAY	06	075	0133.00	41884	SAN FRANCISCO-OAKLAND-FREMONT	UPPER	N
SAN FRANCISCO BAY	06	075	0134.01	41884	SAN FRANCISCO-OAKLAND-FREMONT	UPPER	N
SAN FRANCISCO BAY	06	075	0134.02	41884	SAN FRANCISCO-OAKLAND-FREMONT	UPPER	N
SAN FRANCISCO BAY	06	075	0135.00	41884	SAN FRANCISCO-OAKLAND-FREMONT	UPPER	N
SAN FRANCISCO BAY	06	075	0151.00	41884	SAN FRANCISCO-OAKLAND-FREMONT	UPPER	N
SAN FRANCISCO BAY	06	075	0152.01	41884	SAN FRANCISCO-OAKLAND-FREMONT	NA	N
SAN FRANCISCO BAY	06	075	0152.02	41884	SAN FRANCISCO-OAKLAND-FREMONT	UPPER	N
SAN FRANCISCO BAY	06	075	0153.00	41884	SAN FRANCISCO-OAKLAND-FREMONT	MIDDLE	N
SAN FRANCISCO BAY	06	075	0154.01	41884	SAN FRANCISCO-OAKLAND-FREMONT	NA	N
SAN FRANCISCO BAY	06	075	0154.02	41884	SAN FRANCISCO-OAKLAND-FREMONT	UPPER	N
SAN FRANCISCO BAY	06	075	0155.00	41884	SAN FRANCISCO-OAKLAND-FREMONT	MIDDLE	Y
SAN FRANCISCO BAY	06	075	0156.00	41884	SAN FRANCISCO-OAKLAND-FREMONT	MIDDLE	Y
SAN FRANCISCO BAY	06	075	0157.01	41884	SAN FRANCISCO-OAKLAND-FREMONT	MODERATE	Y
SAN FRANCISCO BAY	06	075	0157.02	41884	SAN FRANCISCO-OAKLAND-FREMONT	UPPER	N
SAN FRANCISCO BAY	06	075	0158.01	41884	SAN FRANCISCO-OAKLAND-FREMONT	MODERATE	Y
SAN FRANCISCO BAY	06	075	0158.02	41884	SAN FRANCISCO-OAKLAND-FREMONT	UPPER	N
SAN FRANCISCO BAY	06	075	0159.00	41884	SAN FRANCISCO-OAKLAND-FREMONT	MODERATE	Y
SAN FRANCISCO BAY	06	075	0160.00	41884	SAN FRANCISCO-OAKLAND-FREMONT	MIDDLE	Y
SAN FRANCISCO BAY	06	075	0161.01	41884	SAN FRANCISCO-OAKLAND-FREMONT	LOW	Y
SAN FRANCISCO BAY	06	075	0161.02	41884	SAN FRANCISCO-OAKLAND-FREMONT	LOW	Y
SAN FRANCISCO BAY	06	075	0162.00	41884	SAN FRANCISCO-OAKLAND-FREMONT	UPPER	Y
SAN FRANCISCO BAY	06	075	0163.00	41884	SAN FRANCISCO-OAKLAND-FREMONT	MIDDLE	Y
SAN FRANCISCO BAY	06	075	0164.00	41884	SAN FRANCISCO-OAKLAND-FREMONT	UPPER	N
SAN FRANCISCO BAY	06	075	0165.00	41884	SAN FRANCISCO-OAKLAND-FREMONT	UPPER	N
SAN FRANCISCO BAY	06	075	0166.01	41884	SAN FRANCISCO-OAKLAND-FREMONT	UPPER	N
SAN FRANCISCO BAY	06	075	0166.02	41884	SAN FRANCISCO-OAKLAND-FREMONT	MIDDLE	N

*MINORITY: "Y" = 50% OR GREATER

COMERICA BANK
CENSUS TRACT LISTINGS
CALIFORNIA
CRA ASSESSMENT AREA

ASSESSMENT AREA	STATE	COUNTY	CENSUS TRACT	MSA/MD	MSA NAME	TRACT INCOME LEVEL	*MINORITY
SAN FRANCISCO BAY	06	075	0167.00	41884	SAN FRANCISCO-OAKLAND-FREMONT	UPPER	N
SAN FRANCISCO BAY	06	075	0168.01	41884	SAN FRANCISCO-OAKLAND-FREMONT	UPPER	N
SAN FRANCISCO BAY	06	075	0168.02	41884	SAN FRANCISCO-OAKLAND-FREMONT	MIDDLE	Y
SAN FRANCISCO BAY	06	075	0169.00	41884	SAN FRANCISCO-OAKLAND-FREMONT	UPPER	N
SAN FRANCISCO BAY	06	075	0170.00	41884	SAN FRANCISCO-OAKLAND-FREMONT	UPPER	N
SAN FRANCISCO BAY	06	075	0171.01	41884	SAN FRANCISCO-OAKLAND-FREMONT	UPPER	N
SAN FRANCISCO BAY	06	075	0171.02	41884	SAN FRANCISCO-OAKLAND-FREMONT	UPPER	N
SAN FRANCISCO BAY	06	075	0176.02	41884	SAN FRANCISCO-OAKLAND-FREMONT	NA	Y
SAN FRANCISCO BAY	06	075	0176.03	41884	SAN FRANCISCO-OAKLAND-FREMONT	MODERATE	Y
SAN FRANCISCO BAY	06	075	0176.04	41884	SAN FRANCISCO-OAKLAND-FREMONT	NA	Y
SAN FRANCISCO BAY	06	075	0177.00	41884	SAN FRANCISCO-OAKLAND-FREMONT	MIDDLE	Y
SAN FRANCISCO BAY	06	075	0178.01	41884	SAN FRANCISCO-OAKLAND-FREMONT	NA	Y
SAN FRANCISCO BAY	06	075	0178.03	41884	SAN FRANCISCO-OAKLAND-FREMONT	NA	Y
SAN FRANCISCO BAY	06	075	0178.04	41884	SAN FRANCISCO-OAKLAND-FREMONT	MIDDLE	Y
SAN FRANCISCO BAY	06	075	0179.03	41884	SAN FRANCISCO-OAKLAND-FREMONT	LOW	Y
SAN FRANCISCO BAY	06	075	0180.00	41884	SAN FRANCISCO-OAKLAND-FREMONT	UPPER	Y
SAN FRANCISCO BAY	06	075	0201.01	41884	SAN FRANCISCO-OAKLAND-FREMONT	MIDDLE	Y
SAN FRANCISCO BAY	06	075	0201.02	41884	SAN FRANCISCO-OAKLAND-FREMONT	MIDDLE	Y
SAN FRANCISCO BAY	06	075	0202.01	41884	SAN FRANCISCO-OAKLAND-FREMONT	UPPER	Y
SAN FRANCISCO BAY	06	075	0202.02	41884	SAN FRANCISCO-OAKLAND-FREMONT	MODERATE	Y
SAN FRANCISCO BAY	06	075	0203.00	41884	SAN FRANCISCO-OAKLAND-FREMONT	UPPER	N
SAN FRANCISCO BAY	06	075	0204.01	41884	SAN FRANCISCO-OAKLAND-FREMONT	UPPER	N
SAN FRANCISCO BAY	06	075	0204.02	41884	SAN FRANCISCO-OAKLAND-FREMONT	UPPER	N
SAN FRANCISCO BAY	06	075	0205.00	41884	SAN FRANCISCO-OAKLAND-FREMONT	UPPER	N
SAN FRANCISCO BAY	06	075	0206.01	41884	SAN FRANCISCO-OAKLAND-FREMONT	UPPER	N
SAN FRANCISCO BAY	06	075	0206.02	41884	SAN FRANCISCO-OAKLAND-FREMONT	MIDDLE	N
SAN FRANCISCO BAY	06	075	0207.01	41884	SAN FRANCISCO-OAKLAND-FREMONT	UPPER	N
SAN FRANCISCO BAY	06	075	0207.02	41884	SAN FRANCISCO-OAKLAND-FREMONT	MIDDLE	N
SAN FRANCISCO BAY	06	075	0208.01	41884	SAN FRANCISCO-OAKLAND-FREMONT	MODERATE	Y
SAN FRANCISCO BAY	06	075	0208.02	41884	SAN FRANCISCO-OAKLAND-FREMONT	MODERATE	Y
SAN FRANCISCO BAY	06	075	0209.00	41884	SAN FRANCISCO-OAKLAND-FREMONT	MODERATE	Y
SAN FRANCISCO BAY	06	075	0210.00	41884	SAN FRANCISCO-OAKLAND-FREMONT	UPPER	N
SAN FRANCISCO BAY	06	075	0211.00	41884	SAN FRANCISCO-OAKLAND-FREMONT	UPPER	N
SAN FRANCISCO BAY	06	075	0212.00	41884	SAN FRANCISCO-OAKLAND-FREMONT	UPPER	N
SAN FRANCISCO BAY	06	075	0213.00	41884	SAN FRANCISCO-OAKLAND-FREMONT	UPPER	N

*MINORITY: "Y" = 50% OR GREATER

COMERICA BANK
CENSUS TRACT LISTINGS
CALIFORNIA
CRA ASSESSMENT AREA

ASSESSMENT AREA	STATE	COUNTY	CENSUS TRACT	MSA/MD	MSA NAME	TRACT INCOME LEVEL	*MINORITY
SAN FRANCISCO BAY	06	075	0214.00	41884	SAN FRANCISCO-OAKLAND-FREMONT	UPPER	N
SAN FRANCISCO BAY	06	075	0215.00	41884	SAN FRANCISCO-OAKLAND-FREMONT	UPPER	N
SAN FRANCISCO BAY	06	075	0216.00	41884	SAN FRANCISCO-OAKLAND-FREMONT	UPPER	N
SAN FRANCISCO BAY	06	075	0217.00	41884	SAN FRANCISCO-OAKLAND-FREMONT	UPPER	N
SAN FRANCISCO BAY	06	075	0218.00	41884	SAN FRANCISCO-OAKLAND-FREMONT	UPPER	N
SAN FRANCISCO BAY	06	075	0226.00	41884	SAN FRANCISCO-OAKLAND-FREMONT	UPPER	Y
SAN FRANCISCO BAY	06	075	0227.02	41884	SAN FRANCISCO-OAKLAND-FREMONT	UPPER	N
SAN FRANCISCO BAY	06	075	0227.04	41884	SAN FRANCISCO-OAKLAND-FREMONT	UPPER	N
SAN FRANCISCO BAY	06	075	0228.01	41884	SAN FRANCISCO-OAKLAND-FREMONT	MIDDLE	Y
SAN FRANCISCO BAY	06	075	0228.02	41884	SAN FRANCISCO-OAKLAND-FREMONT	MODERATE	Y
SAN FRANCISCO BAY	06	075	0228.03	41884	SAN FRANCISCO-OAKLAND-FREMONT	MODERATE	Y
SAN FRANCISCO BAY	06	075	0229.01	41884	SAN FRANCISCO-OAKLAND-FREMONT	LOW	Y
SAN FRANCISCO BAY	06	075	0229.02	41884	SAN FRANCISCO-OAKLAND-FREMONT	MIDDLE	Y
SAN FRANCISCO BAY	06	075	0229.03	41884	SAN FRANCISCO-OAKLAND-FREMONT	MODERATE	Y
SAN FRANCISCO BAY	06	075	0230.01	41884	SAN FRANCISCO-OAKLAND-FREMONT	MODERATE	Y
SAN FRANCISCO BAY	06	075	0230.03	41884	SAN FRANCISCO-OAKLAND-FREMONT	MIDDLE	Y
SAN FRANCISCO BAY	06	075	0231.02	41884	SAN FRANCISCO-OAKLAND-FREMONT	NA	Y
SAN FRANCISCO BAY	06	075	0231.03	41884	SAN FRANCISCO-OAKLAND-FREMONT	LOW	Y
SAN FRANCISCO BAY	06	075	0232.00	41884	SAN FRANCISCO-OAKLAND-FREMONT	MODERATE	Y
SAN FRANCISCO BAY	06	075	0233.00	41884	SAN FRANCISCO-OAKLAND-FREMONT	LOW	Y
SAN FRANCISCO BAY	06	075	0234.00	41884	SAN FRANCISCO-OAKLAND-FREMONT	LOW	Y
SAN FRANCISCO BAY	06	075	0251.00	41884	SAN FRANCISCO-OAKLAND-FREMONT	NA	N
SAN FRANCISCO BAY	06	075	0252.00	41884	SAN FRANCISCO-OAKLAND-FREMONT	UPPER	N
SAN FRANCISCO BAY	06	075	0253.00	41884	SAN FRANCISCO-OAKLAND-FREMONT	MIDDLE	Y
SAN FRANCISCO BAY	06	075	0254.01	41884	SAN FRANCISCO-OAKLAND-FREMONT	MIDDLE	Y
SAN FRANCISCO BAY	06	075	0254.02	41884	SAN FRANCISCO-OAKLAND-FREMONT	MIDDLE	Y
SAN FRANCISCO BAY	06	075	0254.03	41884	SAN FRANCISCO-OAKLAND-FREMONT	MIDDLE	Y
SAN FRANCISCO BAY	06	075	0255.01	41884	SAN FRANCISCO-OAKLAND-FREMONT	MIDDLE	Y
SAN FRANCISCO BAY	06	075	0255.02	41884	SAN FRANCISCO-OAKLAND-FREMONT	NA	Y
SAN FRANCISCO BAY	06	075	0256.00	41884	SAN FRANCISCO-OAKLAND-FREMONT	MODERATE	Y
SAN FRANCISCO BAY	06	075	0257.01	41884	SAN FRANCISCO-OAKLAND-FREMONT	MODERATE	Y
SAN FRANCISCO BAY	06	075	0257.02	41884	SAN FRANCISCO-OAKLAND-FREMONT	MODERATE	Y
SAN FRANCISCO BAY	06	075	0258.00	41884	SAN FRANCISCO-OAKLAND-FREMONT	MODERATE	Y
SAN FRANCISCO BAY	06	075	0259.00	41884	SAN FRANCISCO-OAKLAND-FREMONT	MIDDLE	Y
SAN FRANCISCO BAY	06	075	0260.01	41884	SAN FRANCISCO-OAKLAND-FREMONT	MODERATE	Y

*MINORITY: "Y" = 50% OR GREATER

COMERICA BANK
CENSUS TRACT LISTINGS
CALIFORNIA
CRA ASSESSMENT AREA

ASSESSMENT AREA	STATE	COUNTY	CENSUS TRACT	MSA/MD	MSA NAME	TRACT INCOME LEVEL	*MINORITY
SAN FRANCISCO BAY	06	075	0260.02	41884	SAN FRANCISCO-OAKLAND-FREMONT	MIDDLE	Y
SAN FRANCISCO BAY	06	075	0260.03	41884	SAN FRANCISCO-OAKLAND-FREMONT	MODERATE	Y
SAN FRANCISCO BAY	06	075	0260.04	41884	SAN FRANCISCO-OAKLAND-FREMONT	MODERATE	Y
SAN FRANCISCO BAY	06	075	0261.00	41884	SAN FRANCISCO-OAKLAND-FREMONT	MIDDLE	Y
SAN FRANCISCO BAY	06	075	0262.01	41884	SAN FRANCISCO-OAKLAND-FREMONT	MODERATE	Y
SAN FRANCISCO BAY	06	075	0262.02	41884	SAN FRANCISCO-OAKLAND-FREMONT	MODERATE	Y
SAN FRANCISCO BAY	06	075	0263.01	41884	SAN FRANCISCO-OAKLAND-FREMONT	MODERATE	Y
SAN FRANCISCO BAY	06	075	0263.02	41884	SAN FRANCISCO-OAKLAND-FREMONT	MODERATE	Y
SAN FRANCISCO BAY	06	075	0263.03	41884	SAN FRANCISCO-OAKLAND-FREMONT	MODERATE	Y
SAN FRANCISCO BAY	06	075	0264.01	41884	SAN FRANCISCO-OAKLAND-FREMONT	MODERATE	Y
SAN FRANCISCO BAY	06	075	0264.02	41884	SAN FRANCISCO-OAKLAND-FREMONT	MODERATE	Y
SAN FRANCISCO BAY	06	075	0264.03	41884	SAN FRANCISCO-OAKLAND-FREMONT	MODERATE	Y
SAN FRANCISCO BAY	06	075	0264.04	41884	SAN FRANCISCO-OAKLAND-FREMONT	MODERATE	Y
SAN FRANCISCO BAY	06	075	0301.01	41884	SAN FRANCISCO-OAKLAND-FREMONT	MIDDLE	N
SAN FRANCISCO BAY	06	075	0301.02	41884	SAN FRANCISCO-OAKLAND-FREMONT	UPPER	N
SAN FRANCISCO BAY	06	075	0302.01	41884	SAN FRANCISCO-OAKLAND-FREMONT	MODERATE	Y
SAN FRANCISCO BAY	06	075	0302.02	41884	SAN FRANCISCO-OAKLAND-FREMONT	MODERATE	N
SAN FRANCISCO BAY	06	075	0303.01	41884	SAN FRANCISCO-OAKLAND-FREMONT	UPPER	Y
SAN FRANCISCO BAY	06	075	0303.02	41884	SAN FRANCISCO-OAKLAND-FREMONT	UPPER	Y
SAN FRANCISCO BAY	06	075	0304.00	41884	SAN FRANCISCO-OAKLAND-FREMONT	MIDDLE	Y
SAN FRANCISCO BAY	06	075	0305.00	41884	SAN FRANCISCO-OAKLAND-FREMONT	MIDDLE	Y
SAN FRANCISCO BAY	06	075	0306.00	41884	SAN FRANCISCO-OAKLAND-FREMONT	UPPER	N
SAN FRANCISCO BAY	06	075	0307.00	41884	SAN FRANCISCO-OAKLAND-FREMONT	UPPER	N
SAN FRANCISCO BAY	06	075	0308.00	41884	SAN FRANCISCO-OAKLAND-FREMONT	UPPER	N
SAN FRANCISCO BAY	06	075	0309.00	41884	SAN FRANCISCO-OAKLAND-FREMONT	UPPER	Y
SAN FRANCISCO BAY	06	075	0310.00	41884	SAN FRANCISCO-OAKLAND-FREMONT	MIDDLE	Y
SAN FRANCISCO BAY	06	075	0311.00	41884	SAN FRANCISCO-OAKLAND-FREMONT	UPPER	Y
SAN FRANCISCO BAY	06	075	0312.01	41884	SAN FRANCISCO-OAKLAND-FREMONT	MODERATE	Y
SAN FRANCISCO BAY	06	075	0312.02	41884	SAN FRANCISCO-OAKLAND-FREMONT	MODERATE	Y
SAN FRANCISCO BAY	06	075	0313.01	41884	SAN FRANCISCO-OAKLAND-FREMONT	MIDDLE	Y
SAN FRANCISCO BAY	06	075	0313.02	41884	SAN FRANCISCO-OAKLAND-FREMONT	MODERATE	Y
SAN FRANCISCO BAY	06	075	0314.01	41884	SAN FRANCISCO-OAKLAND-FREMONT	MODERATE	Y
SAN FRANCISCO BAY	06	075	0314.02	41884	SAN FRANCISCO-OAKLAND-FREMONT	MIDDLE	Y
SAN FRANCISCO BAY	06	075	0326.01	41884	SAN FRANCISCO-OAKLAND-FREMONT	MIDDLE	Y
SAN FRANCISCO BAY	06	075	0326.02	41884	SAN FRANCISCO-OAKLAND-FREMONT	MIDDLE	Y

*MINORITY: "Y" = 50% OR GREATER

COMERICA BANK
CENSUS TRACT LISTINGS
CALIFORNIA
CRA ASSESSMENT AREA

ASSESSMENT AREA	STATE	COUNTY	CENSUS TRACT	MSA/MD	MSA NAME	TRACT INCOME LEVEL	*MINORITY
SAN FRANCISCO BAY	06	075	0327.00	41884	SAN FRANCISCO-OAKLAND-FREMONT	MIDDLE	Y
SAN FRANCISCO BAY	06	075	0328.01	41884	SAN FRANCISCO-OAKLAND-FREMONT	MODERATE	Y
SAN FRANCISCO BAY	06	075	0328.02	41884	SAN FRANCISCO-OAKLAND-FREMONT	MIDDLE	Y
SAN FRANCISCO BAY	06	075	0329.01	41884	SAN FRANCISCO-OAKLAND-FREMONT	MIDDLE	Y
SAN FRANCISCO BAY	06	075	0329.02	41884	SAN FRANCISCO-OAKLAND-FREMONT	MODERATE	Y
SAN FRANCISCO BAY	06	075	0330.01	41884	SAN FRANCISCO-OAKLAND-FREMONT	MIDDLE	Y
SAN FRANCISCO BAY	06	075	0330.02	41884	SAN FRANCISCO-OAKLAND-FREMONT	MIDDLE	Y
SAN FRANCISCO BAY	06	075	0331.00	41884	SAN FRANCISCO-OAKLAND-FREMONT	MIDDLE	Y
SAN FRANCISCO BAY	06	075	0332.01	41884	SAN FRANCISCO-OAKLAND-FREMONT	MIDDLE	Y
SAN FRANCISCO BAY	06	075	0332.03	41884	SAN FRANCISCO-OAKLAND-FREMONT	MODERATE	Y
SAN FRANCISCO BAY	06	075	0332.04	41884	SAN FRANCISCO-OAKLAND-FREMONT	MODERATE	Y
SAN FRANCISCO BAY	06	075	0351.01	41884	SAN FRANCISCO-OAKLAND-FREMONT	MIDDLE	Y
SAN FRANCISCO BAY	06	075	0351.02	41884	SAN FRANCISCO-OAKLAND-FREMONT	MIDDLE	Y
SAN FRANCISCO BAY	06	075	0352.01	41884	SAN FRANCISCO-OAKLAND-FREMONT	MODERATE	Y
SAN FRANCISCO BAY	06	075	0352.02	41884	SAN FRANCISCO-OAKLAND-FREMONT	MODERATE	Y
SAN FRANCISCO BAY	06	075	0353.00	41884	SAN FRANCISCO-OAKLAND-FREMONT	MIDDLE	Y
SAN FRANCISCO BAY	06	075	0354.00	41884	SAN FRANCISCO-OAKLAND-FREMONT	MIDDLE	Y
SAN FRANCISCO BAY	06	075	0401.00	41884	SAN FRANCISCO-OAKLAND-FREMONT	MIDDLE	N
SAN FRANCISCO BAY	06	075	0402.00	41884	SAN FRANCISCO-OAKLAND-FREMONT	UPPER	Y
SAN FRANCISCO BAY	06	075	0426.01	41884	SAN FRANCISCO-OAKLAND-FREMONT	MIDDLE	Y
SAN FRANCISCO BAY	06	075	0426.02	41884	SAN FRANCISCO-OAKLAND-FREMONT	UPPER	Y
SAN FRANCISCO BAY	06	075	0427.00	41884	SAN FRANCISCO-OAKLAND-FREMONT	MODERATE	Y
SAN FRANCISCO BAY	06	075	0428.00	41884	SAN FRANCISCO-OAKLAND-FREMONT	UPPER	N
SAN FRANCISCO BAY	06	075	0451.00	41884	SAN FRANCISCO-OAKLAND-FREMONT	UPPER	Y
SAN FRANCISCO BAY	06	075	0452.01	41884	SAN FRANCISCO-OAKLAND-FREMONT	UPPER	Y
SAN FRANCISCO BAY	06	075	0452.02	41884	SAN FRANCISCO-OAKLAND-FREMONT	MIDDLE	Y
SAN FRANCISCO BAY	06	075	0476.00	41884	SAN FRANCISCO-OAKLAND-FREMONT	MIDDLE	Y
SAN FRANCISCO BAY	06	075	0477.01	41884	SAN FRANCISCO-OAKLAND-FREMONT	MIDDLE	Y
SAN FRANCISCO BAY	06	075	0477.02	41884	SAN FRANCISCO-OAKLAND-FREMONT	MIDDLE	Y
SAN FRANCISCO BAY	06	075	0478.01	41884	SAN FRANCISCO-OAKLAND-FREMONT	MIDDLE	Y
SAN FRANCISCO BAY	06	075	0478.02	41884	SAN FRANCISCO-OAKLAND-FREMONT	MIDDLE	Y
SAN FRANCISCO BAY	06	075	0479.02	41884	SAN FRANCISCO-OAKLAND-FREMONT	MIDDLE	Y
SAN FRANCISCO BAY	06	075	0479.03	41884	SAN FRANCISCO-OAKLAND-FREMONT	MIDDLE	Y
SAN FRANCISCO BAY	06	075	0479.04	41884	SAN FRANCISCO-OAKLAND-FREMONT	MODERATE	Y
SAN FRANCISCO BAY	06	075	0601.00	41884	SAN FRANCISCO-OAKLAND-FREMONT	UPPER	N

*MINORITY: "Y" = 50% OR GREATER

COMERICA BANK
CENSUS TRACT LISTINGS
CALIFORNIA
CRA ASSESSMENT AREA

ASSESSMENT AREA	STATE	COUNTY	CENSUS TRACT	MSA/MD	MSA NAME	TRACT INCOME LEVEL	*MINORITY
SAN FRANCISCO BAY	06	075	0604.00	41884	SAN FRANCISCO-OAKLAND-FREMONT	MODERATE	Y
SAN FRANCISCO BAY	06	075	0605.02	41884	SAN FRANCISCO-OAKLAND-FREMONT	LOW	Y
SAN FRANCISCO BAY	06	075	0607.01	41884	SAN FRANCISCO-OAKLAND-FREMONT	UPPER	Y
SAN FRANCISCO BAY	06	075	0607.02	41884	SAN FRANCISCO-OAKLAND-FREMONT	NA	Y
SAN FRANCISCO BAY	06	075	0607.03	41884	SAN FRANCISCO-OAKLAND-FREMONT	UPPER	Y
SAN FRANCISCO BAY	06	075	0610.00	41884	SAN FRANCISCO-OAKLAND-FREMONT	MODERATE	Y
SAN FRANCISCO BAY	06	075	0611.01	41884	SAN FRANCISCO-OAKLAND-FREMONT	LOW	Y
SAN FRANCISCO BAY	06	075	0611.02	41884	SAN FRANCISCO-OAKLAND-FREMONT	LOW	Y
SAN FRANCISCO BAY	06	075	0612.00	41884	SAN FRANCISCO-OAKLAND-FREMONT	MODERATE	Y
SAN FRANCISCO BAY	06	075	0614.01	41884	SAN FRANCISCO-OAKLAND-FREMONT	NA	Y
SAN FRANCISCO BAY	06	075	0614.02	41884	SAN FRANCISCO-OAKLAND-FREMONT	UPPER	Y
SAN FRANCISCO BAY	06	075	0615.01	41884	SAN FRANCISCO-OAKLAND-FREMONT	UPPER	N
SAN FRANCISCO BAY	06	075	0615.02	41884	SAN FRANCISCO-OAKLAND-FREMONT	UPPER	Y
SAN FRANCISCO BAY	06	075	0615.03	41884	SAN FRANCISCO-OAKLAND-FREMONT	UPPER	Y
SAN FRANCISCO BAY	06	075	0615.04	41884	SAN FRANCISCO-OAKLAND-FREMONT	UPPER	Y
SAN FRANCISCO BAY	06	075	0615.05	41884	SAN FRANCISCO-OAKLAND-FREMONT	UPPER	Y
SAN FRANCISCO BAY	06	075	0615.06	41884	SAN FRANCISCO-OAKLAND-FREMONT	UPPER	Y
SAN FRANCISCO BAY	06	075	0615.07	41884	SAN FRANCISCO-OAKLAND-FREMONT	NA	Y
SAN FRANCISCO BAY	06	075	0615.08	41884	SAN FRANCISCO-OAKLAND-FREMONT	UPPER	Y
SAN FRANCISCO BAY	06	075	9802.00	41884	SAN FRANCISCO-OAKLAND-FREMONT	NA	N
SAN FRANCISCO BAY	06	075	9803.00	41884	SAN FRANCISCO-OAKLAND-FREMONT	NA	Y
SAN FRANCISCO BAY	06	075	9804.01	41884	SAN FRANCISCO-OAKLAND-FREMONT	NA	NA
SAN FRANCISCO BAY	06	075	9805.01	41884	SAN FRANCISCO-OAKLAND-FREMONT	LOW	Y
SAN FRANCISCO BAY	06	075	9806.00	41884	SAN FRANCISCO-OAKLAND-FREMONT	MIDDLE	Y
SAN FRANCISCO BAY	06	075	9809.00	41884	SAN FRANCISCO-OAKLAND-FREMONT	UPPER	Y
SAN FRANCISCO BAY	06	075	9901.00	41884	SAN FRANCISCO-OAKLAND-FREMONT	NA	NA
SAN FRANCISCO BAY	06	075	9902.00	41884	SAN FRANCISCO-OAKLAND-FREMONT	NA	NA
SAN FRANCISCO BAY	06	081	6001.00	41884	SAN FRANCISCO-OAKLAND-FREMONT	MIDDLE	Y
SAN FRANCISCO BAY	06	081	6002.00	41884	SAN FRANCISCO-OAKLAND-FREMONT	MODERATE	Y
SAN FRANCISCO BAY	06	081	6003.00	41884	SAN FRANCISCO-OAKLAND-FREMONT	MIDDLE	Y
SAN FRANCISCO BAY	06	081	6004.01	41884	SAN FRANCISCO-OAKLAND-FREMONT	MIDDLE	Y
SAN FRANCISCO BAY	06	081	6004.02	41884	SAN FRANCISCO-OAKLAND-FREMONT	MODERATE	Y
SAN FRANCISCO BAY	06	081	6005.01	41884	SAN FRANCISCO-OAKLAND-FREMONT	MODERATE	Y
SAN FRANCISCO BAY	06	081	6005.02	41884	SAN FRANCISCO-OAKLAND-FREMONT	MODERATE	Y
SAN FRANCISCO BAY	06	081	6006.00	41884	SAN FRANCISCO-OAKLAND-FREMONT	MODERATE	Y

*MINORITY: "Y" = 50% OR GREATER

COMERICA BANK
CENSUS TRACT LISTINGS
CALIFORNIA
CRA ASSESSMENT AREA

ASSESSMENT AREA	STATE	COUNTY	CENSUS TRACT	MSA/MD	MSA NAME	TRACT INCOME LEVEL	*MINORITY
SAN FRANCISCO BAY	06	081	6007.01	41884	SAN FRANCISCO-OAKLAND-FREMONT	MODERATE	Y
SAN FRANCISCO BAY	06	081	6007.02	41884	SAN FRANCISCO-OAKLAND-FREMONT	MIDDLE	Y
SAN FRANCISCO BAY	06	081	6008.00	41884	SAN FRANCISCO-OAKLAND-FREMONT	MODERATE	Y
SAN FRANCISCO BAY	06	081	6009.00	41884	SAN FRANCISCO-OAKLAND-FREMONT	MIDDLE	Y
SAN FRANCISCO BAY	06	081	6010.00	41884	SAN FRANCISCO-OAKLAND-FREMONT	MODERATE	Y
SAN FRANCISCO BAY	06	081	6011.00	41884	SAN FRANCISCO-OAKLAND-FREMONT	MIDDLE	Y
SAN FRANCISCO BAY	06	081	6012.00	41884	SAN FRANCISCO-OAKLAND-FREMONT	MODERATE	Y
SAN FRANCISCO BAY	06	081	6013.01	41884	SAN FRANCISCO-OAKLAND-FREMONT	MODERATE	Y
SAN FRANCISCO BAY	06	081	6013.02	41884	SAN FRANCISCO-OAKLAND-FREMONT	MODERATE	Y
SAN FRANCISCO BAY	06	081	6014.00	41884	SAN FRANCISCO-OAKLAND-FREMONT	MODERATE	Y
SAN FRANCISCO BAY	06	081	6015.01	41884	SAN FRANCISCO-OAKLAND-FREMONT	MIDDLE	Y
SAN FRANCISCO BAY	06	081	6015.02	41884	SAN FRANCISCO-OAKLAND-FREMONT	MODERATE	Y
SAN FRANCISCO BAY	06	081	6016.01	41884	SAN FRANCISCO-OAKLAND-FREMONT	MODERATE	Y
SAN FRANCISCO BAY	06	081	6016.03	41884	SAN FRANCISCO-OAKLAND-FREMONT	MIDDLE	Y
SAN FRANCISCO BAY	06	081	6016.04	41884	SAN FRANCISCO-OAKLAND-FREMONT	MIDDLE	Y
SAN FRANCISCO BAY	06	081	6016.05	41884	SAN FRANCISCO-OAKLAND-FREMONT	MIDDLE	Y
SAN FRANCISCO BAY	06	081	6017.00	41884	SAN FRANCISCO-OAKLAND-FREMONT	MIDDLE	Y
SAN FRANCISCO BAY	06	081	6018.00	41884	SAN FRANCISCO-OAKLAND-FREMONT	MIDDLE	Y
SAN FRANCISCO BAY	06	081	6019.01	41884	SAN FRANCISCO-OAKLAND-FREMONT	MODERATE	Y
SAN FRANCISCO BAY	06	081	6019.02	41884	SAN FRANCISCO-OAKLAND-FREMONT	MODERATE	Y
SAN FRANCISCO BAY	06	081	6020.01	41884	SAN FRANCISCO-OAKLAND-FREMONT	MODERATE	Y
SAN FRANCISCO BAY	06	081	6020.02	41884	SAN FRANCISCO-OAKLAND-FREMONT	MIDDLE	Y
SAN FRANCISCO BAY	06	081	6021.00	41884	SAN FRANCISCO-OAKLAND-FREMONT	LOW	Y
SAN FRANCISCO BAY	06	081	6022.01	41884	SAN FRANCISCO-OAKLAND-FREMONT	MODERATE	Y
SAN FRANCISCO BAY	06	081	6022.02	41884	SAN FRANCISCO-OAKLAND-FREMONT	MODERATE	Y
SAN FRANCISCO BAY	06	081	6023.00	41884	SAN FRANCISCO-OAKLAND-FREMONT	MIDDLE	Y
SAN FRANCISCO BAY	06	081	6024.00	41884	SAN FRANCISCO-OAKLAND-FREMONT	MIDDLE	Y
SAN FRANCISCO BAY	06	081	6025.00	41884	SAN FRANCISCO-OAKLAND-FREMONT	MIDDLE	Y
SAN FRANCISCO BAY	06	081	6026.01	41884	SAN FRANCISCO-OAKLAND-FREMONT	MIDDLE	Y
SAN FRANCISCO BAY	06	081	6026.02	41884	SAN FRANCISCO-OAKLAND-FREMONT	MIDDLE	Y
SAN FRANCISCO BAY	06	081	6027.00	41884	SAN FRANCISCO-OAKLAND-FREMONT	MIDDLE	Y
SAN FRANCISCO BAY	06	081	6028.00	41884	SAN FRANCISCO-OAKLAND-FREMONT	MIDDLE	Y
SAN FRANCISCO BAY	06	081	6029.00	41884	SAN FRANCISCO-OAKLAND-FREMONT	MIDDLE	Y
SAN FRANCISCO BAY	06	081	6030.00	41884	SAN FRANCISCO-OAKLAND-FREMONT	MIDDLE	N
SAN FRANCISCO BAY	06	081	6031.00	41884	SAN FRANCISCO-OAKLAND-FREMONT	MIDDLE	N

*MINORITY: "Y" = 50% OR GREATER

COMERICA BANK
CENSUS TRACT LISTINGS
CALIFORNIA
CRA ASSESSMENT AREA

ASSESSMENT AREA	STATE	COUNTY	CENSUS TRACT	MSA/MD	MSA NAME	TRACT INCOME LEVEL	*MINORITY
SAN FRANCISCO BAY	06	081	6032.00	41884	SAN FRANCISCO-OAKLAND-FREMONT	MIDDLE	N
SAN FRANCISCO BAY	06	081	6033.00	41884	SAN FRANCISCO-OAKLAND-FREMONT	MIDDLE	N
SAN FRANCISCO BAY	06	081	6034.00	41884	SAN FRANCISCO-OAKLAND-FREMONT	MIDDLE	N
SAN FRANCISCO BAY	06	081	6037.00	41884	SAN FRANCISCO-OAKLAND-FREMONT	MIDDLE	Y
SAN FRANCISCO BAY	06	081	6038.01	41884	SAN FRANCISCO-OAKLAND-FREMONT	MODERATE	Y
SAN FRANCISCO BAY	06	081	6038.02	41884	SAN FRANCISCO-OAKLAND-FREMONT	MIDDLE	Y
SAN FRANCISCO BAY	06	081	6039.00	41884	SAN FRANCISCO-OAKLAND-FREMONT	MIDDLE	Y
SAN FRANCISCO BAY	06	081	6040.00	41884	SAN FRANCISCO-OAKLAND-FREMONT	MIDDLE	Y
SAN FRANCISCO BAY	06	081	6041.02	41884	SAN FRANCISCO-OAKLAND-FREMONT	MIDDLE	Y
SAN FRANCISCO BAY	06	081	6041.03	41884	SAN FRANCISCO-OAKLAND-FREMONT	MODERATE	Y
SAN FRANCISCO BAY	06	081	6041.04	41884	SAN FRANCISCO-OAKLAND-FREMONT	MODERATE	Y
SAN FRANCISCO BAY	06	081	6042.00	41884	SAN FRANCISCO-OAKLAND-FREMONT	MODERATE	Y
SAN FRANCISCO BAY	06	081	6044.00	41884	SAN FRANCISCO-OAKLAND-FREMONT	MODERATE	Y
SAN FRANCISCO BAY	06	081	6045.00	41884	SAN FRANCISCO-OAKLAND-FREMONT	MIDDLE	Y
SAN FRANCISCO BAY	06	081	6046.00	41884	SAN FRANCISCO-OAKLAND-FREMONT	MIDDLE	Y
SAN FRANCISCO BAY	06	081	6047.00	41884	SAN FRANCISCO-OAKLAND-FREMONT	UPPER	Y
SAN FRANCISCO BAY	06	081	6048.00	41884	SAN FRANCISCO-OAKLAND-FREMONT	MIDDLE	Y
SAN FRANCISCO BAY	06	081	6049.00	41884	SAN FRANCISCO-OAKLAND-FREMONT	MIDDLE	Y
SAN FRANCISCO BAY	06	081	6050.00	41884	SAN FRANCISCO-OAKLAND-FREMONT	UPPER	Y
SAN FRANCISCO BAY	06	081	6051.00	41884	SAN FRANCISCO-OAKLAND-FREMONT	MIDDLE	N
SAN FRANCISCO BAY	06	081	6052.00	41884	SAN FRANCISCO-OAKLAND-FREMONT	UPPER	N
SAN FRANCISCO BAY	06	081	6053.00	41884	SAN FRANCISCO-OAKLAND-FREMONT	UPPER	N
SAN FRANCISCO BAY	06	081	6054.00	41884	SAN FRANCISCO-OAKLAND-FREMONT	UPPER	Y
SAN FRANCISCO BAY	06	081	6055.01	41884	SAN FRANCISCO-OAKLAND-FREMONT	MIDDLE	Y
SAN FRANCISCO BAY	06	081	6055.02	41884	SAN FRANCISCO-OAKLAND-FREMONT	UPPER	N
SAN FRANCISCO BAY	06	081	6056.00	41884	SAN FRANCISCO-OAKLAND-FREMONT	UPPER	N
SAN FRANCISCO BAY	06	081	6057.00	41884	SAN FRANCISCO-OAKLAND-FREMONT	UPPER	N
SAN FRANCISCO BAY	06	081	6058.00	41884	SAN FRANCISCO-OAKLAND-FREMONT	UPPER	N
SAN FRANCISCO BAY	06	081	6059.01	41884	SAN FRANCISCO-OAKLAND-FREMONT	MIDDLE	Y
SAN FRANCISCO BAY	06	081	6059.02	41884	SAN FRANCISCO-OAKLAND-FREMONT	MODERATE	Y
SAN FRANCISCO BAY	06	081	6060.00	41884	SAN FRANCISCO-OAKLAND-FREMONT	MODERATE	Y
SAN FRANCISCO BAY	06	081	6061.00	41884	SAN FRANCISCO-OAKLAND-FREMONT	MODERATE	Y
SAN FRANCISCO BAY	06	081	6062.01	41884	SAN FRANCISCO-OAKLAND-FREMONT	NA	Y
SAN FRANCISCO BAY	06	081	6062.02	41884	SAN FRANCISCO-OAKLAND-FREMONT	MODERATE	Y
SAN FRANCISCO BAY	06	081	6063.00	41884	SAN FRANCISCO-OAKLAND-FREMONT	MIDDLE	Y

*MINORITY: "Y" = 50% OR GREATER

COMERICA BANK
CENSUS TRACT LISTINGS
CALIFORNIA
CRA ASSESSMENT AREA

ASSESSMENT AREA	STATE	COUNTY	CENSUS TRACT	MSA/MD	MSA NAME	TRACT INCOME LEVEL	*MINORITY
SAN FRANCISCO BAY	06	081	6064.00	41884	SAN FRANCISCO-OAKLAND-FREMONT	UPPER	Y
SAN FRANCISCO BAY	06	081	6065.00	41884	SAN FRANCISCO-OAKLAND-FREMONT	UPPER	N
SAN FRANCISCO BAY	06	081	6066.00	41884	SAN FRANCISCO-OAKLAND-FREMONT	UPPER	Y
SAN FRANCISCO BAY	06	081	6067.00	41884	SAN FRANCISCO-OAKLAND-FREMONT	UPPER	N
SAN FRANCISCO BAY	06	081	6068.00	41884	SAN FRANCISCO-OAKLAND-FREMONT	UPPER	Y
SAN FRANCISCO BAY	06	081	6069.00	41884	SAN FRANCISCO-OAKLAND-FREMONT	UPPER	N
SAN FRANCISCO BAY	06	081	6070.00	41884	SAN FRANCISCO-OAKLAND-FREMONT	UPPER	Y
SAN FRANCISCO BAY	06	081	6071.00	41884	SAN FRANCISCO-OAKLAND-FREMONT	UPPER	N
SAN FRANCISCO BAY	06	081	6072.00	41884	SAN FRANCISCO-OAKLAND-FREMONT	MIDDLE	Y
SAN FRANCISCO BAY	06	081	6073.00	41884	SAN FRANCISCO-OAKLAND-FREMONT	UPPER	N
SAN FRANCISCO BAY	06	081	6074.00	41884	SAN FRANCISCO-OAKLAND-FREMONT	MIDDLE	Y
SAN FRANCISCO BAY	06	081	6075.00	41884	SAN FRANCISCO-OAKLAND-FREMONT	UPPER	Y
SAN FRANCISCO BAY	06	081	6076.00	41884	SAN FRANCISCO-OAKLAND-FREMONT	MIDDLE	Y
SAN FRANCISCO BAY	06	081	6077.01	41884	SAN FRANCISCO-OAKLAND-FREMONT	MIDDLE	Y
SAN FRANCISCO BAY	06	081	6077.02	41884	SAN FRANCISCO-OAKLAND-FREMONT	MODERATE	Y
SAN FRANCISCO BAY	06	081	6078.00	41884	SAN FRANCISCO-OAKLAND-FREMONT	MIDDLE	Y
SAN FRANCISCO BAY	06	081	6079.00	41884	SAN FRANCISCO-OAKLAND-FREMONT	MIDDLE	Y
SAN FRANCISCO BAY	06	081	6080.01	41884	SAN FRANCISCO-OAKLAND-FREMONT	MIDDLE	Y
SAN FRANCISCO BAY	06	081	6080.02	41884	SAN FRANCISCO-OAKLAND-FREMONT	UPPER	Y
SAN FRANCISCO BAY	06	081	6080.13	41884	SAN FRANCISCO-OAKLAND-FREMONT	UPPER	Y
SAN FRANCISCO BAY	06	081	6080.23	41884	SAN FRANCISCO-OAKLAND-FREMONT	UPPER	Y
SAN FRANCISCO BAY	06	081	6080.24	41884	SAN FRANCISCO-OAKLAND-FREMONT	UPPER	Y
SAN FRANCISCO BAY	06	081	6080.25	41884	SAN FRANCISCO-OAKLAND-FREMONT	UPPER	Y
SAN FRANCISCO BAY	06	081	6081.00	41884	SAN FRANCISCO-OAKLAND-FREMONT	MIDDLE	Y
SAN FRANCISCO BAY	06	081	6082.00	41884	SAN FRANCISCO-OAKLAND-FREMONT	UPPER	Y
SAN FRANCISCO BAY	06	081	6083.00	41884	SAN FRANCISCO-OAKLAND-FREMONT	MIDDLE	Y
SAN FRANCISCO BAY	06	081	6084.00	41884	SAN FRANCISCO-OAKLAND-FREMONT	MIDDLE	Y
SAN FRANCISCO BAY	06	081	6085.01	41884	SAN FRANCISCO-OAKLAND-FREMONT	MIDDLE	Y
SAN FRANCISCO BAY	06	081	6085.02	41884	SAN FRANCISCO-OAKLAND-FREMONT	MIDDLE	Y
SAN FRANCISCO BAY	06	081	6086.00	41884	SAN FRANCISCO-OAKLAND-FREMONT	MIDDLE	Y
SAN FRANCISCO BAY	06	081	6087.00	41884	SAN FRANCISCO-OAKLAND-FREMONT	UPPER	N
SAN FRANCISCO BAY	06	081	6088.00	41884	SAN FRANCISCO-OAKLAND-FREMONT	UPPER	N
SAN FRANCISCO BAY	06	081	6089.00	41884	SAN FRANCISCO-OAKLAND-FREMONT	UPPER	Y
SAN FRANCISCO BAY	06	081	6090.00	41884	SAN FRANCISCO-OAKLAND-FREMONT	UPPER	N
SAN FRANCISCO BAY	06	081	6091.00	41884	SAN FRANCISCO-OAKLAND-FREMONT	UPPER	N

*MINORITY: "Y" = 50% OR GREATER

COMERICA BANK
CENSUS TRACT LISTINGS
CALIFORNIA
CRA ASSESSMENT AREA

ASSESSMENT AREA	STATE	COUNTY	CENSUS TRACT	MSA/MD	MSA NAME	TRACT INCOME LEVEL	*MINORITY
SAN FRANCISCO BAY	06	081	6092.01	41884	SAN FRANCISCO-OAKLAND-FREMONT	UPPER	N
SAN FRANCISCO BAY	06	081	6092.02	41884	SAN FRANCISCO-OAKLAND-FREMONT	MIDDLE	N
SAN FRANCISCO BAY	06	081	6093.00	41884	SAN FRANCISCO-OAKLAND-FREMONT	UPPER	N
SAN FRANCISCO BAY	06	081	6094.00	41884	SAN FRANCISCO-OAKLAND-FREMONT	UPPER	N
SAN FRANCISCO BAY	06	081	6095.00	41884	SAN FRANCISCO-OAKLAND-FREMONT	UPPER	N
SAN FRANCISCO BAY	06	081	6096.01	41884	SAN FRANCISCO-OAKLAND-FREMONT	UPPER	N
SAN FRANCISCO BAY	06	081	6096.02	41884	SAN FRANCISCO-OAKLAND-FREMONT	UPPER	N
SAN FRANCISCO BAY	06	081	6096.03	41884	SAN FRANCISCO-OAKLAND-FREMONT	UPPER	N
SAN FRANCISCO BAY	06	081	6097.00	41884	SAN FRANCISCO-OAKLAND-FREMONT	UPPER	N
SAN FRANCISCO BAY	06	081	6098.00	41884	SAN FRANCISCO-OAKLAND-FREMONT	MIDDLE	N
SAN FRANCISCO BAY	06	081	6099.00	41884	SAN FRANCISCO-OAKLAND-FREMONT	UPPER	N
SAN FRANCISCO BAY	06	081	6100.00	41884	SAN FRANCISCO-OAKLAND-FREMONT	UPPER	N
SAN FRANCISCO BAY	06	081	6101.00	41884	SAN FRANCISCO-OAKLAND-FREMONT	MODERATE	Y
SAN FRANCISCO BAY	06	081	6102.01	41884	SAN FRANCISCO-OAKLAND-FREMONT	LOW	Y
SAN FRANCISCO BAY	06	081	6102.02	41884	SAN FRANCISCO-OAKLAND-FREMONT	UPPER	Y
SAN FRANCISCO BAY	06	081	6102.03	41884	SAN FRANCISCO-OAKLAND-FREMONT	LOW	Y
SAN FRANCISCO BAY	06	081	6103.02	41884	SAN FRANCISCO-OAKLAND-FREMONT	MODERATE	Y
SAN FRANCISCO BAY	06	081	6103.03	41884	SAN FRANCISCO-OAKLAND-FREMONT	UPPER	Y
SAN FRANCISCO BAY	06	081	6103.04	41884	SAN FRANCISCO-OAKLAND-FREMONT	UPPER	Y
SAN FRANCISCO BAY	06	081	6104.00	41884	SAN FRANCISCO-OAKLAND-FREMONT	MODERATE	Y
SAN FRANCISCO BAY	06	081	6105.00	41884	SAN FRANCISCO-OAKLAND-FREMONT	MODERATE	Y
SAN FRANCISCO BAY	06	081	6106.01	41884	SAN FRANCISCO-OAKLAND-FREMONT	LOW	Y
SAN FRANCISCO BAY	06	081	6106.02	41884	SAN FRANCISCO-OAKLAND-FREMONT	MIDDLE	Y
SAN FRANCISCO BAY	06	081	6107.00	41884	SAN FRANCISCO-OAKLAND-FREMONT	MODERATE	Y
SAN FRANCISCO BAY	06	081	6108.00	41884	SAN FRANCISCO-OAKLAND-FREMONT	LOW	Y
SAN FRANCISCO BAY	06	081	6109.01	41884	SAN FRANCISCO-OAKLAND-FREMONT	MODERATE	Y
SAN FRANCISCO BAY	06	081	6109.02	41884	SAN FRANCISCO-OAKLAND-FREMONT	MODERATE	Y
SAN FRANCISCO BAY	06	081	6110.00	41884	SAN FRANCISCO-OAKLAND-FREMONT	MIDDLE	Y
SAN FRANCISCO BAY	06	081	6111.00	41884	SAN FRANCISCO-OAKLAND-FREMONT	UPPER	N
SAN FRANCISCO BAY	06	081	6112.00	41884	SAN FRANCISCO-OAKLAND-FREMONT	UPPER	N
SAN FRANCISCO BAY	06	081	6113.00	41884	SAN FRANCISCO-OAKLAND-FREMONT	UPPER	N
SAN FRANCISCO BAY	06	081	6114.00	41884	SAN FRANCISCO-OAKLAND-FREMONT	UPPER	N
SAN FRANCISCO BAY	06	081	6115.00	41884	SAN FRANCISCO-OAKLAND-FREMONT	UPPER	N
SAN FRANCISCO BAY	06	081	6116.00	41884	SAN FRANCISCO-OAKLAND-FREMONT	UPPER	N
SAN FRANCISCO BAY	06	081	6117.00	41884	SAN FRANCISCO-OAKLAND-FREMONT	MODERATE	Y

*MINORITY: "Y" = 50% OR GREATER

COMERICA BANK
CENSUS TRACT LISTINGS
CALIFORNIA
CRA ASSESSMENT AREA

ASSESSMENT AREA	STATE	COUNTY	CENSUS TRACT	MSA/MD	MSA NAME	TRACT INCOME LEVEL	*MINORITY
SAN FRANCISCO BAY	06	081	6118.00	41884	SAN FRANCISCO-OAKLAND-FREMONT	MODERATE	Y
SAN FRANCISCO BAY	06	081	6119.01	41884	SAN FRANCISCO-OAKLAND-FREMONT	MIDDLE	Y
SAN FRANCISCO BAY	06	081	6119.02	41884	SAN FRANCISCO-OAKLAND-FREMONT	MIDDLE	Y
SAN FRANCISCO BAY	06	081	6120.01	41884	SAN FRANCISCO-OAKLAND-FREMONT	MODERATE	Y
SAN FRANCISCO BAY	06	081	6120.02	41884	SAN FRANCISCO-OAKLAND-FREMONT	MODERATE	Y
SAN FRANCISCO BAY	06	081	6121.01	41884	SAN FRANCISCO-OAKLAND-FREMONT	LOW	Y
SAN FRANCISCO BAY	06	081	6121.02	41884	SAN FRANCISCO-OAKLAND-FREMONT	LOW	Y
SAN FRANCISCO BAY	06	081	6125.00	41884	SAN FRANCISCO-OAKLAND-FREMONT	UPPER	N
SAN FRANCISCO BAY	06	081	6126.00	41884	SAN FRANCISCO-OAKLAND-FREMONT	UPPER	N
SAN FRANCISCO BAY	06	081	6127.00	41884	SAN FRANCISCO-OAKLAND-FREMONT	UPPER	N
SAN FRANCISCO BAY	06	081	6128.00	41884	SAN FRANCISCO-OAKLAND-FREMONT	UPPER	N
SAN FRANCISCO BAY	06	081	6129.00	41884	SAN FRANCISCO-OAKLAND-FREMONT	UPPER	N
SAN FRANCISCO BAY	06	081	6130.00	41884	SAN FRANCISCO-OAKLAND-FREMONT	UPPER	N
SAN FRANCISCO BAY	06	081	6132.00	41884	SAN FRANCISCO-OAKLAND-FREMONT	UPPER	N
SAN FRANCISCO BAY	06	081	6133.00	41884	SAN FRANCISCO-OAKLAND-FREMONT	UPPER	N
SAN FRANCISCO BAY	06	081	6134.00	41884	SAN FRANCISCO-OAKLAND-FREMONT	UPPER	N
SAN FRANCISCO BAY	06	081	6135.01	41884	SAN FRANCISCO-OAKLAND-FREMONT	MIDDLE	N
SAN FRANCISCO BAY	06	081	6135.02	41884	SAN FRANCISCO-OAKLAND-FREMONT	UPPER	N
SAN FRANCISCO BAY	06	081	6136.00	41884	SAN FRANCISCO-OAKLAND-FREMONT	MIDDLE	N
SAN FRANCISCO BAY	06	081	6137.01	41884	SAN FRANCISCO-OAKLAND-FREMONT	UPPER	N
SAN FRANCISCO BAY	06	081	6137.02	41884	SAN FRANCISCO-OAKLAND-FREMONT	MODERATE	Y
SAN FRANCISCO BAY	06	081	6138.00	41884	SAN FRANCISCO-OAKLAND-FREMONT	UPPER	N
SAN FRANCISCO BAY	06	081	6139.00	41884	SAN FRANCISCO-OAKLAND-FREMONT	UPPER	N
SAN FRANCISCO BAY	06	081	6140.00	41884	SAN FRANCISCO-OAKLAND-FREMONT	MIDDLE	Y
SAN FRANCISCO BAY	06	081	9843.00	41884	SAN FRANCISCO-OAKLAND-FREMONT	NA	NA
SAN FRANCISCO BAY	06	081	9901.00	41884	SAN FRANCISCO-OAKLAND-FREMONT	NA	NA
SAN JOSE	06	085	5001.00	41940	SAN JOSE-SUNNYVALE-SANTA CLARA	MIDDLE	Y
SAN JOSE	06	085	5002.00	41940	SAN JOSE-SUNNYVALE-SANTA CLARA	MIDDLE	Y
SAN JOSE	06	085	5003.00	41940	SAN JOSE-SUNNYVALE-SANTA CLARA	MIDDLE	Y
SAN JOSE	06	085	5004.00	41940	SAN JOSE-SUNNYVALE-SANTA CLARA	MODERATE	Y
SAN JOSE	06	085	5005.00	41940	SAN JOSE-SUNNYVALE-SANTA CLARA	MIDDLE	Y
SAN JOSE	06	085	5006.00	41940	SAN JOSE-SUNNYVALE-SANTA CLARA	UPPER	Y
SAN JOSE	06	085	5008.00	41940	SAN JOSE-SUNNYVALE-SANTA CLARA	MIDDLE	Y
SAN JOSE	06	085	5009.01	41940	SAN JOSE-SUNNYVALE-SANTA CLARA	MIDDLE	Y
SAN JOSE	06	085	5009.02	41940	SAN JOSE-SUNNYVALE-SANTA CLARA	LOW	Y

*MINORITY: "Y" = 50% OR GREATER

COMERICA BANK
CENSUS TRACT LISTINGS
CALIFORNIA
CRA ASSESSMENT AREA

ASSESSMENT AREA	STATE	COUNTY	CENSUS TRACT	MSA/MD	MSA NAME	TRACT INCOME LEVEL	*MINORITY
SAN JOSE	06	085	5010.00	41940	SAN JOSE-SUNNYVALE-SANTA CLARA	LOW	Y
SAN JOSE	06	085	5011.01	41940	SAN JOSE-SUNNYVALE-SANTA CLARA	MODERATE	Y
SAN JOSE	06	085	5011.02	41940	SAN JOSE-SUNNYVALE-SANTA CLARA	MODERATE	Y
SAN JOSE	06	085	5012.00	41940	SAN JOSE-SUNNYVALE-SANTA CLARA	MODERATE	Y
SAN JOSE	06	085	5013.00	41940	SAN JOSE-SUNNYVALE-SANTA CLARA	MIDDLE	Y
SAN JOSE	06	085	5014.01	41940	SAN JOSE-SUNNYVALE-SANTA CLARA	LOW	Y
SAN JOSE	06	085	5014.02	41940	SAN JOSE-SUNNYVALE-SANTA CLARA	MODERATE	Y
SAN JOSE	06	085	5015.01	41940	SAN JOSE-SUNNYVALE-SANTA CLARA	LOW	Y
SAN JOSE	06	085	5015.02	41940	SAN JOSE-SUNNYVALE-SANTA CLARA	LOW	Y
SAN JOSE	06	085	5016.01	41940	SAN JOSE-SUNNYVALE-SANTA CLARA	MODERATE	Y
SAN JOSE	06	085	5016.02	41940	SAN JOSE-SUNNYVALE-SANTA CLARA	LOW	Y
SAN JOSE	06	085	5017.00	41940	SAN JOSE-SUNNYVALE-SANTA CLARA	LOW	Y
SAN JOSE	06	085	5018.00	41940	SAN JOSE-SUNNYVALE-SANTA CLARA	MIDDLE	Y
SAN JOSE	06	085	5019.01	41940	SAN JOSE-SUNNYVALE-SANTA CLARA	UPPER	Y
SAN JOSE	06	085	5019.02	41940	SAN JOSE-SUNNYVALE-SANTA CLARA	MIDDLE	Y
SAN JOSE	06	085	5020.01	41940	SAN JOSE-SUNNYVALE-SANTA CLARA	MIDDLE	Y
SAN JOSE	06	085	5020.02	41940	SAN JOSE-SUNNYVALE-SANTA CLARA	MODERATE	Y
SAN JOSE	06	085	5021.01	41940	SAN JOSE-SUNNYVALE-SANTA CLARA	MIDDLE	Y
SAN JOSE	06	085	5021.03	41940	SAN JOSE-SUNNYVALE-SANTA CLARA	MODERATE	Y
SAN JOSE	06	085	5021.04	41940	SAN JOSE-SUNNYVALE-SANTA CLARA	NA	Y
SAN JOSE	06	085	5022.02	41940	SAN JOSE-SUNNYVALE-SANTA CLARA	MIDDLE	N
SAN JOSE	06	085	5022.03	41940	SAN JOSE-SUNNYVALE-SANTA CLARA	MIDDLE	Y
SAN JOSE	06	085	5022.04	41940	SAN JOSE-SUNNYVALE-SANTA CLARA	LOW	Y
SAN JOSE	06	085	5023.01	41940	SAN JOSE-SUNNYVALE-SANTA CLARA	UPPER	N
SAN JOSE	06	085	5023.02	41940	SAN JOSE-SUNNYVALE-SANTA CLARA	MIDDLE	Y
SAN JOSE	06	085	5024.00	41940	SAN JOSE-SUNNYVALE-SANTA CLARA	UPPER	N
SAN JOSE	06	085	5025.00	41940	SAN JOSE-SUNNYVALE-SANTA CLARA	UPPER	N
SAN JOSE	06	085	5026.01	41940	SAN JOSE-SUNNYVALE-SANTA CLARA	UPPER	N
SAN JOSE	06	085	5026.03	41940	SAN JOSE-SUNNYVALE-SANTA CLARA	UPPER	N
SAN JOSE	06	085	5026.04	41940	SAN JOSE-SUNNYVALE-SANTA CLARA	MODERATE	Y
SAN JOSE	06	085	5027.01	41940	SAN JOSE-SUNNYVALE-SANTA CLARA	MIDDLE	Y
SAN JOSE	06	085	5027.03	41940	SAN JOSE-SUNNYVALE-SANTA CLARA	MIDDLE	Y
SAN JOSE	06	085	5027.04	41940	SAN JOSE-SUNNYVALE-SANTA CLARA	UPPER	Y
SAN JOSE	06	085	5028.00	41940	SAN JOSE-SUNNYVALE-SANTA CLARA	UPPER	Y
SAN JOSE	06	085	5029.01	41940	SAN JOSE-SUNNYVALE-SANTA CLARA	MIDDLE	Y

*MINORITY: "Y" = 50% OR GREATER

COMERICA BANK
CENSUS TRACT LISTINGS
CALIFORNIA
CRA ASSESSMENT AREA

ASSESSMENT AREA	STATE	COUNTY	CENSUS TRACT	MSA/MD	MSA NAME	TRACT INCOME LEVEL	*MINORITY
SAN JOSE	06	085	5029.02	41940	SAN JOSE-SUNNYVALE-SANTA CLARA	MIDDLE	N
SAN JOSE	06	085	5029.03	41940	SAN JOSE-SUNNYVALE-SANTA CLARA	UPPER	N
SAN JOSE	06	085	5029.06	41940	SAN JOSE-SUNNYVALE-SANTA CLARA	MIDDLE	Y
SAN JOSE	06	085	5029.07	41940	SAN JOSE-SUNNYVALE-SANTA CLARA	MIDDLE	N
SAN JOSE	06	085	5029.08	41940	SAN JOSE-SUNNYVALE-SANTA CLARA	MIDDLE	Y
SAN JOSE	06	085	5029.09	41940	SAN JOSE-SUNNYVALE-SANTA CLARA	MODERATE	Y
SAN JOSE	06	085	5029.10	41940	SAN JOSE-SUNNYVALE-SANTA CLARA	MIDDLE	Y
SAN JOSE	06	085	5030.01	41940	SAN JOSE-SUNNYVALE-SANTA CLARA	UPPER	N
SAN JOSE	06	085	5030.02	41940	SAN JOSE-SUNNYVALE-SANTA CLARA	MIDDLE	N
SAN JOSE	06	085	5030.03	41940	SAN JOSE-SUNNYVALE-SANTA CLARA	MIDDLE	N
SAN JOSE	06	085	5031.05	41940	SAN JOSE-SUNNYVALE-SANTA CLARA	LOW	Y
SAN JOSE	06	085	5031.10	41940	SAN JOSE-SUNNYVALE-SANTA CLARA	LOW	Y
SAN JOSE	06	085	5031.11	41940	SAN JOSE-SUNNYVALE-SANTA CLARA	MODERATE	Y
SAN JOSE	06	085	5031.12	41940	SAN JOSE-SUNNYVALE-SANTA CLARA	LOW	Y
SAN JOSE	06	085	5031.13	41940	SAN JOSE-SUNNYVALE-SANTA CLARA	MODERATE	Y
SAN JOSE	06	085	5031.16	41940	SAN JOSE-SUNNYVALE-SANTA CLARA	MIDDLE	Y
SAN JOSE	06	085	5031.17	41940	SAN JOSE-SUNNYVALE-SANTA CLARA	LOW	Y
SAN JOSE	06	085	5031.18	41940	SAN JOSE-SUNNYVALE-SANTA CLARA	MODERATE	Y
SAN JOSE	06	085	5031.21	41940	SAN JOSE-SUNNYVALE-SANTA CLARA	LOW	Y
SAN JOSE	06	085	5031.22	41940	SAN JOSE-SUNNYVALE-SANTA CLARA	LOW	Y
SAN JOSE	06	085	5031.23	41940	SAN JOSE-SUNNYVALE-SANTA CLARA	LOW	Y
SAN JOSE	06	085	5031.24	41940	SAN JOSE-SUNNYVALE-SANTA CLARA	MODERATE	Y
SAN JOSE	06	085	5031.25	41940	SAN JOSE-SUNNYVALE-SANTA CLARA	MIDDLE	Y
SAN JOSE	06	085	5031.26	41940	SAN JOSE-SUNNYVALE-SANTA CLARA	UPPER	Y
SAN JOSE	06	085	5031.27	41940	SAN JOSE-SUNNYVALE-SANTA CLARA	MIDDLE	Y
SAN JOSE	06	085	5032.07	41940	SAN JOSE-SUNNYVALE-SANTA CLARA	MODERATE	Y
SAN JOSE	06	085	5032.08	41940	SAN JOSE-SUNNYVALE-SANTA CLARA	MIDDLE	Y
SAN JOSE	06	085	5032.10	41940	SAN JOSE-SUNNYVALE-SANTA CLARA	MODERATE	Y
SAN JOSE	06	085	5032.11	41940	SAN JOSE-SUNNYVALE-SANTA CLARA	MODERATE	Y
SAN JOSE	06	085	5032.12	41940	SAN JOSE-SUNNYVALE-SANTA CLARA	MODERATE	Y
SAN JOSE	06	085	5032.13	41940	SAN JOSE-SUNNYVALE-SANTA CLARA	LOW	Y
SAN JOSE	06	085	5032.17	41940	SAN JOSE-SUNNYVALE-SANTA CLARA	MODERATE	Y
SAN JOSE	06	085	5032.18	41940	SAN JOSE-SUNNYVALE-SANTA CLARA	LOW	Y
SAN JOSE	06	085	5032.19	41940	SAN JOSE-SUNNYVALE-SANTA CLARA	LOW	Y
SAN JOSE	06	085	5032.20	41940	SAN JOSE-SUNNYVALE-SANTA CLARA	MODERATE	Y

*MINORITY: "Y" = 50% OR GREATER

COMERICA BANK
CENSUS TRACT LISTINGS
CALIFORNIA
CRA ASSESSMENT AREA

ASSESSMENT AREA	STATE	COUNTY	CENSUS TRACT	MSA/MD	MSA NAME	TRACT INCOME LEVEL	*MINORITY
SAN JOSE	06	085	5032.21	41940	SAN JOSE-SUNNYVALE-SANTA CLARA	MODERATE	Y
SAN JOSE	06	085	5032.22	41940	SAN JOSE-SUNNYVALE-SANTA CLARA	LOW	Y
SAN JOSE	06	085	5033.04	41940	SAN JOSE-SUNNYVALE-SANTA CLARA	MODERATE	Y
SAN JOSE	06	085	5033.05	41940	SAN JOSE-SUNNYVALE-SANTA CLARA	MODERATE	Y
SAN JOSE	06	085	5033.06	41940	SAN JOSE-SUNNYVALE-SANTA CLARA	MODERATE	Y
SAN JOSE	06	085	5033.12	41940	SAN JOSE-SUNNYVALE-SANTA CLARA	MIDDLE	Y
SAN JOSE	06	085	5033.13	41940	SAN JOSE-SUNNYVALE-SANTA CLARA	UPPER	Y
SAN JOSE	06	085	5033.15	41940	SAN JOSE-SUNNYVALE-SANTA CLARA	MIDDLE	Y
SAN JOSE	06	085	5033.21	41940	SAN JOSE-SUNNYVALE-SANTA CLARA	MIDDLE	Y
SAN JOSE	06	085	5033.22	41940	SAN JOSE-SUNNYVALE-SANTA CLARA	MODERATE	Y
SAN JOSE	06	085	5033.23	41940	SAN JOSE-SUNNYVALE-SANTA CLARA	MIDDLE	Y
SAN JOSE	06	085	5033.24	41940	SAN JOSE-SUNNYVALE-SANTA CLARA	MIDDLE	Y
SAN JOSE	06	085	5033.25	41940	SAN JOSE-SUNNYVALE-SANTA CLARA	MIDDLE	Y
SAN JOSE	06	085	5033.26	41940	SAN JOSE-SUNNYVALE-SANTA CLARA	UPPER	Y
SAN JOSE	06	085	5033.27	41940	SAN JOSE-SUNNYVALE-SANTA CLARA	MIDDLE	Y
SAN JOSE	06	085	5033.29	41940	SAN JOSE-SUNNYVALE-SANTA CLARA	UPPER	Y
SAN JOSE	06	085	5033.30	41940	SAN JOSE-SUNNYVALE-SANTA CLARA	UPPER	Y
SAN JOSE	06	085	5033.31	41940	SAN JOSE-SUNNYVALE-SANTA CLARA	MIDDLE	Y
SAN JOSE	06	085	5033.32	41940	SAN JOSE-SUNNYVALE-SANTA CLARA	MIDDLE	N
SAN JOSE	06	085	5033.33	41940	SAN JOSE-SUNNYVALE-SANTA CLARA	MIDDLE	Y
SAN JOSE	06	085	5033.36	41940	SAN JOSE-SUNNYVALE-SANTA CLARA	MIDDLE	Y
SAN JOSE	06	085	5033.37	41940	SAN JOSE-SUNNYVALE-SANTA CLARA	MODERATE	Y
SAN JOSE	06	085	5033.38	41940	SAN JOSE-SUNNYVALE-SANTA CLARA	UPPER	Y
SAN JOSE	06	085	5033.39	41940	SAN JOSE-SUNNYVALE-SANTA CLARA	UPPER	Y
SAN JOSE	06	085	5034.01	41940	SAN JOSE-SUNNYVALE-SANTA CLARA	MODERATE	Y
SAN JOSE	06	085	5034.02	41940	SAN JOSE-SUNNYVALE-SANTA CLARA	LOW	Y
SAN JOSE	06	085	5035.04	41940	SAN JOSE-SUNNYVALE-SANTA CLARA	MODERATE	Y
SAN JOSE	06	085	5035.06	41940	SAN JOSE-SUNNYVALE-SANTA CLARA	MODERATE	Y
SAN JOSE	06	085	5035.07	41940	SAN JOSE-SUNNYVALE-SANTA CLARA	MIDDLE	Y
SAN JOSE	06	085	5035.08	41940	SAN JOSE-SUNNYVALE-SANTA CLARA	MODERATE	Y
SAN JOSE	06	085	5035.09	41940	SAN JOSE-SUNNYVALE-SANTA CLARA	MIDDLE	Y
SAN JOSE	06	085	5035.10	41940	SAN JOSE-SUNNYVALE-SANTA CLARA	MODERATE	Y
SAN JOSE	06	085	5035.11	41940	SAN JOSE-SUNNYVALE-SANTA CLARA	MODERATE	Y
SAN JOSE	06	085	5036.01	41940	SAN JOSE-SUNNYVALE-SANTA CLARA	LOW	Y
SAN JOSE	06	085	5036.02	41940	SAN JOSE-SUNNYVALE-SANTA CLARA	LOW	Y

*MINORITY: "Y" = 50% OR GREATER

COMERICA BANK
CENSUS TRACT LISTINGS
CALIFORNIA
CRA ASSESSMENT AREA

ASSESSMENT AREA	STATE	COUNTY	CENSUS TRACT	MSA/MD	MSA NAME	TRACT INCOME LEVEL	*MINORITY
SAN JOSE	06	085	5037.03	41940	SAN JOSE-SUNNYVALE-SANTA CLARA	MODERATE	Y
SAN JOSE	06	085	5037.07	41940	SAN JOSE-SUNNYVALE-SANTA CLARA	MODERATE	Y
SAN JOSE	06	085	5037.08	41940	SAN JOSE-SUNNYVALE-SANTA CLARA	MODERATE	Y
SAN JOSE	06	085	5037.09	41940	SAN JOSE-SUNNYVALE-SANTA CLARA	LOW	Y
SAN JOSE	06	085	5037.10	41940	SAN JOSE-SUNNYVALE-SANTA CLARA	LOW	Y
SAN JOSE	06	085	5037.11	41940	SAN JOSE-SUNNYVALE-SANTA CLARA	MODERATE	Y
SAN JOSE	06	085	5037.12	41940	SAN JOSE-SUNNYVALE-SANTA CLARA	LOW	Y
SAN JOSE	06	085	5037.13	41940	SAN JOSE-SUNNYVALE-SANTA CLARA	LOW	Y
SAN JOSE	06	085	5038.02	41940	SAN JOSE-SUNNYVALE-SANTA CLARA	MIDDLE	Y
SAN JOSE	06	085	5038.03	41940	SAN JOSE-SUNNYVALE-SANTA CLARA	MODERATE	Y
SAN JOSE	06	085	5038.04	41940	SAN JOSE-SUNNYVALE-SANTA CLARA	MODERATE	Y
SAN JOSE	06	085	5039.02	41940	SAN JOSE-SUNNYVALE-SANTA CLARA	MODERATE	Y
SAN JOSE	06	085	5039.03	41940	SAN JOSE-SUNNYVALE-SANTA CLARA	MODERATE	Y
SAN JOSE	06	085	5040.01	41940	SAN JOSE-SUNNYVALE-SANTA CLARA	MODERATE	Y
SAN JOSE	06	085	5040.02	41940	SAN JOSE-SUNNYVALE-SANTA CLARA	MODERATE	Y
SAN JOSE	06	085	5041.01	41940	SAN JOSE-SUNNYVALE-SANTA CLARA	MODERATE	Y
SAN JOSE	06	085	5041.02	41940	SAN JOSE-SUNNYVALE-SANTA CLARA	MODERATE	Y
SAN JOSE	06	085	5042.01	41940	SAN JOSE-SUNNYVALE-SANTA CLARA	MIDDLE	Y
SAN JOSE	06	085	5042.02	41940	SAN JOSE-SUNNYVALE-SANTA CLARA	MIDDLE	Y
SAN JOSE	06	085	5043.07	41940	SAN JOSE-SUNNYVALE-SANTA CLARA	MIDDLE	Y
SAN JOSE	06	085	5043.08	41940	SAN JOSE-SUNNYVALE-SANTA CLARA	MIDDLE	Y
SAN JOSE	06	085	5043.11	41940	SAN JOSE-SUNNYVALE-SANTA CLARA	UPPER	Y
SAN JOSE	06	085	5043.14	41940	SAN JOSE-SUNNYVALE-SANTA CLARA	MIDDLE	Y
SAN JOSE	06	085	5043.15	41940	SAN JOSE-SUNNYVALE-SANTA CLARA	MIDDLE	Y
SAN JOSE	06	085	5043.16	41940	SAN JOSE-SUNNYVALE-SANTA CLARA	MIDDLE	Y
SAN JOSE	06	085	5043.17	41940	SAN JOSE-SUNNYVALE-SANTA CLARA	MIDDLE	Y
SAN JOSE	06	085	5043.18	41940	SAN JOSE-SUNNYVALE-SANTA CLARA	MIDDLE	Y
SAN JOSE	06	085	5043.19	41940	SAN JOSE-SUNNYVALE-SANTA CLARA	MIDDLE	Y
SAN JOSE	06	085	5043.20	41940	SAN JOSE-SUNNYVALE-SANTA CLARA	MIDDLE	Y
SAN JOSE	06	085	5043.21	41940	SAN JOSE-SUNNYVALE-SANTA CLARA	MIDDLE	Y
SAN JOSE	06	085	5043.22	41940	SAN JOSE-SUNNYVALE-SANTA CLARA	MODERATE	Y
SAN JOSE	06	085	5043.23	41940	SAN JOSE-SUNNYVALE-SANTA CLARA	MIDDLE	Y
SAN JOSE	06	085	5044.10	41940	SAN JOSE-SUNNYVALE-SANTA CLARA	MIDDLE	Y
SAN JOSE	06	085	5044.11	41940	SAN JOSE-SUNNYVALE-SANTA CLARA	MIDDLE	Y
SAN JOSE	06	085	5044.12	41940	SAN JOSE-SUNNYVALE-SANTA CLARA	MODERATE	Y

*MINORITY: "Y" = 50% OR GREATER

COMERICA BANK
CENSUS TRACT LISTINGS
CALIFORNIA
CRA ASSESSMENT AREA

ASSESSMENT AREA	STATE	COUNTY	CENSUS TRACT	MSA/MD	MSA NAME	TRACT INCOME LEVEL	*MINORITY
SAN JOSE	06	085	5044.13	41940	SAN JOSE-SUNNYVALE-SANTA CLARA	MIDDLE	Y
SAN JOSE	06	085	5044.14	41940	SAN JOSE-SUNNYVALE-SANTA CLARA	UPPER	Y
SAN JOSE	06	085	5044.15	41940	SAN JOSE-SUNNYVALE-SANTA CLARA	UPPER	Y
SAN JOSE	06	085	5044.16	41940	SAN JOSE-SUNNYVALE-SANTA CLARA	MIDDLE	Y
SAN JOSE	06	085	5044.18	41940	SAN JOSE-SUNNYVALE-SANTA CLARA	MIDDLE	Y
SAN JOSE	06	085	5044.21	41940	SAN JOSE-SUNNYVALE-SANTA CLARA	MIDDLE	Y
SAN JOSE	06	085	5044.22	41940	SAN JOSE-SUNNYVALE-SANTA CLARA	MODERATE	Y
SAN JOSE	06	085	5044.23	41940	SAN JOSE-SUNNYVALE-SANTA CLARA	MIDDLE	Y
SAN JOSE	06	085	5044.24	41940	SAN JOSE-SUNNYVALE-SANTA CLARA	MIDDLE	Y
SAN JOSE	06	085	5045.05	41940	SAN JOSE-SUNNYVALE-SANTA CLARA	MIDDLE	Y
SAN JOSE	06	085	5045.06	41940	SAN JOSE-SUNNYVALE-SANTA CLARA	MIDDLE	Y
SAN JOSE	06	085	5045.07	41940	SAN JOSE-SUNNYVALE-SANTA CLARA	MIDDLE	Y
SAN JOSE	06	085	5045.08	41940	SAN JOSE-SUNNYVALE-SANTA CLARA	MIDDLE	Y
SAN JOSE	06	085	5045.09	41940	SAN JOSE-SUNNYVALE-SANTA CLARA	MIDDLE	Y
SAN JOSE	06	085	5045.10	41940	SAN JOSE-SUNNYVALE-SANTA CLARA	MODERATE	Y
SAN JOSE	06	085	5046.01	41940	SAN JOSE-SUNNYVALE-SANTA CLARA	MODERATE	Y
SAN JOSE	06	085	5046.02	41940	SAN JOSE-SUNNYVALE-SANTA CLARA	MODERATE	Y
SAN JOSE	06	085	5047.00	41940	SAN JOSE-SUNNYVALE-SANTA CLARA	MODERATE	Y
SAN JOSE	06	085	5048.02	41940	SAN JOSE-SUNNYVALE-SANTA CLARA	MODERATE	Y
SAN JOSE	06	085	5048.05	41940	SAN JOSE-SUNNYVALE-SANTA CLARA	MIDDLE	Y
SAN JOSE	06	085	5048.06	41940	SAN JOSE-SUNNYVALE-SANTA CLARA	MODERATE	Y
SAN JOSE	06	085	5048.07	41940	SAN JOSE-SUNNYVALE-SANTA CLARA	UPPER	Y
SAN JOSE	06	085	5048.08	41940	SAN JOSE-SUNNYVALE-SANTA CLARA	MIDDLE	Y
SAN JOSE	06	085	5049.02	41940	SAN JOSE-SUNNYVALE-SANTA CLARA	UPPER	Y
SAN JOSE	06	085	5049.03	41940	SAN JOSE-SUNNYVALE-SANTA CLARA	MIDDLE	Y
SAN JOSE	06	085	5050.06	41940	SAN JOSE-SUNNYVALE-SANTA CLARA	UPPER	Y
SAN JOSE	06	085	5050.07	41940	SAN JOSE-SUNNYVALE-SANTA CLARA	MODERATE	Y
SAN JOSE	06	085	5050.10	41940	SAN JOSE-SUNNYVALE-SANTA CLARA	MIDDLE	Y
SAN JOSE	06	085	5050.11	41940	SAN JOSE-SUNNYVALE-SANTA CLARA	MIDDLE	Y
SAN JOSE	06	085	5050.12	41940	SAN JOSE-SUNNYVALE-SANTA CLARA	MIDDLE	Y
SAN JOSE	06	085	5050.13	41940	SAN JOSE-SUNNYVALE-SANTA CLARA	MIDDLE	Y
SAN JOSE	06	085	5050.14	41940	SAN JOSE-SUNNYVALE-SANTA CLARA	MODERATE	Y
SAN JOSE	06	085	5050.15	41940	SAN JOSE-SUNNYVALE-SANTA CLARA	MIDDLE	Y
SAN JOSE	06	085	5051.00	41940	SAN JOSE-SUNNYVALE-SANTA CLARA	MODERATE	Y
SAN JOSE	06	085	5052.02	41940	SAN JOSE-SUNNYVALE-SANTA CLARA	MODERATE	Y

*MINORITY: "Y" = 50% OR GREATER

COMERICA BANK
CENSUS TRACT LISTINGS
CALIFORNIA
CRA ASSESSMENT AREA

ASSESSMENT AREA	STATE	COUNTY	CENSUS TRACT	MSA/MD	MSA NAME	TRACT INCOME LEVEL	*MINORITY
SAN JOSE	06	085	5052.03	41940	SAN JOSE-SUNNYVALE-SANTA CLARA	UPPER	Y
SAN JOSE	06	085	5053.01	41940	SAN JOSE-SUNNYVALE-SANTA CLARA	MIDDLE	Y
SAN JOSE	06	085	5053.02	41940	SAN JOSE-SUNNYVALE-SANTA CLARA	MIDDLE	Y
SAN JOSE	06	085	5053.03	41940	SAN JOSE-SUNNYVALE-SANTA CLARA	MODERATE	Y
SAN JOSE	06	085	5053.04	41940	SAN JOSE-SUNNYVALE-SANTA CLARA	UPPER	Y
SAN JOSE	06	085	5053.05	41940	SAN JOSE-SUNNYVALE-SANTA CLARA	UPPER	Y
SAN JOSE	06	085	5054.01	41940	SAN JOSE-SUNNYVALE-SANTA CLARA	MIDDLE	Y
SAN JOSE	06	085	5054.02	41940	SAN JOSE-SUNNYVALE-SANTA CLARA	MIDDLE	Y
SAN JOSE	06	085	5054.03	41940	SAN JOSE-SUNNYVALE-SANTA CLARA	MIDDLE	Y
SAN JOSE	06	085	5055.00	41940	SAN JOSE-SUNNYVALE-SANTA CLARA	MODERATE	Y
SAN JOSE	06	085	5056.00	41940	SAN JOSE-SUNNYVALE-SANTA CLARA	MIDDLE	Y
SAN JOSE	06	085	5057.00	41940	SAN JOSE-SUNNYVALE-SANTA CLARA	MIDDLE	Y
SAN JOSE	06	085	5058.00	41940	SAN JOSE-SUNNYVALE-SANTA CLARA	MIDDLE	Y
SAN JOSE	06	085	5059.01	41940	SAN JOSE-SUNNYVALE-SANTA CLARA	MIDDLE	Y
SAN JOSE	06	085	5059.02	41940	SAN JOSE-SUNNYVALE-SANTA CLARA	MODERATE	Y
SAN JOSE	06	085	5060.00	41940	SAN JOSE-SUNNYVALE-SANTA CLARA	MIDDLE	Y
SAN JOSE	06	085	5061.01	41940	SAN JOSE-SUNNYVALE-SANTA CLARA	MIDDLE	Y
SAN JOSE	06	085	5061.02	41940	SAN JOSE-SUNNYVALE-SANTA CLARA	UPPER	Y
SAN JOSE	06	085	5061.03	41940	SAN JOSE-SUNNYVALE-SANTA CLARA	MIDDLE	Y
SAN JOSE	06	085	5062.02	41940	SAN JOSE-SUNNYVALE-SANTA CLARA	MIDDLE	Y
SAN JOSE	06	085	5062.03	41940	SAN JOSE-SUNNYVALE-SANTA CLARA	MIDDLE	Y
SAN JOSE	06	085	5062.04	41940	SAN JOSE-SUNNYVALE-SANTA CLARA	UPPER	Y
SAN JOSE	06	085	5063.01	41940	SAN JOSE-SUNNYVALE-SANTA CLARA	MIDDLE	Y
SAN JOSE	06	085	5063.02	41940	SAN JOSE-SUNNYVALE-SANTA CLARA	MIDDLE	Y
SAN JOSE	06	085	5063.04	41940	SAN JOSE-SUNNYVALE-SANTA CLARA	MIDDLE	Y
SAN JOSE	06	085	5063.05	41940	SAN JOSE-SUNNYVALE-SANTA CLARA	MODERATE	Y
SAN JOSE	06	085	5064.01	41940	SAN JOSE-SUNNYVALE-SANTA CLARA	MIDDLE	Y
SAN JOSE	06	085	5064.02	41940	SAN JOSE-SUNNYVALE-SANTA CLARA	MODERATE	Y
SAN JOSE	06	085	5065.02	41940	SAN JOSE-SUNNYVALE-SANTA CLARA	MIDDLE	N
SAN JOSE	06	085	5065.03	41940	SAN JOSE-SUNNYVALE-SANTA CLARA	MODERATE	Y
SAN JOSE	06	085	5065.04	41940	SAN JOSE-SUNNYVALE-SANTA CLARA	MODERATE	Y
SAN JOSE	06	085	5065.05	41940	SAN JOSE-SUNNYVALE-SANTA CLARA	MODERATE	Y
SAN JOSE	06	085	5066.01	41940	SAN JOSE-SUNNYVALE-SANTA CLARA	MIDDLE	Y
SAN JOSE	06	085	5066.03	41940	SAN JOSE-SUNNYVALE-SANTA CLARA	UPPER	Y
SAN JOSE	06	085	5066.04	41940	SAN JOSE-SUNNYVALE-SANTA CLARA	UPPER	Y

*MINORITY: "Y" = 50% OR GREATER

COMERICA BANK
CENSUS TRACT LISTINGS
CALIFORNIA
CRA ASSESSMENT AREA

ASSESSMENT AREA	STATE	COUNTY	CENSUS TRACT	MSA/MD	MSA NAME	TRACT INCOME LEVEL	*MINORITY
SAN JOSE	06	085	5066.05	41940	SAN JOSE-SUNNYVALE-SANTA CLARA	MODERATE	Y
SAN JOSE	06	085	5066.06	41940	SAN JOSE-SUNNYVALE-SANTA CLARA	MIDDLE	Y
SAN JOSE	06	085	5067.01	41940	SAN JOSE-SUNNYVALE-SANTA CLARA	MIDDLE	Y
SAN JOSE	06	085	5067.02	41940	SAN JOSE-SUNNYVALE-SANTA CLARA	MIDDLE	Y
SAN JOSE	06	085	5067.03	41940	SAN JOSE-SUNNYVALE-SANTA CLARA	MIDDLE	N
SAN JOSE	06	085	5068.01	41940	SAN JOSE-SUNNYVALE-SANTA CLARA	UPPER	N
SAN JOSE	06	085	5068.02	41940	SAN JOSE-SUNNYVALE-SANTA CLARA	MIDDLE	N
SAN JOSE	06	085	5068.03	41940	SAN JOSE-SUNNYVALE-SANTA CLARA	UPPER	Y
SAN JOSE	06	085	5068.04	41940	SAN JOSE-SUNNYVALE-SANTA CLARA	UPPER	N
SAN JOSE	06	085	5069.00	41940	SAN JOSE-SUNNYVALE-SANTA CLARA	UPPER	N
SAN JOSE	06	085	5070.02	41940	SAN JOSE-SUNNYVALE-SANTA CLARA	UPPER	N
SAN JOSE	06	085	5070.03	41940	SAN JOSE-SUNNYVALE-SANTA CLARA	UPPER	N
SAN JOSE	06	085	5070.04	41940	SAN JOSE-SUNNYVALE-SANTA CLARA	UPPER	N
SAN JOSE	06	085	5071.00	41940	SAN JOSE-SUNNYVALE-SANTA CLARA	UPPER	N
SAN JOSE	06	085	5072.03	41940	SAN JOSE-SUNNYVALE-SANTA CLARA	UPPER	N
SAN JOSE	06	085	5072.05	41940	SAN JOSE-SUNNYVALE-SANTA CLARA	UPPER	N
SAN JOSE	06	085	5072.06	41940	SAN JOSE-SUNNYVALE-SANTA CLARA	UPPER	N
SAN JOSE	06	085	5073.01	41940	SAN JOSE-SUNNYVALE-SANTA CLARA	UPPER	Y
SAN JOSE	06	085	5073.02	41940	SAN JOSE-SUNNYVALE-SANTA CLARA	UPPER	N
SAN JOSE	06	085	5074.01	41940	SAN JOSE-SUNNYVALE-SANTA CLARA	UPPER	Y
SAN JOSE	06	085	5074.02	41940	SAN JOSE-SUNNYVALE-SANTA CLARA	UPPER	Y
SAN JOSE	06	085	5075.00	41940	SAN JOSE-SUNNYVALE-SANTA CLARA	UPPER	Y
SAN JOSE	06	085	5076.00	41940	SAN JOSE-SUNNYVALE-SANTA CLARA	UPPER	Y
SAN JOSE	06	085	5077.01	41940	SAN JOSE-SUNNYVALE-SANTA CLARA	UPPER	Y
SAN JOSE	06	085	5077.02	41940	SAN JOSE-SUNNYVALE-SANTA CLARA	UPPER	Y
SAN JOSE	06	085	5077.04	41940	SAN JOSE-SUNNYVALE-SANTA CLARA	UPPER	Y
SAN JOSE	06	085	5077.05	41940	SAN JOSE-SUNNYVALE-SANTA CLARA	UPPER	Y
SAN JOSE	06	085	5078.05	41940	SAN JOSE-SUNNYVALE-SANTA CLARA	UPPER	Y
SAN JOSE	06	085	5078.06	41940	SAN JOSE-SUNNYVALE-SANTA CLARA	MIDDLE	Y
SAN JOSE	06	085	5078.07	41940	SAN JOSE-SUNNYVALE-SANTA CLARA	UPPER	Y
SAN JOSE	06	085	5078.08	41940	SAN JOSE-SUNNYVALE-SANTA CLARA	UPPER	Y
SAN JOSE	06	085	5079.03	41940	SAN JOSE-SUNNYVALE-SANTA CLARA	UPPER	Y
SAN JOSE	06	085	5079.04	41940	SAN JOSE-SUNNYVALE-SANTA CLARA	UPPER	Y
SAN JOSE	06	085	5079.05	41940	SAN JOSE-SUNNYVALE-SANTA CLARA	MIDDLE	Y
SAN JOSE	06	085	5079.06	41940	SAN JOSE-SUNNYVALE-SANTA CLARA	UPPER	Y

*MINORITY: "Y" = 50% OR GREATER

COMERICA BANK
CENSUS TRACT LISTINGS
CALIFORNIA
CRA ASSESSMENT AREA

ASSESSMENT AREA	STATE	COUNTY	CENSUS TRACT	MSA/MD	MSA NAME	TRACT INCOME LEVEL	*MINORITY
SAN JOSE	06	085	5080.03	41940	SAN JOSE-SUNNYVALE-SANTA CLARA	MIDDLE	Y
SAN JOSE	06	085	5080.04	41940	SAN JOSE-SUNNYVALE-SANTA CLARA	MIDDLE	Y
SAN JOSE	06	085	5080.05	41940	SAN JOSE-SUNNYVALE-SANTA CLARA	UPPER	Y
SAN JOSE	06	085	5080.06	41940	SAN JOSE-SUNNYVALE-SANTA CLARA	UPPER	Y
SAN JOSE	06	085	5081.01	41940	SAN JOSE-SUNNYVALE-SANTA CLARA	UPPER	Y
SAN JOSE	06	085	5081.02	41940	SAN JOSE-SUNNYVALE-SANTA CLARA	UPPER	Y
SAN JOSE	06	085	5082.03	41940	SAN JOSE-SUNNYVALE-SANTA CLARA	UPPER	Y
SAN JOSE	06	085	5082.04	41940	SAN JOSE-SUNNYVALE-SANTA CLARA	UPPER	Y
SAN JOSE	06	085	5082.05	41940	SAN JOSE-SUNNYVALE-SANTA CLARA	MIDDLE	Y
SAN JOSE	06	085	5082.06	41940	SAN JOSE-SUNNYVALE-SANTA CLARA	UPPER	Y
SAN JOSE	06	085	5083.01	41940	SAN JOSE-SUNNYVALE-SANTA CLARA	UPPER	Y
SAN JOSE	06	085	5083.03	41940	SAN JOSE-SUNNYVALE-SANTA CLARA	UPPER	Y
SAN JOSE	06	085	5083.05	41940	SAN JOSE-SUNNYVALE-SANTA CLARA	MODERATE	Y
SAN JOSE	06	085	5083.06	41940	SAN JOSE-SUNNYVALE-SANTA CLARA	UPPER	Y
SAN JOSE	06	085	5084.01	41940	SAN JOSE-SUNNYVALE-SANTA CLARA	UPPER	Y
SAN JOSE	06	085	5084.03	41940	SAN JOSE-SUNNYVALE-SANTA CLARA	UPPER	Y
SAN JOSE	06	085	5084.04	41940	SAN JOSE-SUNNYVALE-SANTA CLARA	UPPER	Y
SAN JOSE	06	085	5085.03	41940	SAN JOSE-SUNNYVALE-SANTA CLARA	MIDDLE	Y
SAN JOSE	06	085	5085.05	41940	SAN JOSE-SUNNYVALE-SANTA CLARA	UPPER	Y
SAN JOSE	06	085	5085.07	41940	SAN JOSE-SUNNYVALE-SANTA CLARA	MIDDLE	Y
SAN JOSE	06	085	5085.08	41940	SAN JOSE-SUNNYVALE-SANTA CLARA	MIDDLE	Y
SAN JOSE	06	085	5085.09	41940	SAN JOSE-SUNNYVALE-SANTA CLARA	MIDDLE	Y
SAN JOSE	06	085	5085.10	41940	SAN JOSE-SUNNYVALE-SANTA CLARA	MIDDLE	Y
SAN JOSE	06	085	5086.01	41940	SAN JOSE-SUNNYVALE-SANTA CLARA	UPPER	Y
SAN JOSE	06	085	5086.02	41940	SAN JOSE-SUNNYVALE-SANTA CLARA	MIDDLE	Y
SAN JOSE	06	085	5087.05	41940	SAN JOSE-SUNNYVALE-SANTA CLARA	MIDDLE	Y
SAN JOSE	06	085	5087.06	41940	SAN JOSE-SUNNYVALE-SANTA CLARA	MIDDLE	Y
SAN JOSE	06	085	5087.07	41940	SAN JOSE-SUNNYVALE-SANTA CLARA	MIDDLE	Y
SAN JOSE	06	085	5087.08	41940	SAN JOSE-SUNNYVALE-SANTA CLARA	UPPER	Y
SAN JOSE	06	085	5088.00	41940	SAN JOSE-SUNNYVALE-SANTA CLARA	MODERATE	Y
SAN JOSE	06	085	5089.00	41940	SAN JOSE-SUNNYVALE-SANTA CLARA	MIDDLE	Y
SAN JOSE	06	085	5090.01	41940	SAN JOSE-SUNNYVALE-SANTA CLARA	MODERATE	Y
SAN JOSE	06	085	5090.02	41940	SAN JOSE-SUNNYVALE-SANTA CLARA	MODERATE	Y
SAN JOSE	06	085	5091.02	41940	SAN JOSE-SUNNYVALE-SANTA CLARA	UPPER	Y
SAN JOSE	06	085	5091.06	41940	SAN JOSE-SUNNYVALE-SANTA CLARA	MIDDLE	Y

*MINORITY: "Y" = 50% OR GREATER

COMERICA BANK
CENSUS TRACT LISTINGS
CALIFORNIA
CRA ASSESSMENT AREA

ASSESSMENT AREA	STATE	COUNTY	CENSUS TRACT	MSA/MD	MSA NAME	TRACT INCOME LEVEL	*MINORITY
SAN JOSE	06	085	5091.07	41940	SAN JOSE-SUNNYVALE-SANTA CLARA	MIDDLE	Y
SAN JOSE	06	085	5091.08	41940	SAN JOSE-SUNNYVALE-SANTA CLARA	MIDDLE	Y
SAN JOSE	06	085	5091.09	41940	SAN JOSE-SUNNYVALE-SANTA CLARA	UPPER	Y
SAN JOSE	06	085	5091.10	41940	SAN JOSE-SUNNYVALE-SANTA CLARA	UPPER	Y
SAN JOSE	06	085	5091.11	41940	SAN JOSE-SUNNYVALE-SANTA CLARA	MIDDLE	Y
SAN JOSE	06	085	5092.01	41940	SAN JOSE-SUNNYVALE-SANTA CLARA	UPPER	Y
SAN JOSE	06	085	5092.02	41940	SAN JOSE-SUNNYVALE-SANTA CLARA	UPPER	Y
SAN JOSE	06	085	5093.02	41940	SAN JOSE-SUNNYVALE-SANTA CLARA	MIDDLE	N
SAN JOSE	06	085	5093.03	41940	SAN JOSE-SUNNYVALE-SANTA CLARA	MIDDLE	Y
SAN JOSE	06	085	5093.04	41940	SAN JOSE-SUNNYVALE-SANTA CLARA	MIDDLE	Y
SAN JOSE	06	085	5094.01	41940	SAN JOSE-SUNNYVALE-SANTA CLARA	MIDDLE	Y
SAN JOSE	06	085	5094.03	41940	SAN JOSE-SUNNYVALE-SANTA CLARA	MIDDLE	Y
SAN JOSE	06	085	5094.04	41940	SAN JOSE-SUNNYVALE-SANTA CLARA	MIDDLE	Y
SAN JOSE	06	085	5095.00	41940	SAN JOSE-SUNNYVALE-SANTA CLARA	MIDDLE	Y
SAN JOSE	06	085	5096.00	41940	SAN JOSE-SUNNYVALE-SANTA CLARA	UPPER	Y
SAN JOSE	06	085	5097.00	41940	SAN JOSE-SUNNYVALE-SANTA CLARA	UPPER	N
SAN JOSE	06	085	5098.01	41940	SAN JOSE-SUNNYVALE-SANTA CLARA	UPPER	Y
SAN JOSE	06	085	5098.02	41940	SAN JOSE-SUNNYVALE-SANTA CLARA	UPPER	Y
SAN JOSE	06	085	5099.01	41940	SAN JOSE-SUNNYVALE-SANTA CLARA	UPPER	N
SAN JOSE	06	085	5099.02	41940	SAN JOSE-SUNNYVALE-SANTA CLARA	UPPER	Y
SAN JOSE	06	085	5100.01	41940	SAN JOSE-SUNNYVALE-SANTA CLARA	UPPER	N
SAN JOSE	06	085	5100.02	41940	SAN JOSE-SUNNYVALE-SANTA CLARA	UPPER	N
SAN JOSE	06	085	5101.00	41940	SAN JOSE-SUNNYVALE-SANTA CLARA	UPPER	N
SAN JOSE	06	085	5102.00	41940	SAN JOSE-SUNNYVALE-SANTA CLARA	UPPER	N
SAN JOSE	06	085	5103.00	41940	SAN JOSE-SUNNYVALE-SANTA CLARA	UPPER	N
SAN JOSE	06	085	5104.00	41940	SAN JOSE-SUNNYVALE-SANTA CLARA	UPPER	Y
SAN JOSE	06	085	5105.00	41940	SAN JOSE-SUNNYVALE-SANTA CLARA	UPPER	N
SAN JOSE	06	085	5106.00	41940	SAN JOSE-SUNNYVALE-SANTA CLARA	UPPER	Y
SAN JOSE	06	085	5107.00	41940	SAN JOSE-SUNNYVALE-SANTA CLARA	UPPER	Y
SAN JOSE	06	085	5108.01	41940	SAN JOSE-SUNNYVALE-SANTA CLARA	UPPER	Y
SAN JOSE	06	085	5108.02	41940	SAN JOSE-SUNNYVALE-SANTA CLARA	UPPER	N
SAN JOSE	06	085	5108.03	41940	SAN JOSE-SUNNYVALE-SANTA CLARA	UPPER	Y
SAN JOSE	06	085	5109.00	41940	SAN JOSE-SUNNYVALE-SANTA CLARA	UPPER	Y
SAN JOSE	06	085	5110.00	41940	SAN JOSE-SUNNYVALE-SANTA CLARA	UPPER	Y
SAN JOSE	06	085	5111.00	41940	SAN JOSE-SUNNYVALE-SANTA CLARA	UPPER	Y

*MINORITY: "Y" = 50% OR GREATER

COMERICA BANK
CENSUS TRACT LISTINGS
CALIFORNIA
CRA ASSESSMENT AREA

ASSESSMENT AREA	STATE	COUNTY	CENSUS TRACT	MSA/MD	MSA NAME	TRACT INCOME LEVEL	*MINORITY
SAN JOSE	06	085	5112.00	41940	SAN JOSE-SUNNYVALE-SANTA CLARA	UPPER	N
SAN JOSE	06	085	5113.01	41940	SAN JOSE-SUNNYVALE-SANTA CLARA	UPPER	N
SAN JOSE	06	085	5113.02	41940	SAN JOSE-SUNNYVALE-SANTA CLARA	MIDDLE	N
SAN JOSE	06	085	5114.00	41940	SAN JOSE-SUNNYVALE-SANTA CLARA	UPPER	N
SAN JOSE	06	085	5115.01	41940	SAN JOSE-SUNNYVALE-SANTA CLARA	UPPER	N
SAN JOSE	06	085	5115.02	41940	SAN JOSE-SUNNYVALE-SANTA CLARA	UPPER	N
SAN JOSE	06	085	5116.08	41940	SAN JOSE-SUNNYVALE-SANTA CLARA	LOW	Y
SAN JOSE	06	085	5116.09	41940	SAN JOSE-SUNNYVALE-SANTA CLARA	MIDDLE	N
SAN JOSE	06	085	5117.01	41940	SAN JOSE-SUNNYVALE-SANTA CLARA	UPPER	N
SAN JOSE	06	085	5117.02	41940	SAN JOSE-SUNNYVALE-SANTA CLARA	UPPER	N
SAN JOSE	06	085	5117.04	41940	SAN JOSE-SUNNYVALE-SANTA CLARA	UPPER	N
SAN JOSE	06	085	5117.05	41940	SAN JOSE-SUNNYVALE-SANTA CLARA	UPPER	N
SAN JOSE	06	085	5117.07	41940	SAN JOSE-SUNNYVALE-SANTA CLARA	UPPER	N
SAN JOSE	06	085	5118.00	41940	SAN JOSE-SUNNYVALE-SANTA CLARA	UPPER	N
SAN JOSE	06	085	5119.05	41940	SAN JOSE-SUNNYVALE-SANTA CLARA	UPPER	Y
SAN JOSE	06	085	5119.07	41940	SAN JOSE-SUNNYVALE-SANTA CLARA	UPPER	Y
SAN JOSE	06	085	5119.10	41940	SAN JOSE-SUNNYVALE-SANTA CLARA	UPPER	N
SAN JOSE	06	085	5119.11	41940	SAN JOSE-SUNNYVALE-SANTA CLARA	MIDDLE	N
SAN JOSE	06	085	5119.12	41940	SAN JOSE-SUNNYVALE-SANTA CLARA	UPPER	Y
SAN JOSE	06	085	5119.13	41940	SAN JOSE-SUNNYVALE-SANTA CLARA	UPPER	N
SAN JOSE	06	085	5119.14	41940	SAN JOSE-SUNNYVALE-SANTA CLARA	UPPER	N
SAN JOSE	06	085	5119.15	41940	SAN JOSE-SUNNYVALE-SANTA CLARA	MODERATE	Y
SAN JOSE	06	085	5119.16	41940	SAN JOSE-SUNNYVALE-SANTA CLARA	UPPER	Y
SAN JOSE	06	085	5119.17	41940	SAN JOSE-SUNNYVALE-SANTA CLARA	UPPER	Y
SAN JOSE	06	085	5119.18	41940	SAN JOSE-SUNNYVALE-SANTA CLARA	UPPER	Y
SAN JOSE	06	085	5120.01	41940	SAN JOSE-SUNNYVALE-SANTA CLARA	UPPER	Y
SAN JOSE	06	085	5120.05	41940	SAN JOSE-SUNNYVALE-SANTA CLARA	MIDDLE	Y
SAN JOSE	06	085	5120.19	41940	SAN JOSE-SUNNYVALE-SANTA CLARA	MIDDLE	Y
SAN JOSE	06	085	5120.21	41940	SAN JOSE-SUNNYVALE-SANTA CLARA	MIDDLE	Y
SAN JOSE	06	085	5120.22	41940	SAN JOSE-SUNNYVALE-SANTA CLARA	MODERATE	Y
SAN JOSE	06	085	5120.23	41940	SAN JOSE-SUNNYVALE-SANTA CLARA	MODERATE	Y
SAN JOSE	06	085	5120.24	41940	SAN JOSE-SUNNYVALE-SANTA CLARA	MIDDLE	Y
SAN JOSE	06	085	5120.25	41940	SAN JOSE-SUNNYVALE-SANTA CLARA	UPPER	Y
SAN JOSE	06	085	5120.26	41940	SAN JOSE-SUNNYVALE-SANTA CLARA	MODERATE	Y
SAN JOSE	06	085	5120.27	41940	SAN JOSE-SUNNYVALE-SANTA CLARA	MIDDLE	Y

*MINORITY: "Y" = 50% OR GREATER

COMERICA BANK
CENSUS TRACT LISTINGS
CALIFORNIA
CRA ASSESSMENT AREA

ASSESSMENT AREA	STATE	COUNTY	CENSUS TRACT	MSA/MD	MSA NAME	TRACT INCOME LEVEL	*MINORITY
SAN JOSE	06	085	5120.29	41940	SAN JOSE-SUNNYVALE-SANTA CLARA	MIDDLE	Y
SAN JOSE	06	085	5120.30	41940	SAN JOSE-SUNNYVALE-SANTA CLARA	MIDDLE	Y
SAN JOSE	06	085	5120.31	41940	SAN JOSE-SUNNYVALE-SANTA CLARA	MIDDLE	Y
SAN JOSE	06	085	5120.32	41940	SAN JOSE-SUNNYVALE-SANTA CLARA	MIDDLE	Y
SAN JOSE	06	085	5120.34	41940	SAN JOSE-SUNNYVALE-SANTA CLARA	MIDDLE	Y
SAN JOSE	06	085	5120.35	41940	SAN JOSE-SUNNYVALE-SANTA CLARA	MIDDLE	Y
SAN JOSE	06	085	5120.36	41940	SAN JOSE-SUNNYVALE-SANTA CLARA	MIDDLE	Y
SAN JOSE	06	085	5120.37	41940	SAN JOSE-SUNNYVALE-SANTA CLARA	MIDDLE	Y
SAN JOSE	06	085	5120.38	41940	SAN JOSE-SUNNYVALE-SANTA CLARA	MODERATE	Y
SAN JOSE	06	085	5120.39	41940	SAN JOSE-SUNNYVALE-SANTA CLARA	MODERATE	Y
SAN JOSE	06	085	5120.42	41940	SAN JOSE-SUNNYVALE-SANTA CLARA	MODERATE	Y
SAN JOSE	06	085	5120.43	41940	SAN JOSE-SUNNYVALE-SANTA CLARA	LOW	Y
SAN JOSE	06	085	5120.45	41940	SAN JOSE-SUNNYVALE-SANTA CLARA	MIDDLE	Y
SAN JOSE	06	085	5120.47	41940	SAN JOSE-SUNNYVALE-SANTA CLARA	MIDDLE	Y
SAN JOSE	06	085	5120.52	41940	SAN JOSE-SUNNYVALE-SANTA CLARA	MIDDLE	Y
SAN JOSE	06	085	5120.53	41940	SAN JOSE-SUNNYVALE-SANTA CLARA	MIDDLE	Y
SAN JOSE	06	085	5120.54	41940	SAN JOSE-SUNNYVALE-SANTA CLARA	MODERATE	Y
SAN JOSE	06	085	5120.55	41940	SAN JOSE-SUNNYVALE-SANTA CLARA	MIDDLE	Y
SAN JOSE	06	085	5120.56	41940	SAN JOSE-SUNNYVALE-SANTA CLARA	MIDDLE	Y
SAN JOSE	06	085	5120.57	41940	SAN JOSE-SUNNYVALE-SANTA CLARA	MIDDLE	Y
SAN JOSE	06	085	5120.58	41940	SAN JOSE-SUNNYVALE-SANTA CLARA	MIDDLE	Y
SAN JOSE	06	085	5120.59	41940	SAN JOSE-SUNNYVALE-SANTA CLARA	MIDDLE	Y
SAN JOSE	06	085	5121.00	41940	SAN JOSE-SUNNYVALE-SANTA CLARA	MODERATE	Y
SAN JOSE	06	085	5122.00	41940	SAN JOSE-SUNNYVALE-SANTA CLARA	MIDDLE	N
SAN JOSE	06	085	5123.05	41940	SAN JOSE-SUNNYVALE-SANTA CLARA	MIDDLE	Y
SAN JOSE	06	085	5123.07	41940	SAN JOSE-SUNNYVALE-SANTA CLARA	MIDDLE	N
SAN JOSE	06	085	5123.08	41940	SAN JOSE-SUNNYVALE-SANTA CLARA	UPPER	Y
SAN JOSE	06	085	5123.09	41940	SAN JOSE-SUNNYVALE-SANTA CLARA	MIDDLE	N
SAN JOSE	06	085	5123.10	41940	SAN JOSE-SUNNYVALE-SANTA CLARA	MODERATE	Y
SAN JOSE	06	085	5123.11	41940	SAN JOSE-SUNNYVALE-SANTA CLARA	MIDDLE	Y
SAN JOSE	06	085	5123.12	41940	SAN JOSE-SUNNYVALE-SANTA CLARA	MIDDLE	Y
SAN JOSE	06	085	5123.13	41940	SAN JOSE-SUNNYVALE-SANTA CLARA	MODERATE	Y
SAN JOSE	06	085	5123.14	41940	SAN JOSE-SUNNYVALE-SANTA CLARA	MODERATE	Y
SAN JOSE	06	085	5124.01	41940	SAN JOSE-SUNNYVALE-SANTA CLARA	MIDDLE	Y
SAN JOSE	06	085	5124.02	41940	SAN JOSE-SUNNYVALE-SANTA CLARA	MIDDLE	Y

*MINORITY: "Y" = 50% OR GREATER

COMERICA BANK
CENSUS TRACT LISTINGS
CALIFORNIA
CRA ASSESSMENT AREA

ASSESSMENT AREA	STATE	COUNTY	CENSUS TRACT	MSA/MD	MSA NAME	TRACT INCOME LEVEL	*MINORITY
SAN JOSE	06	085	5125.05	41940	SAN JOSE-SUNNYVALE-SANTA CLARA	MODERATE	Y
SAN JOSE	06	085	5125.09	41940	SAN JOSE-SUNNYVALE-SANTA CLARA	MIDDLE	Y
SAN JOSE	06	085	5125.10	41940	SAN JOSE-SUNNYVALE-SANTA CLARA	MIDDLE	Y
SAN JOSE	06	085	5125.11	41940	SAN JOSE-SUNNYVALE-SANTA CLARA	MIDDLE	Y
SAN JOSE	06	085	5125.12	41940	SAN JOSE-SUNNYVALE-SANTA CLARA	MODERATE	Y
SAN JOSE	06	085	5125.13	41940	SAN JOSE-SUNNYVALE-SANTA CLARA	MODERATE	Y
SAN JOSE	06	085	5125.14	41940	SAN JOSE-SUNNYVALE-SANTA CLARA	MODERATE	Y
SAN JOSE	06	085	5125.15	41940	SAN JOSE-SUNNYVALE-SANTA CLARA	UPPER	Y
SAN JOSE	06	085	5125.16	41940	SAN JOSE-SUNNYVALE-SANTA CLARA	MIDDLE	Y
SAN JOSE	06	085	5126.02	41940	SAN JOSE-SUNNYVALE-SANTA CLARA	MODERATE	Y
SAN JOSE	06	085	5126.03	41940	SAN JOSE-SUNNYVALE-SANTA CLARA	LOW	Y
SAN JOSE	06	085	5126.04	41940	SAN JOSE-SUNNYVALE-SANTA CLARA	MODERATE	Y
SAN JOSE	06	085	5130.00	41940	SAN JOSE-SUNNYVALE-SANTA CLARA	MODERATE	Y
SAN JOSE	06	085	5135.00	41940	SAN JOSE-SUNNYVALE-SANTA CLARA	MIDDLE	N
SANTA CRUZ	06	087	1001.00	42100	SANTA CRUZ-WATSONVILLE	MIDDLE	N
SANTA CRUZ	06	087	1002.00	42100	SANTA CRUZ-WATSONVILLE	UPPER	N
SANTA CRUZ	06	087	1003.00	42100	SANTA CRUZ-WATSONVILLE	UPPER	N
SANTA CRUZ	06	087	1004.00	42100	SANTA CRUZ-WATSONVILLE	LOW	Y
SANTA CRUZ	06	087	1005.00	42100	SANTA CRUZ-WATSONVILLE	UPPER	N
SANTA CRUZ	06	087	1006.00	42100	SANTA CRUZ-WATSONVILLE	UPPER	N
SANTA CRUZ	06	087	1007.00	42100	SANTA CRUZ-WATSONVILLE	MIDDLE	N
SANTA CRUZ	06	087	1008.01	42100	SANTA CRUZ-WATSONVILLE	MODERATE	Y
SANTA CRUZ	06	087	1008.02	42100	SANTA CRUZ-WATSONVILLE	MIDDLE	N
SANTA CRUZ	06	087	1009.00	42100	SANTA CRUZ-WATSONVILLE	MIDDLE	N
SANTA CRUZ	06	087	1010.01	42100	SANTA CRUZ-WATSONVILLE	MODERATE	N
SANTA CRUZ	06	087	1010.02	42100	SANTA CRUZ-WATSONVILLE	LOW	Y
SANTA CRUZ	06	087	1011.00	42100	SANTA CRUZ-WATSONVILLE	UPPER	N
SANTA CRUZ	06	087	1012.00	42100	SANTA CRUZ-WATSONVILLE	MIDDLE	N
SANTA CRUZ	06	087	1101.01	42100	SANTA CRUZ-WATSONVILLE	MIDDLE	Y
SANTA CRUZ	06	087	1101.02	42100	SANTA CRUZ-WATSONVILLE	MODERATE	Y
SANTA CRUZ	06	087	1102.01	42100	SANTA CRUZ-WATSONVILLE	MIDDLE	Y
SANTA CRUZ	06	087	1102.02	42100	SANTA CRUZ-WATSONVILLE	MODERATE	Y
SANTA CRUZ	06	087	1103.01	42100	SANTA CRUZ-WATSONVILLE	MODERATE	Y
SANTA CRUZ	06	087	1103.02	42100	SANTA CRUZ-WATSONVILLE	MODERATE	Y
SANTA CRUZ	06	087	1104.01	42100	SANTA CRUZ-WATSONVILLE	LOW	Y

*MINORITY: "Y" = 50% OR GREATER

COMERICA BANK
CENSUS TRACT LISTINGS
CALIFORNIA
CRA ASSESSMENT AREA

ASSESSMENT AREA	STATE	COUNTY	CENSUS TRACT	MSA/MD	MSA NAME	TRACT INCOME LEVEL	*MINORITY
SANTA CRUZ	06	087	1104.02	42100	SANTA CRUZ-WATSONVILLE	MIDDLE	Y
SANTA CRUZ	06	087	1105.03	42100	SANTA CRUZ-WATSONVILLE	LOW	Y
SANTA CRUZ	06	087	1105.04	42100	SANTA CRUZ-WATSONVILLE	MODERATE	Y
SANTA CRUZ	06	087	1105.05	42100	SANTA CRUZ-WATSONVILLE	LOW	Y
SANTA CRUZ	06	087	1105.06	42100	SANTA CRUZ-WATSONVILLE	MODERATE	Y
SANTA CRUZ	06	087	1106.01	42100	SANTA CRUZ-WATSONVILLE	MODERATE	Y
SANTA CRUZ	06	087	1106.02	42100	SANTA CRUZ-WATSONVILLE	MODERATE	Y
SANTA CRUZ	06	087	1107.00	42100	SANTA CRUZ-WATSONVILLE	MIDDLE	Y
SANTA CRUZ	06	087	1202.00	42100	SANTA CRUZ-WATSONVILLE	MIDDLE	N
SANTA CRUZ	06	087	1203.01	42100	SANTA CRUZ-WATSONVILLE	MIDDLE	N
SANTA CRUZ	06	087	1203.02	42100	SANTA CRUZ-WATSONVILLE	MIDDLE	N
SANTA CRUZ	06	087	1204.00	42100	SANTA CRUZ-WATSONVILLE	MIDDLE	N
SANTA CRUZ	06	087	1205.00	42100	SANTA CRUZ-WATSONVILLE	UPPER	N
SANTA CRUZ	06	087	1206.00	42100	SANTA CRUZ-WATSONVILLE	MIDDLE	N
SANTA CRUZ	06	087	1207.00	42100	SANTA CRUZ-WATSONVILLE	UPPER	N
SANTA CRUZ	06	087	1208.00	42100	SANTA CRUZ-WATSONVILLE	UPPER	N
SANTA CRUZ	06	087	1209.01	42100	SANTA CRUZ-WATSONVILLE	UPPER	N
SANTA CRUZ	06	087	1209.02	42100	SANTA CRUZ-WATSONVILLE	UPPER	N
SANTA CRUZ	06	087	1210.00	42100	SANTA CRUZ-WATSONVILLE	UPPER	N
SANTA CRUZ	06	087	1211.00	42100	SANTA CRUZ-WATSONVILLE	UPPER	N
SANTA CRUZ	06	087	1212.00	42100	SANTA CRUZ-WATSONVILLE	UPPER	N
SANTA CRUZ	06	087	1213.00	42100	SANTA CRUZ-WATSONVILLE	MIDDLE	N
SANTA CRUZ	06	087	1214.01	42100	SANTA CRUZ-WATSONVILLE	MIDDLE	N
SANTA CRUZ	06	087	1214.02	42100	SANTA CRUZ-WATSONVILLE	MIDDLE	N
SANTA CRUZ	06	087	1214.03	42100	SANTA CRUZ-WATSONVILLE	MIDDLE	N
SANTA CRUZ	06	087	1215.01	42100	SANTA CRUZ-WATSONVILLE	UPPER	N
SANTA CRUZ	06	087	1215.02	42100	SANTA CRUZ-WATSONVILLE	MODERATE	N
SANTA CRUZ	06	087	1216.01	42100	SANTA CRUZ-WATSONVILLE	UPPER	N
SANTA CRUZ	06	087	1216.02	42100	SANTA CRUZ-WATSONVILLE	MIDDLE	N
SANTA CRUZ	06	087	1217.01	42100	SANTA CRUZ-WATSONVILLE	MIDDLE	N
SANTA CRUZ	06	087	1217.02	42100	SANTA CRUZ-WATSONVILLE	MIDDLE	N
SANTA CRUZ	06	087	1218.01	42100	SANTA CRUZ-WATSONVILLE	MODERATE	N
SANTA CRUZ	06	087	1218.02	42100	SANTA CRUZ-WATSONVILLE	MIDDLE	N
SANTA CRUZ	06	087	1220.01	42100	SANTA CRUZ-WATSONVILLE	MIDDLE	N
SANTA CRUZ	06	087	1220.02	42100	SANTA CRUZ-WATSONVILLE	UPPER	N

*MINORITY: "Y" = 50% OR GREATER

COMERICA BANK
CENSUS TRACT LISTINGS
CALIFORNIA
CRA ASSESSMENT AREA

ASSESSMENT AREA	STATE	COUNTY	CENSUS TRACT	MSA/MD	MSA NAME	TRACT INCOME LEVEL	*MINORITY
SANTA CRUZ	06	087	1220.04	42100	SANTA CRUZ-WATSONVILLE	MIDDLE	N
SANTA CRUZ	06	087	1220.05	42100	SANTA CRUZ-WATSONVILLE	MIDDLE	N
SANTA CRUZ	06	087	1221.00	42100	SANTA CRUZ-WATSONVILLE	MIDDLE	N
SANTA CRUZ	06	087	1222.02	42100	SANTA CRUZ-WATSONVILLE	UPPER	N
SANTA CRUZ	06	087	1222.03	42100	SANTA CRUZ-WATSONVILLE	UPPER	N
SANTA CRUZ	06	087	1222.04	42100	SANTA CRUZ-WATSONVILLE	UPPER	N
SANTA CRUZ	06	087	1222.05	42100	SANTA CRUZ-WATSONVILLE	UPPER	N
SANTA CRUZ	06	087	1223.00	42100	SANTA CRUZ-WATSONVILLE	MIDDLE	N
SANTA CRUZ	06	087	1224.01	42100	SANTA CRUZ-WATSONVILLE	UPPER	N
SANTA CRUZ	06	087	1224.02	42100	SANTA CRUZ-WATSONVILLE	UPPER	N
SANTA CRUZ	06	087	1225.00	42100	SANTA CRUZ-WATSONVILLE	MIDDLE	Y
SANTA CRUZ	06	087	1231.00	42100	SANTA CRUZ-WATSONVILLE	MIDDLE	Y
SANTA CRUZ	06	087	1233.00	42100	SANTA CRUZ-WATSONVILLE	UPPER	Y
SANTA CRUZ	06	087	9901.00	42100	SANTA CRUZ-WATSONVILLE	NA	NA
VENTURA COUNTY	06	111	0003.02	37100	OXNARD-THOUSAND OAKS-VENTURA	MODERATE	Y
VENTURA COUNTY	06	111	0003.03	37100	OXNARD-THOUSAND OAKS-VENTURA	MIDDLE	Y
VENTURA COUNTY	06	111	0003.04	37100	OXNARD-THOUSAND OAKS-VENTURA	MODERATE	Y
VENTURA COUNTY	06	111	0004.00	37100	OXNARD-THOUSAND OAKS-VENTURA	MODERATE	Y
VENTURA COUNTY	06	111	0005.00	37100	OXNARD-THOUSAND OAKS-VENTURA	MODERATE	Y
VENTURA COUNTY	06	111	0006.00	37100	OXNARD-THOUSAND OAKS-VENTURA	LOW	Y
VENTURA COUNTY	06	111	0007.01	37100	OXNARD-THOUSAND OAKS-VENTURA	MODERATE	Y
VENTURA COUNTY	06	111	0007.02	37100	OXNARD-THOUSAND OAKS-VENTURA	MIDDLE	Y
VENTURA COUNTY	06	111	0008.00	37100	OXNARD-THOUSAND OAKS-VENTURA	MIDDLE	Y
VENTURA COUNTY	06	111	0009.01	37100	OXNARD-THOUSAND OAKS-VENTURA	UPPER	N
VENTURA COUNTY	06	111	0009.02	37100	OXNARD-THOUSAND OAKS-VENTURA	UPPER	N
VENTURA COUNTY	06	111	0009.03	37100	OXNARD-THOUSAND OAKS-VENTURA	MIDDLE	N
VENTURA COUNTY	06	111	0010.02	37100	OXNARD-THOUSAND OAKS-VENTURA	MODERATE	N
VENTURA COUNTY	06	111	0011.01	37100	OXNARD-THOUSAND OAKS-VENTURA	MIDDLE	N
VENTURA COUNTY	06	111	0011.02	37100	OXNARD-THOUSAND OAKS-VENTURA	MIDDLE	N
VENTURA COUNTY	06	111	0012.01	37100	OXNARD-THOUSAND OAKS-VENTURA	MODERATE	Y
VENTURA COUNTY	06	111	0012.02	37100	OXNARD-THOUSAND OAKS-VENTURA	UPPER	N
VENTURA COUNTY	06	111	0012.04	37100	OXNARD-THOUSAND OAKS-VENTURA	MODERATE	Y
VENTURA COUNTY	06	111	0013.02	37100	OXNARD-THOUSAND OAKS-VENTURA	MODERATE	Y
VENTURA COUNTY	06	111	0013.03	37100	OXNARD-THOUSAND OAKS-VENTURA	MIDDLE	Y
VENTURA COUNTY	06	111	0013.04	37100	OXNARD-THOUSAND OAKS-VENTURA	UPPER	N

*MINORITY: "Y" = 50% OR GREATER

COMERICA BANK
CENSUS TRACT LISTINGS
CALIFORNIA
CRA ASSESSMENT AREA

ASSESSMENT AREA	STATE	COUNTY	CENSUS TRACT	MSA/MD	MSA NAME	TRACT INCOME LEVEL	*MINORITY
VENTURA COUNTY	06	111	0014.01	37100	OXNARD-THOUSAND OAKS-VENTURA	MIDDLE	N
VENTURA COUNTY	06	111	0014.02	37100	OXNARD-THOUSAND OAKS-VENTURA	UPPER	N
VENTURA COUNTY	06	111	0015.06	37100	OXNARD-THOUSAND OAKS-VENTURA	MIDDLE	N
VENTURA COUNTY	06	111	0015.07	37100	OXNARD-THOUSAND OAKS-VENTURA	MIDDLE	Y
VENTURA COUNTY	06	111	0015.08	37100	OXNARD-THOUSAND OAKS-VENTURA	MODERATE	N
VENTURA COUNTY	06	111	0015.09	37100	OXNARD-THOUSAND OAKS-VENTURA	MODERATE	Y
VENTURA COUNTY	06	111	0015.10	37100	OXNARD-THOUSAND OAKS-VENTURA	MIDDLE	Y
VENTURA COUNTY	06	111	0015.11	37100	OXNARD-THOUSAND OAKS-VENTURA	MODERATE	Y
VENTURA COUNTY	06	111	0016.02	37100	OXNARD-THOUSAND OAKS-VENTURA	MIDDLE	N
VENTURA COUNTY	06	111	0018.01	37100	OXNARD-THOUSAND OAKS-VENTURA	UPPER	N
VENTURA COUNTY	06	111	0019.01	37100	OXNARD-THOUSAND OAKS-VENTURA	MIDDLE	N
VENTURA COUNTY	06	111	0020.00	37100	OXNARD-THOUSAND OAKS-VENTURA	UPPER	N
VENTURA COUNTY	06	111	0021.02	37100	OXNARD-THOUSAND OAKS-VENTURA	MIDDLE	N
VENTURA COUNTY	06	111	0022.00	37100	OXNARD-THOUSAND OAKS-VENTURA	MODERATE	Y
VENTURA COUNTY	06	111	0023.01	37100	OXNARD-THOUSAND OAKS-VENTURA	MODERATE	Y
VENTURA COUNTY	06	111	0023.02	37100	OXNARD-THOUSAND OAKS-VENTURA	LOW	Y
VENTURA COUNTY	06	111	0024.00	37100	OXNARD-THOUSAND OAKS-VENTURA	MODERATE	N
VENTURA COUNTY	06	111	0025.00	37100	OXNARD-THOUSAND OAKS-VENTURA	MIDDLE	N
VENTURA COUNTY	06	111	0026.00	37100	OXNARD-THOUSAND OAKS-VENTURA	MIDDLE	N
VENTURA COUNTY	06	111	0027.00	37100	OXNARD-THOUSAND OAKS-VENTURA	MIDDLE	N
VENTURA COUNTY	06	111	0028.00	37100	OXNARD-THOUSAND OAKS-VENTURA	MIDDLE	N
VENTURA COUNTY	06	111	0029.01	37100	OXNARD-THOUSAND OAKS-VENTURA	MIDDLE	Y
VENTURA COUNTY	06	111	0029.05	37100	OXNARD-THOUSAND OAKS-VENTURA	UPPER	Y
VENTURA COUNTY	06	111	0030.10	37100	OXNARD-THOUSAND OAKS-VENTURA	MODERATE	Y
VENTURA COUNTY	06	111	0030.11	37100	OXNARD-THOUSAND OAKS-VENTURA	MODERATE	Y
VENTURA COUNTY	06	111	0030.13	37100	OXNARD-THOUSAND OAKS-VENTURA	MIDDLE	Y
VENTURA COUNTY	06	111	0031.01	37100	OXNARD-THOUSAND OAKS-VENTURA	MIDDLE	Y
VENTURA COUNTY	06	111	0031.02	37100	OXNARD-THOUSAND OAKS-VENTURA	UPPER	Y
VENTURA COUNTY	06	111	0032.01	37100	OXNARD-THOUSAND OAKS-VENTURA	LOW	Y
VENTURA COUNTY	06	111	0033.01	37100	OXNARD-THOUSAND OAKS-VENTURA	MODERATE	Y
VENTURA COUNTY	06	111	0033.02	37100	OXNARD-THOUSAND OAKS-VENTURA	MODERATE	Y
VENTURA COUNTY	06	111	0036.08	37100	OXNARD-THOUSAND OAKS-VENTURA	MIDDLE	Y
VENTURA COUNTY	06	111	0036.13	37100	OXNARD-THOUSAND OAKS-VENTURA	MIDDLE	Y
VENTURA COUNTY	06	111	0036.14	37100	OXNARD-THOUSAND OAKS-VENTURA	MIDDLE	Y
VENTURA COUNTY	06	111	0036.15	37100	OXNARD-THOUSAND OAKS-VENTURA	UPPER	N

*MINORITY: "Y" = 50% OR GREATER

COMERICA BANK
CENSUS TRACT LISTINGS
CALIFORNIA
CRA ASSESSMENT AREA

ASSESSMENT AREA	STATE	COUNTY	CENSUS TRACT	MSA/MD	MSA NAME	TRACT INCOME LEVEL	*MINORITY
VENTURA COUNTY	06	111	0036.16	37100	OXNARD-THOUSAND OAKS-VENTURA	UPPER	N
VENTURA COUNTY	06	111	0036.17	37100	OXNARD-THOUSAND OAKS-VENTURA	MIDDLE	N
VENTURA COUNTY	06	111	0036.18	37100	OXNARD-THOUSAND OAKS-VENTURA	NA	N
VENTURA COUNTY	06	111	0037.00	37100	OXNARD-THOUSAND OAKS-VENTURA	MIDDLE	Y
VENTURA COUNTY	06	111	0038.01	37100	OXNARD-THOUSAND OAKS-VENTURA	LOW	Y
VENTURA COUNTY	06	111	0038.02	37100	OXNARD-THOUSAND OAKS-VENTURA	MODERATE	Y
VENTURA COUNTY	06	111	0039.01	37100	OXNARD-THOUSAND OAKS-VENTURA	MODERATE	Y
VENTURA COUNTY	06	111	0039.02	37100	OXNARD-THOUSAND OAKS-VENTURA	MODERATE	Y
VENTURA COUNTY	06	111	0040.00	37100	OXNARD-THOUSAND OAKS-VENTURA	MODERATE	Y
VENTURA COUNTY	06	111	0041.01	37100	OXNARD-THOUSAND OAKS-VENTURA	MODERATE	Y
VENTURA COUNTY	06	111	0042.00	37100	OXNARD-THOUSAND OAKS-VENTURA	MIDDLE	Y
VENTURA COUNTY	06	111	0043.04	37100	OXNARD-THOUSAND OAKS-VENTURA	MODERATE	Y
VENTURA COUNTY	06	111	0043.05	37100	OXNARD-THOUSAND OAKS-VENTURA	MODERATE	N
VENTURA COUNTY	06	111	0044.00	37100	OXNARD-THOUSAND OAKS-VENTURA	MODERATE	Y
VENTURA COUNTY	06	111	0045.03	37100	OXNARD-THOUSAND OAKS-VENTURA	MODERATE	Y
VENTURA COUNTY	06	111	0045.04	37100	OXNARD-THOUSAND OAKS-VENTURA	MODERATE	Y
VENTURA COUNTY	06	111	0045.05	37100	OXNARD-THOUSAND OAKS-VENTURA	MODERATE	Y
VENTURA COUNTY	06	111	0045.07	37100	OXNARD-THOUSAND OAKS-VENTURA	LOW	Y
VENTURA COUNTY	06	111	0045.08	37100	OXNARD-THOUSAND OAKS-VENTURA	LOW	Y
VENTURA COUNTY	06	111	0046.00	37100	OXNARD-THOUSAND OAKS-VENTURA	MODERATE	N
VENTURA COUNTY	06	111	0047.04	37100	OXNARD-THOUSAND OAKS-VENTURA	MODERATE	Y
VENTURA COUNTY	06	111	0047.10	37100	OXNARD-THOUSAND OAKS-VENTURA	MODERATE	Y
VENTURA COUNTY	06	111	0047.11	37100	OXNARD-THOUSAND OAKS-VENTURA	MODERATE	Y
VENTURA COUNTY	06	111	0047.15	37100	OXNARD-THOUSAND OAKS-VENTURA	MODERATE	Y
VENTURA COUNTY	06	111	0047.16	37100	OXNARD-THOUSAND OAKS-VENTURA	MIDDLE	Y
VENTURA COUNTY	06	111	0047.17	37100	OXNARD-THOUSAND OAKS-VENTURA	MODERATE	Y
VENTURA COUNTY	06	111	0049.01	37100	OXNARD-THOUSAND OAKS-VENTURA	MIDDLE	Y
VENTURA COUNTY	06	111	0049.02	37100	OXNARD-THOUSAND OAKS-VENTURA	MODERATE	Y
VENTURA COUNTY	06	111	0050.02	37100	OXNARD-THOUSAND OAKS-VENTURA	LOW	Y
VENTURA COUNTY	06	111	0050.04	37100	OXNARD-THOUSAND OAKS-VENTURA	MIDDLE	Y
VENTURA COUNTY	06	111	0050.05	37100	OXNARD-THOUSAND OAKS-VENTURA	LOW	Y
VENTURA COUNTY	06	111	0050.06	37100	OXNARD-THOUSAND OAKS-VENTURA	MODERATE	Y
VENTURA COUNTY	06	111	0052.02	37100	OXNARD-THOUSAND OAKS-VENTURA	MIDDLE	N
VENTURA COUNTY	06	111	0052.03	37100	OXNARD-THOUSAND OAKS-VENTURA	UPPER	N
VENTURA COUNTY	06	111	0052.04	37100	OXNARD-THOUSAND OAKS-VENTURA	UPPER	N

*MINORITY: "Y" = 50% OR GREATER

COMERICA BANK
CENSUS TRACT LISTINGS
CALIFORNIA
CRA ASSESSMENT AREA

ASSESSMENT AREA	STATE	COUNTY	CENSUS TRACT	MSA/MD	MSA NAME	TRACT INCOME LEVEL	*MINORITY
VENTURA COUNTY	06	111	0052.05	37100	OXNARD-THOUSAND OAKS-VENTURA	MIDDLE	N
VENTURA COUNTY	06	111	0053.04	37100	OXNARD-THOUSAND OAKS-VENTURA	MIDDLE	N
VENTURA COUNTY	06	111	0053.05	37100	OXNARD-THOUSAND OAKS-VENTURA	UPPER	N
VENTURA COUNTY	06	111	0053.06	37100	OXNARD-THOUSAND OAKS-VENTURA	UPPER	N
VENTURA COUNTY	06	111	0053.07	37100	OXNARD-THOUSAND OAKS-VENTURA	MIDDLE	N
VENTURA COUNTY	06	111	0053.08	37100	OXNARD-THOUSAND OAKS-VENTURA	UPPER	N
VENTURA COUNTY	06	111	0054.01	37100	OXNARD-THOUSAND OAKS-VENTURA	MIDDLE	N
VENTURA COUNTY	06	111	0054.03	37100	OXNARD-THOUSAND OAKS-VENTURA	MODERATE	Y
VENTURA COUNTY	06	111	0054.04	37100	OXNARD-THOUSAND OAKS-VENTURA	MIDDLE	Y
VENTURA COUNTY	06	111	0055.02	37100	OXNARD-THOUSAND OAKS-VENTURA	MODERATE	Y
VENTURA COUNTY	06	111	0055.03	37100	OXNARD-THOUSAND OAKS-VENTURA	MIDDLE	Y
VENTURA COUNTY	06	111	0055.04	37100	OXNARD-THOUSAND OAKS-VENTURA	MIDDLE	N
VENTURA COUNTY	06	111	0056.01	37100	OXNARD-THOUSAND OAKS-VENTURA	UPPER	Y
VENTURA COUNTY	06	111	0056.02	37100	OXNARD-THOUSAND OAKS-VENTURA	MIDDLE	N
VENTURA COUNTY	06	111	0057.00	37100	OXNARD-THOUSAND OAKS-VENTURA	MIDDLE	Y
VENTURA COUNTY	06	111	0058.01	37100	OXNARD-THOUSAND OAKS-VENTURA	UPPER	N
VENTURA COUNTY	06	111	0058.03	37100	OXNARD-THOUSAND OAKS-VENTURA	UPPER	N
VENTURA COUNTY	06	111	0058.04	37100	OXNARD-THOUSAND OAKS-VENTURA	UPPER	N
VENTURA COUNTY	06	111	0059.01	37100	OXNARD-THOUSAND OAKS-VENTURA	UPPER	N
VENTURA COUNTY	06	111	0059.06	37100	OXNARD-THOUSAND OAKS-VENTURA	UPPER	N
VENTURA COUNTY	06	111	0059.07	37100	OXNARD-THOUSAND OAKS-VENTURA	UPPER	N
VENTURA COUNTY	06	111	0059.08	37100	OXNARD-THOUSAND OAKS-VENTURA	UPPER	N
VENTURA COUNTY	06	111	0059.09	37100	OXNARD-THOUSAND OAKS-VENTURA	UPPER	N
VENTURA COUNTY	06	111	0059.10	37100	OXNARD-THOUSAND OAKS-VENTURA	UPPER	N
VENTURA COUNTY	06	111	0059.11	37100	OXNARD-THOUSAND OAKS-VENTURA	MIDDLE	N
VENTURA COUNTY	06	111	0060.00	37100	OXNARD-THOUSAND OAKS-VENTURA	UPPER	N
VENTURA COUNTY	06	111	0061.01	37100	OXNARD-THOUSAND OAKS-VENTURA	UPPER	N
VENTURA COUNTY	06	111	0061.02	37100	OXNARD-THOUSAND OAKS-VENTURA	MIDDLE	Y
VENTURA COUNTY	06	111	0062.00	37100	OXNARD-THOUSAND OAKS-VENTURA	UPPER	N
VENTURA COUNTY	06	111	0063.01	37100	OXNARD-THOUSAND OAKS-VENTURA	MIDDLE	N
VENTURA COUNTY	06	111	0063.02	37100	OXNARD-THOUSAND OAKS-VENTURA	UPPER	N
VENTURA COUNTY	06	111	0064.00	37100	OXNARD-THOUSAND OAKS-VENTURA	MIDDLE	N
VENTURA COUNTY	06	111	0065.00	37100	OXNARD-THOUSAND OAKS-VENTURA	MIDDLE	Y
VENTURA COUNTY	06	111	0066.00	37100	OXNARD-THOUSAND OAKS-VENTURA	UPPER	N
VENTURA COUNTY	06	111	0067.00	37100	OXNARD-THOUSAND OAKS-VENTURA	UPPER	N

*MINORITY: "Y" = 50% OR GREATER

COMERICA BANK
CENSUS TRACT LISTINGS
CALIFORNIA
CRA ASSESSMENT AREA

ASSESSMENT AREA	STATE	COUNTY	CENSUS TRACT	MSA/MD	MSA NAME	TRACT INCOME LEVEL	*MINORITY
VENTURA COUNTY	06	111	0068.00	37100	OXNARD-THOUSAND OAKS-VENTURA	UPPER	N
VENTURA COUNTY	06	111	0069.00	37100	OXNARD-THOUSAND OAKS-VENTURA	MIDDLE	N
VENTURA COUNTY	06	111	0070.00	37100	OXNARD-THOUSAND OAKS-VENTURA	MIDDLE	Y
VENTURA COUNTY	06	111	0071.00	37100	OXNARD-THOUSAND OAKS-VENTURA	MIDDLE	Y
VENTURA COUNTY	06	111	0072.01	37100	OXNARD-THOUSAND OAKS-VENTURA	UPPER	N
VENTURA COUNTY	06	111	0072.02	37100	OXNARD-THOUSAND OAKS-VENTURA	UPPER	N
VENTURA COUNTY	06	111	0073.00	37100	OXNARD-THOUSAND OAKS-VENTURA	UPPER	N
VENTURA COUNTY	06	111	0074.02	37100	OXNARD-THOUSAND OAKS-VENTURA	UPPER	N
VENTURA COUNTY	06	111	0074.03	37100	OXNARD-THOUSAND OAKS-VENTURA	UPPER	N
VENTURA COUNTY	06	111	0074.05	37100	OXNARD-THOUSAND OAKS-VENTURA	UPPER	N
VENTURA COUNTY	06	111	0074.06	37100	OXNARD-THOUSAND OAKS-VENTURA	UPPER	N
VENTURA COUNTY	06	111	0075.05	37100	OXNARD-THOUSAND OAKS-VENTURA	MIDDLE	N
VENTURA COUNTY	06	111	0075.06	37100	OXNARD-THOUSAND OAKS-VENTURA	UPPER	N
VENTURA COUNTY	06	111	0075.07	37100	OXNARD-THOUSAND OAKS-VENTURA	UPPER	N
VENTURA COUNTY	06	111	0075.08	37100	OXNARD-THOUSAND OAKS-VENTURA	MIDDLE	N
VENTURA COUNTY	06	111	0075.09	37100	OXNARD-THOUSAND OAKS-VENTURA	UPPER	N
VENTURA COUNTY	06	111	0075.10	37100	OXNARD-THOUSAND OAKS-VENTURA	UPPER	N
VENTURA COUNTY	06	111	0075.11	37100	OXNARD-THOUSAND OAKS-VENTURA	UPPER	N
VENTURA COUNTY	06	111	0075.12	37100	OXNARD-THOUSAND OAKS-VENTURA	MIDDLE	N
VENTURA COUNTY	06	111	0075.13	37100	OXNARD-THOUSAND OAKS-VENTURA	MIDDLE	N
VENTURA COUNTY	06	111	0075.15	37100	OXNARD-THOUSAND OAKS-VENTURA	UPPER	N
VENTURA COUNTY	06	111	0075.16	37100	OXNARD-THOUSAND OAKS-VENTURA	MIDDLE	N
VENTURA COUNTY	06	111	0076.07	37100	OXNARD-THOUSAND OAKS-VENTURA	UPPER	N
VENTURA COUNTY	06	111	0076.09	37100	OXNARD-THOUSAND OAKS-VENTURA	UPPER	N
VENTURA COUNTY	06	111	0076.10	37100	OXNARD-THOUSAND OAKS-VENTURA	UPPER	N
VENTURA COUNTY	06	111	0076.11	37100	OXNARD-THOUSAND OAKS-VENTURA	MIDDLE	Y
VENTURA COUNTY	06	111	0076.12	37100	OXNARD-THOUSAND OAKS-VENTURA	MIDDLE	Y
VENTURA COUNTY	06	111	0076.13	37100	OXNARD-THOUSAND OAKS-VENTURA	UPPER	N
VENTURA COUNTY	06	111	0076.14	37100	OXNARD-THOUSAND OAKS-VENTURA	MIDDLE	N
VENTURA COUNTY	06	111	0077.00	37100	OXNARD-THOUSAND OAKS-VENTURA	MIDDLE	Y
VENTURA COUNTY	06	111	0078.00	37100	OXNARD-THOUSAND OAKS-VENTURA	MODERATE	Y
VENTURA COUNTY	06	111	0079.01	37100	OXNARD-THOUSAND OAKS-VENTURA	MIDDLE	Y
VENTURA COUNTY	06	111	0079.03	37100	OXNARD-THOUSAND OAKS-VENTURA	UPPER	N
VENTURA COUNTY	06	111	0079.04	37100	OXNARD-THOUSAND OAKS-VENTURA	MIDDLE	N
VENTURA COUNTY	06	111	0080.01	37100	OXNARD-THOUSAND OAKS-VENTURA	MIDDLE	Y

*MINORITY: "Y" = 50% OR GREATER

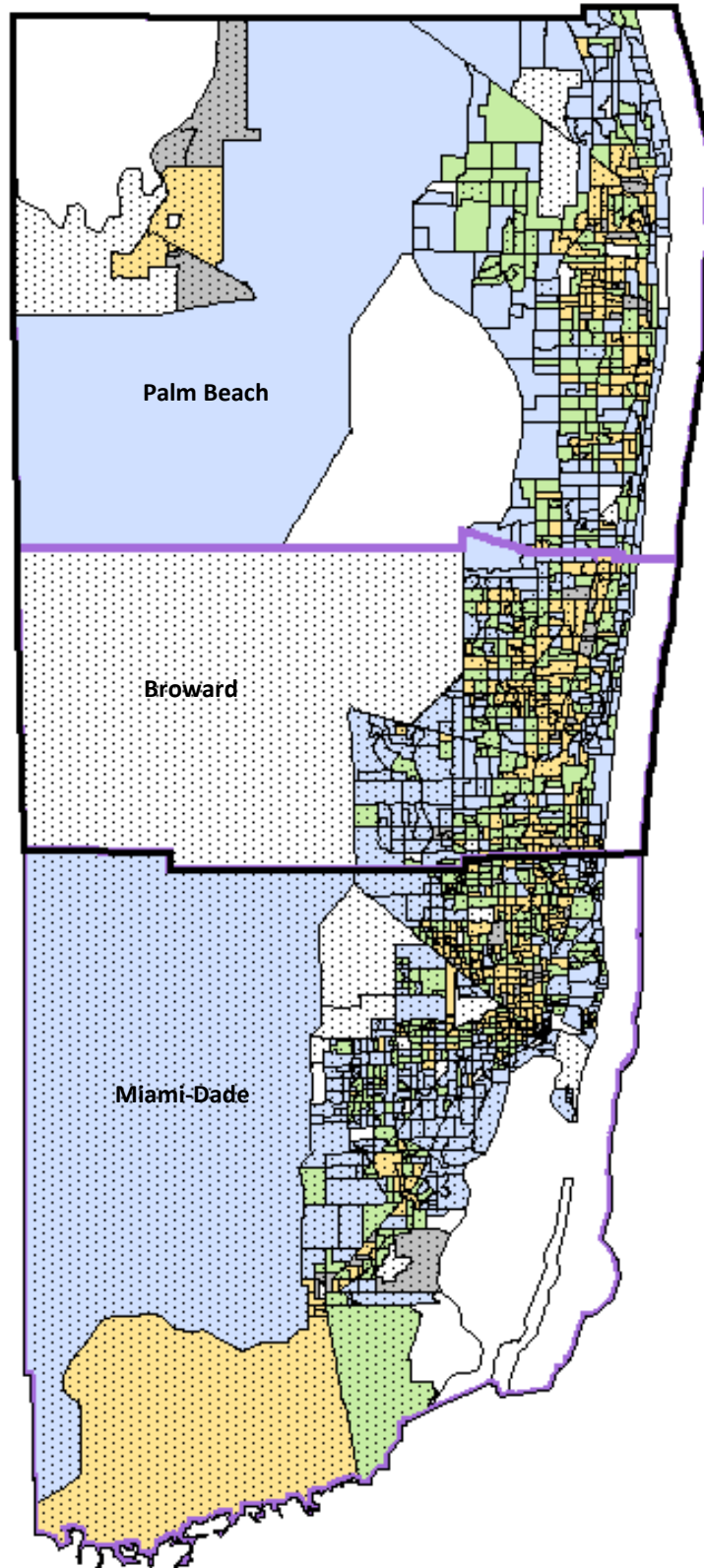
COMERICA BANK
CENSUS TRACT LISTINGS
CALIFORNIA
CRA ASSESSMENT AREA

ASSESSMENT AREA	STATE	COUNTY	CENSUS TRACT	MSA/MD	MSA NAME	TRACT INCOME LEVEL	*MINORITY
VENTURA COUNTY	06	111	0080.02	37100	OXNARD-THOUSAND OAKS-VENTURA	MODERATE	Y
VENTURA COUNTY	06	111	0080.04	37100	OXNARD-THOUSAND OAKS-VENTURA	MIDDLE	Y
VENTURA COUNTY	06	111	0080.05	37100	OXNARD-THOUSAND OAKS-VENTURA	MIDDLE	Y
VENTURA COUNTY	06	111	0081.01	37100	OXNARD-THOUSAND OAKS-VENTURA	MIDDLE	N
VENTURA COUNTY	06	111	0082.01	37100	OXNARD-THOUSAND OAKS-VENTURA	MIDDLE	Y
VENTURA COUNTY	06	111	0082.02	37100	OXNARD-THOUSAND OAKS-VENTURA	MIDDLE	Y
VENTURA COUNTY	06	111	0083.02	37100	OXNARD-THOUSAND OAKS-VENTURA	MIDDLE	N
VENTURA COUNTY	06	111	0083.03	37100	OXNARD-THOUSAND OAKS-VENTURA	MIDDLE	N
VENTURA COUNTY	06	111	0083.04	37100	OXNARD-THOUSAND OAKS-VENTURA	MIDDLE	N
VENTURA COUNTY	06	111	0083.07	37100	OXNARD-THOUSAND OAKS-VENTURA	MIDDLE	Y
VENTURA COUNTY	06	111	0083.08	37100	OXNARD-THOUSAND OAKS-VENTURA	UPPER	N
VENTURA COUNTY	06	111	0084.01	37100	OXNARD-THOUSAND OAKS-VENTURA	MIDDLE	N
VENTURA COUNTY	06	111	0084.02	37100	OXNARD-THOUSAND OAKS-VENTURA	UPPER	N
VENTURA COUNTY	06	111	0085.01	37100	OXNARD-THOUSAND OAKS-VENTURA	MIDDLE	N
VENTURA COUNTY	06	111	0085.02	37100	OXNARD-THOUSAND OAKS-VENTURA	MIDDLE	N
VENTURA COUNTY	06	111	0086.01	37100	OXNARD-THOUSAND OAKS-VENTURA	MODERATE	Y
VENTURA COUNTY	06	111	0086.02	37100	OXNARD-THOUSAND OAKS-VENTURA	MODERATE	Y
VENTURA COUNTY	06	111	0087.00	37100	OXNARD-THOUSAND OAKS-VENTURA	MODERATE	Y
VENTURA COUNTY	06	111	0088.00	37100	OXNARD-THOUSAND OAKS-VENTURA	MIDDLE	Y
VENTURA COUNTY	06	111	0089.00	37100	OXNARD-THOUSAND OAKS-VENTURA	MIDDLE	Y
VENTURA COUNTY	06	111	0091.00	37100	OXNARD-THOUSAND OAKS-VENTURA	LOW	Y
VENTURA COUNTY	06	111	0092.00	37100	OXNARD-THOUSAND OAKS-VENTURA	MIDDLE	Y
VENTURA COUNTY	06	111	0093.00	37100	OXNARD-THOUSAND OAKS-VENTURA	UPPER	Y
VENTURA COUNTY	06	111	0094.00	37100	OXNARD-THOUSAND OAKS-VENTURA	MIDDLE	N
VENTURA COUNTY	06	111	0095.00	37100	OXNARD-THOUSAND OAKS-VENTURA	MIDDLE	N
VENTURA COUNTY	06	111	0096.00	37100	OXNARD-THOUSAND OAKS-VENTURA	UPPER	N
VENTURA COUNTY	06	111	0097.00	37100	OXNARD-THOUSAND OAKS-VENTURA	MODERATE	Y
VENTURA COUNTY	06	111	9800.00	37100	OXNARD-THOUSAND OAKS-VENTURA	NA	NA
VENTURA COUNTY	06	111	9901.00	37100	OXNARD-THOUSAND OAKS-VENTURA	NA	NA

*MINORITY: "Y" = 50% OR GREATER

FORT LAUDERDALE-WEST PALM BEACH ASSESSMENT AREA

MIAMI-FT LAUDERDALE-WEST PALM BEACH, FL MSA



Geography

- Assessment Area
- County


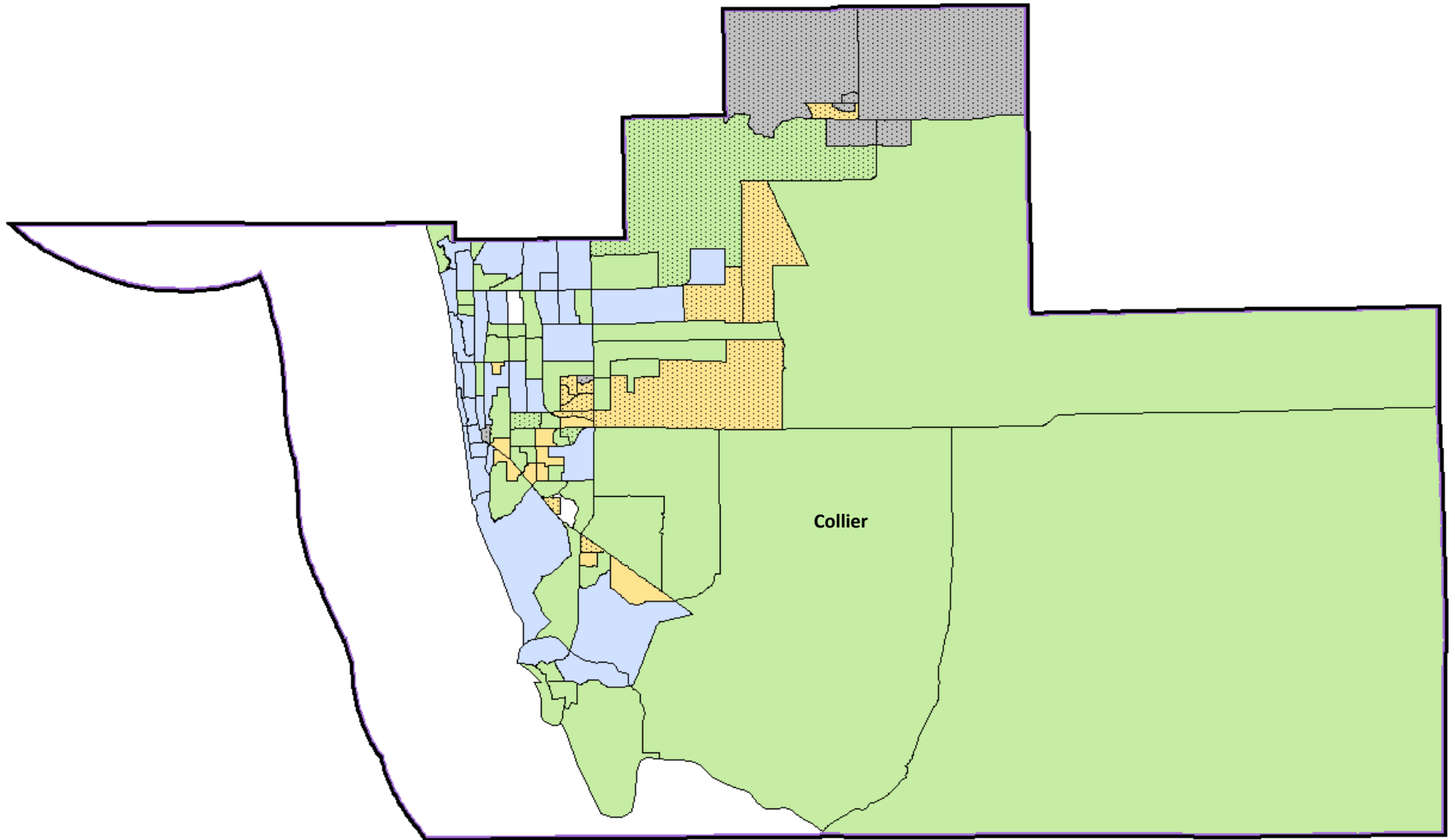
% Minority

- High
- Low

Income Category

- Upper
- Middle
- Moderate
- Low
- NA

NAPLES ASSESSMENT AREA—NAPLES-MARCO ISLAND, FL MSA



COMERICA BANK
CENSUS TRACT LISTINGS
FLORIDA
CRA ASSESSMENT AREA

ASSESSMENT AREA	STATE	COUNTY	CENSUS TRACT	MSA/MD	MSA NAME	TRACT INCOME LEVEL	*MINORITY
FORT LAUDERDALE-WEST PALM BEACH	12	011	0101.02	22744	MIAMI-FT LAUDERDALE-WEST PALM BEACH	UPPER	N
FORT LAUDERDALE-WEST PALM BEACH	12	011	0101.03	22744	MIAMI-FT LAUDERDALE-WEST PALM BEACH	MIDDLE	N
FORT LAUDERDALE-WEST PALM BEACH	12	011	0101.04	22744	MIAMI-FT LAUDERDALE-WEST PALM BEACH	MIDDLE	N
FORT LAUDERDALE-WEST PALM BEACH	12	011	0102.01	22744	MIAMI-FT LAUDERDALE-WEST PALM BEACH	MIDDLE	Y
FORT LAUDERDALE-WEST PALM BEACH	12	011	0102.02	22744	MIAMI-FT LAUDERDALE-WEST PALM BEACH	MODERATE	N
FORT LAUDERDALE-WEST PALM BEACH	12	011	0103.04	22744	MIAMI-FT LAUDERDALE-WEST PALM BEACH	MODERATE	Y
FORT LAUDERDALE-WEST PALM BEACH	12	011	0103.05	22744	MIAMI-FT LAUDERDALE-WEST PALM BEACH	MODERATE	Y
FORT LAUDERDALE-WEST PALM BEACH	12	011	0103.06	22744	MIAMI-FT LAUDERDALE-WEST PALM BEACH	MODERATE	Y
FORT LAUDERDALE-WEST PALM BEACH	12	011	0103.07	22744	MIAMI-FT LAUDERDALE-WEST PALM BEACH	MODERATE	Y
FORT LAUDERDALE-WEST PALM BEACH	12	011	0103.08	22744	MIAMI-FT LAUDERDALE-WEST PALM BEACH	UPPER	N
FORT LAUDERDALE-WEST PALM BEACH	12	011	0104.01	22744	MIAMI-FT LAUDERDALE-WEST PALM BEACH	UPPER	N
FORT LAUDERDALE-WEST PALM BEACH	12	011	0104.02	22744	MIAMI-FT LAUDERDALE-WEST PALM BEACH	MODERATE	N
FORT LAUDERDALE-WEST PALM BEACH	12	011	0104.03	22744	MIAMI-FT LAUDERDALE-WEST PALM BEACH	MODERATE	N
FORT LAUDERDALE-WEST PALM BEACH	12	011	0104.05	22744	MIAMI-FT LAUDERDALE-WEST PALM BEACH	LOW	Y
FORT LAUDERDALE-WEST PALM BEACH	12	011	0104.06	22744	MIAMI-FT LAUDERDALE-WEST PALM BEACH	UPPER	Y
FORT LAUDERDALE-WEST PALM BEACH	12	011	0104.07	22744	MIAMI-FT LAUDERDALE-WEST PALM BEACH	MIDDLE	N
FORT LAUDERDALE-WEST PALM BEACH	12	011	0105.02	22744	MIAMI-FT LAUDERDALE-WEST PALM BEACH	UPPER	Y
FORT LAUDERDALE-WEST PALM BEACH	12	011	0105.03	22744	MIAMI-FT LAUDERDALE-WEST PALM BEACH	UPPER	N
FORT LAUDERDALE-WEST PALM BEACH	12	011	0105.04	22744	MIAMI-FT LAUDERDALE-WEST PALM BEACH	UPPER	N
FORT LAUDERDALE-WEST PALM BEACH	12	011	0106.01	22744	MIAMI-FT LAUDERDALE-WEST PALM BEACH	UPPER	N
FORT LAUDERDALE-WEST PALM BEACH	12	011	0106.03	22744	MIAMI-FT LAUDERDALE-WEST PALM BEACH	UPPER	Y
FORT LAUDERDALE-WEST PALM BEACH	12	011	0106.04	22744	MIAMI-FT LAUDERDALE-WEST PALM BEACH	UPPER	Y
FORT LAUDERDALE-WEST PALM BEACH	12	011	0106.05	22744	MIAMI-FT LAUDERDALE-WEST PALM BEACH	UPPER	N
FORT LAUDERDALE-WEST PALM BEACH	12	011	0106.06	22744	MIAMI-FT LAUDERDALE-WEST PALM BEACH	UPPER	Y
FORT LAUDERDALE-WEST PALM BEACH	12	011	0106.09	22744	MIAMI-FT LAUDERDALE-WEST PALM BEACH	UPPER	Y
FORT LAUDERDALE-WEST PALM BEACH	12	011	0106.10	22744	MIAMI-FT LAUDERDALE-WEST PALM BEACH	MIDDLE	Y
FORT LAUDERDALE-WEST PALM BEACH	12	011	0106.11	22744	MIAMI-FT LAUDERDALE-WEST PALM BEACH	UPPER	Y
FORT LAUDERDALE-WEST PALM BEACH	12	011	0106.12	22744	MIAMI-FT LAUDERDALE-WEST PALM BEACH	UPPER	Y
FORT LAUDERDALE-WEST PALM BEACH	12	011	0106.13	22744	MIAMI-FT LAUDERDALE-WEST PALM BEACH	MIDDLE	Y
FORT LAUDERDALE-WEST PALM BEACH	12	011	0106.14	22744	MIAMI-FT LAUDERDALE-WEST PALM BEACH	MIDDLE	Y
FORT LAUDERDALE-WEST PALM BEACH	12	011	0106.15	22744	MIAMI-FT LAUDERDALE-WEST PALM BEACH	UPPER	Y
FORT LAUDERDALE-WEST PALM BEACH	12	011	0107.01	22744	MIAMI-FT LAUDERDALE-WEST PALM BEACH	MODERATE	Y
FORT LAUDERDALE-WEST PALM BEACH	12	011	0107.02	22744	MIAMI-FT LAUDERDALE-WEST PALM BEACH	MODERATE	Y
FORT LAUDERDALE-WEST PALM BEACH	12	011	0108.00	22744	MIAMI-FT LAUDERDALE-WEST PALM BEACH	MIDDLE	Y
FORT LAUDERDALE-WEST PALM BEACH	12	011	0109.01	22744	MIAMI-FT LAUDERDALE-WEST PALM BEACH	UPPER	N
FORT LAUDERDALE-WEST PALM BEACH	12	011	0109.02	22744	MIAMI-FT LAUDERDALE-WEST PALM BEACH	MIDDLE	N
FORT LAUDERDALE-WEST PALM BEACH	12	011	0110.00	22744	MIAMI-FT LAUDERDALE-WEST PALM BEACH	UPPER	N
FORT LAUDERDALE-WEST PALM BEACH	12	011	0201.01	22744	MIAMI-FT LAUDERDALE-WEST PALM BEACH	MIDDLE	Y
FORT LAUDERDALE-WEST PALM BEACH	12	011	0201.03	22744	MIAMI-FT LAUDERDALE-WEST PALM BEACH	MODERATE	Y

*MINORITY: "Y" = 50% OR GREATER

COMERICA BANK
CENSUS TRACT LISTINGS
FLORIDA
CRA ASSESSMENT AREA

ASSESSMENT AREA	STATE	COUNTY	CENSUS TRACT	MSA/MD	MSA NAME	TRACT INCOME LEVEL	*MINORITY
FORT LAUDERDALE-WEST PALM BEACH	12	011	0204.19	22744	MIAMI-FT LAUDERDALE-WEST PALM BEACH	MIDDLE	Y
FORT LAUDERDALE-WEST PALM BEACH	12	011	0204.20	22744	MIAMI-FT LAUDERDALE-WEST PALM BEACH	MODERATE	Y
FORT LAUDERDALE-WEST PALM BEACH	12	011	0204.21	22744	MIAMI-FT LAUDERDALE-WEST PALM BEACH	MODERATE	Y
FORT LAUDERDALE-WEST PALM BEACH	12	011	0205.01	22744	MIAMI-FT LAUDERDALE-WEST PALM BEACH	MIDDLE	Y
FORT LAUDERDALE-WEST PALM BEACH	12	011	0205.02	22744	MIAMI-FT LAUDERDALE-WEST PALM BEACH	MODERATE	Y
FORT LAUDERDALE-WEST PALM BEACH	12	011	0301.00	22744	MIAMI-FT LAUDERDALE-WEST PALM BEACH	UPPER	N
FORT LAUDERDALE-WEST PALM BEACH	12	011	0302.01	22744	MIAMI-FT LAUDERDALE-WEST PALM BEACH	MODERATE	Y
FORT LAUDERDALE-WEST PALM BEACH	12	011	0302.02	22744	MIAMI-FT LAUDERDALE-WEST PALM BEACH	MIDDLE	Y
FORT LAUDERDALE-WEST PALM BEACH	12	011	0302.03	22744	MIAMI-FT LAUDERDALE-WEST PALM BEACH	MIDDLE	Y
FORT LAUDERDALE-WEST PALM BEACH	12	011	0303.01	22744	MIAMI-FT LAUDERDALE-WEST PALM BEACH	LOW	Y
FORT LAUDERDALE-WEST PALM BEACH	12	011	0303.02	22744	MIAMI-FT LAUDERDALE-WEST PALM BEACH	MODERATE	Y
FORT LAUDERDALE-WEST PALM BEACH	12	011	0304.01	22744	MIAMI-FT LAUDERDALE-WEST PALM BEACH	MIDDLE	Y
FORT LAUDERDALE-WEST PALM BEACH	12	011	0304.02	22744	MIAMI-FT LAUDERDALE-WEST PALM BEACH	LOW	Y
FORT LAUDERDALE-WEST PALM BEACH	12	011	0305.00	22744	MIAMI-FT LAUDERDALE-WEST PALM BEACH	MODERATE	Y
FORT LAUDERDALE-WEST PALM BEACH	12	011	0306.01	22744	MIAMI-FT LAUDERDALE-WEST PALM BEACH	MODERATE	Y
FORT LAUDERDALE-WEST PALM BEACH	12	011	0306.02	22744	MIAMI-FT LAUDERDALE-WEST PALM BEACH	MODERATE	Y
FORT LAUDERDALE-WEST PALM BEACH	12	011	0307.02	22744	MIAMI-FT LAUDERDALE-WEST PALM BEACH	UPPER	Y
FORT LAUDERDALE-WEST PALM BEACH	12	011	0307.03	22744	MIAMI-FT LAUDERDALE-WEST PALM BEACH	MODERATE	Y
FORT LAUDERDALE-WEST PALM BEACH	12	011	0307.04	22744	MIAMI-FT LAUDERDALE-WEST PALM BEACH	UPPER	N
FORT LAUDERDALE-WEST PALM BEACH	12	011	0307.05	22744	MIAMI-FT LAUDERDALE-WEST PALM BEACH	MODERATE	N
FORT LAUDERDALE-WEST PALM BEACH	12	011	0308.03	22744	MIAMI-FT LAUDERDALE-WEST PALM BEACH	LOW	Y
FORT LAUDERDALE-WEST PALM BEACH	12	011	0308.04	22744	MIAMI-FT LAUDERDALE-WEST PALM BEACH	LOW	Y
FORT LAUDERDALE-WEST PALM BEACH	12	011	0308.05	22744	MIAMI-FT LAUDERDALE-WEST PALM BEACH	MODERATE	N
FORT LAUDERDALE-WEST PALM BEACH	12	011	0308.06	22744	MIAMI-FT LAUDERDALE-WEST PALM BEACH	MODERATE	N
FORT LAUDERDALE-WEST PALM BEACH	12	011	0309.02	22744	MIAMI-FT LAUDERDALE-WEST PALM BEACH	UPPER	N
FORT LAUDERDALE-WEST PALM BEACH	12	011	0309.03	22744	MIAMI-FT LAUDERDALE-WEST PALM BEACH	MIDDLE	N
FORT LAUDERDALE-WEST PALM BEACH	12	011	0309.04	22744	MIAMI-FT LAUDERDALE-WEST PALM BEACH	MIDDLE	N
FORT LAUDERDALE-WEST PALM BEACH	12	011	0310.01	22744	MIAMI-FT LAUDERDALE-WEST PALM BEACH	MODERATE	N
FORT LAUDERDALE-WEST PALM BEACH	12	011	0310.02	22744	MIAMI-FT LAUDERDALE-WEST PALM BEACH	MIDDLE	N
FORT LAUDERDALE-WEST PALM BEACH	12	011	0311.01	22744	MIAMI-FT LAUDERDALE-WEST PALM BEACH	UPPER	N
FORT LAUDERDALE-WEST PALM BEACH	12	011	0311.02	22744	MIAMI-FT LAUDERDALE-WEST PALM BEACH	UPPER	N
FORT LAUDERDALE-WEST PALM BEACH	12	011	0312.03	22744	MIAMI-FT LAUDERDALE-WEST PALM BEACH	MIDDLE	N
FORT LAUDERDALE-WEST PALM BEACH	12	011	0312.04	22744	MIAMI-FT LAUDERDALE-WEST PALM BEACH	MIDDLE	N
FORT LAUDERDALE-WEST PALM BEACH	12	011	0312.05	22744	MIAMI-FT LAUDERDALE-WEST PALM BEACH	UPPER	N
FORT LAUDERDALE-WEST PALM BEACH	12	011	0312.06	22744	MIAMI-FT LAUDERDALE-WEST PALM BEACH	UPPER	N
FORT LAUDERDALE-WEST PALM BEACH	12	011	0312.07	22744	MIAMI-FT LAUDERDALE-WEST PALM BEACH	UPPER	N
FORT LAUDERDALE-WEST PALM BEACH	12	011	0401.01	22744	MIAMI-FT LAUDERDALE-WEST PALM BEACH	MIDDLE	N
FORT LAUDERDALE-WEST PALM BEACH	12	011	0401.02	22744	MIAMI-FT LAUDERDALE-WEST PALM BEACH	UPPER	N
FORT LAUDERDALE-WEST PALM BEACH	12	011	0402.03	22744	MIAMI-FT LAUDERDALE-WEST PALM BEACH	UPPER	N

*MINORITY: "Y" = 50% OR GREATER

COMERICA BANK
CENSUS TRACT LISTINGS
FLORIDA
CRA ASSESSMENT AREA

ASSESSMENT AREA	STATE	COUNTY	CENSUS TRACT	MSA/MD	MSA NAME	TRACT INCOME LEVEL	*MINORITY
FORT LAUDERDALE-WEST PALM BEACH	12	011	0402.04	22744	MIAMI-FT LAUDERDALE-WEST PALM BEACH	MIDDLE	N
FORT LAUDERDALE-WEST PALM BEACH	12	011	0402.05	22744	MIAMI-FT LAUDERDALE-WEST PALM BEACH	UPPER	N
FORT LAUDERDALE-WEST PALM BEACH	12	011	0402.06	22744	MIAMI-FT LAUDERDALE-WEST PALM BEACH	UPPER	N
FORT LAUDERDALE-WEST PALM BEACH	12	011	0403.00	22744	MIAMI-FT LAUDERDALE-WEST PALM BEACH	MODERATE	N
FORT LAUDERDALE-WEST PALM BEACH	12	011	0404.01	22744	MIAMI-FT LAUDERDALE-WEST PALM BEACH	UPPER	N
FORT LAUDERDALE-WEST PALM BEACH	12	011	0404.02	22744	MIAMI-FT LAUDERDALE-WEST PALM BEACH	UPPER	N
FORT LAUDERDALE-WEST PALM BEACH	12	011	0405.02	22744	MIAMI-FT LAUDERDALE-WEST PALM BEACH	UPPER	N
FORT LAUDERDALE-WEST PALM BEACH	12	011	0405.03	22744	MIAMI-FT LAUDERDALE-WEST PALM BEACH	UPPER	N
FORT LAUDERDALE-WEST PALM BEACH	12	011	0405.05	22744	MIAMI-FT LAUDERDALE-WEST PALM BEACH	NA	N
FORT LAUDERDALE-WEST PALM BEACH	12	011	0405.06	22744	MIAMI-FT LAUDERDALE-WEST PALM BEACH	UPPER	N
FORT LAUDERDALE-WEST PALM BEACH	12	011	0406.01	22744	MIAMI-FT LAUDERDALE-WEST PALM BEACH	UPPER	N
FORT LAUDERDALE-WEST PALM BEACH	12	011	0406.02	22744	MIAMI-FT LAUDERDALE-WEST PALM BEACH	UPPER	N
FORT LAUDERDALE-WEST PALM BEACH	12	011	0407.01	22744	MIAMI-FT LAUDERDALE-WEST PALM BEACH	UPPER	N
FORT LAUDERDALE-WEST PALM BEACH	12	011	0407.02	22744	MIAMI-FT LAUDERDALE-WEST PALM BEACH	UPPER	N
FORT LAUDERDALE-WEST PALM BEACH	12	011	0408.01	22744	MIAMI-FT LAUDERDALE-WEST PALM BEACH	MIDDLE	Y
FORT LAUDERDALE-WEST PALM BEACH	12	011	0408.02	22744	MIAMI-FT LAUDERDALE-WEST PALM BEACH	MIDDLE	Y
FORT LAUDERDALE-WEST PALM BEACH	12	011	0409.01	22744	MIAMI-FT LAUDERDALE-WEST PALM BEACH	MODERATE	Y
FORT LAUDERDALE-WEST PALM BEACH	12	011	0409.02	22744	MIAMI-FT LAUDERDALE-WEST PALM BEACH	MODERATE	Y
FORT LAUDERDALE-WEST PALM BEACH	12	011	0410.00	22744	MIAMI-FT LAUDERDALE-WEST PALM BEACH	MODERATE	Y
FORT LAUDERDALE-WEST PALM BEACH	12	011	0411.00	22744	MIAMI-FT LAUDERDALE-WEST PALM BEACH	MODERATE	Y
FORT LAUDERDALE-WEST PALM BEACH	12	011	0412.00	22744	MIAMI-FT LAUDERDALE-WEST PALM BEACH	MODERATE	Y
FORT LAUDERDALE-WEST PALM BEACH	12	011	0413.00	22744	MIAMI-FT LAUDERDALE-WEST PALM BEACH	MODERATE	Y
FORT LAUDERDALE-WEST PALM BEACH	12	011	0414.00	22744	MIAMI-FT LAUDERDALE-WEST PALM BEACH	MODERATE	Y
FORT LAUDERDALE-WEST PALM BEACH	12	011	0415.00	22744	MIAMI-FT LAUDERDALE-WEST PALM BEACH	LOW	Y
FORT LAUDERDALE-WEST PALM BEACH	12	011	0416.01	22744	MIAMI-FT LAUDERDALE-WEST PALM BEACH	MODERATE	Y
FORT LAUDERDALE-WEST PALM BEACH	12	011	0416.02	22744	MIAMI-FT LAUDERDALE-WEST PALM BEACH	MODERATE	Y
FORT LAUDERDALE-WEST PALM BEACH	12	011	0417.00	22744	MIAMI-FT LAUDERDALE-WEST PALM BEACH	MODERATE	Y
FORT LAUDERDALE-WEST PALM BEACH	12	011	0418.01	22744	MIAMI-FT LAUDERDALE-WEST PALM BEACH	UPPER	N
FORT LAUDERDALE-WEST PALM BEACH	12	011	0418.02	22744	MIAMI-FT LAUDERDALE-WEST PALM BEACH	UPPER	N
FORT LAUDERDALE-WEST PALM BEACH	12	011	0419.00	22744	MIAMI-FT LAUDERDALE-WEST PALM BEACH	UPPER	N
FORT LAUDERDALE-WEST PALM BEACH	12	011	0420.00	22744	MIAMI-FT LAUDERDALE-WEST PALM BEACH	UPPER	N
FORT LAUDERDALE-WEST PALM BEACH	12	011	0421.00	22744	MIAMI-FT LAUDERDALE-WEST PALM BEACH	MIDDLE	N
FORT LAUDERDALE-WEST PALM BEACH	12	011	0422.00	22744	MIAMI-FT LAUDERDALE-WEST PALM BEACH	UPPER	N
FORT LAUDERDALE-WEST PALM BEACH	12	011	0423.01	22744	MIAMI-FT LAUDERDALE-WEST PALM BEACH	UPPER	N
FORT LAUDERDALE-WEST PALM BEACH	12	011	0423.02	22744	MIAMI-FT LAUDERDALE-WEST PALM BEACH	UPPER	Y
FORT LAUDERDALE-WEST PALM BEACH	12	011	0424.00	22744	MIAMI-FT LAUDERDALE-WEST PALM BEACH	UPPER	N
FORT LAUDERDALE-WEST PALM BEACH	12	011	0425.01	22744	MIAMI-FT LAUDERDALE-WEST PALM BEACH	UPPER	N
FORT LAUDERDALE-WEST PALM BEACH	12	011	0425.02	22744	MIAMI-FT LAUDERDALE-WEST PALM BEACH	UPPER	N
FORT LAUDERDALE-WEST PALM BEACH	12	011	0426.01	22744	MIAMI-FT LAUDERDALE-WEST PALM BEACH	UPPER	N

*MINORITY: "Y" = 50% OR GREATER

COMERICA BANK
CENSUS TRACT LISTINGS
FLORIDA
CRA ASSESSMENT AREA

ASSESSMENT AREA	STATE	COUNTY	CENSUS TRACT	MSA/MD	MSA NAME	TRACT INCOME LEVEL	*MINORITY
FORT LAUDERDALE-WEST PALM BEACH	12	011	0426.02	22744	MIAMI-FT LAUDERDALE-WEST PALM BEACH	MIDDLE	Y
FORT LAUDERDALE-WEST PALM BEACH	12	011	0427.00	22744	MIAMI-FT LAUDERDALE-WEST PALM BEACH	MODERATE	Y
FORT LAUDERDALE-WEST PALM BEACH	12	011	0428.01	22744	MIAMI-FT LAUDERDALE-WEST PALM BEACH	MODERATE	Y
FORT LAUDERDALE-WEST PALM BEACH	12	011	0428.02	22744	MIAMI-FT LAUDERDALE-WEST PALM BEACH	LOW	Y
FORT LAUDERDALE-WEST PALM BEACH	12	011	0429.00	22744	MIAMI-FT LAUDERDALE-WEST PALM BEACH	MODERATE	Y
FORT LAUDERDALE-WEST PALM BEACH	12	011	0430.01	22744	MIAMI-FT LAUDERDALE-WEST PALM BEACH	UPPER	N
FORT LAUDERDALE-WEST PALM BEACH	12	011	0430.02	22744	MIAMI-FT LAUDERDALE-WEST PALM BEACH	MIDDLE	Y
FORT LAUDERDALE-WEST PALM BEACH	12	011	0431.00	22744	MIAMI-FT LAUDERDALE-WEST PALM BEACH	UPPER	Y
FORT LAUDERDALE-WEST PALM BEACH	12	011	0433.01	22744	MIAMI-FT LAUDERDALE-WEST PALM BEACH	UPPER	N
FORT LAUDERDALE-WEST PALM BEACH	12	011	0433.02	22744	MIAMI-FT LAUDERDALE-WEST PALM BEACH	MODERATE	Y
FORT LAUDERDALE-WEST PALM BEACH	12	011	0501.00	22744	MIAMI-FT LAUDERDALE-WEST PALM BEACH	MODERATE	Y
FORT LAUDERDALE-WEST PALM BEACH	12	011	0502.04	22744	MIAMI-FT LAUDERDALE-WEST PALM BEACH	MIDDLE	Y
FORT LAUDERDALE-WEST PALM BEACH	12	011	0502.05	22744	MIAMI-FT LAUDERDALE-WEST PALM BEACH	UPPER	N
FORT LAUDERDALE-WEST PALM BEACH	12	011	0502.06	22744	MIAMI-FT LAUDERDALE-WEST PALM BEACH	MIDDLE	Y
FORT LAUDERDALE-WEST PALM BEACH	12	011	0502.07	22744	MIAMI-FT LAUDERDALE-WEST PALM BEACH	MODERATE	Y
FORT LAUDERDALE-WEST PALM BEACH	12	011	0502.08	22744	MIAMI-FT LAUDERDALE-WEST PALM BEACH	MODERATE	Y
FORT LAUDERDALE-WEST PALM BEACH	12	011	0503.01	22744	MIAMI-FT LAUDERDALE-WEST PALM BEACH	MIDDLE	Y
FORT LAUDERDALE-WEST PALM BEACH	12	011	0503.06	22744	MIAMI-FT LAUDERDALE-WEST PALM BEACH	MODERATE	Y
FORT LAUDERDALE-WEST PALM BEACH	12	011	0503.08	22744	MIAMI-FT LAUDERDALE-WEST PALM BEACH	MODERATE	Y
FORT LAUDERDALE-WEST PALM BEACH	12	011	0503.09	22744	MIAMI-FT LAUDERDALE-WEST PALM BEACH	LOW	Y
FORT LAUDERDALE-WEST PALM BEACH	12	011	0503.11	22744	MIAMI-FT LAUDERDALE-WEST PALM BEACH	MODERATE	Y
FORT LAUDERDALE-WEST PALM BEACH	12	011	0503.12	22744	MIAMI-FT LAUDERDALE-WEST PALM BEACH	MODERATE	Y
FORT LAUDERDALE-WEST PALM BEACH	12	011	0503.13	22744	MIAMI-FT LAUDERDALE-WEST PALM BEACH	MODERATE	Y
FORT LAUDERDALE-WEST PALM BEACH	12	011	0503.14	22744	MIAMI-FT LAUDERDALE-WEST PALM BEACH	LOW	Y
FORT LAUDERDALE-WEST PALM BEACH	12	011	0503.15	22744	MIAMI-FT LAUDERDALE-WEST PALM BEACH	MODERATE	Y
FORT LAUDERDALE-WEST PALM BEACH	12	011	0503.16	22744	MIAMI-FT LAUDERDALE-WEST PALM BEACH	MIDDLE	Y
FORT LAUDERDALE-WEST PALM BEACH	12	011	0504.01	22744	MIAMI-FT LAUDERDALE-WEST PALM BEACH	MIDDLE	Y
FORT LAUDERDALE-WEST PALM BEACH	12	011	0504.02	22744	MIAMI-FT LAUDERDALE-WEST PALM BEACH	MIDDLE	Y
FORT LAUDERDALE-WEST PALM BEACH	12	011	0505.01	22744	MIAMI-FT LAUDERDALE-WEST PALM BEACH	MIDDLE	Y
FORT LAUDERDALE-WEST PALM BEACH	12	011	0505.02	22744	MIAMI-FT LAUDERDALE-WEST PALM BEACH	MIDDLE	Y
FORT LAUDERDALE-WEST PALM BEACH	12	011	0506.01	22744	MIAMI-FT LAUDERDALE-WEST PALM BEACH	UPPER	N
FORT LAUDERDALE-WEST PALM BEACH	12	011	0506.02	22744	MIAMI-FT LAUDERDALE-WEST PALM BEACH	MIDDLE	N
FORT LAUDERDALE-WEST PALM BEACH	12	011	0507.01	22744	MIAMI-FT LAUDERDALE-WEST PALM BEACH	MIDDLE	Y
FORT LAUDERDALE-WEST PALM BEACH	12	011	0507.02	22744	MIAMI-FT LAUDERDALE-WEST PALM BEACH	MODERATE	Y
FORT LAUDERDALE-WEST PALM BEACH	12	011	0508.00	22744	MIAMI-FT LAUDERDALE-WEST PALM BEACH	MODERATE	Y
FORT LAUDERDALE-WEST PALM BEACH	12	011	0509.00	22744	MIAMI-FT LAUDERDALE-WEST PALM BEACH	UPPER	N
FORT LAUDERDALE-WEST PALM BEACH	12	011	0510.01	22744	MIAMI-FT LAUDERDALE-WEST PALM BEACH	UPPER	N
FORT LAUDERDALE-WEST PALM BEACH	12	011	0510.02	22744	MIAMI-FT LAUDERDALE-WEST PALM BEACH	UPPER	N
FORT LAUDERDALE-WEST PALM BEACH	12	011	0601.05	22744	MIAMI-FT LAUDERDALE-WEST PALM BEACH	MIDDLE	Y

*MINORITY: "Y" = 50% OR GREATER

COMERICA BANK
CENSUS TRACT LISTINGS
FLORIDA
CRA ASSESSMENT AREA

ASSESSMENT AREA	STATE	COUNTY	CENSUS TRACT	MSA/MD	MSA NAME	TRACT INCOME LEVEL	*MINORITY
FORT LAUDERDALE-WEST PALM BEACH	12	011	0601.07	22744	MIAMI-FT LAUDERDALE-WEST PALM BEACH	MODERATE	Y
FORT LAUDERDALE-WEST PALM BEACH	12	011	0601.09	22744	MIAMI-FT LAUDERDALE-WEST PALM BEACH	MIDDLE	Y
FORT LAUDERDALE-WEST PALM BEACH	12	011	0601.11	22744	MIAMI-FT LAUDERDALE-WEST PALM BEACH	MODERATE	Y
FORT LAUDERDALE-WEST PALM BEACH	12	011	0601.13	22744	MIAMI-FT LAUDERDALE-WEST PALM BEACH	MIDDLE	Y
FORT LAUDERDALE-WEST PALM BEACH	12	011	0601.14	22744	MIAMI-FT LAUDERDALE-WEST PALM BEACH	UPPER	Y
FORT LAUDERDALE-WEST PALM BEACH	12	011	0601.15	22744	MIAMI-FT LAUDERDALE-WEST PALM BEACH	MODERATE	Y
FORT LAUDERDALE-WEST PALM BEACH	12	011	0601.16	22744	MIAMI-FT LAUDERDALE-WEST PALM BEACH	MIDDLE	Y
FORT LAUDERDALE-WEST PALM BEACH	12	011	0601.17	22744	MIAMI-FT LAUDERDALE-WEST PALM BEACH	MODERATE	Y
FORT LAUDERDALE-WEST PALM BEACH	12	011	0601.18	22744	MIAMI-FT LAUDERDALE-WEST PALM BEACH	UPPER	Y
FORT LAUDERDALE-WEST PALM BEACH	12	011	0601.19	22744	MIAMI-FT LAUDERDALE-WEST PALM BEACH	UPPER	Y
FORT LAUDERDALE-WEST PALM BEACH	12	011	0601.20	22744	MIAMI-FT LAUDERDALE-WEST PALM BEACH	UPPER	Y
FORT LAUDERDALE-WEST PALM BEACH	12	011	0601.21	22744	MIAMI-FT LAUDERDALE-WEST PALM BEACH	UPPER	Y
FORT LAUDERDALE-WEST PALM BEACH	12	011	0601.22	22744	MIAMI-FT LAUDERDALE-WEST PALM BEACH	UPPER	Y
FORT LAUDERDALE-WEST PALM BEACH	12	011	0601.23	22744	MIAMI-FT LAUDERDALE-WEST PALM BEACH	MODERATE	Y
FORT LAUDERDALE-WEST PALM BEACH	12	011	0601.24	22744	MIAMI-FT LAUDERDALE-WEST PALM BEACH	MODERATE	Y
FORT LAUDERDALE-WEST PALM BEACH	12	011	0601.25	22744	MIAMI-FT LAUDERDALE-WEST PALM BEACH	MIDDLE	Y
FORT LAUDERDALE-WEST PALM BEACH	12	011	0601.26	22744	MIAMI-FT LAUDERDALE-WEST PALM BEACH	UPPER	Y
FORT LAUDERDALE-WEST PALM BEACH	12	011	0601.27	22744	MIAMI-FT LAUDERDALE-WEST PALM BEACH	MODERATE	Y
FORT LAUDERDALE-WEST PALM BEACH	12	011	0601.28	22744	MIAMI-FT LAUDERDALE-WEST PALM BEACH	MODERATE	Y
FORT LAUDERDALE-WEST PALM BEACH	12	011	0601.29	22744	MIAMI-FT LAUDERDALE-WEST PALM BEACH	MODERATE	Y
FORT LAUDERDALE-WEST PALM BEACH	12	011	0601.30	22744	MIAMI-FT LAUDERDALE-WEST PALM BEACH	MODERATE	Y
FORT LAUDERDALE-WEST PALM BEACH	12	011	0602.03	22744	MIAMI-FT LAUDERDALE-WEST PALM BEACH	MODERATE	Y
FORT LAUDERDALE-WEST PALM BEACH	12	011	0602.06	22744	MIAMI-FT LAUDERDALE-WEST PALM BEACH	MIDDLE	Y
FORT LAUDERDALE-WEST PALM BEACH	12	011	0602.07	22744	MIAMI-FT LAUDERDALE-WEST PALM BEACH	MODERATE	Y
FORT LAUDERDALE-WEST PALM BEACH	12	011	0602.08	22744	MIAMI-FT LAUDERDALE-WEST PALM BEACH	MODERATE	Y
FORT LAUDERDALE-WEST PALM BEACH	12	011	0602.09	22744	MIAMI-FT LAUDERDALE-WEST PALM BEACH	MIDDLE	Y
FORT LAUDERDALE-WEST PALM BEACH	12	011	0602.10	22744	MIAMI-FT LAUDERDALE-WEST PALM BEACH	UPPER	Y
FORT LAUDERDALE-WEST PALM BEACH	12	011	0602.11	22744	MIAMI-FT LAUDERDALE-WEST PALM BEACH	MODERATE	Y
FORT LAUDERDALE-WEST PALM BEACH	12	011	0602.12	22744	MIAMI-FT LAUDERDALE-WEST PALM BEACH	UPPER	Y
FORT LAUDERDALE-WEST PALM BEACH	12	011	0602.14	22744	MIAMI-FT LAUDERDALE-WEST PALM BEACH	LOW	Y
FORT LAUDERDALE-WEST PALM BEACH	12	011	0602.15	22744	MIAMI-FT LAUDERDALE-WEST PALM BEACH	LOW	Y
FORT LAUDERDALE-WEST PALM BEACH	12	011	0603.02	22744	MIAMI-FT LAUDERDALE-WEST PALM BEACH	MODERATE	Y
FORT LAUDERDALE-WEST PALM BEACH	12	011	0603.03	22744	MIAMI-FT LAUDERDALE-WEST PALM BEACH	MODERATE	Y
FORT LAUDERDALE-WEST PALM BEACH	12	011	0603.04	22744	MIAMI-FT LAUDERDALE-WEST PALM BEACH	MODERATE	Y
FORT LAUDERDALE-WEST PALM BEACH	12	011	0603.05	22744	MIAMI-FT LAUDERDALE-WEST PALM BEACH	MODERATE	Y
FORT LAUDERDALE-WEST PALM BEACH	12	011	0603.06	22744	MIAMI-FT LAUDERDALE-WEST PALM BEACH	MODERATE	Y
FORT LAUDERDALE-WEST PALM BEACH	12	011	0604.01	22744	MIAMI-FT LAUDERDALE-WEST PALM BEACH	MIDDLE	Y
FORT LAUDERDALE-WEST PALM BEACH	12	011	0604.02	22744	MIAMI-FT LAUDERDALE-WEST PALM BEACH	MODERATE	Y
FORT LAUDERDALE-WEST PALM BEACH	12	011	0604.04	22744	MIAMI-FT LAUDERDALE-WEST PALM BEACH	MIDDLE	Y

*MINORITY: "Y" = 50% OR GREATER

COMERICA BANK
CENSUS TRACT LISTINGS
FLORIDA
CRA ASSESSMENT AREA

ASSESSMENT AREA	STATE	COUNTY	CENSUS TRACT	MSA/MD	MSA NAME	TRACT INCOME LEVEL	*MINORITY
FORT LAUDERDALE-WEST PALM BEACH	12	011	0604.05	22744	MIAMI-FT LAUDERDALE-WEST PALM BEACH	LOW	Y
FORT LAUDERDALE-WEST PALM BEACH	12	011	0605.01	22744	MIAMI-FT LAUDERDALE-WEST PALM BEACH	MIDDLE	Y
FORT LAUDERDALE-WEST PALM BEACH	12	011	0605.03	22744	MIAMI-FT LAUDERDALE-WEST PALM BEACH	UPPER	Y
FORT LAUDERDALE-WEST PALM BEACH	12	011	0605.04	22744	MIAMI-FT LAUDERDALE-WEST PALM BEACH	UPPER	N
FORT LAUDERDALE-WEST PALM BEACH	12	011	0605.05	22744	MIAMI-FT LAUDERDALE-WEST PALM BEACH	MIDDLE	Y
FORT LAUDERDALE-WEST PALM BEACH	12	011	0606.03	22744	MIAMI-FT LAUDERDALE-WEST PALM BEACH	MIDDLE	Y
FORT LAUDERDALE-WEST PALM BEACH	12	011	0606.05	22744	MIAMI-FT LAUDERDALE-WEST PALM BEACH	MIDDLE	Y
FORT LAUDERDALE-WEST PALM BEACH	12	011	0606.06	22744	MIAMI-FT LAUDERDALE-WEST PALM BEACH	MIDDLE	Y
FORT LAUDERDALE-WEST PALM BEACH	12	011	0606.07	22744	MIAMI-FT LAUDERDALE-WEST PALM BEACH	UPPER	N
FORT LAUDERDALE-WEST PALM BEACH	12	011	0606.08	22744	MIAMI-FT LAUDERDALE-WEST PALM BEACH	MIDDLE	Y
FORT LAUDERDALE-WEST PALM BEACH	12	011	0606.09	22744	MIAMI-FT LAUDERDALE-WEST PALM BEACH	MIDDLE	Y
FORT LAUDERDALE-WEST PALM BEACH	12	011	0607.00	22744	MIAMI-FT LAUDERDALE-WEST PALM BEACH	UPPER	Y
FORT LAUDERDALE-WEST PALM BEACH	12	011	0608.01	22744	MIAMI-FT LAUDERDALE-WEST PALM BEACH	MIDDLE	Y
FORT LAUDERDALE-WEST PALM BEACH	12	011	0608.02	22744	MIAMI-FT LAUDERDALE-WEST PALM BEACH	MIDDLE	Y
FORT LAUDERDALE-WEST PALM BEACH	12	011	0609.00	22744	MIAMI-FT LAUDERDALE-WEST PALM BEACH	UPPER	N
FORT LAUDERDALE-WEST PALM BEACH	12	011	0610.01	22744	MIAMI-FT LAUDERDALE-WEST PALM BEACH	UPPER	N
FORT LAUDERDALE-WEST PALM BEACH	12	011	0610.03	22744	MIAMI-FT LAUDERDALE-WEST PALM BEACH	UPPER	N
FORT LAUDERDALE-WEST PALM BEACH	12	011	0610.04	22744	MIAMI-FT LAUDERDALE-WEST PALM BEACH	MIDDLE	Y
FORT LAUDERDALE-WEST PALM BEACH	12	011	0611.00	22744	MIAMI-FT LAUDERDALE-WEST PALM BEACH	MODERATE	Y
FORT LAUDERDALE-WEST PALM BEACH	12	011	0701.02	22744	MIAMI-FT LAUDERDALE-WEST PALM BEACH	MIDDLE	Y
FORT LAUDERDALE-WEST PALM BEACH	12	011	0701.03	22744	MIAMI-FT LAUDERDALE-WEST PALM BEACH	MIDDLE	Y
FORT LAUDERDALE-WEST PALM BEACH	12	011	0701.04	22744	MIAMI-FT LAUDERDALE-WEST PALM BEACH	MODERATE	Y
FORT LAUDERDALE-WEST PALM BEACH	12	011	0702.04	22744	MIAMI-FT LAUDERDALE-WEST PALM BEACH	MIDDLE	Y
FORT LAUDERDALE-WEST PALM BEACH	12	011	0702.05	22744	MIAMI-FT LAUDERDALE-WEST PALM BEACH	UPPER	Y
FORT LAUDERDALE-WEST PALM BEACH	12	011	0702.08	22744	MIAMI-FT LAUDERDALE-WEST PALM BEACH	UPPER	N
FORT LAUDERDALE-WEST PALM BEACH	12	011	0702.09	22744	MIAMI-FT LAUDERDALE-WEST PALM BEACH	UPPER	N
FORT LAUDERDALE-WEST PALM BEACH	12	011	0702.10	22744	MIAMI-FT LAUDERDALE-WEST PALM BEACH	MIDDLE	Y
FORT LAUDERDALE-WEST PALM BEACH	12	011	0702.11	22744	MIAMI-FT LAUDERDALE-WEST PALM BEACH	UPPER	N
FORT LAUDERDALE-WEST PALM BEACH	12	011	0702.12	22744	MIAMI-FT LAUDERDALE-WEST PALM BEACH	MIDDLE	N
FORT LAUDERDALE-WEST PALM BEACH	12	011	0702.13	22744	MIAMI-FT LAUDERDALE-WEST PALM BEACH	MIDDLE	N
FORT LAUDERDALE-WEST PALM BEACH	12	011	0703.04	22744	MIAMI-FT LAUDERDALE-WEST PALM BEACH	UPPER	Y
FORT LAUDERDALE-WEST PALM BEACH	12	011	0703.06	22744	MIAMI-FT LAUDERDALE-WEST PALM BEACH	UPPER	Y
FORT LAUDERDALE-WEST PALM BEACH	12	011	0703.10	22744	MIAMI-FT LAUDERDALE-WEST PALM BEACH	UPPER	Y
FORT LAUDERDALE-WEST PALM BEACH	12	011	0703.11	22744	MIAMI-FT LAUDERDALE-WEST PALM BEACH	UPPER	Y
FORT LAUDERDALE-WEST PALM BEACH	12	011	0703.12	22744	MIAMI-FT LAUDERDALE-WEST PALM BEACH	UPPER	Y
FORT LAUDERDALE-WEST PALM BEACH	12	011	0703.14	22744	MIAMI-FT LAUDERDALE-WEST PALM BEACH	UPPER	Y
FORT LAUDERDALE-WEST PALM BEACH	12	011	0703.15	22744	MIAMI-FT LAUDERDALE-WEST PALM BEACH	UPPER	Y
FORT LAUDERDALE-WEST PALM BEACH	12	011	0703.16	22744	MIAMI-FT LAUDERDALE-WEST PALM BEACH	UPPER	Y
FORT LAUDERDALE-WEST PALM BEACH	12	011	0703.18	22744	MIAMI-FT LAUDERDALE-WEST PALM BEACH	UPPER	Y

*MINORITY: "Y" = 50% OR GREATER

COMERICA BANK
CENSUS TRACT LISTINGS
FLORIDA
CRA ASSESSMENT AREA

ASSESSMENT AREA	STATE	COUNTY	CENSUS TRACT	MSA/MD	MSA NAME	TRACT INCOME LEVEL	*MINORITY
FORT LAUDERDALE-WEST PALM BEACH	12	011	0703.19	22744	MIAMI-FT LAUDERDALE-WEST PALM BEACH	UPPER	Y
FORT LAUDERDALE-WEST PALM BEACH	12	011	0703.20	22744	MIAMI-FT LAUDERDALE-WEST PALM BEACH	UPPER	Y
FORT LAUDERDALE-WEST PALM BEACH	12	011	0703.21	22744	MIAMI-FT LAUDERDALE-WEST PALM BEACH	UPPER	Y
FORT LAUDERDALE-WEST PALM BEACH	12	011	0703.23	22744	MIAMI-FT LAUDERDALE-WEST PALM BEACH	MIDDLE	Y
FORT LAUDERDALE-WEST PALM BEACH	12	011	0703.24	22744	MIAMI-FT LAUDERDALE-WEST PALM BEACH	MODERATE	Y
FORT LAUDERDALE-WEST PALM BEACH	12	011	0703.25	22744	MIAMI-FT LAUDERDALE-WEST PALM BEACH	MIDDLE	Y
FORT LAUDERDALE-WEST PALM BEACH	12	011	0703.26	22744	MIAMI-FT LAUDERDALE-WEST PALM BEACH	UPPER	Y
FORT LAUDERDALE-WEST PALM BEACH	12	011	0703.27	22744	MIAMI-FT LAUDERDALE-WEST PALM BEACH	MODERATE	Y
FORT LAUDERDALE-WEST PALM BEACH	12	011	0703.28	22744	MIAMI-FT LAUDERDALE-WEST PALM BEACH	MIDDLE	Y
FORT LAUDERDALE-WEST PALM BEACH	12	011	0703.29	22744	MIAMI-FT LAUDERDALE-WEST PALM BEACH	UPPER	Y
FORT LAUDERDALE-WEST PALM BEACH	12	011	0703.30	22744	MIAMI-FT LAUDERDALE-WEST PALM BEACH	UPPER	Y
FORT LAUDERDALE-WEST PALM BEACH	12	011	0703.31	22744	MIAMI-FT LAUDERDALE-WEST PALM BEACH	UPPER	Y
FORT LAUDERDALE-WEST PALM BEACH	12	011	0704.01	22744	MIAMI-FT LAUDERDALE-WEST PALM BEACH	UPPER	Y
FORT LAUDERDALE-WEST PALM BEACH	12	011	0704.02	22744	MIAMI-FT LAUDERDALE-WEST PALM BEACH	UPPER	N
FORT LAUDERDALE-WEST PALM BEACH	12	011	0704.03	22744	MIAMI-FT LAUDERDALE-WEST PALM BEACH	UPPER	Y
FORT LAUDERDALE-WEST PALM BEACH	12	011	0704.04	22744	MIAMI-FT LAUDERDALE-WEST PALM BEACH	UPPER	N
FORT LAUDERDALE-WEST PALM BEACH	12	011	0704.05	22744	MIAMI-FT LAUDERDALE-WEST PALM BEACH	UPPER	Y
FORT LAUDERDALE-WEST PALM BEACH	12	011	0705.01	22744	MIAMI-FT LAUDERDALE-WEST PALM BEACH	UPPER	N
FORT LAUDERDALE-WEST PALM BEACH	12	011	0705.03	22744	MIAMI-FT LAUDERDALE-WEST PALM BEACH	MIDDLE	Y
FORT LAUDERDALE-WEST PALM BEACH	12	011	0705.04	22744	MIAMI-FT LAUDERDALE-WEST PALM BEACH	LOW	Y
FORT LAUDERDALE-WEST PALM BEACH	12	011	0706.01	22744	MIAMI-FT LAUDERDALE-WEST PALM BEACH	MODERATE	Y
FORT LAUDERDALE-WEST PALM BEACH	12	011	0706.02	22744	MIAMI-FT LAUDERDALE-WEST PALM BEACH	MIDDLE	Y
FORT LAUDERDALE-WEST PALM BEACH	12	011	0801.02	22744	MIAMI-FT LAUDERDALE-WEST PALM BEACH	MIDDLE	Y
FORT LAUDERDALE-WEST PALM BEACH	12	011	0801.03	22744	MIAMI-FT LAUDERDALE-WEST PALM BEACH	MIDDLE	Y
FORT LAUDERDALE-WEST PALM BEACH	12	011	0801.04	22744	MIAMI-FT LAUDERDALE-WEST PALM BEACH	MIDDLE	N
FORT LAUDERDALE-WEST PALM BEACH	12	011	0801.05	22744	MIAMI-FT LAUDERDALE-WEST PALM BEACH	MIDDLE	N
FORT LAUDERDALE-WEST PALM BEACH	12	011	0802.00	22744	MIAMI-FT LAUDERDALE-WEST PALM BEACH	MIDDLE	N
FORT LAUDERDALE-WEST PALM BEACH	12	011	0804.02	22744	MIAMI-FT LAUDERDALE-WEST PALM BEACH	NA	N
FORT LAUDERDALE-WEST PALM BEACH	12	011	0804.03	22744	MIAMI-FT LAUDERDALE-WEST PALM BEACH	MIDDLE	Y
FORT LAUDERDALE-WEST PALM BEACH	12	011	0804.05	22744	MIAMI-FT LAUDERDALE-WEST PALM BEACH	MODERATE	Y
FORT LAUDERDALE-WEST PALM BEACH	12	011	0804.06	22744	MIAMI-FT LAUDERDALE-WEST PALM BEACH	MIDDLE	N
FORT LAUDERDALE-WEST PALM BEACH	12	011	0805.00	22744	MIAMI-FT LAUDERDALE-WEST PALM BEACH	MODERATE	Y
FORT LAUDERDALE-WEST PALM BEACH	12	011	0901.02	22744	MIAMI-FT LAUDERDALE-WEST PALM BEACH	UPPER	N
FORT LAUDERDALE-WEST PALM BEACH	12	011	0901.03	22744	MIAMI-FT LAUDERDALE-WEST PALM BEACH	MODERATE	N
FORT LAUDERDALE-WEST PALM BEACH	12	011	0901.04	22744	MIAMI-FT LAUDERDALE-WEST PALM BEACH	UPPER	N
FORT LAUDERDALE-WEST PALM BEACH	12	011	0902.00	22744	MIAMI-FT LAUDERDALE-WEST PALM BEACH	UPPER	N
FORT LAUDERDALE-WEST PALM BEACH	12	011	0903.01	22744	MIAMI-FT LAUDERDALE-WEST PALM BEACH	MODERATE	Y
FORT LAUDERDALE-WEST PALM BEACH	12	011	0903.03	22744	MIAMI-FT LAUDERDALE-WEST PALM BEACH	NA	Y
FORT LAUDERDALE-WEST PALM BEACH	12	011	0903.04	22744	MIAMI-FT LAUDERDALE-WEST PALM BEACH	UPPER	N

*MINORITY: "Y" = 50% OR GREATER

COMERICA BANK
CENSUS TRACT LISTINGS
FLORIDA
CRA ASSESSMENT AREA

ASSESSMENT AREA	STATE	COUNTY	CENSUS TRACT	MSA/MD	MSA NAME	TRACT INCOME LEVEL	*MINORITY
FORT LAUDERDALE-WEST PALM BEACH	12	011	0904.01	22744	MIAMI-FT LAUDERDALE-WEST PALM BEACH	MIDDLE	Y
FORT LAUDERDALE-WEST PALM BEACH	12	011	0904.03	22744	MIAMI-FT LAUDERDALE-WEST PALM BEACH	MODERATE	Y
FORT LAUDERDALE-WEST PALM BEACH	12	011	0904.04	22744	MIAMI-FT LAUDERDALE-WEST PALM BEACH	MODERATE	Y
FORT LAUDERDALE-WEST PALM BEACH	12	011	0905.02	22744	MIAMI-FT LAUDERDALE-WEST PALM BEACH	UPPER	N
FORT LAUDERDALE-WEST PALM BEACH	12	011	0905.03	22744	MIAMI-FT LAUDERDALE-WEST PALM BEACH	UPPER	N
FORT LAUDERDALE-WEST PALM BEACH	12	011	0905.04	22744	MIAMI-FT LAUDERDALE-WEST PALM BEACH	MODERATE	Y
FORT LAUDERDALE-WEST PALM BEACH	12	011	0906.01	22744	MIAMI-FT LAUDERDALE-WEST PALM BEACH	MIDDLE	Y
FORT LAUDERDALE-WEST PALM BEACH	12	011	0906.02	22744	MIAMI-FT LAUDERDALE-WEST PALM BEACH	UPPER	Y
FORT LAUDERDALE-WEST PALM BEACH	12	011	0907.00	22744	MIAMI-FT LAUDERDALE-WEST PALM BEACH	UPPER	Y
FORT LAUDERDALE-WEST PALM BEACH	12	011	0908.01	22744	MIAMI-FT LAUDERDALE-WEST PALM BEACH	MIDDLE	Y
FORT LAUDERDALE-WEST PALM BEACH	12	011	0908.02	22744	MIAMI-FT LAUDERDALE-WEST PALM BEACH	MIDDLE	Y
FORT LAUDERDALE-WEST PALM BEACH	12	011	0909.00	22744	MIAMI-FT LAUDERDALE-WEST PALM BEACH	UPPER	N
FORT LAUDERDALE-WEST PALM BEACH	12	011	0910.00	22744	MIAMI-FT LAUDERDALE-WEST PALM BEACH	MIDDLE	Y
FORT LAUDERDALE-WEST PALM BEACH	12	011	0911.00	22744	MIAMI-FT LAUDERDALE-WEST PALM BEACH	MODERATE	Y
FORT LAUDERDALE-WEST PALM BEACH	12	011	0912.01	22744	MIAMI-FT LAUDERDALE-WEST PALM BEACH	MODERATE	Y
FORT LAUDERDALE-WEST PALM BEACH	12	011	0912.02	22744	MIAMI-FT LAUDERDALE-WEST PALM BEACH	MIDDLE	Y
FORT LAUDERDALE-WEST PALM BEACH	12	011	0913.00	22744	MIAMI-FT LAUDERDALE-WEST PALM BEACH	MIDDLE	Y
FORT LAUDERDALE-WEST PALM BEACH	12	011	0914.00	22744	MIAMI-FT LAUDERDALE-WEST PALM BEACH	MODERATE	Y
FORT LAUDERDALE-WEST PALM BEACH	12	011	0915.00	22744	MIAMI-FT LAUDERDALE-WEST PALM BEACH	MODERATE	Y
FORT LAUDERDALE-WEST PALM BEACH	12	011	0916.01	22744	MIAMI-FT LAUDERDALE-WEST PALM BEACH	MODERATE	Y
FORT LAUDERDALE-WEST PALM BEACH	12	011	0916.02	22744	MIAMI-FT LAUDERDALE-WEST PALM BEACH	MIDDLE	Y
FORT LAUDERDALE-WEST PALM BEACH	12	011	0917.01	22744	MIAMI-FT LAUDERDALE-WEST PALM BEACH	MODERATE	Y
FORT LAUDERDALE-WEST PALM BEACH	12	011	0917.02	22744	MIAMI-FT LAUDERDALE-WEST PALM BEACH	MODERATE	Y
FORT LAUDERDALE-WEST PALM BEACH	12	011	0918.02	22744	MIAMI-FT LAUDERDALE-WEST PALM BEACH	MIDDLE	Y
FORT LAUDERDALE-WEST PALM BEACH	12	011	0918.03	22744	MIAMI-FT LAUDERDALE-WEST PALM BEACH	MODERATE	Y
FORT LAUDERDALE-WEST PALM BEACH	12	011	0918.04	22744	MIAMI-FT LAUDERDALE-WEST PALM BEACH	MIDDLE	Y
FORT LAUDERDALE-WEST PALM BEACH	12	011	0919.01	22744	MIAMI-FT LAUDERDALE-WEST PALM BEACH	MIDDLE	N
FORT LAUDERDALE-WEST PALM BEACH	12	011	0919.03	22744	MIAMI-FT LAUDERDALE-WEST PALM BEACH	MODERATE	Y
FORT LAUDERDALE-WEST PALM BEACH	12	011	0919.04	22744	MIAMI-FT LAUDERDALE-WEST PALM BEACH	LOW	Y
FORT LAUDERDALE-WEST PALM BEACH	12	011	0920.00	22744	MIAMI-FT LAUDERDALE-WEST PALM BEACH	UPPER	N
FORT LAUDERDALE-WEST PALM BEACH	12	011	1001.03	22744	MIAMI-FT LAUDERDALE-WEST PALM BEACH	MODERATE	N
FORT LAUDERDALE-WEST PALM BEACH	12	011	1001.04	22744	MIAMI-FT LAUDERDALE-WEST PALM BEACH	MIDDLE	N
FORT LAUDERDALE-WEST PALM BEACH	12	011	1001.05	22744	MIAMI-FT LAUDERDALE-WEST PALM BEACH	UPPER	N
FORT LAUDERDALE-WEST PALM BEACH	12	011	1001.06	22744	MIAMI-FT LAUDERDALE-WEST PALM BEACH	MODERATE	N
FORT LAUDERDALE-WEST PALM BEACH	12	011	1001.07	22744	MIAMI-FT LAUDERDALE-WEST PALM BEACH	UPPER	N
FORT LAUDERDALE-WEST PALM BEACH	12	011	1001.08	22744	MIAMI-FT LAUDERDALE-WEST PALM BEACH	MIDDLE	N
FORT LAUDERDALE-WEST PALM BEACH	12	011	1002.01	22744	MIAMI-FT LAUDERDALE-WEST PALM BEACH	MODERATE	Y
FORT LAUDERDALE-WEST PALM BEACH	12	011	1002.03	22744	MIAMI-FT LAUDERDALE-WEST PALM BEACH	LOW	N
FORT LAUDERDALE-WEST PALM BEACH	12	011	1002.04	22744	MIAMI-FT LAUDERDALE-WEST PALM BEACH	MODERATE	Y

*MINORITY: "Y" = 50% OR GREATER

COMERICA BANK
CENSUS TRACT LISTINGS
FLORIDA
CRA ASSESSMENT AREA

ASSESSMENT AREA	STATE	COUNTY	CENSUS TRACT	MSA/MD	MSA NAME	TRACT INCOME LEVEL	*MINORITY
FORT LAUDERDALE-WEST PALM BEACH	12	011	1003.01	22744	MIAMI-FT LAUDERDALE-WEST PALM BEACH	MODERATE	Y
FORT LAUDERDALE-WEST PALM BEACH	12	011	1003.02	22744	MIAMI-FT LAUDERDALE-WEST PALM BEACH	NA	Y
FORT LAUDERDALE-WEST PALM BEACH	12	011	1004.00	22744	MIAMI-FT LAUDERDALE-WEST PALM BEACH	MODERATE	Y
FORT LAUDERDALE-WEST PALM BEACH	12	011	1005.01	22744	MIAMI-FT LAUDERDALE-WEST PALM BEACH	LOW	Y
FORT LAUDERDALE-WEST PALM BEACH	12	011	1005.02	22744	MIAMI-FT LAUDERDALE-WEST PALM BEACH	LOW	Y
FORT LAUDERDALE-WEST PALM BEACH	12	011	1006.00	22744	MIAMI-FT LAUDERDALE-WEST PALM BEACH	MODERATE	Y
FORT LAUDERDALE-WEST PALM BEACH	12	011	1007.00	22744	MIAMI-FT LAUDERDALE-WEST PALM BEACH	MODERATE	Y
FORT LAUDERDALE-WEST PALM BEACH	12	011	1008.01	22744	MIAMI-FT LAUDERDALE-WEST PALM BEACH	MODERATE	Y
FORT LAUDERDALE-WEST PALM BEACH	12	011	1008.03	22744	MIAMI-FT LAUDERDALE-WEST PALM BEACH	MODERATE	Y
FORT LAUDERDALE-WEST PALM BEACH	12	011	1008.04	22744	MIAMI-FT LAUDERDALE-WEST PALM BEACH	MODERATE	Y
FORT LAUDERDALE-WEST PALM BEACH	12	011	1101.00	22744	MIAMI-FT LAUDERDALE-WEST PALM BEACH	MIDDLE	Y
FORT LAUDERDALE-WEST PALM BEACH	12	011	1103.01	22744	MIAMI-FT LAUDERDALE-WEST PALM BEACH	MIDDLE	Y
FORT LAUDERDALE-WEST PALM BEACH	12	011	1103.03	22744	MIAMI-FT LAUDERDALE-WEST PALM BEACH	UPPER	Y
FORT LAUDERDALE-WEST PALM BEACH	12	011	1103.07	22744	MIAMI-FT LAUDERDALE-WEST PALM BEACH	UPPER	Y
FORT LAUDERDALE-WEST PALM BEACH	12	011	1103.08	22744	MIAMI-FT LAUDERDALE-WEST PALM BEACH	MIDDLE	Y
FORT LAUDERDALE-WEST PALM BEACH	12	011	1103.09	22744	MIAMI-FT LAUDERDALE-WEST PALM BEACH	MIDDLE	Y
FORT LAUDERDALE-WEST PALM BEACH	12	011	1103.11	22744	MIAMI-FT LAUDERDALE-WEST PALM BEACH	MIDDLE	Y
FORT LAUDERDALE-WEST PALM BEACH	12	011	1103.12	22744	MIAMI-FT LAUDERDALE-WEST PALM BEACH	MODERATE	Y
FORT LAUDERDALE-WEST PALM BEACH	12	011	1103.13	22744	MIAMI-FT LAUDERDALE-WEST PALM BEACH	MIDDLE	Y
FORT LAUDERDALE-WEST PALM BEACH	12	011	1103.19	22744	MIAMI-FT LAUDERDALE-WEST PALM BEACH	UPPER	Y
FORT LAUDERDALE-WEST PALM BEACH	12	011	1103.21	22744	MIAMI-FT LAUDERDALE-WEST PALM BEACH	UPPER	Y
FORT LAUDERDALE-WEST PALM BEACH	12	011	1103.23	22744	MIAMI-FT LAUDERDALE-WEST PALM BEACH	MODERATE	Y
FORT LAUDERDALE-WEST PALM BEACH	12	011	1103.26	22744	MIAMI-FT LAUDERDALE-WEST PALM BEACH	UPPER	Y
FORT LAUDERDALE-WEST PALM BEACH	12	011	1103.27	22744	MIAMI-FT LAUDERDALE-WEST PALM BEACH	UPPER	Y
FORT LAUDERDALE-WEST PALM BEACH	12	011	1103.28	22744	MIAMI-FT LAUDERDALE-WEST PALM BEACH	UPPER	Y
FORT LAUDERDALE-WEST PALM BEACH	12	011	1103.30	22744	MIAMI-FT LAUDERDALE-WEST PALM BEACH	UPPER	Y
FORT LAUDERDALE-WEST PALM BEACH	12	011	1103.32	22744	MIAMI-FT LAUDERDALE-WEST PALM BEACH	UPPER	Y
FORT LAUDERDALE-WEST PALM BEACH	12	011	1103.33	22744	MIAMI-FT LAUDERDALE-WEST PALM BEACH	UPPER	Y
FORT LAUDERDALE-WEST PALM BEACH	12	011	1103.34	22744	MIAMI-FT LAUDERDALE-WEST PALM BEACH	LOW	Y
FORT LAUDERDALE-WEST PALM BEACH	12	011	1103.37	22744	MIAMI-FT LAUDERDALE-WEST PALM BEACH	MIDDLE	Y
FORT LAUDERDALE-WEST PALM BEACH	12	011	1103.38	22744	MIAMI-FT LAUDERDALE-WEST PALM BEACH	MIDDLE	Y
FORT LAUDERDALE-WEST PALM BEACH	12	011	1103.39	22744	MIAMI-FT LAUDERDALE-WEST PALM BEACH	MIDDLE	Y
FORT LAUDERDALE-WEST PALM BEACH	12	011	1103.41	22744	MIAMI-FT LAUDERDALE-WEST PALM BEACH	MIDDLE	Y
FORT LAUDERDALE-WEST PALM BEACH	12	011	1103.44	22744	MIAMI-FT LAUDERDALE-WEST PALM BEACH	UPPER	Y
FORT LAUDERDALE-WEST PALM BEACH	12	011	1103.45	22744	MIAMI-FT LAUDERDALE-WEST PALM BEACH	UPPER	Y
FORT LAUDERDALE-WEST PALM BEACH	12	011	1103.46	22744	MIAMI-FT LAUDERDALE-WEST PALM BEACH	MODERATE	Y
FORT LAUDERDALE-WEST PALM BEACH	12	011	1103.47	22744	MIAMI-FT LAUDERDALE-WEST PALM BEACH	UPPER	Y
FORT LAUDERDALE-WEST PALM BEACH	12	011	1103.48	22744	MIAMI-FT LAUDERDALE-WEST PALM BEACH	MIDDLE	Y
FORT LAUDERDALE-WEST PALM BEACH	12	011	1103.49	22744	MIAMI-FT LAUDERDALE-WEST PALM BEACH	NA	Y

*MINORITY: "Y" = 50% OR GREATER

COMERICA BANK
CENSUS TRACT LISTINGS
FLORIDA
CRA ASSESSMENT AREA

ASSESSMENT AREA	STATE	COUNTY	CENSUS TRACT	MSA/MD	MSA NAME	TRACT INCOME LEVEL	*MINORITY
FORT LAUDERDALE-WEST PALM BEACH	12	011	1103.50	22744	MIAMI-FT LAUDERDALE-WEST PALM BEACH	UPPER	Y
FORT LAUDERDALE-WEST PALM BEACH	12	011	1103.51	22744	MIAMI-FT LAUDERDALE-WEST PALM BEACH	MODERATE	Y
FORT LAUDERDALE-WEST PALM BEACH	12	011	1103.52	22744	MIAMI-FT LAUDERDALE-WEST PALM BEACH	UPPER	Y
FORT LAUDERDALE-WEST PALM BEACH	12	011	1103.53	22744	MIAMI-FT LAUDERDALE-WEST PALM BEACH	MIDDLE	Y
FORT LAUDERDALE-WEST PALM BEACH	12	011	1103.54	22744	MIAMI-FT LAUDERDALE-WEST PALM BEACH	LOW	Y
FORT LAUDERDALE-WEST PALM BEACH	12	011	1103.55	22744	MIAMI-FT LAUDERDALE-WEST PALM BEACH	LOW	Y
FORT LAUDERDALE-WEST PALM BEACH	12	011	1103.56	22744	MIAMI-FT LAUDERDALE-WEST PALM BEACH	UPPER	Y
FORT LAUDERDALE-WEST PALM BEACH	12	011	1103.57	22744	MIAMI-FT LAUDERDALE-WEST PALM BEACH	UPPER	Y
FORT LAUDERDALE-WEST PALM BEACH	12	011	1103.58	22744	MIAMI-FT LAUDERDALE-WEST PALM BEACH	UPPER	Y
FORT LAUDERDALE-WEST PALM BEACH	12	011	1103.59	22744	MIAMI-FT LAUDERDALE-WEST PALM BEACH	UPPER	Y
FORT LAUDERDALE-WEST PALM BEACH	12	011	1103.60	22744	MIAMI-FT LAUDERDALE-WEST PALM BEACH	UPPER	Y
FORT LAUDERDALE-WEST PALM BEACH	12	011	1103.61	22744	MIAMI-FT LAUDERDALE-WEST PALM BEACH	UPPER	Y
FORT LAUDERDALE-WEST PALM BEACH	12	011	1103.62	22744	MIAMI-FT LAUDERDALE-WEST PALM BEACH	NA	Y
FORT LAUDERDALE-WEST PALM BEACH	12	011	1103.63	22744	MIAMI-FT LAUDERDALE-WEST PALM BEACH	MIDDLE	Y
FORT LAUDERDALE-WEST PALM BEACH	12	011	1103.64	22744	MIAMI-FT LAUDERDALE-WEST PALM BEACH	UPPER	Y
FORT LAUDERDALE-WEST PALM BEACH	12	011	1103.65	22744	MIAMI-FT LAUDERDALE-WEST PALM BEACH	MIDDLE	Y
FORT LAUDERDALE-WEST PALM BEACH	12	011	1103.66	22744	MIAMI-FT LAUDERDALE-WEST PALM BEACH	MIDDLE	Y
FORT LAUDERDALE-WEST PALM BEACH	12	011	1103.67	22744	MIAMI-FT LAUDERDALE-WEST PALM BEACH	MODERATE	Y
FORT LAUDERDALE-WEST PALM BEACH	12	011	1103.68	22744	MIAMI-FT LAUDERDALE-WEST PALM BEACH	UPPER	Y
FORT LAUDERDALE-WEST PALM BEACH	12	011	1104.02	22744	MIAMI-FT LAUDERDALE-WEST PALM BEACH	MIDDLE	Y
FORT LAUDERDALE-WEST PALM BEACH	12	011	1104.03	22744	MIAMI-FT LAUDERDALE-WEST PALM BEACH	MIDDLE	Y
FORT LAUDERDALE-WEST PALM BEACH	12	011	1104.04	22744	MIAMI-FT LAUDERDALE-WEST PALM BEACH	MIDDLE	Y
FORT LAUDERDALE-WEST PALM BEACH	12	011	1105.01	22744	MIAMI-FT LAUDERDALE-WEST PALM BEACH	MIDDLE	Y
FORT LAUDERDALE-WEST PALM BEACH	12	011	1105.02	22744	MIAMI-FT LAUDERDALE-WEST PALM BEACH	MIDDLE	Y
FORT LAUDERDALE-WEST PALM BEACH	12	011	1106.00	22744	MIAMI-FT LAUDERDALE-WEST PALM BEACH	MODERATE	Y
FORT LAUDERDALE-WEST PALM BEACH	12	011	9800.00	22744	MIAMI-FT LAUDERDALE-WEST PALM BEACH	NA	Y
FORT LAUDERDALE-WEST PALM BEACH	12	011	9900.00	22744	MIAMI-FT LAUDERDALE-WEST PALM BEACH	NA	NA
FORT LAUDERDALE-WEST PALM BEACH	12	099	0001.02	48424	MIAMI-FT LAUDERDALE-WEST PALM BEACH	MIDDLE	N
FORT LAUDERDALE-WEST PALM BEACH	12	099	0001.03	48424	MIAMI-FT LAUDERDALE-WEST PALM BEACH	UPPER	N
FORT LAUDERDALE-WEST PALM BEACH	12	099	0001.04	48424	MIAMI-FT LAUDERDALE-WEST PALM BEACH	MIDDLE	N
FORT LAUDERDALE-WEST PALM BEACH	12	099	0002.02	48424	MIAMI-FT LAUDERDALE-WEST PALM BEACH	UPPER	N
FORT LAUDERDALE-WEST PALM BEACH	12	099	0002.04	48424	MIAMI-FT LAUDERDALE-WEST PALM BEACH	MIDDLE	N
FORT LAUDERDALE-WEST PALM BEACH	12	099	0002.08	48424	MIAMI-FT LAUDERDALE-WEST PALM BEACH	UPPER	N
FORT LAUDERDALE-WEST PALM BEACH	12	099	0002.10	48424	MIAMI-FT LAUDERDALE-WEST PALM BEACH	UPPER	N
FORT LAUDERDALE-WEST PALM BEACH	12	099	0002.11	48424	MIAMI-FT LAUDERDALE-WEST PALM BEACH	UPPER	N
FORT LAUDERDALE-WEST PALM BEACH	12	099	0002.13	48424	MIAMI-FT LAUDERDALE-WEST PALM BEACH	MODERATE	N
FORT LAUDERDALE-WEST PALM BEACH	12	099	0002.14	48424	MIAMI-FT LAUDERDALE-WEST PALM BEACH	UPPER	N
FORT LAUDERDALE-WEST PALM BEACH	12	099	0002.16	48424	MIAMI-FT LAUDERDALE-WEST PALM BEACH	MIDDLE	N
FORT LAUDERDALE-WEST PALM BEACH	12	099	0002.17	48424	MIAMI-FT LAUDERDALE-WEST PALM BEACH	UPPER	N

*MINORITY: "Y" = 50% OR GREATER

COMERICA BANK
CENSUS TRACT LISTINGS
FLORIDA
CRA ASSESSMENT AREA

ASSESSMENT AREA	STATE	COUNTY	CENSUS TRACT	MSA/MD	MSA NAME	TRACT INCOME LEVEL	*MINORITY
FORT LAUDERDALE-WEST PALM BEACH	12	099	0002.18	48424	MIAMI-FT LAUDERDALE-WEST PALM BEACH	NA	N
FORT LAUDERDALE-WEST PALM BEACH	12	099	0002.19	48424	MIAMI-FT LAUDERDALE-WEST PALM BEACH	UPPER	N
FORT LAUDERDALE-WEST PALM BEACH	12	099	0002.20	48424	MIAMI-FT LAUDERDALE-WEST PALM BEACH	UPPER	N
FORT LAUDERDALE-WEST PALM BEACH	12	099	0002.21	48424	MIAMI-FT LAUDERDALE-WEST PALM BEACH	UPPER	N
FORT LAUDERDALE-WEST PALM BEACH	12	099	0002.22	48424	MIAMI-FT LAUDERDALE-WEST PALM BEACH	LOW	Y
FORT LAUDERDALE-WEST PALM BEACH	12	099	0002.23	48424	MIAMI-FT LAUDERDALE-WEST PALM BEACH	UPPER	N
FORT LAUDERDALE-WEST PALM BEACH	12	099	0003.01	48424	MIAMI-FT LAUDERDALE-WEST PALM BEACH	UPPER	N
FORT LAUDERDALE-WEST PALM BEACH	12	099	0003.03	48424	MIAMI-FT LAUDERDALE-WEST PALM BEACH	UPPER	N
FORT LAUDERDALE-WEST PALM BEACH	12	099	0003.04	48424	MIAMI-FT LAUDERDALE-WEST PALM BEACH	MIDDLE	N
FORT LAUDERDALE-WEST PALM BEACH	12	099	0004.05	48424	MIAMI-FT LAUDERDALE-WEST PALM BEACH	UPPER	N
FORT LAUDERDALE-WEST PALM BEACH	12	099	0004.06	48424	MIAMI-FT LAUDERDALE-WEST PALM BEACH	UPPER	N
FORT LAUDERDALE-WEST PALM BEACH	12	099	0004.07	48424	MIAMI-FT LAUDERDALE-WEST PALM BEACH	UPPER	N
FORT LAUDERDALE-WEST PALM BEACH	12	099	0004.08	48424	MIAMI-FT LAUDERDALE-WEST PALM BEACH	UPPER	N
FORT LAUDERDALE-WEST PALM BEACH	12	099	0004.10	48424	MIAMI-FT LAUDERDALE-WEST PALM BEACH	UPPER	N
FORT LAUDERDALE-WEST PALM BEACH	12	099	0005.05	48424	MIAMI-FT LAUDERDALE-WEST PALM BEACH	MIDDLE	N
FORT LAUDERDALE-WEST PALM BEACH	12	099	0005.07	48424	MIAMI-FT LAUDERDALE-WEST PALM BEACH	UPPER	N
FORT LAUDERDALE-WEST PALM BEACH	12	099	0005.09	48424	MIAMI-FT LAUDERDALE-WEST PALM BEACH	UPPER	N
FORT LAUDERDALE-WEST PALM BEACH	12	099	0005.12	48424	MIAMI-FT LAUDERDALE-WEST PALM BEACH	UPPER	N
FORT LAUDERDALE-WEST PALM BEACH	12	099	0005.13	48424	MIAMI-FT LAUDERDALE-WEST PALM BEACH	UPPER	N
FORT LAUDERDALE-WEST PALM BEACH	12	099	0006.00	48424	MIAMI-FT LAUDERDALE-WEST PALM BEACH	UPPER	N
FORT LAUDERDALE-WEST PALM BEACH	12	099	0007.02	48424	MIAMI-FT LAUDERDALE-WEST PALM BEACH	UPPER	N
FORT LAUDERDALE-WEST PALM BEACH	12	099	0007.03	48424	MIAMI-FT LAUDERDALE-WEST PALM BEACH	UPPER	N
FORT LAUDERDALE-WEST PALM BEACH	12	099	0008.03	48424	MIAMI-FT LAUDERDALE-WEST PALM BEACH	UPPER	N
FORT LAUDERDALE-WEST PALM BEACH	12	099	0008.05	48424	MIAMI-FT LAUDERDALE-WEST PALM BEACH	MIDDLE	N
FORT LAUDERDALE-WEST PALM BEACH	12	099	0009.02	48424	MIAMI-FT LAUDERDALE-WEST PALM BEACH	MIDDLE	N
FORT LAUDERDALE-WEST PALM BEACH	12	099	0009.03	48424	MIAMI-FT LAUDERDALE-WEST PALM BEACH	MIDDLE	N
FORT LAUDERDALE-WEST PALM BEACH	12	099	0009.04	48424	MIAMI-FT LAUDERDALE-WEST PALM BEACH	UPPER	N
FORT LAUDERDALE-WEST PALM BEACH	12	099	0009.05	48424	MIAMI-FT LAUDERDALE-WEST PALM BEACH	UPPER	N
FORT LAUDERDALE-WEST PALM BEACH	12	099	0010.02	48424	MIAMI-FT LAUDERDALE-WEST PALM BEACH	MODERATE	Y
FORT LAUDERDALE-WEST PALM BEACH	12	099	0010.03	48424	MIAMI-FT LAUDERDALE-WEST PALM BEACH	MIDDLE	N
FORT LAUDERDALE-WEST PALM BEACH	12	099	0010.04	48424	MIAMI-FT LAUDERDALE-WEST PALM BEACH	MODERATE	Y
FORT LAUDERDALE-WEST PALM BEACH	12	099	0011.01	48424	MIAMI-FT LAUDERDALE-WEST PALM BEACH	MIDDLE	Y
FORT LAUDERDALE-WEST PALM BEACH	12	099	0011.02	48424	MIAMI-FT LAUDERDALE-WEST PALM BEACH	UPPER	N
FORT LAUDERDALE-WEST PALM BEACH	12	099	0012.00	48424	MIAMI-FT LAUDERDALE-WEST PALM BEACH	MIDDLE	Y
FORT LAUDERDALE-WEST PALM BEACH	12	099	0013.01	48424	MIAMI-FT LAUDERDALE-WEST PALM BEACH	MODERATE	Y
FORT LAUDERDALE-WEST PALM BEACH	12	099	0013.02	48424	MIAMI-FT LAUDERDALE-WEST PALM BEACH	LOW	Y
FORT LAUDERDALE-WEST PALM BEACH	12	099	0014.02	48424	MIAMI-FT LAUDERDALE-WEST PALM BEACH	LOW	Y
FORT LAUDERDALE-WEST PALM BEACH	12	099	0014.03	48424	MIAMI-FT LAUDERDALE-WEST PALM BEACH	LOW	Y
FORT LAUDERDALE-WEST PALM BEACH	12	099	0014.04	48424	MIAMI-FT LAUDERDALE-WEST PALM BEACH	MODERATE	Y

*MINORITY: "Y" = 50% OR GREATER

COMERICA BANK
CENSUS TRACT LISTINGS
FLORIDA
CRA ASSESSMENT AREA

ASSESSMENT AREA	STATE	COUNTY	CENSUS TRACT	MSA/MD	MSA NAME	TRACT INCOME LEVEL	*MINORITY
FORT LAUDERDALE-WEST PALM BEACH	12	099	0015.00	48424	MIAMI-FT LAUDERDALE-WEST PALM BEACH	MODERATE	Y
FORT LAUDERDALE-WEST PALM BEACH	12	099	0016.00	48424	MIAMI-FT LAUDERDALE-WEST PALM BEACH	MODERATE	Y
FORT LAUDERDALE-WEST PALM BEACH	12	099	0017.00	48424	MIAMI-FT LAUDERDALE-WEST PALM BEACH	MODERATE	Y
FORT LAUDERDALE-WEST PALM BEACH	12	099	0018.01	48424	MIAMI-FT LAUDERDALE-WEST PALM BEACH	MODERATE	Y
FORT LAUDERDALE-WEST PALM BEACH	12	099	0018.02	48424	MIAMI-FT LAUDERDALE-WEST PALM BEACH	MIDDLE	Y
FORT LAUDERDALE-WEST PALM BEACH	12	099	0019.04	48424	MIAMI-FT LAUDERDALE-WEST PALM BEACH	MODERATE	Y
FORT LAUDERDALE-WEST PALM BEACH	12	099	0019.07	48424	MIAMI-FT LAUDERDALE-WEST PALM BEACH	MODERATE	Y
FORT LAUDERDALE-WEST PALM BEACH	12	099	0019.09	48424	MIAMI-FT LAUDERDALE-WEST PALM BEACH	LOW	Y
FORT LAUDERDALE-WEST PALM BEACH	12	099	0019.10	48424	MIAMI-FT LAUDERDALE-WEST PALM BEACH	MODERATE	N
FORT LAUDERDALE-WEST PALM BEACH	12	099	0019.11	48424	MIAMI-FT LAUDERDALE-WEST PALM BEACH	MODERATE	N
FORT LAUDERDALE-WEST PALM BEACH	12	099	0019.12	48424	MIAMI-FT LAUDERDALE-WEST PALM BEACH	MODERATE	N
FORT LAUDERDALE-WEST PALM BEACH	12	099	0019.13	48424	MIAMI-FT LAUDERDALE-WEST PALM BEACH	LOW	N
FORT LAUDERDALE-WEST PALM BEACH	12	099	0019.16	48424	MIAMI-FT LAUDERDALE-WEST PALM BEACH	MIDDLE	Y
FORT LAUDERDALE-WEST PALM BEACH	12	099	0019.17	48424	MIAMI-FT LAUDERDALE-WEST PALM BEACH	MODERATE	Y
FORT LAUDERDALE-WEST PALM BEACH	12	099	0019.18	48424	MIAMI-FT LAUDERDALE-WEST PALM BEACH	MIDDLE	N
FORT LAUDERDALE-WEST PALM BEACH	12	099	0019.19	48424	MIAMI-FT LAUDERDALE-WEST PALM BEACH	MIDDLE	Y
FORT LAUDERDALE-WEST PALM BEACH	12	099	0019.20	48424	MIAMI-FT LAUDERDALE-WEST PALM BEACH	MODERATE	Y
FORT LAUDERDALE-WEST PALM BEACH	12	099	0019.21	48424	MIAMI-FT LAUDERDALE-WEST PALM BEACH	MODERATE	Y
FORT LAUDERDALE-WEST PALM BEACH	12	099	0020.05	48424	MIAMI-FT LAUDERDALE-WEST PALM BEACH	MODERATE	Y
FORT LAUDERDALE-WEST PALM BEACH	12	099	0020.06	48424	MIAMI-FT LAUDERDALE-WEST PALM BEACH	MODERATE	Y
FORT LAUDERDALE-WEST PALM BEACH	12	099	0021.00	48424	MIAMI-FT LAUDERDALE-WEST PALM BEACH	MODERATE	Y
FORT LAUDERDALE-WEST PALM BEACH	12	099	0022.00	48424	MIAMI-FT LAUDERDALE-WEST PALM BEACH	LOW	Y
FORT LAUDERDALE-WEST PALM BEACH	12	099	0023.00	48424	MIAMI-FT LAUDERDALE-WEST PALM BEACH	MODERATE	Y
FORT LAUDERDALE-WEST PALM BEACH	12	099	0024.00	48424	MIAMI-FT LAUDERDALE-WEST PALM BEACH	LOW	Y
FORT LAUDERDALE-WEST PALM BEACH	12	099	0026.00	48424	MIAMI-FT LAUDERDALE-WEST PALM BEACH	UPPER	N
FORT LAUDERDALE-WEST PALM BEACH	12	099	0027.01	48424	MIAMI-FT LAUDERDALE-WEST PALM BEACH	UPPER	N
FORT LAUDERDALE-WEST PALM BEACH	12	099	0027.02	48424	MIAMI-FT LAUDERDALE-WEST PALM BEACH	UPPER	N
FORT LAUDERDALE-WEST PALM BEACH	12	099	0027.03	48424	MIAMI-FT LAUDERDALE-WEST PALM BEACH	UPPER	N
FORT LAUDERDALE-WEST PALM BEACH	12	099	0028.00	48424	MIAMI-FT LAUDERDALE-WEST PALM BEACH	MIDDLE	Y
FORT LAUDERDALE-WEST PALM BEACH	12	099	0029.00	48424	MIAMI-FT LAUDERDALE-WEST PALM BEACH	LOW	Y
FORT LAUDERDALE-WEST PALM BEACH	12	099	0030.00	48424	MIAMI-FT LAUDERDALE-WEST PALM BEACH	MODERATE	Y
FORT LAUDERDALE-WEST PALM BEACH	12	099	0031.01	48424	MIAMI-FT LAUDERDALE-WEST PALM BEACH	MIDDLE	Y
FORT LAUDERDALE-WEST PALM BEACH	12	099	0031.02	48424	MIAMI-FT LAUDERDALE-WEST PALM BEACH	MODERATE	Y
FORT LAUDERDALE-WEST PALM BEACH	12	099	0032.01	48424	MIAMI-FT LAUDERDALE-WEST PALM BEACH	MODERATE	Y
FORT LAUDERDALE-WEST PALM BEACH	12	099	0032.02	48424	MIAMI-FT LAUDERDALE-WEST PALM BEACH	MIDDLE	Y
FORT LAUDERDALE-WEST PALM BEACH	12	099	0033.00	48424	MIAMI-FT LAUDERDALE-WEST PALM BEACH	MIDDLE	Y
FORT LAUDERDALE-WEST PALM BEACH	12	099	0034.00	48424	MIAMI-FT LAUDERDALE-WEST PALM BEACH	UPPER	N
FORT LAUDERDALE-WEST PALM BEACH	12	099	0035.07	48424	MIAMI-FT LAUDERDALE-WEST PALM BEACH	UPPER	N
FORT LAUDERDALE-WEST PALM BEACH	12	099	0035.12	48424	MIAMI-FT LAUDERDALE-WEST PALM BEACH	UPPER	N

*MINORITY: "Y" = 50% OR GREATER

COMERICA BANK
CENSUS TRACT LISTINGS
FLORIDA
CRA ASSESSMENT AREA

ASSESSMENT AREA	STATE	COUNTY	CENSUS TRACT	MSA/MD	MSA NAME	TRACT INCOME LEVEL	*MINORITY
FORT LAUDERDALE-WEST PALM BEACH	12	099	0035.13	48424	MIAMI-FT LAUDERDALE-WEST PALM BEACH	UPPER	N
FORT LAUDERDALE-WEST PALM BEACH	12	099	0035.14	48424	MIAMI-FT LAUDERDALE-WEST PALM BEACH	NA	N
FORT LAUDERDALE-WEST PALM BEACH	12	099	0036.00	48424	MIAMI-FT LAUDERDALE-WEST PALM BEACH	UPPER	N
FORT LAUDERDALE-WEST PALM BEACH	12	099	0037.00	48424	MIAMI-FT LAUDERDALE-WEST PALM BEACH	MODERATE	Y
FORT LAUDERDALE-WEST PALM BEACH	12	099	0038.01	48424	MIAMI-FT LAUDERDALE-WEST PALM BEACH	MODERATE	Y
FORT LAUDERDALE-WEST PALM BEACH	12	099	0038.02	48424	MIAMI-FT LAUDERDALE-WEST PALM BEACH	MODERATE	Y
FORT LAUDERDALE-WEST PALM BEACH	12	099	0039.01	48424	MIAMI-FT LAUDERDALE-WEST PALM BEACH	MIDDLE	Y
FORT LAUDERDALE-WEST PALM BEACH	12	099	0039.02	48424	MIAMI-FT LAUDERDALE-WEST PALM BEACH	MODERATE	Y
FORT LAUDERDALE-WEST PALM BEACH	12	099	0040.05	48424	MIAMI-FT LAUDERDALE-WEST PALM BEACH	MODERATE	Y
FORT LAUDERDALE-WEST PALM BEACH	12	099	0040.07	48424	MIAMI-FT LAUDERDALE-WEST PALM BEACH	MODERATE	Y
FORT LAUDERDALE-WEST PALM BEACH	12	099	0040.08	48424	MIAMI-FT LAUDERDALE-WEST PALM BEACH	MODERATE	Y
FORT LAUDERDALE-WEST PALM BEACH	12	099	0040.09	48424	MIAMI-FT LAUDERDALE-WEST PALM BEACH	MODERATE	Y
FORT LAUDERDALE-WEST PALM BEACH	12	099	0040.10	48424	MIAMI-FT LAUDERDALE-WEST PALM BEACH	MODERATE	Y
FORT LAUDERDALE-WEST PALM BEACH	12	099	0040.11	48424	MIAMI-FT LAUDERDALE-WEST PALM BEACH	MODERATE	Y
FORT LAUDERDALE-WEST PALM BEACH	12	099	0040.12	48424	MIAMI-FT LAUDERDALE-WEST PALM BEACH	MODERATE	Y
FORT LAUDERDALE-WEST PALM BEACH	12	099	0040.13	48424	MIAMI-FT LAUDERDALE-WEST PALM BEACH	MODERATE	Y
FORT LAUDERDALE-WEST PALM BEACH	12	099	0041.01	48424	MIAMI-FT LAUDERDALE-WEST PALM BEACH	MODERATE	Y
FORT LAUDERDALE-WEST PALM BEACH	12	099	0041.02	48424	MIAMI-FT LAUDERDALE-WEST PALM BEACH	MODERATE	Y
FORT LAUDERDALE-WEST PALM BEACH	12	099	0042.03	48424	MIAMI-FT LAUDERDALE-WEST PALM BEACH	MODERATE	Y
FORT LAUDERDALE-WEST PALM BEACH	12	099	0042.04	48424	MIAMI-FT LAUDERDALE-WEST PALM BEACH	MODERATE	Y
FORT LAUDERDALE-WEST PALM BEACH	12	099	0042.05	48424	MIAMI-FT LAUDERDALE-WEST PALM BEACH	MIDDLE	Y
FORT LAUDERDALE-WEST PALM BEACH	12	099	0042.06	48424	MIAMI-FT LAUDERDALE-WEST PALM BEACH	MIDDLE	Y
FORT LAUDERDALE-WEST PALM BEACH	12	099	0042.07	48424	MIAMI-FT LAUDERDALE-WEST PALM BEACH	LOW	Y
FORT LAUDERDALE-WEST PALM BEACH	12	099	0043.00	48424	MIAMI-FT LAUDERDALE-WEST PALM BEACH	UPPER	N
FORT LAUDERDALE-WEST PALM BEACH	12	099	0044.01	48424	MIAMI-FT LAUDERDALE-WEST PALM BEACH	MIDDLE	Y
FORT LAUDERDALE-WEST PALM BEACH	12	099	0044.02	48424	MIAMI-FT LAUDERDALE-WEST PALM BEACH	LOW	Y
FORT LAUDERDALE-WEST PALM BEACH	12	099	0045.00	48424	MIAMI-FT LAUDERDALE-WEST PALM BEACH	LOW	Y
FORT LAUDERDALE-WEST PALM BEACH	12	099	0046.01	48424	MIAMI-FT LAUDERDALE-WEST PALM BEACH	MODERATE	Y
FORT LAUDERDALE-WEST PALM BEACH	12	099	0046.02	48424	MIAMI-FT LAUDERDALE-WEST PALM BEACH	MODERATE	Y
FORT LAUDERDALE-WEST PALM BEACH	12	099	0047.02	48424	MIAMI-FT LAUDERDALE-WEST PALM BEACH	MODERATE	Y
FORT LAUDERDALE-WEST PALM BEACH	12	099	0047.04	48424	MIAMI-FT LAUDERDALE-WEST PALM BEACH	MODERATE	Y
FORT LAUDERDALE-WEST PALM BEACH	12	099	0047.05	48424	MIAMI-FT LAUDERDALE-WEST PALM BEACH	MODERATE	Y
FORT LAUDERDALE-WEST PALM BEACH	12	099	0047.06	48424	MIAMI-FT LAUDERDALE-WEST PALM BEACH	MODERATE	Y
FORT LAUDERDALE-WEST PALM BEACH	12	099	0048.10	48424	MIAMI-FT LAUDERDALE-WEST PALM BEACH	MODERATE	N
FORT LAUDERDALE-WEST PALM BEACH	12	099	0048.13	48424	MIAMI-FT LAUDERDALE-WEST PALM BEACH	MIDDLE	Y
FORT LAUDERDALE-WEST PALM BEACH	12	099	0048.15	48424	MIAMI-FT LAUDERDALE-WEST PALM BEACH	MIDDLE	Y
FORT LAUDERDALE-WEST PALM BEACH	12	099	0048.16	48424	MIAMI-FT LAUDERDALE-WEST PALM BEACH	MODERATE	N
FORT LAUDERDALE-WEST PALM BEACH	12	099	0048.17	48424	MIAMI-FT LAUDERDALE-WEST PALM BEACH	MODERATE	N
FORT LAUDERDALE-WEST PALM BEACH	12	099	0048.18	48424	MIAMI-FT LAUDERDALE-WEST PALM BEACH	LOW	N

*MINORITY: "Y" = 50% OR GREATER

COMERICA BANK
CENSUS TRACT LISTINGS
FLORIDA
CRA ASSESSMENT AREA

ASSESSMENT AREA	STATE	COUNTY	CENSUS TRACT	MSA/MD	MSA NAME	TRACT INCOME LEVEL	*MINORITY
FORT LAUDERDALE-WEST PALM BEACH	12	099	0048.19	48424	MIAMI-FT LAUDERDALE-WEST PALM BEACH	MODERATE	Y
FORT LAUDERDALE-WEST PALM BEACH	12	099	0048.20	48424	MIAMI-FT LAUDERDALE-WEST PALM BEACH	MODERATE	Y
FORT LAUDERDALE-WEST PALM BEACH	12	099	0048.21	48424	MIAMI-FT LAUDERDALE-WEST PALM BEACH	MODERATE	Y
FORT LAUDERDALE-WEST PALM BEACH	12	099	0048.22	48424	MIAMI-FT LAUDERDALE-WEST PALM BEACH	MIDDLE	N
FORT LAUDERDALE-WEST PALM BEACH	12	099	0048.23	48424	MIAMI-FT LAUDERDALE-WEST PALM BEACH	MIDDLE	N
FORT LAUDERDALE-WEST PALM BEACH	12	099	0049.02	48424	MIAMI-FT LAUDERDALE-WEST PALM BEACH	UPPER	N
FORT LAUDERDALE-WEST PALM BEACH	12	099	0049.03	48424	MIAMI-FT LAUDERDALE-WEST PALM BEACH	LOW	Y
FORT LAUDERDALE-WEST PALM BEACH	12	099	0049.04	48424	MIAMI-FT LAUDERDALE-WEST PALM BEACH	MODERATE	Y
FORT LAUDERDALE-WEST PALM BEACH	12	099	0050.00	48424	MIAMI-FT LAUDERDALE-WEST PALM BEACH	MIDDLE	Y
FORT LAUDERDALE-WEST PALM BEACH	12	099	0051.01	48424	MIAMI-FT LAUDERDALE-WEST PALM BEACH	LOW	Y
FORT LAUDERDALE-WEST PALM BEACH	12	099	0051.02	48424	MIAMI-FT LAUDERDALE-WEST PALM BEACH	MODERATE	Y
FORT LAUDERDALE-WEST PALM BEACH	12	099	0052.02	48424	MIAMI-FT LAUDERDALE-WEST PALM BEACH	LOW	Y
FORT LAUDERDALE-WEST PALM BEACH	12	099	0052.03	48424	MIAMI-FT LAUDERDALE-WEST PALM BEACH	LOW	Y
FORT LAUDERDALE-WEST PALM BEACH	12	099	0052.04	48424	MIAMI-FT LAUDERDALE-WEST PALM BEACH	MODERATE	Y
FORT LAUDERDALE-WEST PALM BEACH	12	099	0053.00	48424	MIAMI-FT LAUDERDALE-WEST PALM BEACH	MIDDLE	N
FORT LAUDERDALE-WEST PALM BEACH	12	099	0054.11	48424	MIAMI-FT LAUDERDALE-WEST PALM BEACH	UPPER	N
FORT LAUDERDALE-WEST PALM BEACH	12	099	0054.12	48424	MIAMI-FT LAUDERDALE-WEST PALM BEACH	UPPER	N
FORT LAUDERDALE-WEST PALM BEACH	12	099	0054.13	48424	MIAMI-FT LAUDERDALE-WEST PALM BEACH	UPPER	N
FORT LAUDERDALE-WEST PALM BEACH	12	099	0055.01	48424	MIAMI-FT LAUDERDALE-WEST PALM BEACH	MIDDLE	N
FORT LAUDERDALE-WEST PALM BEACH	12	099	0055.02	48424	MIAMI-FT LAUDERDALE-WEST PALM BEACH	MIDDLE	Y
FORT LAUDERDALE-WEST PALM BEACH	12	099	0056.01	48424	MIAMI-FT LAUDERDALE-WEST PALM BEACH	MODERATE	Y
FORT LAUDERDALE-WEST PALM BEACH	12	099	0056.02	48424	MIAMI-FT LAUDERDALE-WEST PALM BEACH	MIDDLE	N
FORT LAUDERDALE-WEST PALM BEACH	12	099	0057.02	48424	MIAMI-FT LAUDERDALE-WEST PALM BEACH	MODERATE	Y
FORT LAUDERDALE-WEST PALM BEACH	12	099	0057.03	48424	MIAMI-FT LAUDERDALE-WEST PALM BEACH	LOW	Y
FORT LAUDERDALE-WEST PALM BEACH	12	099	0057.04	48424	MIAMI-FT LAUDERDALE-WEST PALM BEACH	LOW	Y
FORT LAUDERDALE-WEST PALM BEACH	12	099	0058.07	48424	MIAMI-FT LAUDERDALE-WEST PALM BEACH	MODERATE	Y
FORT LAUDERDALE-WEST PALM BEACH	12	099	0058.10	48424	MIAMI-FT LAUDERDALE-WEST PALM BEACH	MODERATE	N
FORT LAUDERDALE-WEST PALM BEACH	12	099	0058.11	48424	MIAMI-FT LAUDERDALE-WEST PALM BEACH	MIDDLE	N
FORT LAUDERDALE-WEST PALM BEACH	12	099	0058.12	48424	MIAMI-FT LAUDERDALE-WEST PALM BEACH	MIDDLE	Y
FORT LAUDERDALE-WEST PALM BEACH	12	099	0058.13	48424	MIAMI-FT LAUDERDALE-WEST PALM BEACH	MIDDLE	Y
FORT LAUDERDALE-WEST PALM BEACH	12	099	0058.14	48424	MIAMI-FT LAUDERDALE-WEST PALM BEACH	MODERATE	Y
FORT LAUDERDALE-WEST PALM BEACH	12	099	0058.15	48424	MIAMI-FT LAUDERDALE-WEST PALM BEACH	MODERATE	Y
FORT LAUDERDALE-WEST PALM BEACH	12	099	0058.18	48424	MIAMI-FT LAUDERDALE-WEST PALM BEACH	MODERATE	Y
FORT LAUDERDALE-WEST PALM BEACH	12	099	0058.19	48424	MIAMI-FT LAUDERDALE-WEST PALM BEACH	MIDDLE	Y
FORT LAUDERDALE-WEST PALM BEACH	12	099	0058.20	48424	MIAMI-FT LAUDERDALE-WEST PALM BEACH	MIDDLE	Y
FORT LAUDERDALE-WEST PALM BEACH	12	099	0058.21	48424	MIAMI-FT LAUDERDALE-WEST PALM BEACH	MODERATE	N
FORT LAUDERDALE-WEST PALM BEACH	12	099	0059.16	48424	MIAMI-FT LAUDERDALE-WEST PALM BEACH	MIDDLE	Y
FORT LAUDERDALE-WEST PALM BEACH	12	099	0059.17	48424	MIAMI-FT LAUDERDALE-WEST PALM BEACH	MIDDLE	N
FORT LAUDERDALE-WEST PALM BEACH	12	099	0059.18	48424	MIAMI-FT LAUDERDALE-WEST PALM BEACH	UPPER	Y

*MINORITY: "Y" = 50% OR GREATER

COMERICA BANK
CENSUS TRACT LISTINGS
FLORIDA
CRA ASSESSMENT AREA

ASSESSMENT AREA	STATE	COUNTY	CENSUS TRACT	MSA/MD	MSA NAME	TRACT INCOME LEVEL	*MINORITY
FORT LAUDERDALE-WEST PALM BEACH	12	099	0059.21	48424	MIAMI-FT LAUDERDALE-WEST PALM BEACH	MIDDLE	N
FORT LAUDERDALE-WEST PALM BEACH	12	099	0059.22	48424	MIAMI-FT LAUDERDALE-WEST PALM BEACH	MIDDLE	N
FORT LAUDERDALE-WEST PALM BEACH	12	099	0059.23	48424	MIAMI-FT LAUDERDALE-WEST PALM BEACH	MODERATE	N
FORT LAUDERDALE-WEST PALM BEACH	12	099	0059.26	48424	MIAMI-FT LAUDERDALE-WEST PALM BEACH	MIDDLE	N
FORT LAUDERDALE-WEST PALM BEACH	12	099	0059.30	48424	MIAMI-FT LAUDERDALE-WEST PALM BEACH	MIDDLE	N
FORT LAUDERDALE-WEST PALM BEACH	12	099	0059.31	48424	MIAMI-FT LAUDERDALE-WEST PALM BEACH	MIDDLE	N
FORT LAUDERDALE-WEST PALM BEACH	12	099	0059.33	48424	MIAMI-FT LAUDERDALE-WEST PALM BEACH	MODERATE	N
FORT LAUDERDALE-WEST PALM BEACH	12	099	0059.34	48424	MIAMI-FT LAUDERDALE-WEST PALM BEACH	UPPER	N
FORT LAUDERDALE-WEST PALM BEACH	12	099	0059.36	48424	MIAMI-FT LAUDERDALE-WEST PALM BEACH	MODERATE	N
FORT LAUDERDALE-WEST PALM BEACH	12	099	0059.37	48424	MIAMI-FT LAUDERDALE-WEST PALM BEACH	UPPER	N
FORT LAUDERDALE-WEST PALM BEACH	12	099	0059.38	48424	MIAMI-FT LAUDERDALE-WEST PALM BEACH	MIDDLE	N
FORT LAUDERDALE-WEST PALM BEACH	12	099	0059.39	48424	MIAMI-FT LAUDERDALE-WEST PALM BEACH	MODERATE	N
FORT LAUDERDALE-WEST PALM BEACH	12	099	0059.40	48424	MIAMI-FT LAUDERDALE-WEST PALM BEACH	MIDDLE	N
FORT LAUDERDALE-WEST PALM BEACH	12	099	0059.42	48424	MIAMI-FT LAUDERDALE-WEST PALM BEACH	UPPER	N
FORT LAUDERDALE-WEST PALM BEACH	12	099	0059.43	48424	MIAMI-FT LAUDERDALE-WEST PALM BEACH	MODERATE	N
FORT LAUDERDALE-WEST PALM BEACH	12	099	0059.44	48424	MIAMI-FT LAUDERDALE-WEST PALM BEACH	LOW	N
FORT LAUDERDALE-WEST PALM BEACH	12	099	0059.45	48424	MIAMI-FT LAUDERDALE-WEST PALM BEACH	MIDDLE	N
FORT LAUDERDALE-WEST PALM BEACH	12	099	0059.46	48424	MIAMI-FT LAUDERDALE-WEST PALM BEACH	UPPER	N
FORT LAUDERDALE-WEST PALM BEACH	12	099	0059.47	48424	MIAMI-FT LAUDERDALE-WEST PALM BEACH	MIDDLE	N
FORT LAUDERDALE-WEST PALM BEACH	12	099	0059.49	48424	MIAMI-FT LAUDERDALE-WEST PALM BEACH	UPPER	N
FORT LAUDERDALE-WEST PALM BEACH	12	099	0059.50	48424	MIAMI-FT LAUDERDALE-WEST PALM BEACH	UPPER	N
FORT LAUDERDALE-WEST PALM BEACH	12	099	0059.51	48424	MIAMI-FT LAUDERDALE-WEST PALM BEACH	MODERATE	Y
FORT LAUDERDALE-WEST PALM BEACH	12	099	0059.52	48424	MIAMI-FT LAUDERDALE-WEST PALM BEACH	MIDDLE	N
FORT LAUDERDALE-WEST PALM BEACH	12	099	0059.53	48424	MIAMI-FT LAUDERDALE-WEST PALM BEACH	MIDDLE	N
FORT LAUDERDALE-WEST PALM BEACH	12	099	0059.54	48424	MIAMI-FT LAUDERDALE-WEST PALM BEACH	MIDDLE	N
FORT LAUDERDALE-WEST PALM BEACH	12	099	0059.55	48424	MIAMI-FT LAUDERDALE-WEST PALM BEACH	MIDDLE	N
FORT LAUDERDALE-WEST PALM BEACH	12	099	0059.57	48424	MIAMI-FT LAUDERDALE-WEST PALM BEACH	MIDDLE	N
FORT LAUDERDALE-WEST PALM BEACH	12	099	0059.58	48424	MIAMI-FT LAUDERDALE-WEST PALM BEACH	MIDDLE	N
FORT LAUDERDALE-WEST PALM BEACH	12	099	0059.59	48424	MIAMI-FT LAUDERDALE-WEST PALM BEACH	MIDDLE	N
FORT LAUDERDALE-WEST PALM BEACH	12	099	0059.60	48424	MIAMI-FT LAUDERDALE-WEST PALM BEACH	MIDDLE	N
FORT LAUDERDALE-WEST PALM BEACH	12	099	0059.61	48424	MIAMI-FT LAUDERDALE-WEST PALM BEACH	UPPER	N
FORT LAUDERDALE-WEST PALM BEACH	12	099	0060.05	48424	MIAMI-FT LAUDERDALE-WEST PALM BEACH	MIDDLE	N
FORT LAUDERDALE-WEST PALM BEACH	12	099	0060.06	48424	MIAMI-FT LAUDERDALE-WEST PALM BEACH	MODERATE	N
FORT LAUDERDALE-WEST PALM BEACH	12	099	0060.07	48424	MIAMI-FT LAUDERDALE-WEST PALM BEACH	MODERATE	Y
FORT LAUDERDALE-WEST PALM BEACH	12	099	0060.08	48424	MIAMI-FT LAUDERDALE-WEST PALM BEACH	UPPER	N
FORT LAUDERDALE-WEST PALM BEACH	12	099	0060.09	48424	MIAMI-FT LAUDERDALE-WEST PALM BEACH	MODERATE	N
FORT LAUDERDALE-WEST PALM BEACH	12	099	0060.10	48424	MIAMI-FT LAUDERDALE-WEST PALM BEACH	MIDDLE	Y
FORT LAUDERDALE-WEST PALM BEACH	12	099	0060.11	48424	MIAMI-FT LAUDERDALE-WEST PALM BEACH	MIDDLE	N
FORT LAUDERDALE-WEST PALM BEACH	12	099	0060.12	48424	MIAMI-FT LAUDERDALE-WEST PALM BEACH	MODERATE	N

*MINORITY: "Y" = 50% OR GREATER

COMERICA BANK
CENSUS TRACT LISTINGS
FLORIDA
CRA ASSESSMENT AREA

ASSESSMENT AREA	STATE	COUNTY	CENSUS TRACT	MSA/MD	MSA NAME	TRACT INCOME LEVEL	*MINORITY
FORT LAUDERDALE-WEST PALM BEACH	12	099	0061.00	48424	MIAMI-FT LAUDERDALE-WEST PALM BEACH	MODERATE	Y
FORT LAUDERDALE-WEST PALM BEACH	12	099	0062.01	48424	MIAMI-FT LAUDERDALE-WEST PALM BEACH	MODERATE	Y
FORT LAUDERDALE-WEST PALM BEACH	12	099	0062.02	48424	MIAMI-FT LAUDERDALE-WEST PALM BEACH	MIDDLE	N
FORT LAUDERDALE-WEST PALM BEACH	12	099	0062.03	48424	MIAMI-FT LAUDERDALE-WEST PALM BEACH	MODERATE	N
FORT LAUDERDALE-WEST PALM BEACH	12	099	0063.01	48424	MIAMI-FT LAUDERDALE-WEST PALM BEACH	MIDDLE	N
FORT LAUDERDALE-WEST PALM BEACH	12	099	0063.02	48424	MIAMI-FT LAUDERDALE-WEST PALM BEACH	UPPER	N
FORT LAUDERDALE-WEST PALM BEACH	12	099	0064.01	48424	MIAMI-FT LAUDERDALE-WEST PALM BEACH	UPPER	N
FORT LAUDERDALE-WEST PALM BEACH	12	099	0064.02	48424	MIAMI-FT LAUDERDALE-WEST PALM BEACH	UPPER	N
FORT LAUDERDALE-WEST PALM BEACH	12	099	0065.01	48424	MIAMI-FT LAUDERDALE-WEST PALM BEACH	MODERATE	N
FORT LAUDERDALE-WEST PALM BEACH	12	099	0065.02	48424	MIAMI-FT LAUDERDALE-WEST PALM BEACH	MIDDLE	N
FORT LAUDERDALE-WEST PALM BEACH	12	099	0066.02	48424	MIAMI-FT LAUDERDALE-WEST PALM BEACH	UPPER	N
FORT LAUDERDALE-WEST PALM BEACH	12	099	0066.04	48424	MIAMI-FT LAUDERDALE-WEST PALM BEACH	MIDDLE	Y
FORT LAUDERDALE-WEST PALM BEACH	12	099	0066.06	48424	MIAMI-FT LAUDERDALE-WEST PALM BEACH	UPPER	N
FORT LAUDERDALE-WEST PALM BEACH	12	099	0066.07	48424	MIAMI-FT LAUDERDALE-WEST PALM BEACH	MIDDLE	N
FORT LAUDERDALE-WEST PALM BEACH	12	099	0067.00	48424	MIAMI-FT LAUDERDALE-WEST PALM BEACH	MODERATE	Y
FORT LAUDERDALE-WEST PALM BEACH	12	099	0068.01	48424	MIAMI-FT LAUDERDALE-WEST PALM BEACH	MODERATE	Y
FORT LAUDERDALE-WEST PALM BEACH	12	099	0068.02	48424	MIAMI-FT LAUDERDALE-WEST PALM BEACH	MODERATE	Y
FORT LAUDERDALE-WEST PALM BEACH	12	099	0069.06	48424	MIAMI-FT LAUDERDALE-WEST PALM BEACH	MIDDLE	N
FORT LAUDERDALE-WEST PALM BEACH	12	099	0069.07	48424	MIAMI-FT LAUDERDALE-WEST PALM BEACH	UPPER	N
FORT LAUDERDALE-WEST PALM BEACH	12	099	0069.08	48424	MIAMI-FT LAUDERDALE-WEST PALM BEACH	MODERATE	N
FORT LAUDERDALE-WEST PALM BEACH	12	099	0069.09	48424	MIAMI-FT LAUDERDALE-WEST PALM BEACH	MIDDLE	N
FORT LAUDERDALE-WEST PALM BEACH	12	099	0069.10	48424	MIAMI-FT LAUDERDALE-WEST PALM BEACH	MODERATE	N
FORT LAUDERDALE-WEST PALM BEACH	12	099	0069.11	48424	MIAMI-FT LAUDERDALE-WEST PALM BEACH	MODERATE	N
FORT LAUDERDALE-WEST PALM BEACH	12	099	0069.12	48424	MIAMI-FT LAUDERDALE-WEST PALM BEACH	UPPER	N
FORT LAUDERDALE-WEST PALM BEACH	12	099	0070.05	48424	MIAMI-FT LAUDERDALE-WEST PALM BEACH	UPPER	N
FORT LAUDERDALE-WEST PALM BEACH	12	099	0070.06	48424	MIAMI-FT LAUDERDALE-WEST PALM BEACH	UPPER	N
FORT LAUDERDALE-WEST PALM BEACH	12	099	0070.07	48424	MIAMI-FT LAUDERDALE-WEST PALM BEACH	UPPER	N
FORT LAUDERDALE-WEST PALM BEACH	12	099	0070.08	48424	MIAMI-FT LAUDERDALE-WEST PALM BEACH	UPPER	N
FORT LAUDERDALE-WEST PALM BEACH	12	099	0070.09	48424	MIAMI-FT LAUDERDALE-WEST PALM BEACH	UPPER	N
FORT LAUDERDALE-WEST PALM BEACH	12	099	0070.10	48424	MIAMI-FT LAUDERDALE-WEST PALM BEACH	UPPER	N
FORT LAUDERDALE-WEST PALM BEACH	12	099	0070.11	48424	MIAMI-FT LAUDERDALE-WEST PALM BEACH	UPPER	N
FORT LAUDERDALE-WEST PALM BEACH	12	099	0070.12	48424	MIAMI-FT LAUDERDALE-WEST PALM BEACH	NA	N
FORT LAUDERDALE-WEST PALM BEACH	12	099	0070.13	48424	MIAMI-FT LAUDERDALE-WEST PALM BEACH	UPPER	N
FORT LAUDERDALE-WEST PALM BEACH	12	099	0071.00	48424	MIAMI-FT LAUDERDALE-WEST PALM BEACH	NA	Y
FORT LAUDERDALE-WEST PALM BEACH	12	099	0072.02	48424	MIAMI-FT LAUDERDALE-WEST PALM BEACH	MIDDLE	N
FORT LAUDERDALE-WEST PALM BEACH	12	099	0072.04	48424	MIAMI-FT LAUDERDALE-WEST PALM BEACH	MIDDLE	Y
FORT LAUDERDALE-WEST PALM BEACH	12	099	0072.05	48424	MIAMI-FT LAUDERDALE-WEST PALM BEACH	UPPER	N
FORT LAUDERDALE-WEST PALM BEACH	12	099	0072.06	48424	MIAMI-FT LAUDERDALE-WEST PALM BEACH	UPPER	N
FORT LAUDERDALE-WEST PALM BEACH	12	099	0072.07	48424	MIAMI-FT LAUDERDALE-WEST PALM BEACH	MIDDLE	N

*MINORITY: "Y" = 50% OR GREATER

COMERICA BANK
CENSUS TRACT LISTINGS
FLORIDA
CRA ASSESSMENT AREA

ASSESSMENT AREA	STATE	COUNTY	CENSUS TRACT	MSA/MD	MSA NAME	TRACT INCOME LEVEL	*MINORITY
FORT LAUDERDALE-WEST PALM BEACH	12	099	0072.08	48424	MIAMI-FT LAUDERDALE-WEST PALM BEACH	MODERATE	N
FORT LAUDERDALE-WEST PALM BEACH	12	099	0073.01	48424	MIAMI-FT LAUDERDALE-WEST PALM BEACH	UPPER	N
FORT LAUDERDALE-WEST PALM BEACH	12	099	0073.02	48424	MIAMI-FT LAUDERDALE-WEST PALM BEACH	MIDDLE	N
FORT LAUDERDALE-WEST PALM BEACH	12	099	0074.07	48424	MIAMI-FT LAUDERDALE-WEST PALM BEACH	UPPER	N
FORT LAUDERDALE-WEST PALM BEACH	12	099	0074.10	48424	MIAMI-FT LAUDERDALE-WEST PALM BEACH	UPPER	N
FORT LAUDERDALE-WEST PALM BEACH	12	099	0074.12	48424	MIAMI-FT LAUDERDALE-WEST PALM BEACH	UPPER	N
FORT LAUDERDALE-WEST PALM BEACH	12	099	0074.14	48424	MIAMI-FT LAUDERDALE-WEST PALM BEACH	UPPER	N
FORT LAUDERDALE-WEST PALM BEACH	12	099	0074.20	48424	MIAMI-FT LAUDERDALE-WEST PALM BEACH	UPPER	N
FORT LAUDERDALE-WEST PALM BEACH	12	099	0074.21	48424	MIAMI-FT LAUDERDALE-WEST PALM BEACH	UPPER	N
FORT LAUDERDALE-WEST PALM BEACH	12	099	0075.01	48424	MIAMI-FT LAUDERDALE-WEST PALM BEACH	UPPER	N
FORT LAUDERDALE-WEST PALM BEACH	12	099	0075.04	48424	MIAMI-FT LAUDERDALE-WEST PALM BEACH	MIDDLE	N
FORT LAUDERDALE-WEST PALM BEACH	12	099	0075.05	48424	MIAMI-FT LAUDERDALE-WEST PALM BEACH	UPPER	N
FORT LAUDERDALE-WEST PALM BEACH	12	099	0076.03	48424	MIAMI-FT LAUDERDALE-WEST PALM BEACH	UPPER	N
FORT LAUDERDALE-WEST PALM BEACH	12	099	0076.04	48424	MIAMI-FT LAUDERDALE-WEST PALM BEACH	UPPER	N
FORT LAUDERDALE-WEST PALM BEACH	12	099	0076.05	48424	MIAMI-FT LAUDERDALE-WEST PALM BEACH	UPPER	N
FORT LAUDERDALE-WEST PALM BEACH	12	099	0076.10	48424	MIAMI-FT LAUDERDALE-WEST PALM BEACH	UPPER	N
FORT LAUDERDALE-WEST PALM BEACH	12	099	0076.12	48424	MIAMI-FT LAUDERDALE-WEST PALM BEACH	MIDDLE	N
FORT LAUDERDALE-WEST PALM BEACH	12	099	0076.13	48424	MIAMI-FT LAUDERDALE-WEST PALM BEACH	MIDDLE	N
FORT LAUDERDALE-WEST PALM BEACH	12	099	0076.14	48424	MIAMI-FT LAUDERDALE-WEST PALM BEACH	UPPER	N
FORT LAUDERDALE-WEST PALM BEACH	12	099	0076.15	48424	MIAMI-FT LAUDERDALE-WEST PALM BEACH	MIDDLE	N
FORT LAUDERDALE-WEST PALM BEACH	12	099	0076.16	48424	MIAMI-FT LAUDERDALE-WEST PALM BEACH	UPPER	N
FORT LAUDERDALE-WEST PALM BEACH	12	099	0076.19	48424	MIAMI-FT LAUDERDALE-WEST PALM BEACH	MODERATE	N
FORT LAUDERDALE-WEST PALM BEACH	12	099	0076.20	48424	MIAMI-FT LAUDERDALE-WEST PALM BEACH	MODERATE	Y
FORT LAUDERDALE-WEST PALM BEACH	12	099	0076.21	48424	MIAMI-FT LAUDERDALE-WEST PALM BEACH	UPPER	N
FORT LAUDERDALE-WEST PALM BEACH	12	099	0076.22	48424	MIAMI-FT LAUDERDALE-WEST PALM BEACH	UPPER	N
FORT LAUDERDALE-WEST PALM BEACH	12	099	0076.23	48424	MIAMI-FT LAUDERDALE-WEST PALM BEACH	UPPER	N
FORT LAUDERDALE-WEST PALM BEACH	12	099	0076.24	48424	MIAMI-FT LAUDERDALE-WEST PALM BEACH	UPPER	N
FORT LAUDERDALE-WEST PALM BEACH	12	099	0077.05	48424	MIAMI-FT LAUDERDALE-WEST PALM BEACH	MIDDLE	N
FORT LAUDERDALE-WEST PALM BEACH	12	099	0077.10	48424	MIAMI-FT LAUDERDALE-WEST PALM BEACH	UPPER	N
FORT LAUDERDALE-WEST PALM BEACH	12	099	0077.16	48424	MIAMI-FT LAUDERDALE-WEST PALM BEACH	MIDDLE	N
FORT LAUDERDALE-WEST PALM BEACH	12	099	0077.21	48424	MIAMI-FT LAUDERDALE-WEST PALM BEACH	UPPER	N
FORT LAUDERDALE-WEST PALM BEACH	12	099	0077.23	48424	MIAMI-FT LAUDERDALE-WEST PALM BEACH	UPPER	N
FORT LAUDERDALE-WEST PALM BEACH	12	099	0077.24	48424	MIAMI-FT LAUDERDALE-WEST PALM BEACH	MIDDLE	N
FORT LAUDERDALE-WEST PALM BEACH	12	099	0077.25	48424	MIAMI-FT LAUDERDALE-WEST PALM BEACH	MIDDLE	N
FORT LAUDERDALE-WEST PALM BEACH	12	099	0077.30	48424	MIAMI-FT LAUDERDALE-WEST PALM BEACH	UPPER	N
FORT LAUDERDALE-WEST PALM BEACH	12	099	0077.31	48424	MIAMI-FT LAUDERDALE-WEST PALM BEACH	UPPER	N
FORT LAUDERDALE-WEST PALM BEACH	12	099	0077.32	48424	MIAMI-FT LAUDERDALE-WEST PALM BEACH	MODERATE	Y
FORT LAUDERDALE-WEST PALM BEACH	12	099	0077.35	48424	MIAMI-FT LAUDERDALE-WEST PALM BEACH	UPPER	N
FORT LAUDERDALE-WEST PALM BEACH	12	099	0077.36	48424	MIAMI-FT LAUDERDALE-WEST PALM BEACH	MIDDLE	Y

*MINORITY: "Y" = 50% OR GREATER

COMERICA BANK
CENSUS TRACT LISTINGS
FLORIDA
CRA ASSESSMENT AREA

ASSESSMENT AREA	STATE	COUNTY	CENSUS TRACT	MSA/MD	MSA NAME	TRACT INCOME LEVEL	*MINORITY
FORT LAUDERDALE-WEST PALM BEACH	12	099	0077.38	48424	MIAMI-FT LAUDERDALE-WEST PALM BEACH	MIDDLE	Y
FORT LAUDERDALE-WEST PALM BEACH	12	099	0077.39	48424	MIAMI-FT LAUDERDALE-WEST PALM BEACH	MODERATE	Y
FORT LAUDERDALE-WEST PALM BEACH	12	099	0077.40	48424	MIAMI-FT LAUDERDALE-WEST PALM BEACH	MIDDLE	N
FORT LAUDERDALE-WEST PALM BEACH	12	099	0077.41	48424	MIAMI-FT LAUDERDALE-WEST PALM BEACH	MODERATE	N
FORT LAUDERDALE-WEST PALM BEACH	12	099	0077.42	48424	MIAMI-FT LAUDERDALE-WEST PALM BEACH	MODERATE	N
FORT LAUDERDALE-WEST PALM BEACH	12	099	0077.43	48424	MIAMI-FT LAUDERDALE-WEST PALM BEACH	MIDDLE	N
FORT LAUDERDALE-WEST PALM BEACH	12	099	0077.46	48424	MIAMI-FT LAUDERDALE-WEST PALM BEACH	NA	N
FORT LAUDERDALE-WEST PALM BEACH	12	099	0077.47	48424	MIAMI-FT LAUDERDALE-WEST PALM BEACH	MIDDLE	N
FORT LAUDERDALE-WEST PALM BEACH	12	099	0077.48	48424	MIAMI-FT LAUDERDALE-WEST PALM BEACH	UPPER	N
FORT LAUDERDALE-WEST PALM BEACH	12	099	0077.49	48424	MIAMI-FT LAUDERDALE-WEST PALM BEACH	MIDDLE	N
FORT LAUDERDALE-WEST PALM BEACH	12	099	0077.50	48424	MIAMI-FT LAUDERDALE-WEST PALM BEACH	MIDDLE	Y
FORT LAUDERDALE-WEST PALM BEACH	12	099	0077.51	48424	MIAMI-FT LAUDERDALE-WEST PALM BEACH	MIDDLE	N
FORT LAUDERDALE-WEST PALM BEACH	12	099	0077.52	48424	MIAMI-FT LAUDERDALE-WEST PALM BEACH	UPPER	N
FORT LAUDERDALE-WEST PALM BEACH	12	099	0077.54	48424	MIAMI-FT LAUDERDALE-WEST PALM BEACH	UPPER	N
FORT LAUDERDALE-WEST PALM BEACH	12	099	0077.57	48424	MIAMI-FT LAUDERDALE-WEST PALM BEACH	UPPER	N
FORT LAUDERDALE-WEST PALM BEACH	12	099	0077.58	48424	MIAMI-FT LAUDERDALE-WEST PALM BEACH	MIDDLE	Y
FORT LAUDERDALE-WEST PALM BEACH	12	099	0077.59	48424	MIAMI-FT LAUDERDALE-WEST PALM BEACH	UPPER	N
FORT LAUDERDALE-WEST PALM BEACH	12	099	0077.63	48424	MIAMI-FT LAUDERDALE-WEST PALM BEACH	MIDDLE	Y
FORT LAUDERDALE-WEST PALM BEACH	12	099	0077.64	48424	MIAMI-FT LAUDERDALE-WEST PALM BEACH	MIDDLE	N
FORT LAUDERDALE-WEST PALM BEACH	12	099	0077.66	48424	MIAMI-FT LAUDERDALE-WEST PALM BEACH	MODERATE	Y
FORT LAUDERDALE-WEST PALM BEACH	12	099	0077.67	48424	MIAMI-FT LAUDERDALE-WEST PALM BEACH	MODERATE	Y
FORT LAUDERDALE-WEST PALM BEACH	12	099	0077.68	48424	MIAMI-FT LAUDERDALE-WEST PALM BEACH	MIDDLE	N
FORT LAUDERDALE-WEST PALM BEACH	12	099	0077.69	48424	MIAMI-FT LAUDERDALE-WEST PALM BEACH	LOW	N
FORT LAUDERDALE-WEST PALM BEACH	12	099	0077.70	48424	MIAMI-FT LAUDERDALE-WEST PALM BEACH	UPPER	N
FORT LAUDERDALE-WEST PALM BEACH	12	099	0077.71	48424	MIAMI-FT LAUDERDALE-WEST PALM BEACH	UPPER	N
FORT LAUDERDALE-WEST PALM BEACH	12	099	0077.72	48424	MIAMI-FT LAUDERDALE-WEST PALM BEACH	UPPER	N
FORT LAUDERDALE-WEST PALM BEACH	12	099	0077.73	48424	MIAMI-FT LAUDERDALE-WEST PALM BEACH	UPPER	N
FORT LAUDERDALE-WEST PALM BEACH	12	099	0077.74	48424	MIAMI-FT LAUDERDALE-WEST PALM BEACH	UPPER	N
FORT LAUDERDALE-WEST PALM BEACH	12	099	0077.75	48424	MIAMI-FT LAUDERDALE-WEST PALM BEACH	UPPER	Y
FORT LAUDERDALE-WEST PALM BEACH	12	099	0077.76	48424	MIAMI-FT LAUDERDALE-WEST PALM BEACH	UPPER	N
FORT LAUDERDALE-WEST PALM BEACH	12	099	0077.77	48424	MIAMI-FT LAUDERDALE-WEST PALM BEACH	UPPER	N
FORT LAUDERDALE-WEST PALM BEACH	12	099	0077.78	48424	MIAMI-FT LAUDERDALE-WEST PALM BEACH	UPPER	N
FORT LAUDERDALE-WEST PALM BEACH	12	099	0077.79	48424	MIAMI-FT LAUDERDALE-WEST PALM BEACH	MIDDLE	N
FORT LAUDERDALE-WEST PALM BEACH	12	099	0077.80	48424	MIAMI-FT LAUDERDALE-WEST PALM BEACH	UPPER	N
FORT LAUDERDALE-WEST PALM BEACH	12	099	0078.05	48424	MIAMI-FT LAUDERDALE-WEST PALM BEACH	UPPER	N
FORT LAUDERDALE-WEST PALM BEACH	12	099	0078.12	48424	MIAMI-FT LAUDERDALE-WEST PALM BEACH	MIDDLE	Y
FORT LAUDERDALE-WEST PALM BEACH	12	099	0078.13	48424	MIAMI-FT LAUDERDALE-WEST PALM BEACH	MIDDLE	Y
FORT LAUDERDALE-WEST PALM BEACH	12	099	0078.14	48424	MIAMI-FT LAUDERDALE-WEST PALM BEACH	UPPER	N
FORT LAUDERDALE-WEST PALM BEACH	12	099	0078.18	48424	MIAMI-FT LAUDERDALE-WEST PALM BEACH	UPPER	N

*MINORITY: "Y" = 50% OR GREATER

COMERICA BANK
CENSUS TRACT LISTINGS
FLORIDA
CRA ASSESSMENT AREA

ASSESSMENT AREA	STATE	COUNTY	CENSUS TRACT	MSA/MD	MSA NAME	TRACT INCOME LEVEL	*MINORITY
FORT LAUDERDALE-WEST PALM BEACH	12	099	0078.20	48424	MIAMI-FT LAUDERDALE-WEST PALM BEACH	MIDDLE	N
FORT LAUDERDALE-WEST PALM BEACH	12	099	0078.21	48424	MIAMI-FT LAUDERDALE-WEST PALM BEACH	MIDDLE	N
FORT LAUDERDALE-WEST PALM BEACH	12	099	0078.23	48424	MIAMI-FT LAUDERDALE-WEST PALM BEACH	UPPER	N
FORT LAUDERDALE-WEST PALM BEACH	12	099	0078.30	48424	MIAMI-FT LAUDERDALE-WEST PALM BEACH	UPPER	N
FORT LAUDERDALE-WEST PALM BEACH	12	099	0078.31	48424	MIAMI-FT LAUDERDALE-WEST PALM BEACH	UPPER	N
FORT LAUDERDALE-WEST PALM BEACH	12	099	0078.32	48424	MIAMI-FT LAUDERDALE-WEST PALM BEACH	MODERATE	Y
FORT LAUDERDALE-WEST PALM BEACH	12	099	0078.33	48424	MIAMI-FT LAUDERDALE-WEST PALM BEACH	MODERATE	Y
FORT LAUDERDALE-WEST PALM BEACH	12	099	0078.34	48424	MIAMI-FT LAUDERDALE-WEST PALM BEACH	UPPER	N
FORT LAUDERDALE-WEST PALM BEACH	12	099	0078.35	48424	MIAMI-FT LAUDERDALE-WEST PALM BEACH	UPPER	N
FORT LAUDERDALE-WEST PALM BEACH	12	099	0078.37	48424	MIAMI-FT LAUDERDALE-WEST PALM BEACH	MIDDLE	N
FORT LAUDERDALE-WEST PALM BEACH	12	099	0078.38	48424	MIAMI-FT LAUDERDALE-WEST PALM BEACH	MIDDLE	Y
FORT LAUDERDALE-WEST PALM BEACH	12	099	0078.40	48424	MIAMI-FT LAUDERDALE-WEST PALM BEACH	MIDDLE	Y
FORT LAUDERDALE-WEST PALM BEACH	12	099	0078.41	48424	MIAMI-FT LAUDERDALE-WEST PALM BEACH	MIDDLE	Y
FORT LAUDERDALE-WEST PALM BEACH	12	099	0078.42	48424	MIAMI-FT LAUDERDALE-WEST PALM BEACH	MIDDLE	N
FORT LAUDERDALE-WEST PALM BEACH	12	099	0078.43	48424	MIAMI-FT LAUDERDALE-WEST PALM BEACH	MODERATE	Y
FORT LAUDERDALE-WEST PALM BEACH	12	099	0078.44	48424	MIAMI-FT LAUDERDALE-WEST PALM BEACH	UPPER	N
FORT LAUDERDALE-WEST PALM BEACH	12	099	0078.45	48424	MIAMI-FT LAUDERDALE-WEST PALM BEACH	MIDDLE	N
FORT LAUDERDALE-WEST PALM BEACH	12	099	0078.46	48424	MIAMI-FT LAUDERDALE-WEST PALM BEACH	MIDDLE	N
FORT LAUDERDALE-WEST PALM BEACH	12	099	0078.47	48424	MIAMI-FT LAUDERDALE-WEST PALM BEACH	UPPER	N
FORT LAUDERDALE-WEST PALM BEACH	12	099	0078.48	48424	MIAMI-FT LAUDERDALE-WEST PALM BEACH	UPPER	N
FORT LAUDERDALE-WEST PALM BEACH	12	099	0078.49	48424	MIAMI-FT LAUDERDALE-WEST PALM BEACH	UPPER	N
FORT LAUDERDALE-WEST PALM BEACH	12	099	0078.50	48424	MIAMI-FT LAUDERDALE-WEST PALM BEACH	MIDDLE	Y
FORT LAUDERDALE-WEST PALM BEACH	12	099	0078.51	48424	MIAMI-FT LAUDERDALE-WEST PALM BEACH	MIDDLE	N
FORT LAUDERDALE-WEST PALM BEACH	12	099	0078.52	48424	MIAMI-FT LAUDERDALE-WEST PALM BEACH	NA	NA
FORT LAUDERDALE-WEST PALM BEACH	12	099	0078.53	48424	MIAMI-FT LAUDERDALE-WEST PALM BEACH	UPPER	N
FORT LAUDERDALE-WEST PALM BEACH	12	099	0079.09	48424	MIAMI-FT LAUDERDALE-WEST PALM BEACH	UPPER	N
FORT LAUDERDALE-WEST PALM BEACH	12	099	0079.13	48424	MIAMI-FT LAUDERDALE-WEST PALM BEACH	MIDDLE	N
FORT LAUDERDALE-WEST PALM BEACH	12	099	0079.14	48424	MIAMI-FT LAUDERDALE-WEST PALM BEACH	MIDDLE	N
FORT LAUDERDALE-WEST PALM BEACH	12	099	0079.15	48424	MIAMI-FT LAUDERDALE-WEST PALM BEACH	UPPER	N
FORT LAUDERDALE-WEST PALM BEACH	12	099	0079.16	48424	MIAMI-FT LAUDERDALE-WEST PALM BEACH	MIDDLE	N
FORT LAUDERDALE-WEST PALM BEACH	12	099	0079.17	48424	MIAMI-FT LAUDERDALE-WEST PALM BEACH	UPPER	N
FORT LAUDERDALE-WEST PALM BEACH	12	099	0079.18	48424	MIAMI-FT LAUDERDALE-WEST PALM BEACH	MIDDLE	N
FORT LAUDERDALE-WEST PALM BEACH	12	099	0079.19	48424	MIAMI-FT LAUDERDALE-WEST PALM BEACH	MIDDLE	N
FORT LAUDERDALE-WEST PALM BEACH	12	099	0080.01	48424	MIAMI-FT LAUDERDALE-WEST PALM BEACH	LOW	Y
FORT LAUDERDALE-WEST PALM BEACH	12	099	0080.02	48424	MIAMI-FT LAUDERDALE-WEST PALM BEACH	LOW	Y
FORT LAUDERDALE-WEST PALM BEACH	12	099	0081.01	48424	MIAMI-FT LAUDERDALE-WEST PALM BEACH	MODERATE	Y
FORT LAUDERDALE-WEST PALM BEACH	12	099	0081.02	48424	MIAMI-FT LAUDERDALE-WEST PALM BEACH	NA	NA
FORT LAUDERDALE-WEST PALM BEACH	12	099	0082.01	48424	MIAMI-FT LAUDERDALE-WEST PALM BEACH	MODERATE	Y
FORT LAUDERDALE-WEST PALM BEACH	12	099	0082.02	48424	MIAMI-FT LAUDERDALE-WEST PALM BEACH	LOW	Y

*MINORITY: "Y" = 50% OR GREATER

COMERICA BANK
CENSUS TRACT LISTINGS
FLORIDA
CRA ASSESSMENT AREA

ASSESSMENT AREA	STATE	COUNTY	CENSUS TRACT	MSA/MD	MSA NAME	TRACT INCOME LEVEL	*MINORITY
FORT LAUDERDALE-WEST PALM BEACH	12	099	0082.03	48424	MIAMI-FT LAUDERDALE-WEST PALM BEACH	LOW	Y
FORT LAUDERDALE-WEST PALM BEACH	12	099	0083.01	48424	MIAMI-FT LAUDERDALE-WEST PALM BEACH	NA	Y
FORT LAUDERDALE-WEST PALM BEACH	12	099	0083.02	48424	MIAMI-FT LAUDERDALE-WEST PALM BEACH	MODERATE	Y
FORT LAUDERDALE-WEST PALM BEACH	12	099	9800.00	48424	MIAMI-FT LAUDERDALE-WEST PALM BEACH	NA	NA
FORT LAUDERDALE-WEST PALM BEACH	12	099	9801.00	48424	MIAMI-FT LAUDERDALE-WEST PALM BEACH	NA	Y
FORT LAUDERDALE-WEST PALM BEACH	12	099	9802.00	48424	MIAMI-FT LAUDERDALE-WEST PALM BEACH	NA	Y
FORT LAUDERDALE-WEST PALM BEACH	12	099	9804.00	48424	MIAMI-FT LAUDERDALE-WEST PALM BEACH	NA	NA
FORT LAUDERDALE-WEST PALM BEACH	12	099	9805.00	48424	MIAMI-FT LAUDERDALE-WEST PALM BEACH	NA	NA
FORT LAUDERDALE-WEST PALM BEACH	12	099	9900.00	48424	MIAMI-FT LAUDERDALE-WEST PALM BEACH	NA	NA
FORT LAUDERDALE-WEST PALM BEACH	12	099	9901.00	48424	MIAMI-FT LAUDERDALE-WEST PALM BEACH	NA	NA
NAPLES	12	021	0001.01	34940	NAPLES-MARCO ISLAND	UPPER	N
NAPLES	12	021	0001.02	34940	NAPLES-MARCO ISLAND	UPPER	N
NAPLES	12	021	0002.00	34940	NAPLES-MARCO ISLAND	UPPER	N
NAPLES	12	021	0003.01	34940	NAPLES-MARCO ISLAND	UPPER	N
NAPLES	12	021	0003.02	34940	NAPLES-MARCO ISLAND	UPPER	N
NAPLES	12	021	0004.01	34940	NAPLES-MARCO ISLAND	UPPER	N
NAPLES	12	021	0004.02	34940	NAPLES-MARCO ISLAND	UPPER	N
NAPLES	12	021	0005.00	34940	NAPLES-MARCO ISLAND	UPPER	N
NAPLES	12	021	0006.00	34940	NAPLES-MARCO ISLAND	UPPER	N
NAPLES	12	021	0007.00	34940	NAPLES-MARCO ISLAND	LOW	Y
NAPLES	12	021	0101.02	34940	NAPLES-MARCO ISLAND	UPPER	N
NAPLES	12	021	0101.07	34940	NAPLES-MARCO ISLAND	MIDDLE	N
NAPLES	12	021	0101.08	34940	NAPLES-MARCO ISLAND	MIDDLE	N
NAPLES	12	021	0101.09	34940	NAPLES-MARCO ISLAND	MIDDLE	N
NAPLES	12	021	0101.10	34940	NAPLES-MARCO ISLAND	MIDDLE	N
NAPLES	12	021	0101.11	34940	NAPLES-MARCO ISLAND	UPPER	N
NAPLES	12	021	0101.12	34940	NAPLES-MARCO ISLAND	MIDDLE	N
NAPLES	12	021	0101.13	34940	NAPLES-MARCO ISLAND	UPPER	N
NAPLES	12	021	0101.14	34940	NAPLES-MARCO ISLAND	MIDDLE	N
NAPLES	12	021	0102.05	34940	NAPLES-MARCO ISLAND	UPPER	N
NAPLES	12	021	0102.08	34940	NAPLES-MARCO ISLAND	UPPER	N
NAPLES	12	021	0102.09	34940	NAPLES-MARCO ISLAND	UPPER	N
NAPLES	12	021	0102.10	34940	NAPLES-MARCO ISLAND	UPPER	N
NAPLES	12	021	0102.11	34940	NAPLES-MARCO ISLAND	MODERATE	N
NAPLES	12	021	0102.13	34940	NAPLES-MARCO ISLAND	UPPER	N
NAPLES	12	021	0102.15	34940	NAPLES-MARCO ISLAND	UPPER	N
NAPLES	12	021	0102.16	34940	NAPLES-MARCO ISLAND	MIDDLE	N
NAPLES	12	021	0102.17	34940	NAPLES-MARCO ISLAND	MIDDLE	N
NAPLES	12	021	0103.00	34940	NAPLES-MARCO ISLAND	MIDDLE	N

*MINORITY: "Y" = 50% OR GREATER

COMERICA BANK
CENSUS TRACT LISTINGS
FLORIDA
CRA ASSESSMENT AREA

ASSESSMENT AREA	STATE	COUNTY	CENSUS TRACT	MSA/MD	MSA NAME	TRACT INCOME LEVEL	*MINORITY
NAPLES	12	021	0104.01	34940	NAPLES-MARCO ISLAND	MIDDLE	N
NAPLES	12	021	0104.08	34940	NAPLES-MARCO ISLAND	MIDDLE	N
NAPLES	12	021	0104.11	34940	NAPLES-MARCO ISLAND	MODERATE	Y
NAPLES	12	021	0104.16	34940	NAPLES-MARCO ISLAND	UPPER	N
NAPLES	12	021	0104.19	34940	NAPLES-MARCO ISLAND	MODERATE	Y
NAPLES	12	021	0104.20	34940	NAPLES-MARCO ISLAND	MODERATE	Y
NAPLES	12	021	0104.21	34940	NAPLES-MARCO ISLAND	MODERATE	Y
NAPLES	12	021	0104.22	34940	NAPLES-MARCO ISLAND	LOW	Y
NAPLES	12	021	0104.23	34940	NAPLES-MARCO ISLAND	UPPER	N
NAPLES	12	021	0104.24	34940	NAPLES-MARCO ISLAND	MIDDLE	N
NAPLES	12	021	0104.25	34940	NAPLES-MARCO ISLAND	MIDDLE	N
NAPLES	12	021	0104.26	34940	NAPLES-MARCO ISLAND	MIDDLE	N
NAPLES	12	021	0104.27	34940	NAPLES-MARCO ISLAND	MIDDLE	N
NAPLES	12	021	0104.28	34940	NAPLES-MARCO ISLAND	MODERATE	Y
NAPLES	12	021	0104.29	34940	NAPLES-MARCO ISLAND	MIDDLE	N
NAPLES	12	021	0104.30	34940	NAPLES-MARCO ISLAND	MIDDLE	N
NAPLES	12	021	0104.31	34940	NAPLES-MARCO ISLAND	UPPER	N
NAPLES	12	021	0104.32	34940	NAPLES-MARCO ISLAND	UPPER	N
NAPLES	12	021	0104.33	34940	NAPLES-MARCO ISLAND	UPPER	N
NAPLES	12	021	0104.34	34940	NAPLES-MARCO ISLAND	MIDDLE	N
NAPLES	12	021	0104.35	34940	NAPLES-MARCO ISLAND	UPPER	N
NAPLES	12	021	0104.36	34940	NAPLES-MARCO ISLAND	MIDDLE	N
NAPLES	12	021	0104.37	34940	NAPLES-MARCO ISLAND	NA	N
NAPLES	12	021	0104.38	34940	NAPLES-MARCO ISLAND	MIDDLE	N
NAPLES	12	021	0105.08	34940	NAPLES-MARCO ISLAND	MODERATE	N
NAPLES	12	021	0105.11	34940	NAPLES-MARCO ISLAND	MODERATE	N
NAPLES	12	021	0105.12	34940	NAPLES-MARCO ISLAND	MODERATE	Y
NAPLES	12	021	0105.13	34940	NAPLES-MARCO ISLAND	MIDDLE	Y
NAPLES	12	021	0105.14	34940	NAPLES-MARCO ISLAND	MIDDLE	N
NAPLES	12	021	0105.15	34940	NAPLES-MARCO ISLAND	MIDDLE	N
NAPLES	12	021	0105.16	34940	NAPLES-MARCO ISLAND	MODERATE	N
NAPLES	12	021	0105.17	34940	NAPLES-MARCO ISLAND	MODERATE	N
NAPLES	12	021	0105.18	34940	NAPLES-MARCO ISLAND	UPPER	N
NAPLES	12	021	0105.19	34940	NAPLES-MARCO ISLAND	MIDDLE	Y
NAPLES	12	021	0105.20	34940	NAPLES-MARCO ISLAND	MIDDLE	N
NAPLES	12	021	0106.01	34940	NAPLES-MARCO ISLAND	MODERATE	N
NAPLES	12	021	0106.02	34940	NAPLES-MARCO ISLAND	MIDDLE	N
NAPLES	12	021	0106.04	34940	NAPLES-MARCO ISLAND	MIDDLE	N
NAPLES	12	021	0106.05	34940	NAPLES-MARCO ISLAND	MODERATE	N

*MINORITY: "Y" = 50% OR GREATER

COMERICA BANK
CENSUS TRACT LISTINGS
FLORIDA
CRA ASSESSMENT AREA

ASSESSMENT AREA	STATE	COUNTY	CENSUS TRACT	MSA/MD	MSA NAME	TRACT INCOME LEVEL	*MINORITY
NAPLES	12	021	0106.06	34940	NAPLES-MARCO ISLAND	MIDDLE	N
NAPLES	12	021	0107.01	34940	NAPLES-MARCO ISLAND	MODERATE	N
NAPLES	12	021	0107.02	34940	NAPLES-MARCO ISLAND	MIDDLE	N
NAPLES	12	021	0108.01	34940	NAPLES-MARCO ISLAND	MIDDLE	N
NAPLES	12	021	0108.04	34940	NAPLES-MARCO ISLAND	MODERATE	Y
NAPLES	12	021	0108.05	34940	NAPLES-MARCO ISLAND	MIDDLE	N
NAPLES	12	021	0108.06	34940	NAPLES-MARCO ISLAND	NA	N
NAPLES	12	021	0108.07	34940	NAPLES-MARCO ISLAND	MIDDLE	N
NAPLES	12	021	0108.08	34940	NAPLES-MARCO ISLAND	UPPER	N
NAPLES	12	021	0109.02	34940	NAPLES-MARCO ISLAND	UPPER	N
NAPLES	12	021	0109.04	34940	NAPLES-MARCO ISLAND	MIDDLE	N
NAPLES	12	021	0109.05	34940	NAPLES-MARCO ISLAND	UPPER	N
NAPLES	12	021	0109.06	34940	NAPLES-MARCO ISLAND	MIDDLE	N
NAPLES	12	021	0109.07	34940	NAPLES-MARCO ISLAND	MIDDLE	N
NAPLES	12	021	0110.03	34940	NAPLES-MARCO ISLAND	MIDDLE	N
NAPLES	12	021	0111.03	34940	NAPLES-MARCO ISLAND	MODERATE	Y
NAPLES	12	021	0111.07	34940	NAPLES-MARCO ISLAND	MIDDLE	N
NAPLES	12	021	0111.08	34940	NAPLES-MARCO ISLAND	MIDDLE	N
NAPLES	12	021	0111.09	34940	NAPLES-MARCO ISLAND	MIDDLE	N
NAPLES	12	021	0111.10	34940	NAPLES-MARCO ISLAND	MODERATE	N
NAPLES	12	021	0111.11	34940	NAPLES-MARCO ISLAND	MODERATE	N
NAPLES	12	021	0111.12	34940	NAPLES-MARCO ISLAND	UPPER	N
NAPLES	12	021	0111.13	34940	NAPLES-MARCO ISLAND	MIDDLE	N
NAPLES	12	021	0111.14	34940	NAPLES-MARCO ISLAND	MIDDLE	N
NAPLES	12	021	0112.04	34940	NAPLES-MARCO ISLAND	LOW	Y
NAPLES	12	021	0112.05	34940	NAPLES-MARCO ISLAND	LOW	Y
NAPLES	12	021	0112.06	34940	NAPLES-MARCO ISLAND	MODERATE	Y
NAPLES	12	021	0112.07	34940	NAPLES-MARCO ISLAND	UPPER	N
NAPLES	12	021	0112.08	34940	NAPLES-MARCO ISLAND	MIDDLE	N
NAPLES	12	021	0112.09	34940	NAPLES-MARCO ISLAND	UPPER	N
NAPLES	12	021	0112.10	34940	NAPLES-MARCO ISLAND	MIDDLE	N
NAPLES	12	021	0112.11	34940	NAPLES-MARCO ISLAND	MIDDLE	Y
NAPLES	12	021	0112.12	34940	NAPLES-MARCO ISLAND	UPPER	N
NAPLES	12	021	0112.13	34940	NAPLES-MARCO ISLAND	UPPER	N
NAPLES	12	021	0112.14	34940	NAPLES-MARCO ISLAND	MODERATE	Y
NAPLES	12	021	0113.03	34940	NAPLES-MARCO ISLAND	LOW	Y
NAPLES	12	021	0113.04	34940	NAPLES-MARCO ISLAND	MODERATE	Y
NAPLES	12	021	0113.05	34940	NAPLES-MARCO ISLAND	LOW	Y
NAPLES	12	021	0113.06	34940	NAPLES-MARCO ISLAND	LOW	Y

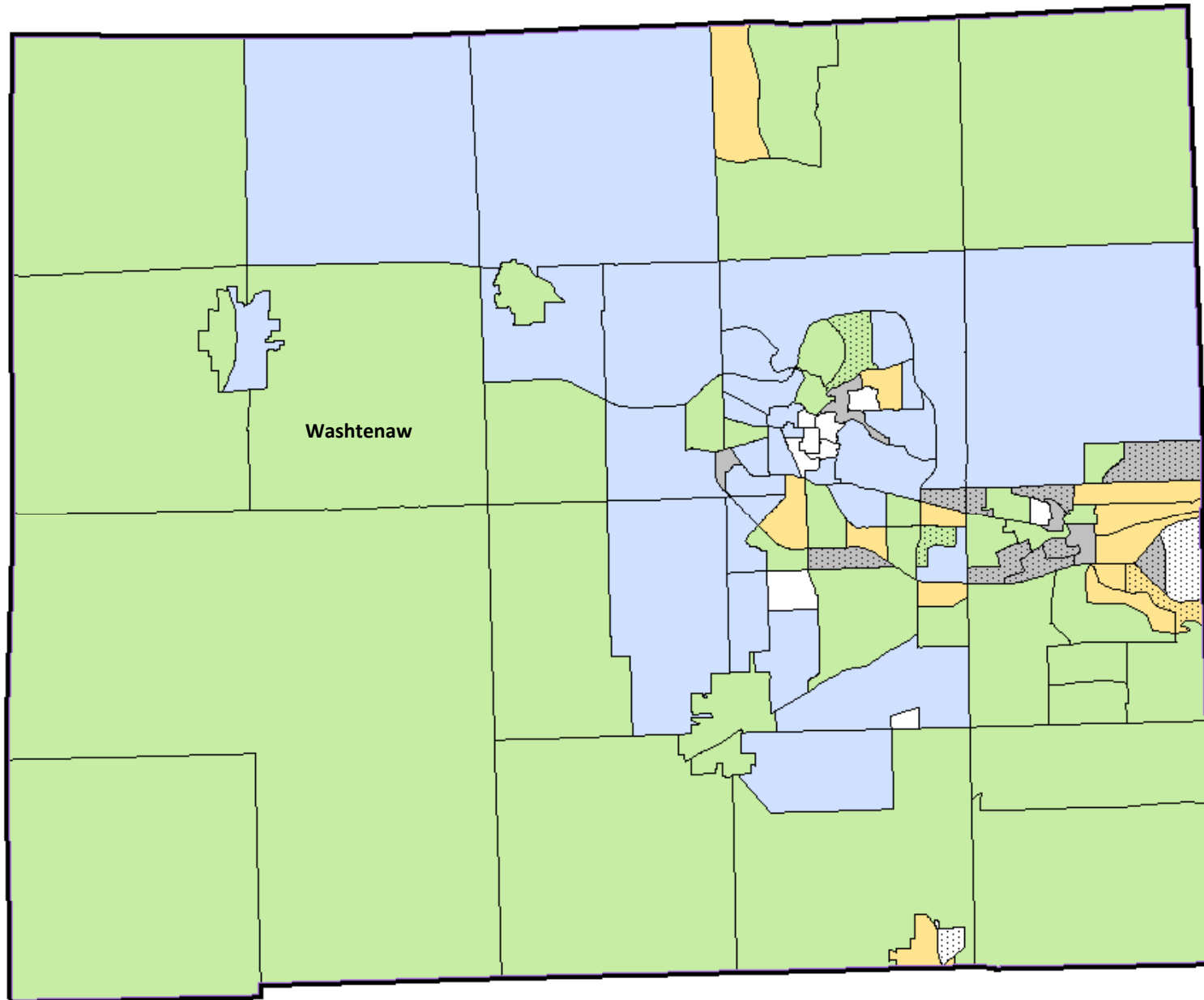
*MINORITY: "Y" = 50% OR GREATER

COMERICA BANK
CENSUS TRACT LISTINGS
FLORIDA
CRA ASSESSMENT AREA



ASSESSMENT AREA	STATE	COUNTY	CENSUS TRACT	MSA/MD	MSA NAME	TRACT INCOME LEVEL	*MINORITY
NAPLES	12	021	0114.00	34940	NAPLES-MARCO ISLAND	LOW	Y
NAPLES	12	021	9900.00	34940	NAPLES-MARCO ISLAND	NA	NA

*MINORITY: "Y" = 50% OR GREATER



ANN ARBOR ASSESSMENT AREA—ANN ARBOR, MI MSA



Geography

-  Assessment Area
-  County

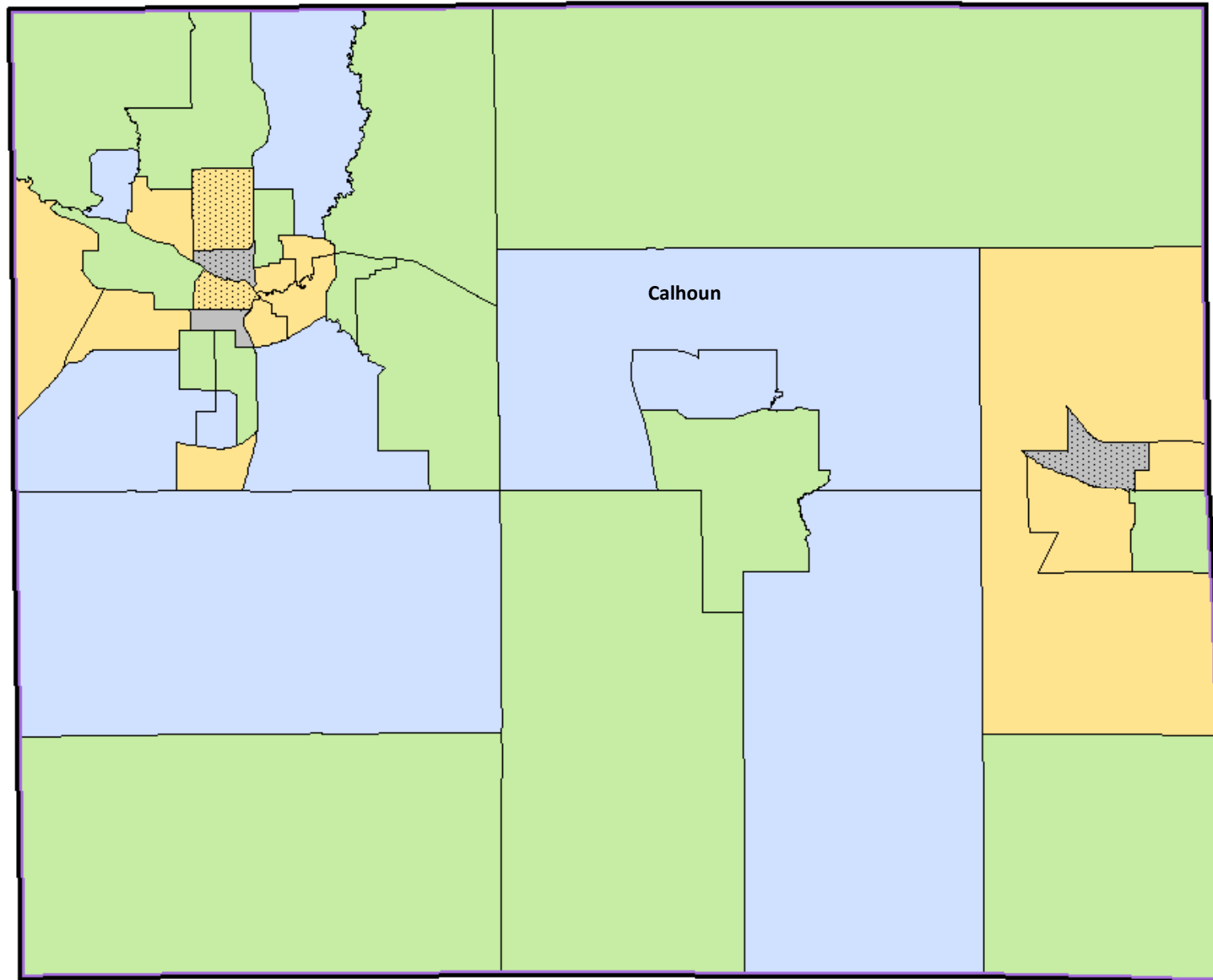
% Minority

-  High
-  Low

Income Category

-  Upper
-  Middle
-  Moderate
-  Low
-  NA

BATTLE CREEK ASSESSMENT AREA—BATTLE CREEK, MI MSA



Geography

- Assessment Area
- County

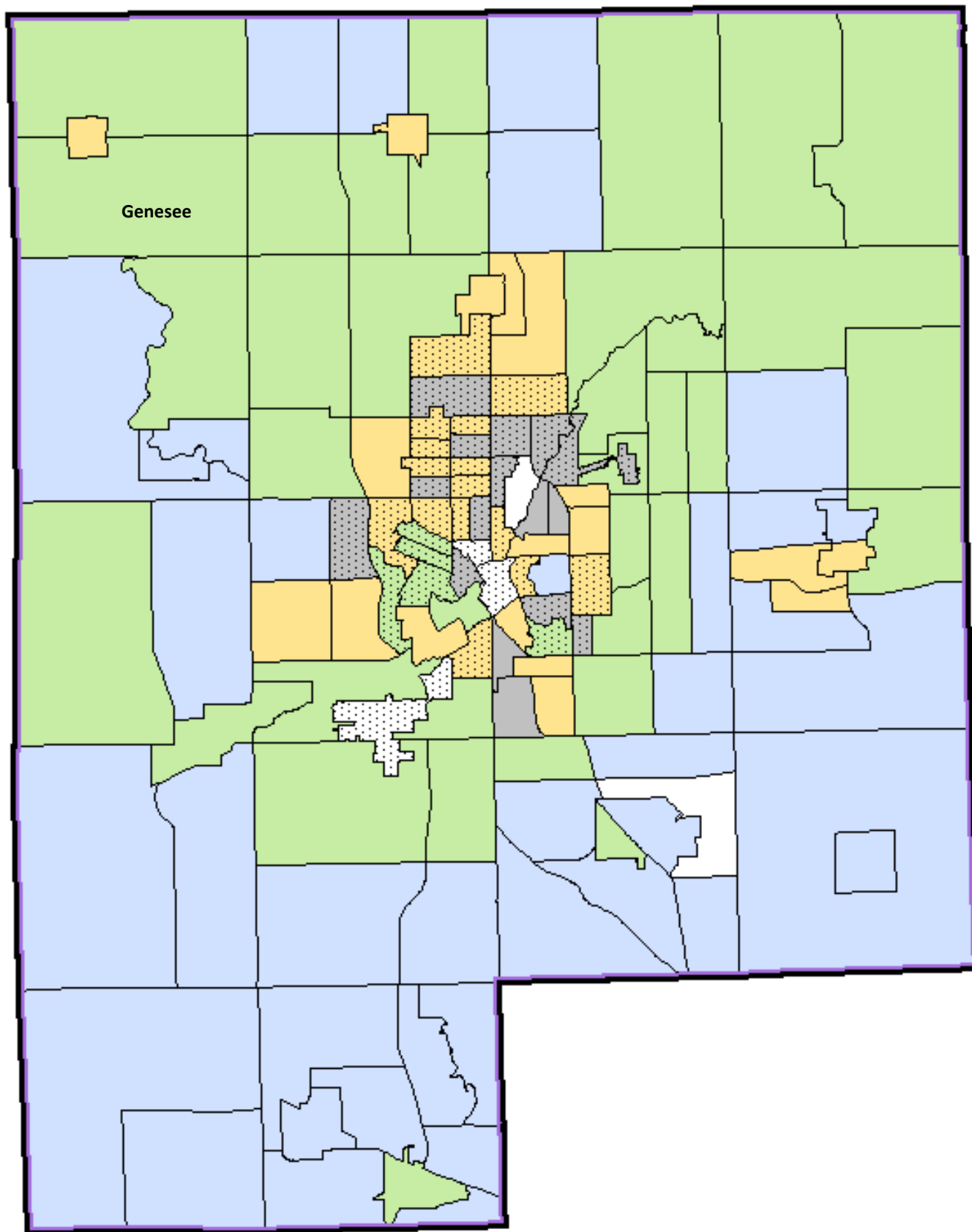
% Minority

- High
- Low

Income Category

- Upper
- Middle
- Moderate
- Low
- NA

FENTON ASSESSMENT AREA—FLINT, MI MSA



Geography

- Assessment Area
- County

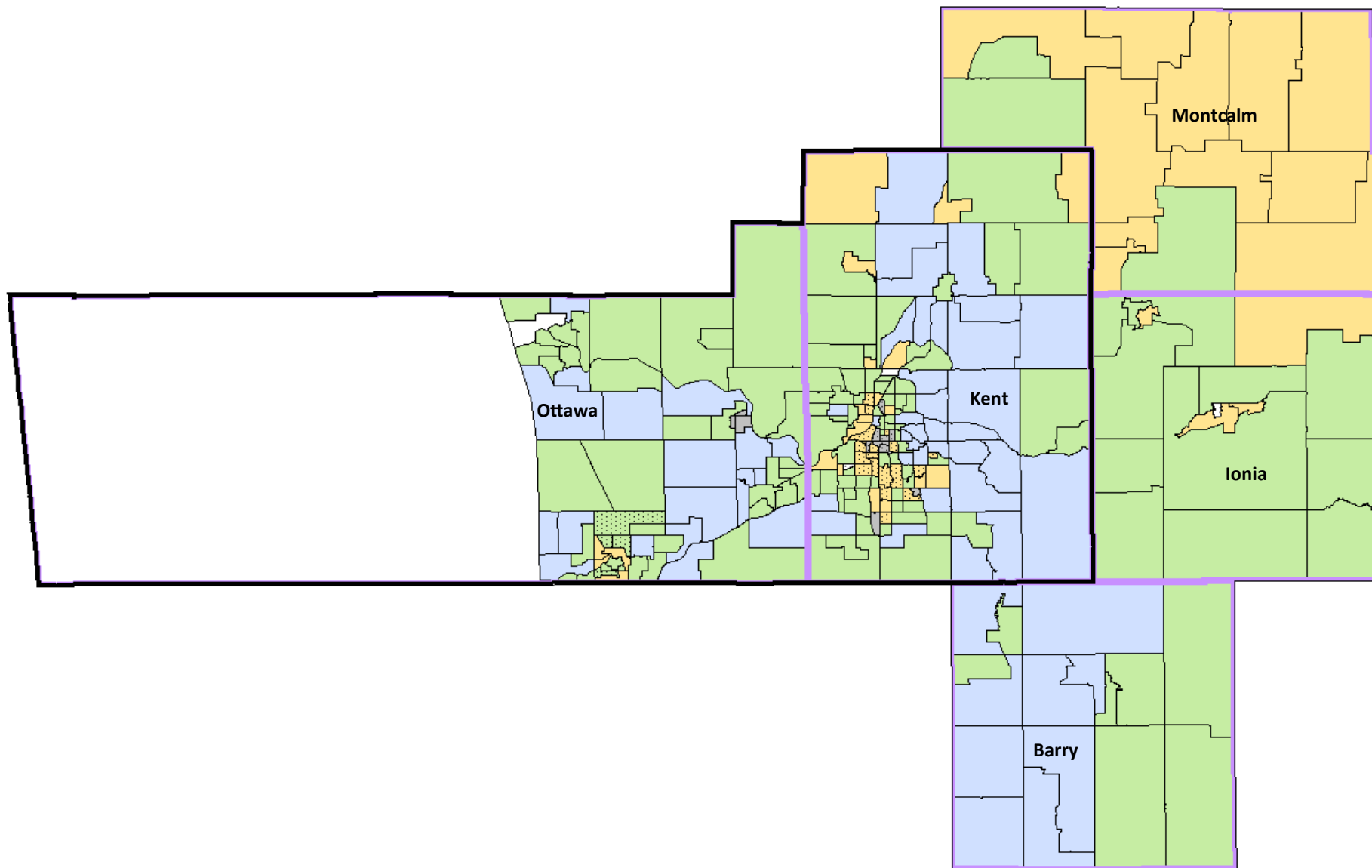
% Minority










- High
- Low

Income Category

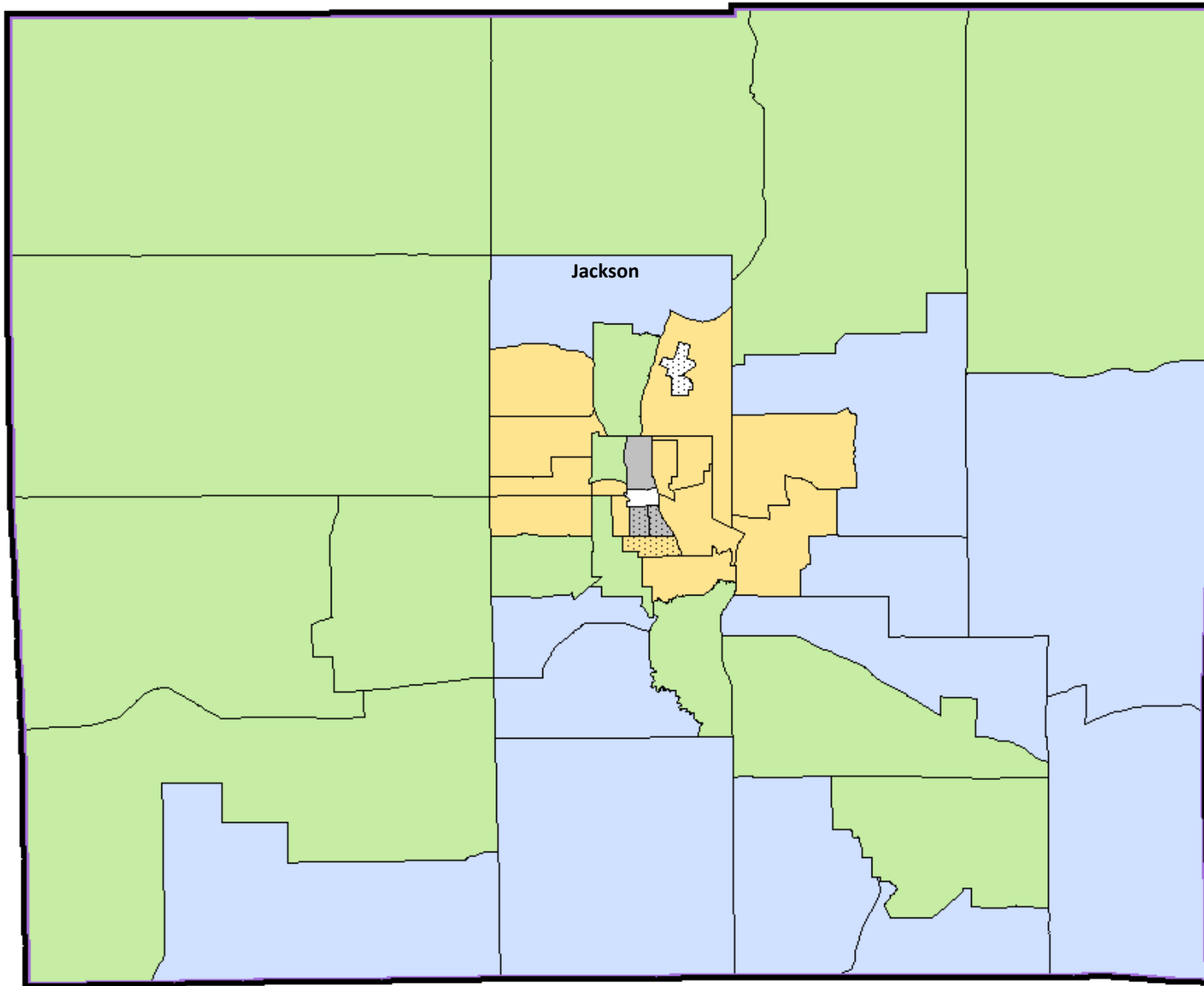
- Upper
- Middle
- Moderate
- Low
- NA

GRAND RAPIDS ASSESSMENT AREA—GRAND RAPIDS-WYOMING-KENTWOOD, MI MSA



<u>Geography</u>		<u>% Minority</u>		<u>Income Category</u>		
	Assessment Area		High			
	County		Low			

JACKSON ASSESSMENT AREA—JACKSON, MI MSA



Geography

- Assessment Area
- County

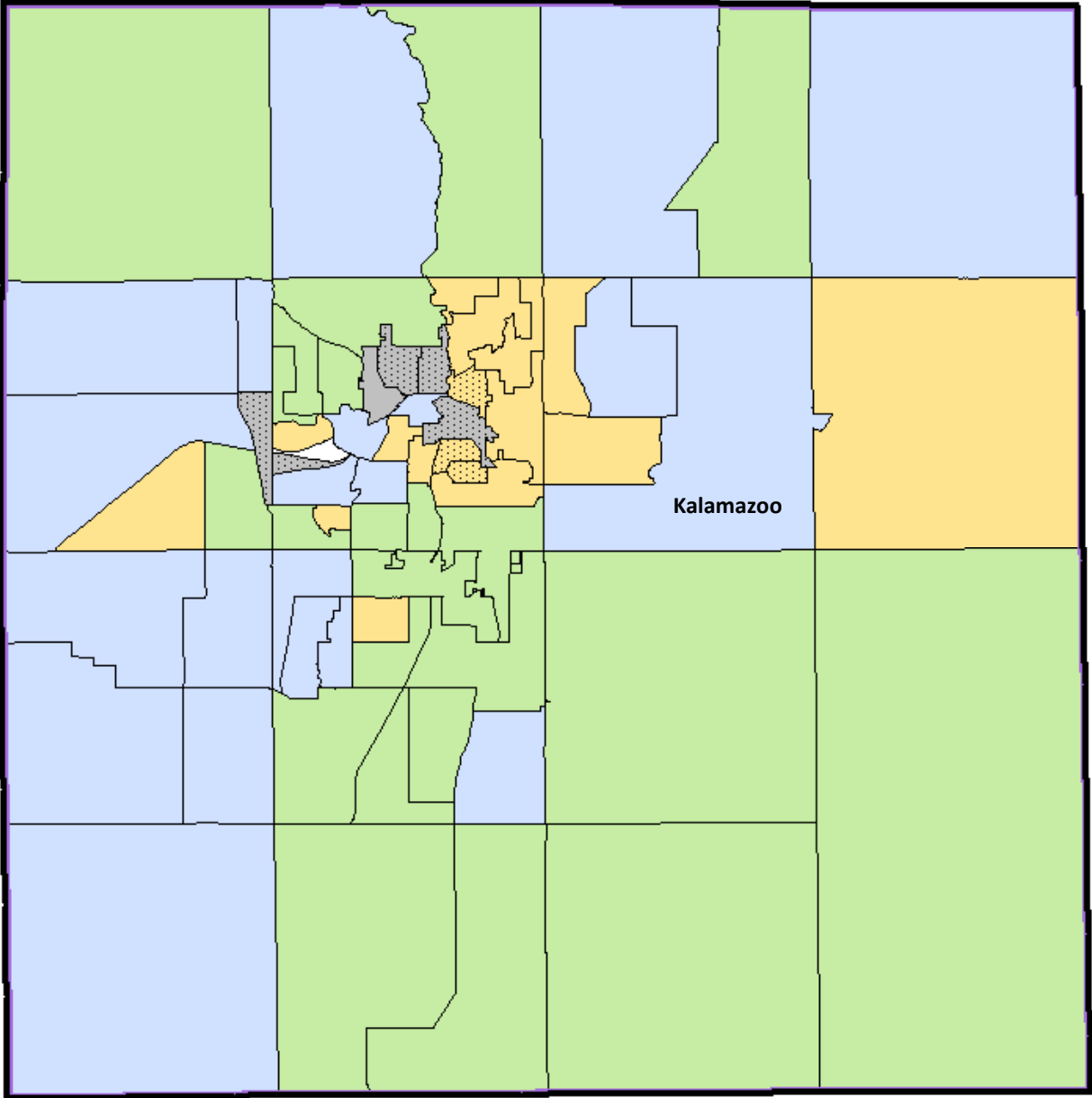
% Minority










- High
- Low

Income Category

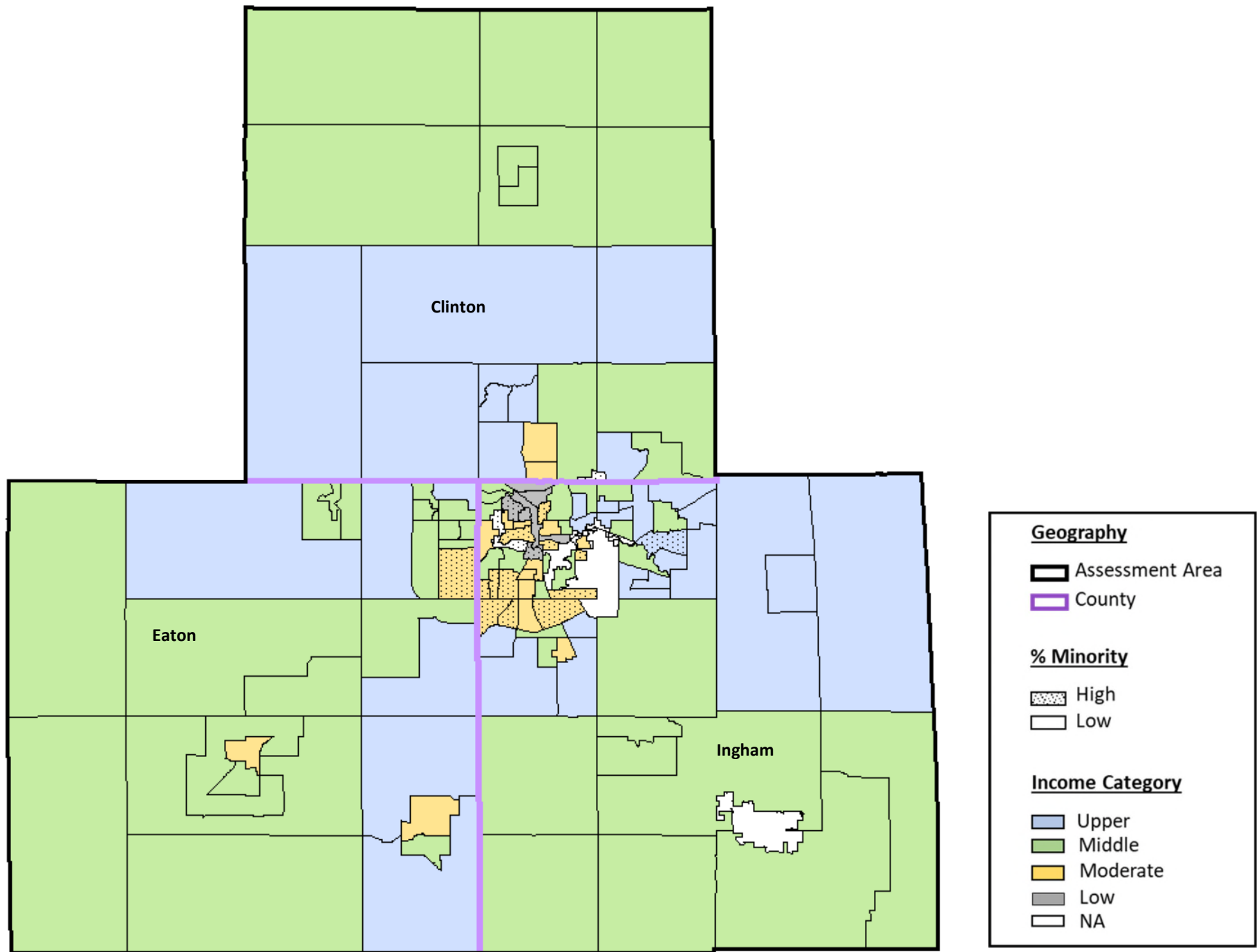
- Upper
- Middle
- Moderate
- Low
- NA

KALAMAZOO-PORTAGE ASSESSMENT AREA—KALAMAZOO-PORTAGE, MI MSA

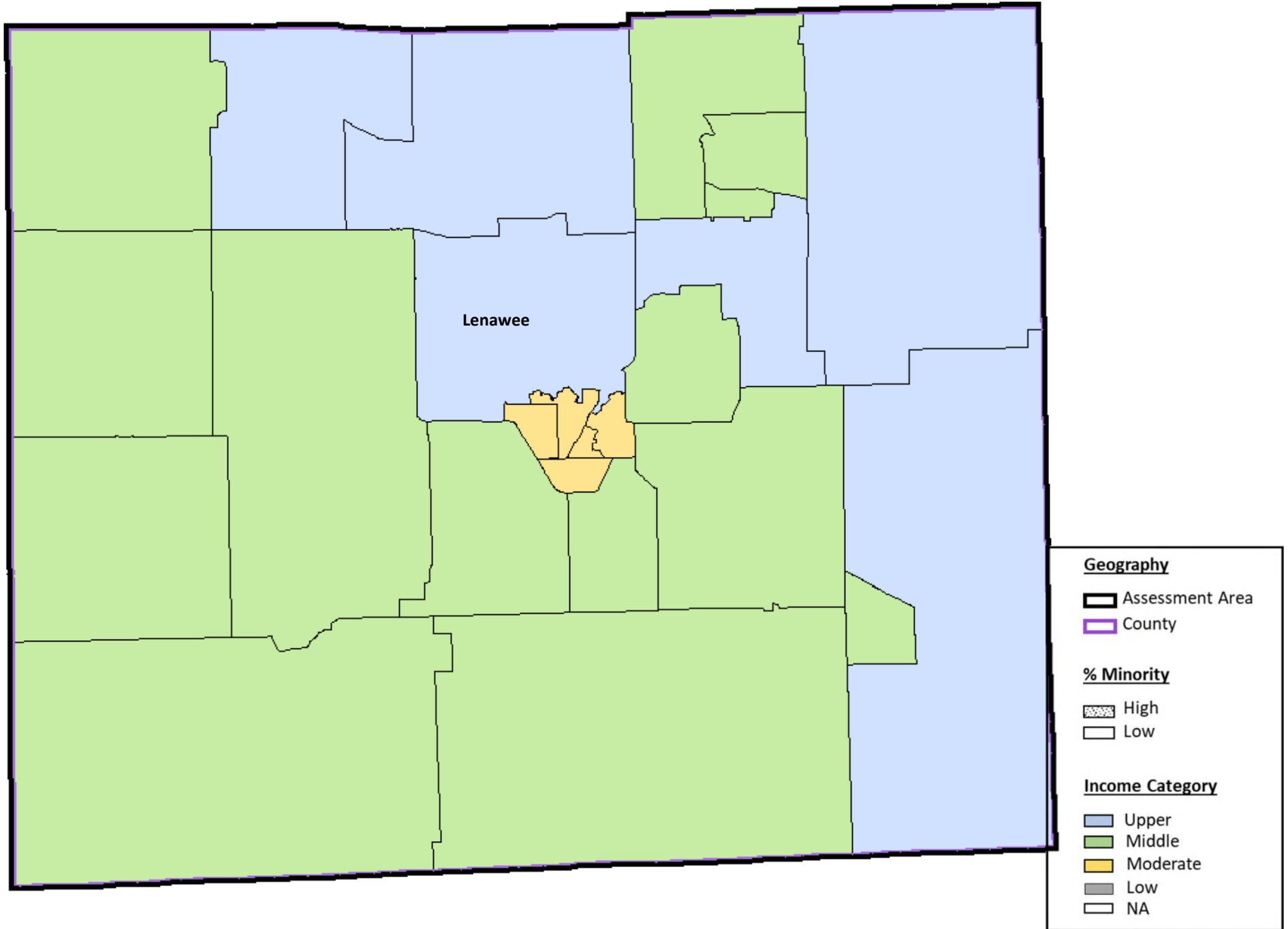


<u>Geography</u>		<u>% Minority</u>		<u>Income Category</u>					
	Assessment Area		High		Upper		Moderate		NA
	County		Low		Middle		Low		


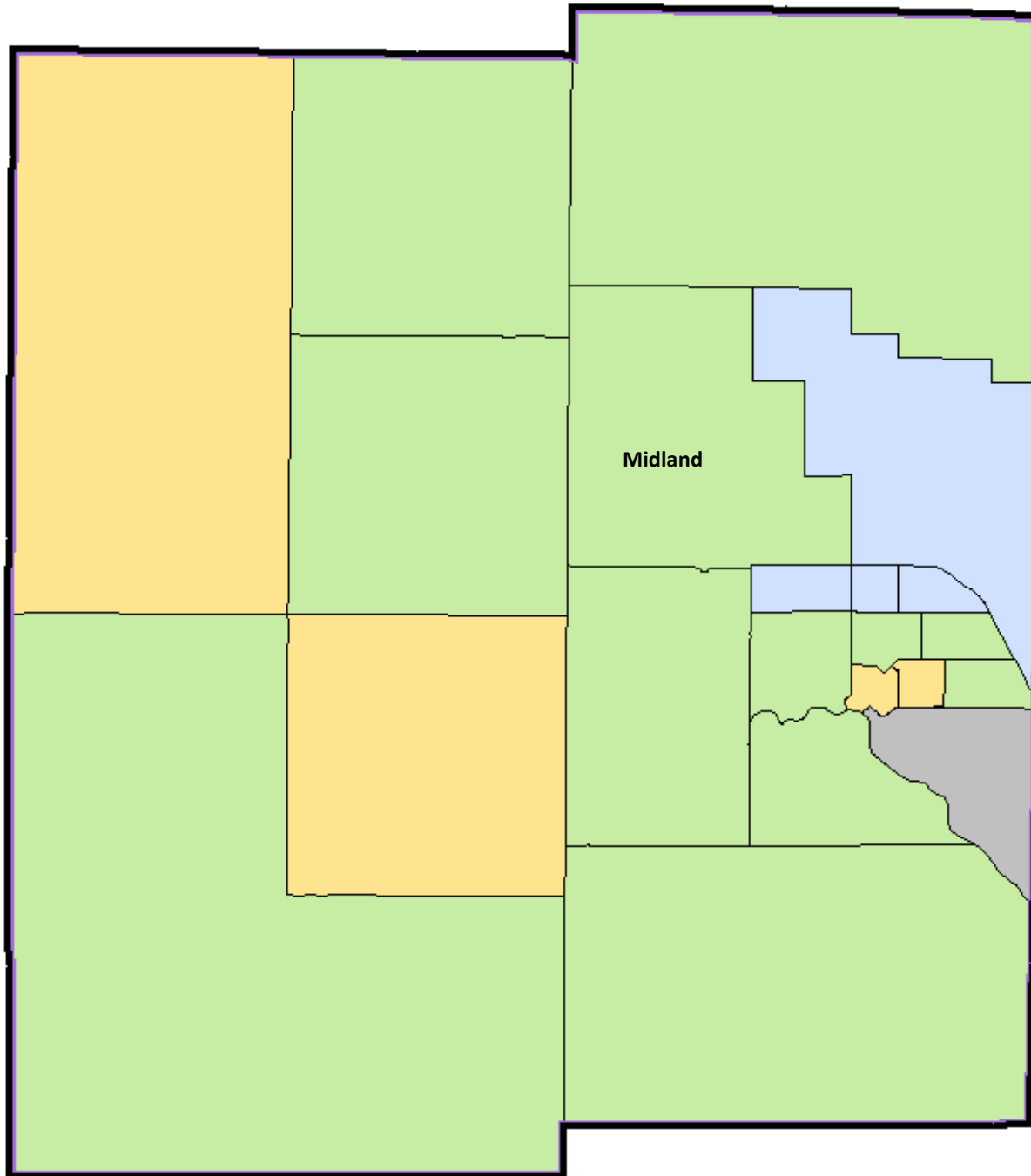
LANSING-EAST LANSING ASSESSMENT AREA—LANSING-EAST LANSING, MI MSA



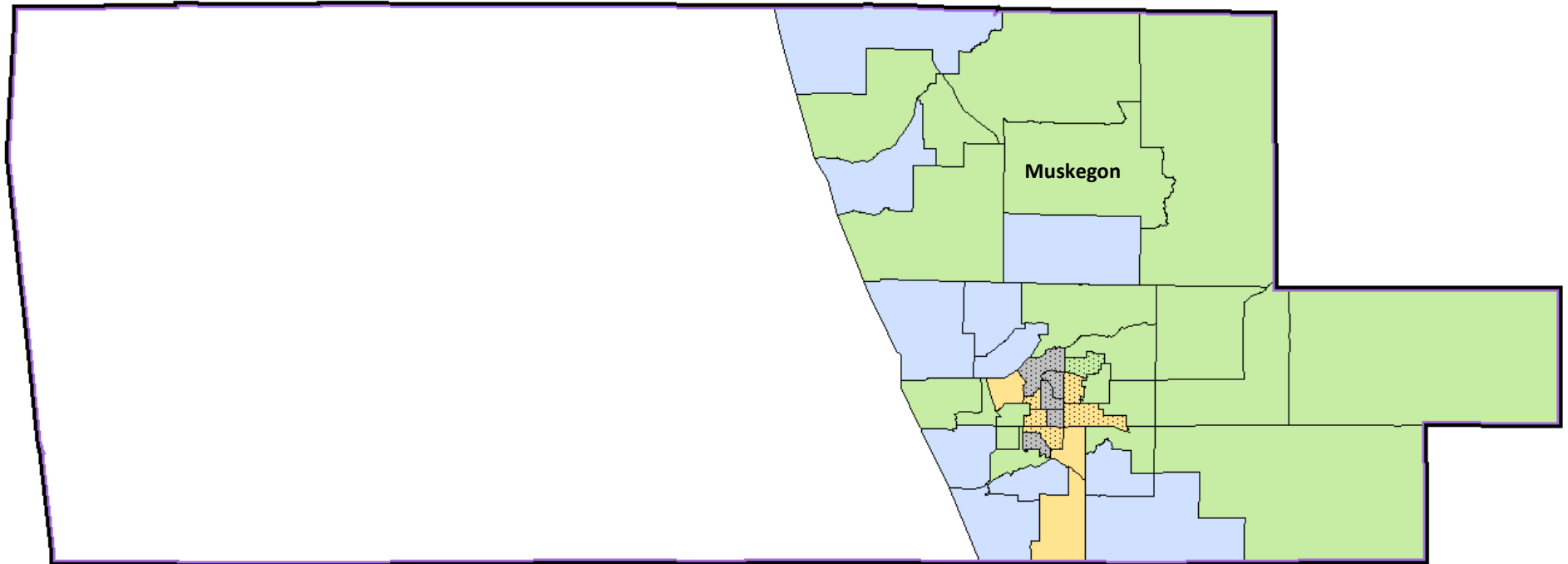
LENAWEE COUNTY ASSESSMENT AREA—LENAWEE COUNTY, MI NON-MSA



MIDLAND ASSESSMENT AREA—MIDLAND, MI MSA



MUSKEGON ASSESSMENT AREA—MUSKEGON-NORTON SHORES, MI MSA



Geography

- Assessment Area
- County

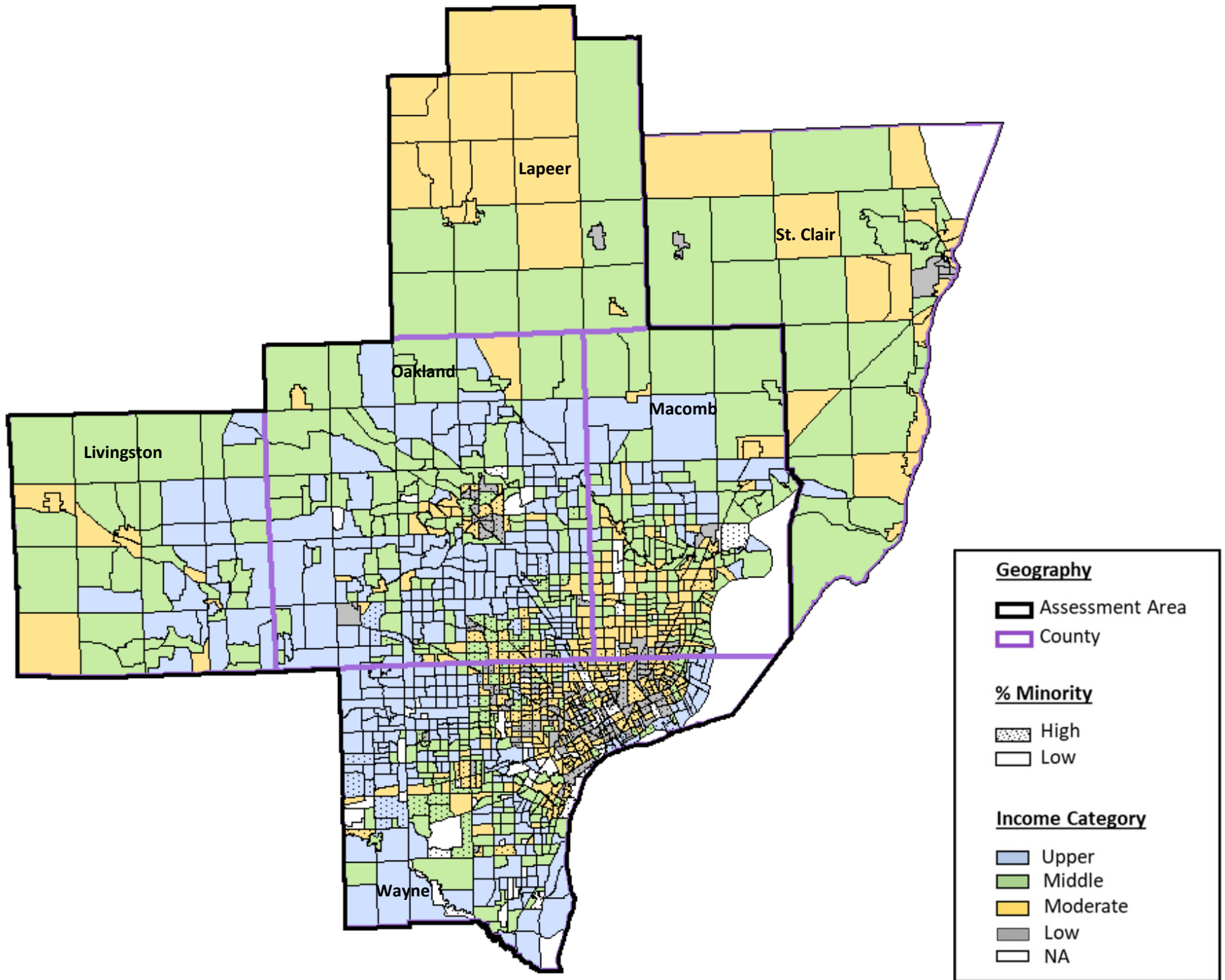
% Minority

- High
- Low

Income Category

- Upper
- Middle
- Moderate
- Low
- NA

SOUTHEAST MICHIGAN ASSESSMENT AREA—DETROIT-WARREN-DEARBORN, MI MSA



COMERICA BANK
CENSUS TRACT LISTINGS
MICHIGAN
CRA ASSESSMENT AREA

ASSESSMENT AREA	STATE	COUNTY	CENSUS TRACT	MSA/MD	MSA NAME	TRACT INCOME LEVEL	*MINORITY
ANN ARBOR	26	161	4001.00	11460	ANN ARBOR	UPPER	N
ANN ARBOR	26	161	4003.00	11460	ANN ARBOR	NA	N
ANN ARBOR	26	161	4004.00	11460	ANN ARBOR	UPPER	N
ANN ARBOR	26	161	4005.00	11460	ANN ARBOR	NA	N
ANN ARBOR	26	161	4006.00	11460	ANN ARBOR	UPPER	N
ANN ARBOR	26	161	4007.00	11460	ANN ARBOR	UPPER	N
ANN ARBOR	26	161	4008.00	11460	ANN ARBOR	NA	N
ANN ARBOR	26	161	4021.00	11460	ANN ARBOR	MIDDLE	N
ANN ARBOR	26	161	4022.01	11460	ANN ARBOR	LOW	N
ANN ARBOR	26	161	4023.00	11460	ANN ARBOR	UPPER	N
ANN ARBOR	26	161	4025.00	11460	ANN ARBOR	UPPER	N
ANN ARBOR	26	161	4026.01	11460	ANN ARBOR	MODERATE	N
ANN ARBOR	26	161	4027.00	11460	ANN ARBOR	UPPER	N
ANN ARBOR	26	161	4031.00	11460	ANN ARBOR	UPPER	N
ANN ARBOR	26	161	4032.00	11460	ANN ARBOR	UPPER	N
ANN ARBOR	26	161	4033.00	11460	ANN ARBOR	MIDDLE	N
ANN ARBOR	26	161	4034.00	11460	ANN ARBOR	UPPER	N
ANN ARBOR	26	161	4035.00	11460	ANN ARBOR	MIDDLE	N
ANN ARBOR	26	161	4036.00	11460	ANN ARBOR	MIDDLE	Y
ANN ARBOR	26	161	4038.00	11460	ANN ARBOR	MIDDLE	N
ANN ARBOR	26	161	4041.00	11460	ANN ARBOR	UPPER	N
ANN ARBOR	26	161	4042.00	11460	ANN ARBOR	LOW	N
ANN ARBOR	26	161	4043.00	11460	ANN ARBOR	UPPER	N
ANN ARBOR	26	161	4044.00	11460	ANN ARBOR	UPPER	N
ANN ARBOR	26	161	4045.00	11460	ANN ARBOR	MODERATE	N
ANN ARBOR	26	161	4046.00	11460	ANN ARBOR	MIDDLE	N
ANN ARBOR	26	161	4051.00	11460	ANN ARBOR	MODERATE	N
ANN ARBOR	26	161	4052.00	11460	ANN ARBOR	UPPER	N
ANN ARBOR	26	161	4053.00	11460	ANN ARBOR	UPPER	N
ANN ARBOR	26	161	4054.00	11460	ANN ARBOR	MIDDLE	N
ANN ARBOR	26	161	4055.00	11460	ANN ARBOR	MIDDLE	N
ANN ARBOR	26	161	4056.00	11460	ANN ARBOR	LOW	Y
ANN ARBOR	26	161	4060.00	11460	ANN ARBOR	UPPER	N
ANN ARBOR	26	161	4070.00	11460	ANN ARBOR	UPPER	N

*MINORITY: "Y" = 50% OR GREATER

COMERICA BANK
CENSUS TRACT LISTINGS
MICHIGAN
CRA ASSESSMENT AREA

ASSESSMENT AREA	STATE	COUNTY	CENSUS TRACT	MSA/MD	MSA NAME	TRACT INCOME LEVEL	*MINORITY
ANN ARBOR	26	161	4074.00	11460	ANN ARBOR	LOW	Y
ANN ARBOR	26	161	4076.00	11460	ANN ARBOR	MIDDLE	N
ANN ARBOR	26	161	4101.00	11460	ANN ARBOR	LOW	Y
ANN ARBOR	26	161	4102.00	11460	ANN ARBOR	MIDDLE	N
ANN ARBOR	26	161	4103.00	11460	ANN ARBOR	MIDDLE	N
ANN ARBOR	26	161	4104.00	11460	ANN ARBOR	MIDDLE	N
ANN ARBOR	26	161	4105.00	11460	ANN ARBOR	LOW	Y
ANN ARBOR	26	161	4106.00	11460	ANN ARBOR	LOW	Y
ANN ARBOR	26	161	4107.00	11460	ANN ARBOR	LOW	Y
ANN ARBOR	26	161	4108.00	11460	ANN ARBOR	LOW	N
ANN ARBOR	26	161	4109.00	11460	ANN ARBOR	MIDDLE	N
ANN ARBOR	26	161	4110.00	11460	ANN ARBOR	LOW	N
ANN ARBOR	26	161	4112.00	11460	ANN ARBOR	LOW	Y
ANN ARBOR	26	161	4117.00	11460	ANN ARBOR	MODERATE	N
ANN ARBOR	26	161	4119.00	11460	ANN ARBOR	MODERATE	N
ANN ARBOR	26	161	4120.00	11460	ANN ARBOR	MODERATE	N
ANN ARBOR	26	161	4121.00	11460	ANN ARBOR	MODERATE	N
ANN ARBOR	26	161	4123.00	11460	ANN ARBOR	LOW	Y
ANN ARBOR	26	161	4126.00	11460	ANN ARBOR	MODERATE	N
ANN ARBOR	26	161	4127.00	11460	ANN ARBOR	MIDDLE	N
ANN ARBOR	26	161	4130.00	11460	ANN ARBOR	MODERATE	Y
ANN ARBOR	26	161	4132.00	11460	ANN ARBOR	MIDDLE	N
ANN ARBOR	26	161	4134.01	11460	ANN ARBOR	MIDDLE	N
ANN ARBOR	26	161	4134.02	11460	ANN ARBOR	MIDDLE	N
ANN ARBOR	26	161	4134.03	11460	ANN ARBOR	MIDDLE	N
ANN ARBOR	26	161	4140.00	11460	ANN ARBOR	LOW	Y
ANN ARBOR	26	161	4142.00	11460	ANN ARBOR	MODERATE	N
ANN ARBOR	26	161	4143.00	11460	ANN ARBOR	MIDDLE	Y
ANN ARBOR	26	161	4145.00	11460	ANN ARBOR	UPPER	N
ANN ARBOR	26	161	4147.00	11460	ANN ARBOR	MIDDLE	N
ANN ARBOR	26	161	4149.00	11460	ANN ARBOR	UPPER	N
ANN ARBOR	26	161	4152.00	11460	ANN ARBOR	MODERATE	N
ANN ARBOR	26	161	4154.00	11460	ANN ARBOR	MIDDLE	N
ANN ARBOR	26	161	4156.00	11460	ANN ARBOR	UPPER	N

*MINORITY: "Y" = 50% OR GREATER

COMERICA BANK
CENSUS TRACT LISTINGS
MICHIGAN
CRA ASSESSMENT AREA

ASSESSMENT AREA	STATE	COUNTY	CENSUS TRACT	MSA/MD	MSA NAME	TRACT INCOME LEVEL	*MINORITY
ANN ARBOR	26	161	4158.00	11460	ANN ARBOR	UPPER	N
ANN ARBOR	26	161	4160.00	11460	ANN ARBOR	MIDDLE	N
ANN ARBOR	26	161	4162.00	11460	ANN ARBOR	UPPER	N
ANN ARBOR	26	161	4200.00	11460	ANN ARBOR	MIDDLE	N
ANN ARBOR	26	161	4202.00	11460	ANN ARBOR	MIDDLE	N
ANN ARBOR	26	161	4211.00	11460	ANN ARBOR	MODERATE	N
ANN ARBOR	26	161	4222.01	11460	ANN ARBOR	UPPER	N
ANN ARBOR	26	161	4222.02	11460	ANN ARBOR	MIDDLE	N
ANN ARBOR	26	161	4234.00	11460	ANN ARBOR	MIDDLE	N
ANN ARBOR	26	161	4236.00	11460	ANN ARBOR	MIDDLE	N
ANN ARBOR	26	161	4250.00	11460	ANN ARBOR	UPPER	N
ANN ARBOR	26	161	4260.01	11460	ANN ARBOR	MIDDLE	N
ANN ARBOR	26	161	4260.02	11460	ANN ARBOR	MIDDLE	N
ANN ARBOR	26	161	4310.00	11460	ANN ARBOR	MIDDLE	N
ANN ARBOR	26	161	4320.00	11460	ANN ARBOR	MIDDLE	N
ANN ARBOR	26	161	4440.00	11460	ANN ARBOR	UPPER	N
ANN ARBOR	26	161	4450.00	11460	ANN ARBOR	MIDDLE	N
ANN ARBOR	26	161	4462.00	11460	ANN ARBOR	MIDDLE	N
ANN ARBOR	26	161	4464.00	11460	ANN ARBOR	UPPER	N
ANN ARBOR	26	161	4470.00	11460	ANN ARBOR	MIDDLE	N
ANN ARBOR	26	161	4480.00	11460	ANN ARBOR	MIDDLE	N
ANN ARBOR	26	161	4530.00	11460	ANN ARBOR	UPPER	N
ANN ARBOR	26	161	4540.01	11460	ANN ARBOR	UPPER	N
ANN ARBOR	26	161	4540.02	11460	ANN ARBOR	MIDDLE	N
ANN ARBOR	26	161	4550.00	11460	ANN ARBOR	MIDDLE	N
ANN ARBOR	26	161	4560.00	11460	ANN ARBOR	UPPER	N
ANN ARBOR	26	161	4610.00	11460	ANN ARBOR	UPPER	N
ANN ARBOR	26	161	4640.00	11460	ANN ARBOR	MIDDLE	N
ANN ARBOR	26	161	4650.01	11460	ANN ARBOR	MODERATE	N
ANN ARBOR	26	161	4650.02	11460	ANN ARBOR	MIDDLE	N
ANN ARBOR	26	161	4660.00	11460	ANN ARBOR	MIDDLE	N
ANN ARBOR	26	161	9801.01	11460	ANN ARBOR	NA	N
ANN ARBOR	26	161	9801.02	11460	ANN ARBOR	NA	N
ANN ARBOR	26	161	9802.00	11460	ANN ARBOR	NA	NA

*MINORITY: "Y" = 50% OR GREATER

**COMERICA BANK
CENSUS TRACT LISTINGS
MICHIGAN
CRA ASSESSMENT AREA**

ASSESSMENT AREA	STATE	COUNTY	CENSUS TRACT	MSA/MD	MSA NAME	TRACT INCOME LEVEL	*MINORITY
ANN ARBOR	26	161	9803.00	11460	ANN ARBOR	NA	N
ANN ARBOR	26	161	9804.00	11460	ANN ARBOR	NA	NA
ANN ARBOR	26	161	9805.00	11460	ANN ARBOR	NA	N
ANN ARBOR	26	161	9806.00	11460	ANN ARBOR	NA	Y
ANN ARBOR	26	161	9840.00	11460	ANN ARBOR	NA	Y
BATTLE CREEK	26	025	0002.00	12980	BATTLE CREEK	MODERATE	N
BATTLE CREEK	26	025	0003.00	12980	BATTLE CREEK	LOW	Y
BATTLE CREEK	26	025	0005.00	12980	BATTLE CREEK	LOW	N
BATTLE CREEK	26	025	0006.00	12980	BATTLE CREEK	MODERATE	N
BATTLE CREEK	26	025	0007.00	12980	BATTLE CREEK	MODERATE	N
BATTLE CREEK	26	025	0008.00	12980	BATTLE CREEK	MODERATE	N
BATTLE CREEK	26	025	0009.00	12980	BATTLE CREEK	MIDDLE	N
BATTLE CREEK	26	025	0010.00	12980	BATTLE CREEK	MODERATE	Y
BATTLE CREEK	26	025	0011.00	12980	BATTLE CREEK	MODERATE	N
BATTLE CREEK	26	025	0012.00	12980	BATTLE CREEK	UPPER	N
BATTLE CREEK	26	025	0013.00	12980	BATTLE CREEK	MIDDLE	N
BATTLE CREEK	26	025	0014.00	12980	BATTLE CREEK	MODERATE	N
BATTLE CREEK	26	025	0015.00	12980	BATTLE CREEK	UPPER	N
BATTLE CREEK	26	025	0016.00	12980	BATTLE CREEK	MIDDLE	N
BATTLE CREEK	26	025	0017.00	12980	BATTLE CREEK	MIDDLE	N
BATTLE CREEK	26	025	0018.01	12980	BATTLE CREEK	UPPER	N
BATTLE CREEK	26	025	0018.02	12980	BATTLE CREEK	MODERATE	N
BATTLE CREEK	26	025	0019.00	12980	BATTLE CREEK	UPPER	N
BATTLE CREEK	26	025	0020.00	12980	BATTLE CREEK	MIDDLE	N
BATTLE CREEK	26	025	0021.00	12980	BATTLE CREEK	MIDDLE	N
BATTLE CREEK	26	025	0022.00	12980	BATTLE CREEK	MIDDLE	N
BATTLE CREEK	26	025	0023.00	12980	BATTLE CREEK	UPPER	N
BATTLE CREEK	26	025	0024.00	12980	BATTLE CREEK	MIDDLE	N
BATTLE CREEK	26	025	0025.00	12980	BATTLE CREEK	MIDDLE	N
BATTLE CREEK	26	025	0026.00	12980	BATTLE CREEK	MODERATE	N
BATTLE CREEK	26	025	0027.00	12980	BATTLE CREEK	UPPER	N
BATTLE CREEK	26	025	0028.00	12980	BATTLE CREEK	MIDDLE	N
BATTLE CREEK	26	025	0029.00	12980	BATTLE CREEK	MIDDLE	N
BATTLE CREEK	26	025	0030.00	12980	BATTLE CREEK	UPPER	N

*MINORITY: "Y" = 50% OR GREATER

COMERICA BANK
CENSUS TRACT LISTINGS
MICHIGAN
CRA ASSESSMENT AREA

ASSESSMENT AREA	STATE	COUNTY	CENSUS TRACT	MSA/MD	MSA NAME	TRACT INCOME LEVEL	*MINORITY
BATTLE CREEK	26	025	0031.00	12980	BATTLE CREEK	MIDDLE	N
BATTLE CREEK	26	025	0032.00	12980	BATTLE CREEK	MODERATE	N
BATTLE CREEK	26	025	0033.00	12980	BATTLE CREEK	MODERATE	N
BATTLE CREEK	26	025	0034.00	12980	BATTLE CREEK	MIDDLE	N
BATTLE CREEK	26	025	0035.00	12980	BATTLE CREEK	MODERATE	N
BATTLE CREEK	26	025	0036.00	12980	BATTLE CREEK	LOW	Y
BATTLE CREEK	26	025	0037.00	12980	BATTLE CREEK	MIDDLE	N
BATTLE CREEK	26	025	0038.00	12980	BATTLE CREEK	UPPER	N
BATTLE CREEK	26	025	0039.00	12980	BATTLE CREEK	UPPER	N
BATTLE CREEK	26	025	0040.00	12980	BATTLE CREEK	MIDDLE	N
BATTLE CREEK	26	025	0041.00	12980	BATTLE CREEK	MODERATE	Y
FENTON	26	049	0001.00	22420	FLINT	MODERATE	Y
FENTON	26	049	0002.00	22420	FLINT	MODERATE	Y
FENTON	26	049	0003.00	22420	FLINT	MODERATE	Y
FENTON	26	049	0004.00	22420	FLINT	LOW	Y
FENTON	26	049	0005.00	22420	FLINT	MODERATE	Y
FENTON	26	049	0006.00	22420	FLINT	MODERATE	Y
FENTON	26	049	0007.00	22420	FLINT	LOW	Y
FENTON	26	049	0008.00	22420	FLINT	MODERATE	Y
FENTON	26	049	0009.00	22420	FLINT	MODERATE	Y
FENTON	26	049	0010.00	22420	FLINT	MODERATE	Y
FENTON	26	049	0011.00	22420	FLINT	LOW	Y
FENTON	26	049	0012.00	22420	FLINT	MIDDLE	Y
FENTON	26	049	0013.00	22420	FLINT	MIDDLE	Y
FENTON	26	049	0014.00	22420	FLINT	NA	Y
FENTON	26	049	0015.00	22420	FLINT	LOW	Y
FENTON	26	049	0016.00	22420	FLINT	MIDDLE	Y
FENTON	26	049	0017.00	22420	FLINT	LOW	Y
FENTON	26	049	0018.00	22420	FLINT	LOW	Y
FENTON	26	049	0019.00	22420	FLINT	LOW	Y
FENTON	26	049	0020.00	22420	FLINT	LOW	Y
FENTON	26	049	0022.00	22420	FLINT	LOW	N
FENTON	26	049	0023.00	22420	FLINT	LOW	N
FENTON	26	049	0024.00	22420	FLINT	MODERATE	N

*MINORITY: "Y" = 50% OR GREATER

**COMERICA BANK
CENSUS TRACT LISTINGS
MICHIGAN
CRA ASSESSMENT AREA**

ASSESSMENT AREA	STATE	COUNTY	CENSUS TRACT	MSA/MD	MSA NAME	TRACT INCOME LEVEL	*MINORITY
FENTON	26	049	0026.00	22420	FLINT	MODERATE	N
FENTON	26	049	0027.00	22420	FLINT	MODERATE	N
FENTON	26	049	0028.00	22420	FLINT	NA	Y
FENTON	26	049	0029.00	22420	FLINT	MODERATE	Y
FENTON	26	049	0030.00	22420	FLINT	UPPER	N
FENTON	26	049	0031.00	22420	FLINT	MODERATE	Y
FENTON	26	049	0032.00	22420	FLINT	LOW	Y
FENTON	26	049	0033.00	22420	FLINT	MIDDLE	Y
FENTON	26	049	0034.00	22420	FLINT	LOW	Y
FENTON	26	049	0035.00	22420	FLINT	MODERATE	N
FENTON	26	049	0036.00	22420	FLINT	MODERATE	N
FENTON	26	049	0037.00	22420	FLINT	MIDDLE	N
FENTON	26	049	0038.00	22420	FLINT	MODERATE	N
FENTON	26	049	0040.00	22420	FLINT	LOW	N
FENTON	26	049	0101.10	22420	FLINT	MODERATE	N
FENTON	26	049	0101.11	22420	FLINT	UPPER	N
FENTON	26	049	0101.12	22420	FLINT	MIDDLE	N
FENTON	26	049	0101.16	22420	FLINT	MIDDLE	N
FENTON	26	049	0101.17	22420	FLINT	MIDDLE	N
FENTON	26	049	0102.01	22420	FLINT	UPPER	N
FENTON	26	049	0102.02	22420	FLINT	MIDDLE	N
FENTON	26	049	0103.04	22420	FLINT	LOW	Y
FENTON	26	049	0103.05	22420	FLINT	MODERATE	Y
FENTON	26	049	0105.01	22420	FLINT	MODERATE	N
FENTON	26	049	0105.02	22420	FLINT	MIDDLE	N
FENTON	26	049	0105.03	22420	FLINT	MIDDLE	N
FENTON	26	049	0105.04	22420	FLINT	MIDDLE	N
FENTON	26	049	0106.03	22420	FLINT	UPPER	N
FENTON	26	049	0106.04	22420	FLINT	UPPER	N
FENTON	26	049	0106.10	22420	FLINT	MIDDLE	N
FENTON	26	049	0107.00	22420	FLINT	UPPER	N
FENTON	26	049	0108.10	22420	FLINT	UPPER	N
FENTON	26	049	0108.11	22420	FLINT	LOW	Y
FENTON	26	049	0108.12	22420	FLINT	MODERATE	Y

*MINORITY: "Y" = 50% OR GREATER

COMERICA BANK
CENSUS TRACT LISTINGS
MICHIGAN
CRA ASSESSMENT AREA

ASSESSMENT AREA	STATE	COUNTY	CENSUS TRACT	MSA/MD	MSA NAME	TRACT INCOME LEVEL	*MINORITY
FENTON	26	049	0108.13	22420	FLINT	MODERATE	N
FENTON	26	049	0109.10	22420	FLINT	MODERATE	N
FENTON	26	049	0109.11	22420	FLINT	MIDDLE	Y
FENTON	26	049	0109.12	22420	FLINT	MIDDLE	N
FENTON	26	049	0110.10	22420	FLINT	MIDDLE	N
FENTON	26	049	0111.02	22420	FLINT	UPPER	N
FENTON	26	049	0111.03	22420	FLINT	UPPER	N
FENTON	26	049	0111.04	22420	FLINT	UPPER	N
FENTON	26	049	0112.09	22420	FLINT	UPPER	N
FENTON	26	049	0112.10	22420	FLINT	MIDDLE	N
FENTON	26	049	0112.11	22420	FLINT	UPPER	N
FENTON	26	049	0112.12	22420	FLINT	MIDDLE	N
FENTON	26	049	0112.13	22420	FLINT	UPPER	N
FENTON	26	049	0112.14	22420	FLINT	NA	N
FENTON	26	049	0113.01	22420	FLINT	LOW	N
FENTON	26	049	0113.02	22420	FLINT	MODERATE	N
FENTON	26	049	0114.01	22420	FLINT	MIDDLE	N
FENTON	26	049	0114.02	22420	FLINT	UPPER	N
FENTON	26	049	0115.02	22420	FLINT	MIDDLE	N
FENTON	26	049	0115.03	22420	FLINT	UPPER	N
FENTON	26	049	0115.05	22420	FLINT	MIDDLE	N
FENTON	26	049	0115.08	22420	FLINT	MIDDLE	N
FENTON	26	049	0116.01	22420	FLINT	UPPER	N
FENTON	26	049	0116.11	22420	FLINT	MODERATE	N
FENTON	26	049	0116.12	22420	FLINT	UPPER	N
FENTON	26	049	0117.10	22420	FLINT	UPPER	N
FENTON	26	049	0117.11	22420	FLINT	MODERATE	N
FENTON	26	049	0117.12	22420	FLINT	MIDDLE	N
FENTON	26	049	0117.13	22420	FLINT	MODERATE	N
FENTON	26	049	0117.14	22420	FLINT	UPPER	N
FENTON	26	049	0118.00	22420	FLINT	UPPER	N
FENTON	26	049	0119.01	22420	FLINT	MIDDLE	N
FENTON	26	049	0119.02	22420	FLINT	MIDDLE	N
FENTON	26	049	0120.03	22420	FLINT	MIDDLE	N

*MINORITY: "Y" = 50% OR GREATER

COMERICA BANK
CENSUS TRACT LISTINGS
MICHIGAN
CRA ASSESSMENT AREA

ASSESSMENT AREA	STATE	COUNTY	CENSUS TRACT	MSA/MD	MSA NAME	TRACT INCOME LEVEL	*MINORITY
FENTON	26	049	0120.06	22420	FLINT	MIDDLE	N
FENTON	26	049	0120.07	22420	FLINT	MIDDLE	N
FENTON	26	049	0120.08	22420	FLINT	MIDDLE	N
FENTON	26	049	0120.09	22420	FLINT	MIDDLE	N
FENTON	26	049	0121.00	22420	FLINT	MIDDLE	N
FENTON	26	049	0122.01	22420	FLINT	MODERATE	N
FENTON	26	049	0122.02	22420	FLINT	MODERATE	Y
FENTON	26	049	0123.10	22420	FLINT	MODERATE	N
FENTON	26	049	0123.11	22420	FLINT	MODERATE	N
FENTON	26	049	0124.01	22420	FLINT	MIDDLE	N
FENTON	26	049	0124.02	22420	FLINT	MIDDLE	N
FENTON	26	049	0125.01	22420	FLINT	MIDDLE	N
FENTON	26	049	0125.03	22420	FLINT	UPPER	N
FENTON	26	049	0125.04	22420	FLINT	UPPER	N
FENTON	26	049	0126.01	22420	FLINT	MIDDLE	N
FENTON	26	049	0126.02	22420	FLINT	MODERATE	N
FENTON	26	049	0126.03	22420	FLINT	MIDDLE	N
FENTON	26	049	0127.02	22420	FLINT	MIDDLE	N
FENTON	26	049	0127.03	22420	FLINT	MIDDLE	N
FENTON	26	049	0127.04	22420	FLINT	UPPER	N
FENTON	26	049	0128.01	22420	FLINT	UPPER	N
FENTON	26	049	0128.02	22420	FLINT	UPPER	N
FENTON	26	049	0129.04	22420	FLINT	MIDDLE	N
FENTON	26	049	0129.05	22420	FLINT	MIDDLE	N
FENTON	26	049	0129.06	22420	FLINT	UPPER	N
FENTON	26	049	0129.07	22420	FLINT	UPPER	N
FENTON	26	049	0130.01	22420	FLINT	UPPER	N
FENTON	26	049	0130.02	22420	FLINT	UPPER	N
FENTON	26	049	0131.10	22420	FLINT	UPPER	N
FENTON	26	049	0131.11	22420	FLINT	UPPER	N
FENTON	26	049	0131.12	22420	FLINT	UPPER	N
FENTON	26	049	0131.13	22420	FLINT	UPPER	N
FENTON	26	049	0132.02	22420	FLINT	UPPER	N
FENTON	26	049	0132.05	22420	FLINT	MIDDLE	N

*MINORITY: "Y" = 50% OR GREATER

**COMERICA BANK
CENSUS TRACT LISTINGS
MICHIGAN
CRA ASSESSMENT AREA**

ASSESSMENT AREA	STATE	COUNTY	CENSUS TRACT	MSA/MD	MSA NAME	TRACT INCOME LEVEL	*MINORITY
FENTON	26	049	0132.06	22420	FLINT	UPPER	N
FENTON	26	049	0133.02	22420	FLINT	UPPER	N
FENTON	26	049	0133.03	22420	FLINT	UPPER	N
FENTON	26	049	0134.01	22420	FLINT	UPPER	N
FENTON	26	049	0134.02	22420	FLINT	UPPER	N
FENTON	26	049	0135.00	22420	FLINT	MODERATE	Y
FENTON	26	049	0136.00	22420	FLINT	MODERATE	Y
FENTON	26	049	9800.00	22420	FLINT	NA	Y
FENTON	26	049	9801.00	22420	FLINT	NA	NA
GRAND RAPIDS	26	081	0001.00	24340	GRAND RAPIDS-WYOMING-KENTWOOD	NA	N
GRAND RAPIDS	26	081	0002.00	24340	GRAND RAPIDS-WYOMING-KENTWOOD	MIDDLE	N
GRAND RAPIDS	26	081	0003.00	24340	GRAND RAPIDS-WYOMING-KENTWOOD	MIDDLE	N
GRAND RAPIDS	26	081	0004.00	24340	GRAND RAPIDS-WYOMING-KENTWOOD	MIDDLE	N
GRAND RAPIDS	26	081	0005.00	24340	GRAND RAPIDS-WYOMING-KENTWOOD	MIDDLE	N
GRAND RAPIDS	26	081	0006.00	24340	GRAND RAPIDS-WYOMING-KENTWOOD	MIDDLE	N
GRAND RAPIDS	26	081	0007.00	24340	GRAND RAPIDS-WYOMING-KENTWOOD	MIDDLE	N
GRAND RAPIDS	26	081	0008.00	24340	GRAND RAPIDS-WYOMING-KENTWOOD	MODERATE	Y
GRAND RAPIDS	26	081	0009.00	24340	GRAND RAPIDS-WYOMING-KENTWOOD	MODERATE	N
GRAND RAPIDS	26	081	0010.00	24340	GRAND RAPIDS-WYOMING-KENTWOOD	MIDDLE	N
GRAND RAPIDS	26	081	0011.02	24340	GRAND RAPIDS-WYOMING-KENTWOOD	MIDDLE	N
GRAND RAPIDS	26	081	0011.03	24340	GRAND RAPIDS-WYOMING-KENTWOOD	MIDDLE	N
GRAND RAPIDS	26	081	0011.04	24340	GRAND RAPIDS-WYOMING-KENTWOOD	MIDDLE	N
GRAND RAPIDS	26	081	0012.00	24340	GRAND RAPIDS-WYOMING-KENTWOOD	MODERATE	N
GRAND RAPIDS	26	081	0013.00	24340	GRAND RAPIDS-WYOMING-KENTWOOD	LOW	Y
GRAND RAPIDS	26	081	0014.00	24340	GRAND RAPIDS-WYOMING-KENTWOOD	MIDDLE	N
GRAND RAPIDS	26	081	0015.00	24340	GRAND RAPIDS-WYOMING-KENTWOOD	MODERATE	Y
GRAND RAPIDS	26	081	0016.00	24340	GRAND RAPIDS-WYOMING-KENTWOOD	MODERATE	N
GRAND RAPIDS	26	081	0017.00	24340	GRAND RAPIDS-WYOMING-KENTWOOD	MIDDLE	N
GRAND RAPIDS	26	081	0018.01	24340	GRAND RAPIDS-WYOMING-KENTWOOD	UPPER	N
GRAND RAPIDS	26	081	0018.02	24340	GRAND RAPIDS-WYOMING-KENTWOOD	MIDDLE	N
GRAND RAPIDS	26	081	0019.00	24340	GRAND RAPIDS-WYOMING-KENTWOOD	MODERATE	N
GRAND RAPIDS	26	081	0020.00	24340	GRAND RAPIDS-WYOMING-KENTWOOD	UPPER	N
GRAND RAPIDS	26	081	0021.00	24340	GRAND RAPIDS-WYOMING-KENTWOOD	MIDDLE	N
GRAND RAPIDS	26	081	0022.00	24340	GRAND RAPIDS-WYOMING-KENTWOOD	MIDDLE	N

*MINORITY: "Y" = 50% OR GREATER

COMERICA BANK
CENSUS TRACT LISTINGS
MICHIGAN
CRA ASSESSMENT AREA

ASSESSMENT AREA	STATE	COUNTY	CENSUS TRACT	MSA/MD	MSA NAME	TRACT INCOME LEVEL	*MINORITY
GRAND RAPIDS	26	081	0023.00	24340	GRAND RAPIDS-WYOMING-KENTWOOD	UPPER	N
GRAND RAPIDS	26	081	0024.00	24340	GRAND RAPIDS-WYOMING-KENTWOOD	MIDDLE	N
GRAND RAPIDS	26	081	0025.00	24340	GRAND RAPIDS-WYOMING-KENTWOOD	MIDDLE	N
GRAND RAPIDS	26	081	0026.00	24340	GRAND RAPIDS-WYOMING-KENTWOOD	MODERATE	Y
GRAND RAPIDS	26	081	0027.00	24340	GRAND RAPIDS-WYOMING-KENTWOOD	MODERATE	N
GRAND RAPIDS	26	081	0028.00	24340	GRAND RAPIDS-WYOMING-KENTWOOD	LOW	Y
GRAND RAPIDS	26	081	0029.00	24340	GRAND RAPIDS-WYOMING-KENTWOOD	MIDDLE	N
GRAND RAPIDS	26	081	0030.00	24340	GRAND RAPIDS-WYOMING-KENTWOOD	MODERATE	Y
GRAND RAPIDS	26	081	0031.00	24340	GRAND RAPIDS-WYOMING-KENTWOOD	LOW	Y
GRAND RAPIDS	26	081	0032.00	24340	GRAND RAPIDS-WYOMING-KENTWOOD	LOW	Y
GRAND RAPIDS	26	081	0033.00	24340	GRAND RAPIDS-WYOMING-KENTWOOD	MIDDLE	N
GRAND RAPIDS	26	081	0034.00	24340	GRAND RAPIDS-WYOMING-KENTWOOD	MIDDLE	N
GRAND RAPIDS	26	081	0035.00	24340	GRAND RAPIDS-WYOMING-KENTWOOD	MODERATE	Y
GRAND RAPIDS	26	081	0036.00	24340	GRAND RAPIDS-WYOMING-KENTWOOD	LOW	Y
GRAND RAPIDS	26	081	0037.00	24340	GRAND RAPIDS-WYOMING-KENTWOOD	LOW	Y
GRAND RAPIDS	26	081	0038.00	24340	GRAND RAPIDS-WYOMING-KENTWOOD	MODERATE	Y
GRAND RAPIDS	26	081	0039.00	24340	GRAND RAPIDS-WYOMING-KENTWOOD	LOW	Y
GRAND RAPIDS	26	081	0040.00	24340	GRAND RAPIDS-WYOMING-KENTWOOD	MODERATE	Y
GRAND RAPIDS	26	081	0041.00	24340	GRAND RAPIDS-WYOMING-KENTWOOD	MIDDLE	N
GRAND RAPIDS	26	081	0042.00	24340	GRAND RAPIDS-WYOMING-KENTWOOD	MIDDLE	N
GRAND RAPIDS	26	081	0043.00	24340	GRAND RAPIDS-WYOMING-KENTWOOD	UPPER	N
GRAND RAPIDS	26	081	0044.00	24340	GRAND RAPIDS-WYOMING-KENTWOOD	UPPER	N
GRAND RAPIDS	26	081	0045.01	24340	GRAND RAPIDS-WYOMING-KENTWOOD	MIDDLE	N
GRAND RAPIDS	26	081	0045.02	24340	GRAND RAPIDS-WYOMING-KENTWOOD	MIDDLE	N
GRAND RAPIDS	26	081	0046.00	24340	GRAND RAPIDS-WYOMING-KENTWOOD	MODERATE	Y
GRAND RAPIDS	26	081	0101.01	24340	GRAND RAPIDS-WYOMING-KENTWOOD	MIDDLE	N
GRAND RAPIDS	26	081	0101.02	24340	GRAND RAPIDS-WYOMING-KENTWOOD	MODERATE	N
GRAND RAPIDS	26	081	0102.00	24340	GRAND RAPIDS-WYOMING-KENTWOOD	MODERATE	N
GRAND RAPIDS	26	081	0103.01	24340	GRAND RAPIDS-WYOMING-KENTWOOD	MODERATE	N
GRAND RAPIDS	26	081	0103.02	24340	GRAND RAPIDS-WYOMING-KENTWOOD	UPPER	N
GRAND RAPIDS	26	081	0104.01	24340	GRAND RAPIDS-WYOMING-KENTWOOD	MIDDLE	N
GRAND RAPIDS	26	081	0104.02	24340	GRAND RAPIDS-WYOMING-KENTWOOD	MODERATE	N
GRAND RAPIDS	26	081	0106.01	24340	GRAND RAPIDS-WYOMING-KENTWOOD	UPPER	N
GRAND RAPIDS	26	081	0106.02	24340	GRAND RAPIDS-WYOMING-KENTWOOD	UPPER	N

*MINORITY: "Y" = 50% OR GREATER

COMERICA BANK
CENSUS TRACT LISTINGS
MICHIGAN
CRA ASSESSMENT AREA

ASSESSMENT AREA	STATE	COUNTY	CENSUS TRACT	MSA/MD	MSA NAME	TRACT INCOME LEVEL	*MINORITY
GRAND RAPIDS	26	081	0107.00	24340	GRAND RAPIDS-WYOMING-KENTWOOD	MIDDLE	N
GRAND RAPIDS	26	081	0108.02	24340	GRAND RAPIDS-WYOMING-KENTWOOD	MIDDLE	N
GRAND RAPIDS	26	081	0108.03	24340	GRAND RAPIDS-WYOMING-KENTWOOD	UPPER	N
GRAND RAPIDS	26	081	0108.04	24340	GRAND RAPIDS-WYOMING-KENTWOOD	MIDDLE	N
GRAND RAPIDS	26	081	0109.02	24340	GRAND RAPIDS-WYOMING-KENTWOOD	UPPER	N
GRAND RAPIDS	26	081	0109.03	24340	GRAND RAPIDS-WYOMING-KENTWOOD	UPPER	N
GRAND RAPIDS	26	081	0109.04	24340	GRAND RAPIDS-WYOMING-KENTWOOD	UPPER	N
GRAND RAPIDS	26	081	0110.01	24340	GRAND RAPIDS-WYOMING-KENTWOOD	UPPER	N
GRAND RAPIDS	26	081	0110.02	24340	GRAND RAPIDS-WYOMING-KENTWOOD	UPPER	N
GRAND RAPIDS	26	081	0111.01	24340	GRAND RAPIDS-WYOMING-KENTWOOD	MIDDLE	N
GRAND RAPIDS	26	081	0111.02	24340	GRAND RAPIDS-WYOMING-KENTWOOD	UPPER	N
GRAND RAPIDS	26	081	0112.00	24340	GRAND RAPIDS-WYOMING-KENTWOOD	MODERATE	N
GRAND RAPIDS	26	081	0113.01	24340	GRAND RAPIDS-WYOMING-KENTWOOD	MIDDLE	N
GRAND RAPIDS	26	081	0113.02	24340	GRAND RAPIDS-WYOMING-KENTWOOD	MIDDLE	N
GRAND RAPIDS	26	081	0114.01	24340	GRAND RAPIDS-WYOMING-KENTWOOD	MIDDLE	N
GRAND RAPIDS	26	081	0114.03	24340	GRAND RAPIDS-WYOMING-KENTWOOD	MIDDLE	N
GRAND RAPIDS	26	081	0114.05	24340	GRAND RAPIDS-WYOMING-KENTWOOD	MIDDLE	N
GRAND RAPIDS	26	081	0114.06	24340	GRAND RAPIDS-WYOMING-KENTWOOD	MODERATE	N
GRAND RAPIDS	26	081	0115.01	24340	GRAND RAPIDS-WYOMING-KENTWOOD	MIDDLE	N
GRAND RAPIDS	26	081	0115.02	24340	GRAND RAPIDS-WYOMING-KENTWOOD	MIDDLE	N
GRAND RAPIDS	26	081	0116.01	24340	GRAND RAPIDS-WYOMING-KENTWOOD	MIDDLE	N
GRAND RAPIDS	26	081	0116.02	24340	GRAND RAPIDS-WYOMING-KENTWOOD	MIDDLE	N
GRAND RAPIDS	26	081	0117.01	24340	GRAND RAPIDS-WYOMING-KENTWOOD	MIDDLE	N
GRAND RAPIDS	26	081	0117.02	24340	GRAND RAPIDS-WYOMING-KENTWOOD	MIDDLE	N
GRAND RAPIDS	26	081	0118.01	24340	GRAND RAPIDS-WYOMING-KENTWOOD	UPPER	N
GRAND RAPIDS	26	081	0118.03	24340	GRAND RAPIDS-WYOMING-KENTWOOD	UPPER	N
GRAND RAPIDS	26	081	0118.04	24340	GRAND RAPIDS-WYOMING-KENTWOOD	UPPER	N
GRAND RAPIDS	26	081	0119.01	24340	GRAND RAPIDS-WYOMING-KENTWOOD	UPPER	N
GRAND RAPIDS	26	081	0119.02	24340	GRAND RAPIDS-WYOMING-KENTWOOD	UPPER	N
GRAND RAPIDS	26	081	0120.02	24340	GRAND RAPIDS-WYOMING-KENTWOOD	UPPER	N
GRAND RAPIDS	26	081	0120.03	24340	GRAND RAPIDS-WYOMING-KENTWOOD	MIDDLE	N
GRAND RAPIDS	26	081	0120.04	24340	GRAND RAPIDS-WYOMING-KENTWOOD	MIDDLE	N
GRAND RAPIDS	26	081	0122.01	24340	GRAND RAPIDS-WYOMING-KENTWOOD	UPPER	N
GRAND RAPIDS	26	081	0122.02	24340	GRAND RAPIDS-WYOMING-KENTWOOD	UPPER	N

*MINORITY: "Y" = 50% OR GREATER

COMERICA BANK
CENSUS TRACT LISTINGS
MICHIGAN
CRA ASSESSMENT AREA

ASSESSMENT AREA	STATE	COUNTY	CENSUS TRACT	MSA/MD	MSA NAME	TRACT INCOME LEVEL	*MINORITY
GRAND RAPIDS	26	081	0122.03	24340	GRAND RAPIDS-WYOMING-KENTWOOD	UPPER	N
GRAND RAPIDS	26	081	0123.00	24340	GRAND RAPIDS-WYOMING-KENTWOOD	UPPER	N
GRAND RAPIDS	26	081	0124.00	24340	GRAND RAPIDS-WYOMING-KENTWOOD	UPPER	N
GRAND RAPIDS	26	081	0125.00	24340	GRAND RAPIDS-WYOMING-KENTWOOD	UPPER	N
GRAND RAPIDS	26	081	0126.04	24340	GRAND RAPIDS-WYOMING-KENTWOOD	UPPER	N
GRAND RAPIDS	26	081	0126.05	24340	GRAND RAPIDS-WYOMING-KENTWOOD	UPPER	N
GRAND RAPIDS	26	081	0126.08	24340	GRAND RAPIDS-WYOMING-KENTWOOD	MODERATE	N
GRAND RAPIDS	26	081	0126.09	24340	GRAND RAPIDS-WYOMING-KENTWOOD	MODERATE	Y
GRAND RAPIDS	26	081	0126.10	24340	GRAND RAPIDS-WYOMING-KENTWOOD	MIDDLE	N
GRAND RAPIDS	26	081	0126.11	24340	GRAND RAPIDS-WYOMING-KENTWOOD	MODERATE	Y
GRAND RAPIDS	26	081	0126.12	24340	GRAND RAPIDS-WYOMING-KENTWOOD	MODERATE	N
GRAND RAPIDS	26	081	0127.02	24340	GRAND RAPIDS-WYOMING-KENTWOOD	MIDDLE	N
GRAND RAPIDS	26	081	0127.03	24340	GRAND RAPIDS-WYOMING-KENTWOOD	MIDDLE	N
GRAND RAPIDS	26	081	0127.04	24340	GRAND RAPIDS-WYOMING-KENTWOOD	LOW	Y
GRAND RAPIDS	26	081	0127.05	24340	GRAND RAPIDS-WYOMING-KENTWOOD	MODERATE	Y
GRAND RAPIDS	26	081	0128.00	24340	GRAND RAPIDS-WYOMING-KENTWOOD	MIDDLE	N
GRAND RAPIDS	26	081	0129.01	24340	GRAND RAPIDS-WYOMING-KENTWOOD	MODERATE	Y
GRAND RAPIDS	26	081	0129.02	24340	GRAND RAPIDS-WYOMING-KENTWOOD	MODERATE	N
GRAND RAPIDS	26	081	0130.00	24340	GRAND RAPIDS-WYOMING-KENTWOOD	MODERATE	N
GRAND RAPIDS	26	081	0131.00	24340	GRAND RAPIDS-WYOMING-KENTWOOD	MIDDLE	N
GRAND RAPIDS	26	081	0132.00	24340	GRAND RAPIDS-WYOMING-KENTWOOD	MIDDLE	N
GRAND RAPIDS	26	081	0133.00	24340	GRAND RAPIDS-WYOMING-KENTWOOD	MODERATE	Y
GRAND RAPIDS	26	081	0134.00	24340	GRAND RAPIDS-WYOMING-KENTWOOD	MIDDLE	N
GRAND RAPIDS	26	081	0135.00	24340	GRAND RAPIDS-WYOMING-KENTWOOD	MODERATE	Y
GRAND RAPIDS	26	081	0136.00	24340	GRAND RAPIDS-WYOMING-KENTWOOD	MODERATE	Y
GRAND RAPIDS	26	081	0137.00	24340	GRAND RAPIDS-WYOMING-KENTWOOD	MODERATE	Y
GRAND RAPIDS	26	081	0138.01	24340	GRAND RAPIDS-WYOMING-KENTWOOD	MODERATE	N
GRAND RAPIDS	26	081	0138.03	24340	GRAND RAPIDS-WYOMING-KENTWOOD	NA	Y
GRAND RAPIDS	26	081	0138.04	24340	GRAND RAPIDS-WYOMING-KENTWOOD	MIDDLE	N
GRAND RAPIDS	26	081	0139.00	24340	GRAND RAPIDS-WYOMING-KENTWOOD	MIDDLE	N
GRAND RAPIDS	26	081	0140.00	24340	GRAND RAPIDS-WYOMING-KENTWOOD	MIDDLE	N
GRAND RAPIDS	26	081	0141.00	24340	GRAND RAPIDS-WYOMING-KENTWOOD	MIDDLE	N
GRAND RAPIDS	26	081	0142.00	24340	GRAND RAPIDS-WYOMING-KENTWOOD	MODERATE	Y
GRAND RAPIDS	26	081	0143.00	24340	GRAND RAPIDS-WYOMING-KENTWOOD	MODERATE	N

*MINORITY: "Y" = 50% OR GREATER

COMERICA BANK
CENSUS TRACT LISTINGS
MICHIGAN
CRA ASSESSMENT AREA

ASSESSMENT AREA	STATE	COUNTY	CENSUS TRACT	MSA/MD	MSA NAME	TRACT INCOME LEVEL	*MINORITY
GRAND RAPIDS	26	081	0145.03	24340	GRAND RAPIDS-WYOMING-KENTWOOD	UPPER	N
GRAND RAPIDS	26	081	0145.04	24340	GRAND RAPIDS-WYOMING-KENTWOOD	MIDDLE	N
GRAND RAPIDS	26	081	0145.05	24340	GRAND RAPIDS-WYOMING-KENTWOOD	MIDDLE	N
GRAND RAPIDS	26	081	0145.06	24340	GRAND RAPIDS-WYOMING-KENTWOOD	MIDDLE	N
GRAND RAPIDS	26	081	0146.03	24340	GRAND RAPIDS-WYOMING-KENTWOOD	UPPER	N
GRAND RAPIDS	26	081	0146.04	24340	GRAND RAPIDS-WYOMING-KENTWOOD	MIDDLE	N
GRAND RAPIDS	26	081	0146.05	24340	GRAND RAPIDS-WYOMING-KENTWOOD	MIDDLE	N
GRAND RAPIDS	26	081	0146.06	24340	GRAND RAPIDS-WYOMING-KENTWOOD	MIDDLE	N
GRAND RAPIDS	26	081	0147.01	24340	GRAND RAPIDS-WYOMING-KENTWOOD	LOW	N
GRAND RAPIDS	26	081	0147.03	24340	GRAND RAPIDS-WYOMING-KENTWOOD	MODERATE	Y
GRAND RAPIDS	26	081	0147.04	24340	GRAND RAPIDS-WYOMING-KENTWOOD	MIDDLE	N
GRAND RAPIDS	26	081	0148.03	24340	GRAND RAPIDS-WYOMING-KENTWOOD	MIDDLE	N
GRAND RAPIDS	26	081	0148.05	24340	GRAND RAPIDS-WYOMING-KENTWOOD	UPPER	N
GRAND RAPIDS	26	081	0148.06	24340	GRAND RAPIDS-WYOMING-KENTWOOD	UPPER	N
GRAND RAPIDS	26	081	0148.08	24340	GRAND RAPIDS-WYOMING-KENTWOOD	MIDDLE	N
GRAND RAPIDS	26	081	0148.09	24340	GRAND RAPIDS-WYOMING-KENTWOOD	MIDDLE	N
GRAND RAPIDS	26	081	0148.10	24340	GRAND RAPIDS-WYOMING-KENTWOOD	UPPER	N
GRAND RAPIDS	26	081	0148.11	24340	GRAND RAPIDS-WYOMING-KENTWOOD	MIDDLE	N
GRAND RAPIDS	26	139	0201.00	24340	GRAND RAPIDS-WYOMING-KENTWOOD	MIDDLE	N
GRAND RAPIDS	26	139	0202.00	24340	GRAND RAPIDS-WYOMING-KENTWOOD	MIDDLE	N
GRAND RAPIDS	26	139	0204.00	24340	GRAND RAPIDS-WYOMING-KENTWOOD	MIDDLE	N
GRAND RAPIDS	26	139	0205.01	24340	GRAND RAPIDS-WYOMING-KENTWOOD	MIDDLE	N
GRAND RAPIDS	26	139	0205.03	24340	GRAND RAPIDS-WYOMING-KENTWOOD	UPPER	N
GRAND RAPIDS	26	139	0205.04	24340	GRAND RAPIDS-WYOMING-KENTWOOD	MIDDLE	N
GRAND RAPIDS	26	139	0206.00	24340	GRAND RAPIDS-WYOMING-KENTWOOD	NA	N
GRAND RAPIDS	26	139	0209.00	24340	GRAND RAPIDS-WYOMING-KENTWOOD	MIDDLE	N
GRAND RAPIDS	26	139	0210.00	24340	GRAND RAPIDS-WYOMING-KENTWOOD	MIDDLE	N
GRAND RAPIDS	26	139	0211.00	24340	GRAND RAPIDS-WYOMING-KENTWOOD	MIDDLE	N
GRAND RAPIDS	26	139	0212.01	24340	GRAND RAPIDS-WYOMING-KENTWOOD	UPPER	N
GRAND RAPIDS	26	139	0212.03	24340	GRAND RAPIDS-WYOMING-KENTWOOD	MIDDLE	N
GRAND RAPIDS	26	139	0212.04	24340	GRAND RAPIDS-WYOMING-KENTWOOD	MIDDLE	N
GRAND RAPIDS	26	139	0213.01	24340	GRAND RAPIDS-WYOMING-KENTWOOD	MIDDLE	N
GRAND RAPIDS	26	139	0213.03	24340	GRAND RAPIDS-WYOMING-KENTWOOD	UPPER	N
GRAND RAPIDS	26	139	0213.04	24340	GRAND RAPIDS-WYOMING-KENTWOOD	UPPER	N

*MINORITY: "Y" = 50% OR GREATER

COMERICA BANK
CENSUS TRACT LISTINGS
MICHIGAN
CRA ASSESSMENT AREA

ASSESSMENT AREA	STATE	COUNTY	CENSUS TRACT	MSA/MD	MSA NAME	TRACT INCOME LEVEL	*MINORITY
GRAND RAPIDS	26	139	0214.01	24340	GRAND RAPIDS-WYOMING-KENTWOOD	MIDDLE	N
GRAND RAPIDS	26	139	0214.02	24340	GRAND RAPIDS-WYOMING-KENTWOOD	MIDDLE	N
GRAND RAPIDS	26	139	0215.01	24340	GRAND RAPIDS-WYOMING-KENTWOOD	MIDDLE	N
GRAND RAPIDS	26	139	0215.02	24340	GRAND RAPIDS-WYOMING-KENTWOOD	MIDDLE	N
GRAND RAPIDS	26	139	0216.03	24340	GRAND RAPIDS-WYOMING-KENTWOOD	MIDDLE	N
GRAND RAPIDS	26	139	0216.04	24340	GRAND RAPIDS-WYOMING-KENTWOOD	MIDDLE	N
GRAND RAPIDS	26	139	0216.05	24340	GRAND RAPIDS-WYOMING-KENTWOOD	UPPER	N
GRAND RAPIDS	26	139	0216.06	24340	GRAND RAPIDS-WYOMING-KENTWOOD	MIDDLE	N
GRAND RAPIDS	26	139	0217.00	24340	GRAND RAPIDS-WYOMING-KENTWOOD	UPPER	N
GRAND RAPIDS	26	139	0218.01	24340	GRAND RAPIDS-WYOMING-KENTWOOD	MIDDLE	N
GRAND RAPIDS	26	139	0218.02	24340	GRAND RAPIDS-WYOMING-KENTWOOD	MIDDLE	N
GRAND RAPIDS	26	139	0219.01	24340	GRAND RAPIDS-WYOMING-KENTWOOD	UPPER	N
GRAND RAPIDS	26	139	0219.03	24340	GRAND RAPIDS-WYOMING-KENTWOOD	UPPER	N
GRAND RAPIDS	26	139	0219.04	24340	GRAND RAPIDS-WYOMING-KENTWOOD	UPPER	N
GRAND RAPIDS	26	139	0220.01	24340	GRAND RAPIDS-WYOMING-KENTWOOD	MIDDLE	N
GRAND RAPIDS	26	139	0220.02	24340	GRAND RAPIDS-WYOMING-KENTWOOD	MIDDLE	N
GRAND RAPIDS	26	139	0221.03	24340	GRAND RAPIDS-WYOMING-KENTWOOD	UPPER	N
GRAND RAPIDS	26	139	0221.05	24340	GRAND RAPIDS-WYOMING-KENTWOOD	MIDDLE	N
GRAND RAPIDS	26	139	0221.06	24340	GRAND RAPIDS-WYOMING-KENTWOOD	UPPER	N
GRAND RAPIDS	26	139	0221.07	24340	GRAND RAPIDS-WYOMING-KENTWOOD	MIDDLE	N
GRAND RAPIDS	26	139	0221.08	24340	GRAND RAPIDS-WYOMING-KENTWOOD	UPPER	N
GRAND RAPIDS	26	139	0222.06	24340	GRAND RAPIDS-WYOMING-KENTWOOD	UPPER	N
GRAND RAPIDS	26	139	0222.07	24340	GRAND RAPIDS-WYOMING-KENTWOOD	MIDDLE	Y
GRAND RAPIDS	26	139	0222.08	24340	GRAND RAPIDS-WYOMING-KENTWOOD	MIDDLE	Y
GRAND RAPIDS	26	139	0226.00	24340	GRAND RAPIDS-WYOMING-KENTWOOD	MIDDLE	N
GRAND RAPIDS	26	139	0229.00	24340	GRAND RAPIDS-WYOMING-KENTWOOD	MIDDLE	N
GRAND RAPIDS	26	139	0230.01	24340	GRAND RAPIDS-WYOMING-KENTWOOD	UPPER	N
GRAND RAPIDS	26	139	0230.03	24340	GRAND RAPIDS-WYOMING-KENTWOOD	UPPER	N
GRAND RAPIDS	26	139	0230.04	24340	GRAND RAPIDS-WYOMING-KENTWOOD	MIDDLE	N
GRAND RAPIDS	26	139	0231.01	24340	GRAND RAPIDS-WYOMING-KENTWOOD	MIDDLE	N
GRAND RAPIDS	26	139	0231.02	24340	GRAND RAPIDS-WYOMING-KENTWOOD	MIDDLE	Y
GRAND RAPIDS	26	139	0232.00	24340	GRAND RAPIDS-WYOMING-KENTWOOD	MIDDLE	N
GRAND RAPIDS	26	139	0235.00	24340	GRAND RAPIDS-WYOMING-KENTWOOD	UPPER	N
GRAND RAPIDS	26	139	0236.00	24340	GRAND RAPIDS-WYOMING-KENTWOOD	UPPER	N

*MINORITY: "Y" = 50% OR GREATER

**COMERICA BANK
CENSUS TRACT LISTINGS
MICHIGAN
CRA ASSESSMENT AREA**

ASSESSMENT AREA	STATE	COUNTY	CENSUS TRACT	MSA/MD	MSA NAME	TRACT INCOME LEVEL	*MINORITY
GRAND RAPIDS	26	139	0243.00	24340	GRAND RAPIDS-WYOMING-KENTWOOD	UPPER	N
GRAND RAPIDS	26	139	0244.01	24340	GRAND RAPIDS-WYOMING-KENTWOOD	MIDDLE	N
GRAND RAPIDS	26	139	0244.02	24340	GRAND RAPIDS-WYOMING-KENTWOOD	MIDDLE	N
GRAND RAPIDS	26	139	0245.01	24340	GRAND RAPIDS-WYOMING-KENTWOOD	LOW	N
GRAND RAPIDS	26	139	0245.02	24340	GRAND RAPIDS-WYOMING-KENTWOOD	LOW	N
GRAND RAPIDS	26	139	0246.00	24340	GRAND RAPIDS-WYOMING-KENTWOOD	UPPER	N
GRAND RAPIDS	26	139	0249.01	24340	GRAND RAPIDS-WYOMING-KENTWOOD	MIDDLE	N
GRAND RAPIDS	26	139	0249.02	24340	GRAND RAPIDS-WYOMING-KENTWOOD	MIDDLE	N
GRAND RAPIDS	26	139	0251.01	24340	GRAND RAPIDS-WYOMING-KENTWOOD	MODERATE	N
GRAND RAPIDS	26	139	0251.02	24340	GRAND RAPIDS-WYOMING-KENTWOOD	MODERATE	N
GRAND RAPIDS	26	139	0252.00	24340	GRAND RAPIDS-WYOMING-KENTWOOD	MIDDLE	N
GRAND RAPIDS	26	139	0255.00	24340	GRAND RAPIDS-WYOMING-KENTWOOD	MIDDLE	N
GRAND RAPIDS	26	139	0257.00	24340	GRAND RAPIDS-WYOMING-KENTWOOD	MODERATE	N
GRAND RAPIDS	26	139	0258.00	24340	GRAND RAPIDS-WYOMING-KENTWOOD	MIDDLE	Y
GRAND RAPIDS	26	139	9900.00	24340	GRAND RAPIDS-WYOMING-KENTWOOD	NA	NA
JACKSON	26	075	0001.00	27100	JACKSON	MIDDLE	N
JACKSON	26	075	0002.00	27100	JACKSON	LOW	N
JACKSON	26	075	0004.00	27100	JACKSON	MODERATE	N
JACKSON	26	075	0005.00	27100	JACKSON	MODERATE	N
JACKSON	26	075	0006.00	27100	JACKSON	NA	N
JACKSON	26	075	0008.00	27100	JACKSON	MIDDLE	N
JACKSON	26	075	0009.00	27100	JACKSON	MODERATE	N
JACKSON	26	075	0010.00	27100	JACKSON	LOW	Y
JACKSON	26	075	0011.00	27100	JACKSON	LOW	Y
JACKSON	26	075	0012.00	27100	JACKSON	MODERATE	N
JACKSON	26	075	0013.00	27100	JACKSON	MODERATE	Y
JACKSON	26	075	0050.00	27100	JACKSON	MODERATE	N
JACKSON	26	075	0051.00	27100	JACKSON	MIDDLE	N
JACKSON	26	075	0052.01	27100	JACKSON	UPPER	N
JACKSON	26	075	0052.02	27100	JACKSON	UPPER	N
JACKSON	26	075	0053.01	27100	JACKSON	MODERATE	N
JACKSON	26	075	0053.02	27100	JACKSON	MIDDLE	N
JACKSON	26	075	0054.00	27100	JACKSON	MIDDLE	N
JACKSON	26	075	0055.01	27100	JACKSON	MODERATE	N

*MINORITY: "Y" = 50% OR GREATER

COMERICA BANK
CENSUS TRACT LISTINGS
MICHIGAN
CRA ASSESSMENT AREA

ASSESSMENT AREA	STATE	COUNTY	CENSUS TRACT	MSA/MD	MSA NAME	TRACT INCOME LEVEL	*MINORITY
JACKSON	26	075	0055.02	27100	JACKSON	MODERATE	N
JACKSON	26	075	0056.01	27100	JACKSON	MODERATE	N
JACKSON	26	075	0056.02	27100	JACKSON	UPPER	N
JACKSON	26	075	0057.00	27100	JACKSON	MIDDLE	N
JACKSON	26	075	0058.00	27100	JACKSON	NA	Y
JACKSON	26	075	0059.00	27100	JACKSON	MODERATE	N
JACKSON	26	075	0060.01	27100	JACKSON	MODERATE	N
JACKSON	26	075	0060.02	27100	JACKSON	UPPER	N
JACKSON	26	075	0061.01	27100	JACKSON	MODERATE	N
JACKSON	26	075	0061.02	27100	JACKSON	UPPER	N
JACKSON	26	075	0062.01	27100	JACKSON	MIDDLE	N
JACKSON	26	075	0062.02	27100	JACKSON	UPPER	N
JACKSON	26	075	0063.01	27100	JACKSON	UPPER	N
JACKSON	26	075	0063.04	27100	JACKSON	UPPER	N
JACKSON	26	075	0063.05	27100	JACKSON	UPPER	N
JACKSON	26	075	0063.06	27100	JACKSON	MIDDLE	N
JACKSON	26	075	0064.01	27100	JACKSON	MIDDLE	N
JACKSON	26	075	0064.03	27100	JACKSON	MIDDLE	N
JACKSON	26	075	0064.04	27100	JACKSON	UPPER	N
JACKSON	26	075	0065.00	27100	JACKSON	MIDDLE	N
JACKSON	26	075	0066.00	27100	JACKSON	MIDDLE	N
JACKSON	26	075	0067.01	27100	JACKSON	MIDDLE	N
JACKSON	26	075	0067.02	27100	JACKSON	MIDDLE	N
JACKSON	26	075	0068.01	27100	JACKSON	MIDDLE	N
JACKSON	26	075	0068.03	27100	JACKSON	UPPER	N
JACKSON	26	075	0068.04	27100	JACKSON	UPPER	N
JACKSON	26	075	0069.00	27100	JACKSON	MODERATE	N
KALAMAZOO-PORTAGE	26	077	0001.00	28020	KALAMAZOO-PORTAGE	MODERATE	Y
KALAMAZOO-PORTAGE	26	077	0002.01	28020	KALAMAZOO-PORTAGE	UPPER	N
KALAMAZOO-PORTAGE	26	077	0002.02	28020	KALAMAZOO-PORTAGE	LOW	Y
KALAMAZOO-PORTAGE	26	077	0003.00	28020	KALAMAZOO-PORTAGE	LOW	Y
KALAMAZOO-PORTAGE	26	077	0005.00	28020	KALAMAZOO-PORTAGE	LOW	N
KALAMAZOO-PORTAGE	26	077	0006.01	28020	KALAMAZOO-PORTAGE	MODERATE	N
KALAMAZOO-PORTAGE	26	077	0009.00	28020	KALAMAZOO-PORTAGE	LOW	Y

*MINORITY: "Y" = 50% OR GREATER

COMERICA BANK
CENSUS TRACT LISTINGS
MICHIGAN
CRA ASSESSMENT AREA

ASSESSMENT AREA	STATE	COUNTY	CENSUS TRACT	MSA/MD	MSA NAME	TRACT INCOME LEVEL	*MINORITY
KALAMAZOO-PORTAGE	26	077	0010.01	28020	KALAMAZOO-PORTAGE	MODERATE	Y
KALAMAZOO-PORTAGE	26	077	0010.02	28020	KALAMAZOO-PORTAGE	MODERATE	Y
KALAMAZOO-PORTAGE	26	077	0011.00	28020	KALAMAZOO-PORTAGE	MODERATE	N
KALAMAZOO-PORTAGE	26	077	0012.00	28020	KALAMAZOO-PORTAGE	UPPER	N
KALAMAZOO-PORTAGE	26	077	0013.00	28020	KALAMAZOO-PORTAGE	MODERATE	N
KALAMAZOO-PORTAGE	26	077	0015.01	28020	KALAMAZOO-PORTAGE	MIDDLE	N
KALAMAZOO-PORTAGE	26	077	0015.02	28020	KALAMAZOO-PORTAGE	MIDDLE	N
KALAMAZOO-PORTAGE	26	077	0015.03	28020	KALAMAZOO-PORTAGE	MIDDLE	N
KALAMAZOO-PORTAGE	26	077	0015.04	28020	KALAMAZOO-PORTAGE	UPPER	N
KALAMAZOO-PORTAGE	26	077	0015.08	28020	KALAMAZOO-PORTAGE	MIDDLE	N
KALAMAZOO-PORTAGE	26	077	0015.09	28020	KALAMAZOO-PORTAGE	MODERATE	N
KALAMAZOO-PORTAGE	26	077	0015.10	28020	KALAMAZOO-PORTAGE	NA	N
KALAMAZOO-PORTAGE	26	077	0015.11	28020	KALAMAZOO-PORTAGE	LOW	Y
KALAMAZOO-PORTAGE	26	077	0016.01	28020	KALAMAZOO-PORTAGE	UPPER	N
KALAMAZOO-PORTAGE	26	077	0016.03	28020	KALAMAZOO-PORTAGE	MODERATE	N
KALAMAZOO-PORTAGE	26	077	0016.04	28020	KALAMAZOO-PORTAGE	MIDDLE	N
KALAMAZOO-PORTAGE	26	077	0017.01	28020	KALAMAZOO-PORTAGE	MIDDLE	N
KALAMAZOO-PORTAGE	26	077	0017.02	28020	KALAMAZOO-PORTAGE	MIDDLE	N
KALAMAZOO-PORTAGE	26	077	0018.01	28020	KALAMAZOO-PORTAGE	MODERATE	N
KALAMAZOO-PORTAGE	26	077	0018.02	28020	KALAMAZOO-PORTAGE	MIDDLE	N
KALAMAZOO-PORTAGE	26	077	0018.03	28020	KALAMAZOO-PORTAGE	MODERATE	N
KALAMAZOO-PORTAGE	26	077	0019.05	28020	KALAMAZOO-PORTAGE	MIDDLE	N
KALAMAZOO-PORTAGE	26	077	0019.06	28020	KALAMAZOO-PORTAGE	MIDDLE	N
KALAMAZOO-PORTAGE	26	077	0019.07	28020	KALAMAZOO-PORTAGE	MODERATE	N
KALAMAZOO-PORTAGE	26	077	0020.02	28020	KALAMAZOO-PORTAGE	MIDDLE	N
KALAMAZOO-PORTAGE	26	077	0020.03	28020	KALAMAZOO-PORTAGE	UPPER	N
KALAMAZOO-PORTAGE	26	077	0020.04	28020	KALAMAZOO-PORTAGE	UPPER	N
KALAMAZOO-PORTAGE	26	077	0020.05	28020	KALAMAZOO-PORTAGE	UPPER	N
KALAMAZOO-PORTAGE	26	077	0021.02	28020	KALAMAZOO-PORTAGE	UPPER	N
KALAMAZOO-PORTAGE	26	077	0021.03	28020	KALAMAZOO-PORTAGE	MIDDLE	N
KALAMAZOO-PORTAGE	26	077	0021.04	28020	KALAMAZOO-PORTAGE	MIDDLE	N
KALAMAZOO-PORTAGE	26	077	0022.01	28020	KALAMAZOO-PORTAGE	MODERATE	N
KALAMAZOO-PORTAGE	26	077	0022.03	28020	KALAMAZOO-PORTAGE	UPPER	N
KALAMAZOO-PORTAGE	26	077	0022.04	28020	KALAMAZOO-PORTAGE	MODERATE	N

*MINORITY: "Y" = 50% OR GREATER

COMERICA BANK
CENSUS TRACT LISTINGS
MICHIGAN
CRA ASSESSMENT AREA

ASSESSMENT AREA	STATE	COUNTY	CENSUS TRACT	MSA/MD	MSA NAME	TRACT INCOME LEVEL	*MINORITY
KALAMAZOO-PORTAGE	26	077	0026.01	28020	KALAMAZOO-PORTAGE	UPPER	N
KALAMAZOO-PORTAGE	26	077	0027.01	28020	KALAMAZOO-PORTAGE	MIDDLE	N
KALAMAZOO-PORTAGE	26	077	0027.02	28020	KALAMAZOO-PORTAGE	UPPER	N
KALAMAZOO-PORTAGE	26	077	0028.01	28020	KALAMAZOO-PORTAGE	UPPER	N
KALAMAZOO-PORTAGE	26	077	0028.02	28020	KALAMAZOO-PORTAGE	MIDDLE	N
KALAMAZOO-PORTAGE	26	077	0029.01	28020	KALAMAZOO-PORTAGE	MIDDLE	N
KALAMAZOO-PORTAGE	26	077	0029.06	28020	KALAMAZOO-PORTAGE	UPPER	N
KALAMAZOO-PORTAGE	26	077	0029.07	28020	KALAMAZOO-PORTAGE	LOW	Y
KALAMAZOO-PORTAGE	26	077	0029.08	28020	KALAMAZOO-PORTAGE	UPPER	N
KALAMAZOO-PORTAGE	26	077	0029.09	28020	KALAMAZOO-PORTAGE	UPPER	N
KALAMAZOO-PORTAGE	26	077	0029.10	28020	KALAMAZOO-PORTAGE	MODERATE	N
KALAMAZOO-PORTAGE	26	077	0029.11	28020	KALAMAZOO-PORTAGE	MIDDLE	N
KALAMAZOO-PORTAGE	26	077	0030.02	28020	KALAMAZOO-PORTAGE	UPPER	N
KALAMAZOO-PORTAGE	26	077	0030.05	28020	KALAMAZOO-PORTAGE	UPPER	N
KALAMAZOO-PORTAGE	26	077	0030.06	28020	KALAMAZOO-PORTAGE	UPPER	N
KALAMAZOO-PORTAGE	26	077	0030.07	28020	KALAMAZOO-PORTAGE	UPPER	N
KALAMAZOO-PORTAGE	26	077	0030.08	28020	KALAMAZOO-PORTAGE	UPPER	N
KALAMAZOO-PORTAGE	26	077	0033.02	28020	KALAMAZOO-PORTAGE	MIDDLE	N
KALAMAZOO-PORTAGE	26	077	0034.00	28020	KALAMAZOO-PORTAGE	MIDDLE	N
KALAMAZOO-PORTAGE	26	077	0035.00	28020	KALAMAZOO-PORTAGE	MIDDLE	N
KALAMAZOO-PORTAGE	26	077	0055.01	28020	KALAMAZOO-PORTAGE	MODERATE	N
KALAMAZOO-PORTAGE	26	077	0055.02	28020	KALAMAZOO-PORTAGE	MODERATE	N
KALAMAZOO-PORTAGE	26	077	0061.02	28020	KALAMAZOO-PORTAGE	MIDDLE	N
KALAMAZOO-PORTAGE	26	077	0061.03	28020	KALAMAZOO-PORTAGE	MIDDLE	N
KALAMAZOO-PORTAGE	26	077	0066.01	28020	KALAMAZOO-PORTAGE	MIDDLE	N
KALAMAZOO-PORTAGE	26	077	0067.01	28020	KALAMAZOO-PORTAGE	MODERATE	N
KALAMAZOO-PORTAGE	26	077	0067.02	28020	KALAMAZOO-PORTAGE	UPPER	N
LANSING-EAST LANSING	26	037	0101.04	29620	LANSING-EAST LANSING	MIDDLE	N
LANSING-EAST LANSING	26	037	0101.05	29620	LANSING-EAST LANSING	UPPER	N
LANSING-EAST LANSING	26	037	0101.07	29620	LANSING-EAST LANSING	UPPER	N
LANSING-EAST LANSING	26	037	0101.08	29620	LANSING-EAST LANSING	UPPER	N
LANSING-EAST LANSING	26	037	0102.01	29620	LANSING-EAST LANSING	MODERATE	N
LANSING-EAST LANSING	26	037	0102.03	29620	LANSING-EAST LANSING	MODERATE	N
LANSING-EAST LANSING	26	037	0102.04	29620	LANSING-EAST LANSING	UPPER	N

*MINORITY: "Y" = 50% OR GREATER

COMERICA BANK
CENSUS TRACT LISTINGS
MICHIGAN
CRA ASSESSMENT AREA

ASSESSMENT AREA	STATE	COUNTY	CENSUS TRACT	MSA/MD	MSA NAME	TRACT INCOME LEVEL	*MINORITY
LANSING-EAST LANSING	26	037	0103.00	29620	LANSING-EAST LANSING	UPPER	N
LANSING-EAST LANSING	26	037	0104.00	29620	LANSING-EAST LANSING	UPPER	N
LANSING-EAST LANSING	26	037	0105.00	29620	LANSING-EAST LANSING	MIDDLE	N
LANSING-EAST LANSING	26	037	0106.00	29620	LANSING-EAST LANSING	MIDDLE	N
LANSING-EAST LANSING	26	037	0107.01	29620	LANSING-EAST LANSING	MIDDLE	N
LANSING-EAST LANSING	26	037	0107.02	29620	LANSING-EAST LANSING	MIDDLE	N
LANSING-EAST LANSING	26	037	0108.01	29620	LANSING-EAST LANSING	MIDDLE	N
LANSING-EAST LANSING	26	037	0108.02	29620	LANSING-EAST LANSING	MIDDLE	N
LANSING-EAST LANSING	26	037	0109.01	29620	LANSING-EAST LANSING	MIDDLE	N
LANSING-EAST LANSING	26	037	0109.02	29620	LANSING-EAST LANSING	UPPER	N
LANSING-EAST LANSING	26	037	0110.01	29620	LANSING-EAST LANSING	MIDDLE	N
LANSING-EAST LANSING	26	037	0110.02	29620	LANSING-EAST LANSING	UPPER	N
LANSING-EAST LANSING	26	037	0111.01	29620	LANSING-EAST LANSING	MIDDLE	N
LANSING-EAST LANSING	26	037	0111.05	29620	LANSING-EAST LANSING	UPPER	N
LANSING-EAST LANSING	26	037	0111.06	29620	LANSING-EAST LANSING	MIDDLE	N
LANSING-EAST LANSING	26	037	0112.00	29620	LANSING-EAST LANSING	NA	Y
LANSING-EAST LANSING	26	045	0201.01	29620	LANSING-EAST LANSING	UPPER	N
LANSING-EAST LANSING	26	045	0201.02	29620	LANSING-EAST LANSING	MIDDLE	N
LANSING-EAST LANSING	26	045	0201.03	29620	LANSING-EAST LANSING	MIDDLE	N
LANSING-EAST LANSING	26	045	0201.04	29620	LANSING-EAST LANSING	MIDDLE	N
LANSING-EAST LANSING	26	045	0202.01	29620	LANSING-EAST LANSING	MIDDLE	N
LANSING-EAST LANSING	26	045	0202.02	29620	LANSING-EAST LANSING	MODERATE	Y
LANSING-EAST LANSING	26	045	0203.02	29620	LANSING-EAST LANSING	UPPER	N
LANSING-EAST LANSING	26	045	0203.03	29620	LANSING-EAST LANSING	MIDDLE	N
LANSING-EAST LANSING	26	045	0203.05	29620	LANSING-EAST LANSING	MIDDLE	N
LANSING-EAST LANSING	26	045	0203.06	29620	LANSING-EAST LANSING	MIDDLE	N
LANSING-EAST LANSING	26	045	0204.02	29620	LANSING-EAST LANSING	MIDDLE	N
LANSING-EAST LANSING	26	045	0204.03	29620	LANSING-EAST LANSING	MIDDLE	N
LANSING-EAST LANSING	26	045	0204.04	29620	LANSING-EAST LANSING	MIDDLE	N
LANSING-EAST LANSING	26	045	0205.00	29620	LANSING-EAST LANSING	UPPER	N
LANSING-EAST LANSING	26	045	0206.01	29620	LANSING-EAST LANSING	MIDDLE	N
LANSING-EAST LANSING	26	045	0206.02	29620	LANSING-EAST LANSING	MIDDLE	N
LANSING-EAST LANSING	26	045	0207.00	29620	LANSING-EAST LANSING	MIDDLE	N
LANSING-EAST LANSING	26	045	0208.00	29620	LANSING-EAST LANSING	MIDDLE	N

*MINORITY: "Y" = 50% OR GREATER

COMERICA BANK
CENSUS TRACT LISTINGS
MICHIGAN
CRA ASSESSMENT AREA

ASSESSMENT AREA	STATE	COUNTY	CENSUS TRACT	MSA/MD	MSA NAME	TRACT INCOME LEVEL	*MINORITY
LANSING-EAST LANSING	26	045	0209.01	29620	LANSING-EAST LANSING	MODERATE	N
LANSING-EAST LANSING	26	045	0209.02	29620	LANSING-EAST LANSING	MIDDLE	N
LANSING-EAST LANSING	26	045	0210.01	29620	LANSING-EAST LANSING	MIDDLE	N
LANSING-EAST LANSING	26	045	0210.02	29620	LANSING-EAST LANSING	MIDDLE	N
LANSING-EAST LANSING	26	045	0211.00	29620	LANSING-EAST LANSING	MIDDLE	N
LANSING-EAST LANSING	26	045	0212.01	29620	LANSING-EAST LANSING	UPPER	N
LANSING-EAST LANSING	26	045	0212.02	29620	LANSING-EAST LANSING	UPPER	N
LANSING-EAST LANSING	26	045	0213.01	29620	LANSING-EAST LANSING	MODERATE	N
LANSING-EAST LANSING	26	045	0213.02	29620	LANSING-EAST LANSING	MIDDLE	N
LANSING-EAST LANSING	26	045	0214.01	29620	LANSING-EAST LANSING	MIDDLE	N
LANSING-EAST LANSING	26	045	0214.02	29620	LANSING-EAST LANSING	UPPER	N
LANSING-EAST LANSING	26	065	0001.00	29620	LANSING-EAST LANSING	LOW	N
LANSING-EAST LANSING	26	065	0004.00	29620	LANSING-EAST LANSING	MODERATE	N
LANSING-EAST LANSING	26	065	0006.00	29620	LANSING-EAST LANSING	MODERATE	N
LANSING-EAST LANSING	26	065	0007.00	29620	LANSING-EAST LANSING	LOW	N
LANSING-EAST LANSING	26	065	0008.00	29620	LANSING-EAST LANSING	MODERATE	Y
LANSING-EAST LANSING	26	065	0010.00	29620	LANSING-EAST LANSING	MIDDLE	N
LANSING-EAST LANSING	26	065	0012.00	29620	LANSING-EAST LANSING	LOW	N
LANSING-EAST LANSING	26	065	0017.03	29620	LANSING-EAST LANSING	MIDDLE	N
LANSING-EAST LANSING	26	065	0020.00	29620	LANSING-EAST LANSING	LOW	Y
LANSING-EAST LANSING	26	065	0021.01	29620	LANSING-EAST LANSING	MODERATE	Y
LANSING-EAST LANSING	26	065	0022.00	29620	LANSING-EAST LANSING	MIDDLE	N
LANSING-EAST LANSING	26	065	0023.00	29620	LANSING-EAST LANSING	MODERATE	N
LANSING-EAST LANSING	26	065	0026.00	29620	LANSING-EAST LANSING	MODERATE	N
LANSING-EAST LANSING	26	065	0027.00	29620	LANSING-EAST LANSING	MODERATE	N
LANSING-EAST LANSING	26	065	0028.00	29620	LANSING-EAST LANSING	MIDDLE	N
LANSING-EAST LANSING	26	065	0029.01	29620	LANSING-EAST LANSING	MIDDLE	N
LANSING-EAST LANSING	26	065	0029.02	29620	LANSING-EAST LANSING	MODERATE	Y
LANSING-EAST LANSING	26	065	0031.03	29620	LANSING-EAST LANSING	MIDDLE	N
LANSING-EAST LANSING	26	065	0032.00	29620	LANSING-EAST LANSING	LOW	N
LANSING-EAST LANSING	26	065	0033.01	29620	LANSING-EAST LANSING	MIDDLE	N
LANSING-EAST LANSING	26	065	0033.02	29620	LANSING-EAST LANSING	MIDDLE	N
LANSING-EAST LANSING	26	065	0034.00	29620	LANSING-EAST LANSING	MIDDLE	N
LANSING-EAST LANSING	26	065	0035.00	29620	LANSING-EAST LANSING	MODERATE	N

*MINORITY: "Y" = 50% OR GREATER

COMERICA BANK
CENSUS TRACT LISTINGS
MICHIGAN
CRA ASSESSMENT AREA

ASSESSMENT AREA	STATE	COUNTY	CENSUS TRACT	MSA/MD	MSA NAME	TRACT INCOME LEVEL	*MINORITY
LANSING-EAST LANSING	26	065	0036.01	29620	LANSING-EAST LANSING	MODERATE	Y
LANSING-EAST LANSING	26	065	0036.02	29620	LANSING-EAST LANSING	MODERATE	Y
LANSING-EAST LANSING	26	065	0037.00	29620	LANSING-EAST LANSING	MODERATE	Y
LANSING-EAST LANSING	26	065	0038.01	29620	LANSING-EAST LANSING	UPPER	N
LANSING-EAST LANSING	26	065	0038.02	29620	LANSING-EAST LANSING	MIDDLE	N
LANSING-EAST LANSING	26	065	0039.01	29620	LANSING-EAST LANSING	UPPER	N
LANSING-EAST LANSING	26	065	0039.02	29620	LANSING-EAST LANSING	UPPER	N
LANSING-EAST LANSING	26	065	0040.00	29620	LANSING-EAST LANSING	UPPER	N
LANSING-EAST LANSING	26	065	0041.00	29620	LANSING-EAST LANSING	NA	N
LANSING-EAST LANSING	26	065	0043.01	29620	LANSING-EAST LANSING	MIDDLE	N
LANSING-EAST LANSING	26	065	0043.02	29620	LANSING-EAST LANSING	NA	N
LANSING-EAST LANSING	26	065	0044.02	29620	LANSING-EAST LANSING	MODERATE	Y
LANSING-EAST LANSING	26	065	0044.03	29620	LANSING-EAST LANSING	MODERATE	N
LANSING-EAST LANSING	26	065	0044.90	29620	LANSING-EAST LANSING	NA	N
LANSING-EAST LANSING	26	065	0044.91	29620	LANSING-EAST LANSING	NA	N
LANSING-EAST LANSING	26	065	0044.92	29620	LANSING-EAST LANSING	NA	N
LANSING-EAST LANSING	26	065	0044.93	29620	LANSING-EAST LANSING	NA	N
LANSING-EAST LANSING	26	065	0044.94	29620	LANSING-EAST LANSING	NA	N
LANSING-EAST LANSING	26	065	0045.00	29620	LANSING-EAST LANSING	MIDDLE	N
LANSING-EAST LANSING	26	065	0046.00	29620	LANSING-EAST LANSING	UPPER	N
LANSING-EAST LANSING	26	065	0047.00	29620	LANSING-EAST LANSING	UPPER	N
LANSING-EAST LANSING	26	065	0048.01	29620	LANSING-EAST LANSING	MIDDLE	N
LANSING-EAST LANSING	26	065	0048.02	29620	LANSING-EAST LANSING	UPPER	N
LANSING-EAST LANSING	26	065	0049.02	29620	LANSING-EAST LANSING	MIDDLE	N
LANSING-EAST LANSING	26	065	0049.03	29620	LANSING-EAST LANSING	UPPER	Y
LANSING-EAST LANSING	26	065	0049.04	29620	LANSING-EAST LANSING	UPPER	N
LANSING-EAST LANSING	26	065	0050.02	29620	LANSING-EAST LANSING	UPPER	N
LANSING-EAST LANSING	26	065	0050.03	29620	LANSING-EAST LANSING	UPPER	N
LANSING-EAST LANSING	26	065	0050.04	29620	LANSING-EAST LANSING	UPPER	N
LANSING-EAST LANSING	26	065	0051.00	29620	LANSING-EAST LANSING	MODERATE	Y
LANSING-EAST LANSING	26	065	0052.01	29620	LANSING-EAST LANSING	MODERATE	Y
LANSING-EAST LANSING	26	065	0052.02	29620	LANSING-EAST LANSING	UPPER	N
LANSING-EAST LANSING	26	065	0053.03	29620	LANSING-EAST LANSING	MODERATE	N
LANSING-EAST LANSING	26	065	0053.04	29620	LANSING-EAST LANSING	MODERATE	Y

*MINORITY: "Y" = 50% OR GREATER

COMERICA BANK
CENSUS TRACT LISTINGS
MICHIGAN
CRA ASSESSMENT AREA

ASSESSMENT AREA	STATE	COUNTY	CENSUS TRACT	MSA/MD	MSA NAME	TRACT INCOME LEVEL	*MINORITY
LANSING-EAST LANSING	26	065	0053.05	29620	LANSING-EAST LANSING	UPPER	N
LANSING-EAST LANSING	26	065	0053.06	29620	LANSING-EAST LANSING	MIDDLE	N
LANSING-EAST LANSING	26	065	0054.01	29620	LANSING-EAST LANSING	MIDDLE	N
LANSING-EAST LANSING	26	065	0054.02	29620	LANSING-EAST LANSING	MODERATE	N
LANSING-EAST LANSING	26	065	0055.01	29620	LANSING-EAST LANSING	UPPER	N
LANSING-EAST LANSING	26	065	0055.02	29620	LANSING-EAST LANSING	UPPER	N
LANSING-EAST LANSING	26	065	0056.00	29620	LANSING-EAST LANSING	MIDDLE	N
LANSING-EAST LANSING	26	065	0057.00	29620	LANSING-EAST LANSING	UPPER	N
LANSING-EAST LANSING	26	065	0058.00	29620	LANSING-EAST LANSING	UPPER	N
LANSING-EAST LANSING	26	065	0059.00	29620	LANSING-EAST LANSING	UPPER	N
LANSING-EAST LANSING	26	065	0060.01	29620	LANSING-EAST LANSING	MIDDLE	N
LANSING-EAST LANSING	26	065	0060.02	29620	LANSING-EAST LANSING	MIDDLE	N
LANSING-EAST LANSING	26	065	0061.00	29620	LANSING-EAST LANSING	MIDDLE	N
LANSING-EAST LANSING	26	065	0062.00	29620	LANSING-EAST LANSING	MIDDLE	N
LANSING-EAST LANSING	26	065	0063.01	29620	LANSING-EAST LANSING	MIDDLE	N
LANSING-EAST LANSING	26	065	0063.02	29620	LANSING-EAST LANSING	MIDDLE	N
LANSING-EAST LANSING	26	065	0064.01	29620	LANSING-EAST LANSING	MIDDLE	N
LANSING-EAST LANSING	26	065	0064.02	29620	LANSING-EAST LANSING	MIDDLE	N
LANSING-EAST LANSING	26	065	0065.00	29620	LANSING-EAST LANSING	MODERATE	N
LANSING-EAST LANSING	26	065	0066.00	29620	LANSING-EAST LANSING	LOW	N
LANSING-EAST LANSING	26	065	0067.00	29620	LANSING-EAST LANSING	MODERATE	Y
LANSING-EAST LANSING	26	065	0068.00	29620	LANSING-EAST LANSING	LOW	Y
LANSING-EAST LANSING	26	065	0070.00	29620	LANSING-EAST LANSING	MIDDLE	N
LANSING-EAST LANSING	26	065	9800.00	29620	LANSING-EAST LANSING	NA	N
LANSING-EAST LANSING	26	065	9801.00	29620	LANSING-EAST LANSING	NA	N
LANSING-EAST LANSING	26	065	9802.00	29620	LANSING-EAST LANSING	NA	Y
LANSING-EAST LANSING	26	065	9803.00	29620	LANSING-EAST LANSING	NA	N
LENAWEE COUNTY	26	091	0601.00	99999	NA	UPPER	N
LENAWEE COUNTY	26	091	0603.01	99999	NA	UPPER	N
LENAWEE COUNTY	26	091	0603.02	99999	NA	UPPER	N
LENAWEE COUNTY	26	091	0604.01	99999	NA	MIDDLE	N
LENAWEE COUNTY	26	091	0604.02	99999	NA	MIDDLE	N
LENAWEE COUNTY	26	091	0605.00	99999	NA	MIDDLE	N
LENAWEE COUNTY	26	091	0606.00	99999	NA	UPPER	N

*MINORITY: "Y" = 50% OR GREATER

COMERICA BANK
CENSUS TRACT LISTINGS
MICHIGAN
CRA ASSESSMENT AREA

ASSESSMENT AREA	STATE	COUNTY	CENSUS TRACT	MSA/MD	MSA NAME	TRACT INCOME LEVEL	*MINORITY
LENAWEE COUNTY	26	091	0607.01	99999	NA	MIDDLE	N
LENAWEE COUNTY	26	091	0607.02	99999	NA	UPPER	N
LENAWEE COUNTY	26	091	0608.00	99999	NA	MIDDLE	N
LENAWEE COUNTY	26	091	0612.00	99999	NA	MIDDLE	N
LENAWEE COUNTY	26	091	0613.01	99999	NA	MODERATE	N
LENAWEE COUNTY	26	091	0613.02	99999	NA	MODERATE	N
LENAWEE COUNTY	26	091	0614.00	99999	NA	MODERATE	N
LENAWEE COUNTY	26	091	0615.00	99999	NA	MODERATE	N
LENAWEE COUNTY	26	091	0616.00	99999	NA	MODERATE	N
LENAWEE COUNTY	26	091	0617.01	99999	NA	MIDDLE	N
LENAWEE COUNTY	26	091	0617.02	99999	NA	MIDDLE	N
LENAWEE COUNTY	26	091	0618.00	99999	NA	MIDDLE	N
LENAWEE COUNTY	26	091	0619.00	99999	NA	MIDDLE	N
LENAWEE COUNTY	26	091	0620.00	99999	NA	MIDDLE	N
LENAWEE COUNTY	26	091	0621.00	99999	NA	UPPER	N
LENAWEE COUNTY	26	091	0622.00	99999	NA	MIDDLE	N
LENAWEE COUNTY	26	091	0623.00	99999	NA	MIDDLE	N
LENAWEE COUNTY	26	091	0624.00	99999	NA	MIDDLE	N
MIDLAND	26	111	2901.00	33220	MIDLAND	MODERATE	N
MIDLAND	26	111	2902.00	33220	MIDLAND	MODERATE	N
MIDLAND	26	111	2903.00	33220	MIDLAND	MIDDLE	N
MIDLAND	26	111	2904.00	33220	MIDLAND	MIDDLE	N
MIDLAND	26	111	2905.00	33220	MIDLAND	MIDDLE	N
MIDLAND	26	111	2906.00	33220	MIDLAND	LOW	N
MIDLAND	26	111	2907.00	33220	MIDLAND	MIDDLE	N
MIDLAND	26	111	2908.00	33220	MIDLAND	MIDDLE	N
MIDLAND	26	111	2909.01	33220	MIDLAND	UPPER	N
MIDLAND	26	111	2909.02	33220	MIDLAND	UPPER	N
MIDLAND	26	111	2910.00	33220	MIDLAND	UPPER	N
MIDLAND	26	111	2911.01	33220	MIDLAND	MIDDLE	N
MIDLAND	26	111	2911.03	33220	MIDLAND	MIDDLE	N
MIDLAND	26	111	2911.04	33220	MIDLAND	UPPER	N
MIDLAND	26	111	2912.00	33220	MIDLAND	MIDDLE	N
MIDLAND	26	111	2913.00	33220	MIDLAND	MIDDLE	N

*MINORITY: "Y" = 50% OR GREATER

COMERICA BANK
CENSUS TRACT LISTINGS
MICHIGAN
CRA ASSESSMENT AREA

ASSESSMENT AREA	STATE	COUNTY	CENSUS TRACT	MSA/MD	MSA NAME	TRACT INCOME LEVEL	*MINORITY
MIDLAND	26	111	2914.00	33220	MIDLAND	MIDDLE	N
MIDLAND	26	111	2915.00	33220	MIDLAND	MODERATE	N
MIDLAND	26	111	2916.01	33220	MIDLAND	MIDDLE	N
MIDLAND	26	111	2916.02	33220	MIDLAND	MIDDLE	N
MIDLAND	26	111	2917.00	33220	MIDLAND	MODERATE	N
MUSKEGON	26	121	0001.00	34740	MUSKEGON-NORTON SHORES	MIDDLE	Y
MUSKEGON	26	121	0003.00	34740	MUSKEGON-NORTON SHORES	LOW	Y
MUSKEGON	26	121	0004.01	34740	MUSKEGON-NORTON SHORES	MODERATE	Y
MUSKEGON	26	121	0004.02	34740	MUSKEGON-NORTON SHORES	MODERATE	Y
MUSKEGON	26	121	0005.00	34740	MUSKEGON-NORTON SHORES	LOW	Y
MUSKEGON	26	121	0006.01	34740	MUSKEGON-NORTON SHORES	MODERATE	Y
MUSKEGON	26	121	0008.00	34740	MUSKEGON-NORTON SHORES	MODERATE	N
MUSKEGON	26	121	0009.00	34740	MUSKEGON-NORTON SHORES	MIDDLE	N
MUSKEGON	26	121	0010.00	34740	MUSKEGON-NORTON SHORES	MIDDLE	N
MUSKEGON	26	121	0012.00	34740	MUSKEGON-NORTON SHORES	MODERATE	Y
MUSKEGON	26	121	0013.00	34740	MUSKEGON-NORTON SHORES	LOW	Y
MUSKEGON	26	121	0014.02	34740	MUSKEGON-NORTON SHORES	LOW	Y
MUSKEGON	26	121	0015.00	34740	MUSKEGON-NORTON SHORES	UPPER	N
MUSKEGON	26	121	0016.00	34740	MUSKEGON-NORTON SHORES	UPPER	N
MUSKEGON	26	121	0017.00	34740	MUSKEGON-NORTON SHORES	UPPER	N
MUSKEGON	26	121	0018.00	34740	MUSKEGON-NORTON SHORES	MIDDLE	N
MUSKEGON	26	121	0019.01	34740	MUSKEGON-NORTON SHORES	MIDDLE	N
MUSKEGON	26	121	0019.02	34740	MUSKEGON-NORTON SHORES	MIDDLE	N
MUSKEGON	26	121	0020.00	34740	MUSKEGON-NORTON SHORES	MIDDLE	N
MUSKEGON	26	121	0021.00	34740	MUSKEGON-NORTON SHORES	MIDDLE	N
MUSKEGON	26	121	0022.00	34740	MUSKEGON-NORTON SHORES	MIDDLE	N
MUSKEGON	26	121	0023.00	34740	MUSKEGON-NORTON SHORES	UPPER	N
MUSKEGON	26	121	0024.00	34740	MUSKEGON-NORTON SHORES	MIDDLE	N
MUSKEGON	26	121	0025.01	34740	MUSKEGON-NORTON SHORES	UPPER	N
MUSKEGON	26	121	0025.02	34740	MUSKEGON-NORTON SHORES	UPPER	N
MUSKEGON	26	121	0026.01	34740	MUSKEGON-NORTON SHORES	MODERATE	N
MUSKEGON	26	121	0026.02	34740	MUSKEGON-NORTON SHORES	MODERATE	N
MUSKEGON	26	121	0027.01	34740	MUSKEGON-NORTON SHORES	UPPER	N
MUSKEGON	26	121	0027.02	34740	MUSKEGON-NORTON SHORES	MIDDLE	N

*MINORITY: "Y" = 50% OR GREATER

COMERICA BANK
CENSUS TRACT LISTINGS
MICHIGAN
CRA ASSESSMENT AREA

ASSESSMENT AREA	STATE	COUNTY	CENSUS TRACT	MSA/MD	MSA NAME	TRACT INCOME LEVEL	*MINORITY
MUSKEGON	26	121	0028.00	34740	MUSKEGON-NORTON SHORES	UPPER	N
MUSKEGON	26	121	0029.00	34740	MUSKEGON-NORTON SHORES	MIDDLE	N
MUSKEGON	26	121	0030.00	34740	MUSKEGON-NORTON SHORES	MIDDLE	N
MUSKEGON	26	121	0031.00	34740	MUSKEGON-NORTON SHORES	MIDDLE	N
MUSKEGON	26	121	0032.00	34740	MUSKEGON-NORTON SHORES	MIDDLE	N
MUSKEGON	26	121	0033.00	34740	MUSKEGON-NORTON SHORES	MIDDLE	N
MUSKEGON	26	121	0034.00	34740	MUSKEGON-NORTON SHORES	UPPER	N
MUSKEGON	26	121	0035.00	34740	MUSKEGON-NORTON SHORES	MIDDLE	N
MUSKEGON	26	121	0036.00	34740	MUSKEGON-NORTON SHORES	MIDDLE	N
MUSKEGON	26	121	0037.01	34740	MUSKEGON-NORTON SHORES	UPPER	N
MUSKEGON	26	121	0037.02	34740	MUSKEGON-NORTON SHORES	MIDDLE	N
MUSKEGON	26	121	0038.00	34740	MUSKEGON-NORTON SHORES	MIDDLE	N
MUSKEGON	26	121	0039.00	34740	MUSKEGON-NORTON SHORES	UPPER	N
MUSKEGON	26	121	0040.00	34740	MUSKEGON-NORTON SHORES	MIDDLE	N
MUSKEGON	26	121	0042.00	34740	MUSKEGON-NORTON SHORES	LOW	Y
MUSKEGON	26	121	0043.00	34740	MUSKEGON-NORTON SHORES	MODERATE	Y
MUSKEGON	26	121	9900.00	34740	MUSKEGON-NORTON SHORES	NA	NA
SOUTHEAST MICHIGAN	26	087	3300.00	47664	DETROIT-WARREN-DEARBORN	MIDDLE	N
SOUTHEAST MICHIGAN	26	087	3305.00	47664	DETROIT-WARREN-DEARBORN	MODERATE	N
SOUTHEAST MICHIGAN	26	087	3310.00	47664	DETROIT-WARREN-DEARBORN	MODERATE	N
SOUTHEAST MICHIGAN	26	087	3315.00	47664	DETROIT-WARREN-DEARBORN	MODERATE	N
SOUTHEAST MICHIGAN	26	087	3320.00	47664	DETROIT-WARREN-DEARBORN	MODERATE	N
SOUTHEAST MICHIGAN	26	087	3325.00	47664	DETROIT-WARREN-DEARBORN	MODERATE	N
SOUTHEAST MICHIGAN	26	087	3330.00	47664	DETROIT-WARREN-DEARBORN	MODERATE	N
SOUTHEAST MICHIGAN	26	087	3335.00	47664	DETROIT-WARREN-DEARBORN	MODERATE	N
SOUTHEAST MICHIGAN	26	087	3340.00	47664	DETROIT-WARREN-DEARBORN	MODERATE	N
SOUTHEAST MICHIGAN	26	087	3345.00	47664	DETROIT-WARREN-DEARBORN	MODERATE	N
SOUTHEAST MICHIGAN	26	087	3360.00	47664	DETROIT-WARREN-DEARBORN	MIDDLE	N
SOUTHEAST MICHIGAN	26	087	3365.00	47664	DETROIT-WARREN-DEARBORN	NA	Y
SOUTHEAST MICHIGAN	26	087	3370.00	47664	DETROIT-WARREN-DEARBORN	MODERATE	N
SOUTHEAST MICHIGAN	26	087	3375.00	47664	DETROIT-WARREN-DEARBORN	MODERATE	N
SOUTHEAST MICHIGAN	26	087	3380.00	47664	DETROIT-WARREN-DEARBORN	MIDDLE	N
SOUTHEAST MICHIGAN	26	087	3385.00	47664	DETROIT-WARREN-DEARBORN	MODERATE	N
SOUTHEAST MICHIGAN	26	087	3390.00	47664	DETROIT-WARREN-DEARBORN	MIDDLE	N

*MINORITY: "Y" = 50% OR GREATER

COMERICA BANK
CENSUS TRACT LISTINGS
MICHIGAN
CRA ASSESSMENT AREA

ASSESSMENT AREA	STATE	COUNTY	CENSUS TRACT	MSA/MD	MSA NAME	TRACT INCOME LEVEL	*MINORITY
SOUTHEAST MICHIGAN	26	087	3395.00	47664	DETROIT-WARREN-DEARBORN	LOW	N
SOUTHEAST MICHIGAN	26	087	3400.00	47664	DETROIT-WARREN-DEARBORN	MIDDLE	N
SOUTHEAST MICHIGAN	26	087	3405.00	47664	DETROIT-WARREN-DEARBORN	MODERATE	N
SOUTHEAST MICHIGAN	26	087	3410.00	47664	DETROIT-WARREN-DEARBORN	MIDDLE	N
SOUTHEAST MICHIGAN	26	087	3415.00	47664	DETROIT-WARREN-DEARBORN	MIDDLE	N
SOUTHEAST MICHIGAN	26	087	3420.00	47664	DETROIT-WARREN-DEARBORN	MIDDLE	N
SOUTHEAST MICHIGAN	26	087	3421.00	47664	DETROIT-WARREN-DEARBORN	MODERATE	N
SOUTHEAST MICHIGAN	26	093	7101.00	47664	DETROIT-WARREN-DEARBORN	UPPER	N
SOUTHEAST MICHIGAN	26	093	7103.00	47664	DETROIT-WARREN-DEARBORN	MIDDLE	N
SOUTHEAST MICHIGAN	26	093	7105.00	47664	DETROIT-WARREN-DEARBORN	UPPER	N
SOUTHEAST MICHIGAN	26	093	7107.00	47664	DETROIT-WARREN-DEARBORN	MIDDLE	N
SOUTHEAST MICHIGAN	26	093	7110.00	47664	DETROIT-WARREN-DEARBORN	MIDDLE	N
SOUTHEAST MICHIGAN	26	093	7121.01	47664	DETROIT-WARREN-DEARBORN	MIDDLE	N
SOUTHEAST MICHIGAN	26	093	7121.02	47664	DETROIT-WARREN-DEARBORN	UPPER	N
SOUTHEAST MICHIGAN	26	093	7126.01	47664	DETROIT-WARREN-DEARBORN	MIDDLE	N
SOUTHEAST MICHIGAN	26	093	7126.02	47664	DETROIT-WARREN-DEARBORN	UPPER	N
SOUTHEAST MICHIGAN	26	093	7131.00	47664	DETROIT-WARREN-DEARBORN	UPPER	N
SOUTHEAST MICHIGAN	26	093	7133.00	47664	DETROIT-WARREN-DEARBORN	UPPER	N
SOUTHEAST MICHIGAN	26	093	7135.00	47664	DETROIT-WARREN-DEARBORN	MIDDLE	N
SOUTHEAST MICHIGAN	26	093	7137.00	47664	DETROIT-WARREN-DEARBORN	UPPER	N
SOUTHEAST MICHIGAN	26	093	7201.00	47664	DETROIT-WARREN-DEARBORN	MIDDLE	N
SOUTHEAST MICHIGAN	26	093	7211.00	47664	DETROIT-WARREN-DEARBORN	MIDDLE	N
SOUTHEAST MICHIGAN	26	093	7221.00	47664	DETROIT-WARREN-DEARBORN	MODERATE	N
SOUTHEAST MICHIGAN	26	093	7223.00	47664	DETROIT-WARREN-DEARBORN	MODERATE	N
SOUTHEAST MICHIGAN	26	093	7225.00	47664	DETROIT-WARREN-DEARBORN	MIDDLE	N
SOUTHEAST MICHIGAN	26	093	7240.01	47664	DETROIT-WARREN-DEARBORN	MODERATE	N
SOUTHEAST MICHIGAN	26	093	7240.02	47664	DETROIT-WARREN-DEARBORN	MIDDLE	N
SOUTHEAST MICHIGAN	26	093	7240.03	47664	DETROIT-WARREN-DEARBORN	MIDDLE	N
SOUTHEAST MICHIGAN	26	093	7250.00	47664	DETROIT-WARREN-DEARBORN	MODERATE	N
SOUTHEAST MICHIGAN	26	093	7251.01	47664	DETROIT-WARREN-DEARBORN	MODERATE	N
SOUTHEAST MICHIGAN	26	093	7301.01	47664	DETROIT-WARREN-DEARBORN	MIDDLE	N
SOUTHEAST MICHIGAN	26	093	7301.02	47664	DETROIT-WARREN-DEARBORN	MIDDLE	N
SOUTHEAST MICHIGAN	26	093	7306.00	47664	DETROIT-WARREN-DEARBORN	UPPER	N
SOUTHEAST MICHIGAN	26	093	7311.00	47664	DETROIT-WARREN-DEARBORN	MIDDLE	N

*MINORITY: "Y" = 50% OR GREATER

COMERICA BANK
CENSUS TRACT LISTINGS
MICHIGAN
CRA ASSESSMENT AREA

ASSESSMENT AREA	STATE	COUNTY	CENSUS TRACT	MSA/MD	MSA NAME	TRACT INCOME LEVEL	*MINORITY
SOUTHEAST MICHIGAN	26	093	7321.00	47664	DETROIT-WARREN-DEARBORN	MODERATE	N
SOUTHEAST MICHIGAN	26	093	7331.00	47664	DETROIT-WARREN-DEARBORN	MIDDLE	N
SOUTHEAST MICHIGAN	26	093	7336.03	47664	DETROIT-WARREN-DEARBORN	MIDDLE	N
SOUTHEAST MICHIGAN	26	093	7336.04	47664	DETROIT-WARREN-DEARBORN	MIDDLE	N
SOUTHEAST MICHIGAN	26	093	7402.00	47664	DETROIT-WARREN-DEARBORN	UPPER	N
SOUTHEAST MICHIGAN	26	093	7403.00	47664	DETROIT-WARREN-DEARBORN	UPPER	N
SOUTHEAST MICHIGAN	26	093	7405.00	47664	DETROIT-WARREN-DEARBORN	UPPER	N
SOUTHEAST MICHIGAN	26	093	7406.00	47664	DETROIT-WARREN-DEARBORN	MIDDLE	N
SOUTHEAST MICHIGAN	26	093	7407.00	47664	DETROIT-WARREN-DEARBORN	MIDDLE	N
SOUTHEAST MICHIGAN	26	093	7408.00	47664	DETROIT-WARREN-DEARBORN	MIDDLE	N
SOUTHEAST MICHIGAN	26	093	7409.00	47664	DETROIT-WARREN-DEARBORN	UPPER	N
SOUTHEAST MICHIGAN	26	093	7411.00	47664	DETROIT-WARREN-DEARBORN	MIDDLE	N
SOUTHEAST MICHIGAN	26	093	7416.01	47664	DETROIT-WARREN-DEARBORN	MODERATE	N
SOUTHEAST MICHIGAN	26	093	7416.02	47664	DETROIT-WARREN-DEARBORN	UPPER	N
SOUTHEAST MICHIGAN	26	093	7422.01	47664	DETROIT-WARREN-DEARBORN	UPPER	N
SOUTHEAST MICHIGAN	26	093	7422.02	47664	DETROIT-WARREN-DEARBORN	MODERATE	N
SOUTHEAST MICHIGAN	26	093	7424.03	47664	DETROIT-WARREN-DEARBORN	MIDDLE	N
SOUTHEAST MICHIGAN	26	093	7425.00	47664	DETROIT-WARREN-DEARBORN	MIDDLE	N
SOUTHEAST MICHIGAN	26	093	7427.00	47664	DETROIT-WARREN-DEARBORN	UPPER	N
SOUTHEAST MICHIGAN	26	093	7429.00	47664	DETROIT-WARREN-DEARBORN	UPPER	N
SOUTHEAST MICHIGAN	26	093	7433.00	47664	DETROIT-WARREN-DEARBORN	UPPER	N
SOUTHEAST MICHIGAN	26	093	7434.00	47664	DETROIT-WARREN-DEARBORN	UPPER	N
SOUTHEAST MICHIGAN	26	093	7435.00	47664	DETROIT-WARREN-DEARBORN	MIDDLE	N
SOUTHEAST MICHIGAN	26	093	7436.00	47664	DETROIT-WARREN-DEARBORN	MIDDLE	N
SOUTHEAST MICHIGAN	26	093	7437.00	47664	DETROIT-WARREN-DEARBORN	MODERATE	N
SOUTHEAST MICHIGAN	26	093	7438.00	47664	DETROIT-WARREN-DEARBORN	UPPER	N
SOUTHEAST MICHIGAN	26	093	7439.00	47664	DETROIT-WARREN-DEARBORN	MIDDLE	N
SOUTHEAST MICHIGAN	26	093	7442.00	47664	DETROIT-WARREN-DEARBORN	UPPER	N
SOUTHEAST MICHIGAN	26	093	7444.00	47664	DETROIT-WARREN-DEARBORN	MIDDLE	N
SOUTHEAST MICHIGAN	26	093	7446.00	47664	DETROIT-WARREN-DEARBORN	UPPER	N
SOUTHEAST MICHIGAN	26	093	7447.00	47664	DETROIT-WARREN-DEARBORN	MIDDLE	N
SOUTHEAST MICHIGAN	26	093	7448.00	47664	DETROIT-WARREN-DEARBORN	UPPER	N
SOUTHEAST MICHIGAN	26	093	7449.00	47664	DETROIT-WARREN-DEARBORN	MIDDLE	N
SOUTHEAST MICHIGAN	26	099	2067.00	47664	DETROIT-WARREN-DEARBORN	MODERATE	N

*MINORITY: "Y" = 50% OR GREATER

COMERICA BANK
CENSUS TRACT LISTINGS
MICHIGAN
CRA ASSESSMENT AREA

ASSESSMENT AREA	STATE	COUNTY	CENSUS TRACT	MSA/MD	MSA NAME	TRACT INCOME LEVEL	*MINORITY
SOUTHEAST MICHIGAN	26	099	2100.00	47664	DETROIT-WARREN-DEARBORN	MIDDLE	N
SOUTHEAST MICHIGAN	26	099	2110.00	47664	DETROIT-WARREN-DEARBORN	MIDDLE	N
SOUTHEAST MICHIGAN	26	099	2120.00	47664	DETROIT-WARREN-DEARBORN	MIDDLE	N
SOUTHEAST MICHIGAN	26	099	2140.00	47664	DETROIT-WARREN-DEARBORN	MIDDLE	N
SOUTHEAST MICHIGAN	26	099	2145.00	47664	DETROIT-WARREN-DEARBORN	MIDDLE	N
SOUTHEAST MICHIGAN	26	099	2150.00	47664	DETROIT-WARREN-DEARBORN	UPPER	N
SOUTHEAST MICHIGAN	26	099	2152.01	47664	DETROIT-WARREN-DEARBORN	UPPER	N
SOUTHEAST MICHIGAN	26	099	2152.02	47664	DETROIT-WARREN-DEARBORN	UPPER	N
SOUTHEAST MICHIGAN	26	099	2153.00	47664	DETROIT-WARREN-DEARBORN	MIDDLE	N
SOUTHEAST MICHIGAN	26	099	2155.00	47664	DETROIT-WARREN-DEARBORN	MIDDLE	N
SOUTHEAST MICHIGAN	26	099	2160.00	47664	DETROIT-WARREN-DEARBORN	UPPER	N
SOUTHEAST MICHIGAN	26	099	2170.00	47664	DETROIT-WARREN-DEARBORN	MIDDLE	N
SOUTHEAST MICHIGAN	26	099	2180.01	47664	DETROIT-WARREN-DEARBORN	MODERATE	N
SOUTHEAST MICHIGAN	26	099	2180.02	47664	DETROIT-WARREN-DEARBORN	MODERATE	N
SOUTHEAST MICHIGAN	26	099	2200.02	47664	DETROIT-WARREN-DEARBORN	MIDDLE	N
SOUTHEAST MICHIGAN	26	099	2200.03	47664	DETROIT-WARREN-DEARBORN	UPPER	N
SOUTHEAST MICHIGAN	26	099	2200.04	47664	DETROIT-WARREN-DEARBORN	MIDDLE	N
SOUTHEAST MICHIGAN	26	099	2211.00	47664	DETROIT-WARREN-DEARBORN	MIDDLE	N
SOUTHEAST MICHIGAN	26	099	2212.00	47664	DETROIT-WARREN-DEARBORN	MIDDLE	N
SOUTHEAST MICHIGAN	26	099	2215.00	47664	DETROIT-WARREN-DEARBORN	UPPER	N
SOUTHEAST MICHIGAN	26	099	2218.00	47664	DETROIT-WARREN-DEARBORN	UPPER	N
SOUTHEAST MICHIGAN	26	099	2221.03	47664	DETROIT-WARREN-DEARBORN	MIDDLE	N
SOUTHEAST MICHIGAN	26	099	2221.04	47664	DETROIT-WARREN-DEARBORN	MODERATE	N
SOUTHEAST MICHIGAN	26	099	2221.05	47664	DETROIT-WARREN-DEARBORN	UPPER	N
SOUTHEAST MICHIGAN	26	099	2221.06	47664	DETROIT-WARREN-DEARBORN	MODERATE	N
SOUTHEAST MICHIGAN	26	099	2225.00	47664	DETROIT-WARREN-DEARBORN	MIDDLE	N
SOUTHEAST MICHIGAN	26	099	2228.00	47664	DETROIT-WARREN-DEARBORN	MIDDLE	N
SOUTHEAST MICHIGAN	26	099	2234.01	47664	DETROIT-WARREN-DEARBORN	UPPER	N
SOUTHEAST MICHIGAN	26	099	2234.02	47664	DETROIT-WARREN-DEARBORN	UPPER	N
SOUTHEAST MICHIGAN	26	099	2235.00	47664	DETROIT-WARREN-DEARBORN	MIDDLE	N
SOUTHEAST MICHIGAN	26	099	2238.01	47664	DETROIT-WARREN-DEARBORN	UPPER	N
SOUTHEAST MICHIGAN	26	099	2238.02	47664	DETROIT-WARREN-DEARBORN	UPPER	N
SOUTHEAST MICHIGAN	26	099	2238.03	47664	DETROIT-WARREN-DEARBORN	MIDDLE	N
SOUTHEAST MICHIGAN	26	099	2239.01	47664	DETROIT-WARREN-DEARBORN	UPPER	N

*MINORITY: "Y" = 50% OR GREATER

COMERICA BANK
CENSUS TRACT LISTINGS
MICHIGAN
CRA ASSESSMENT AREA

ASSESSMENT AREA	STATE	COUNTY	CENSUS TRACT	MSA/MD	MSA NAME	TRACT INCOME LEVEL	*MINORITY
SOUTHEAST MICHIGAN	26	099	2239.02	47664	DETROIT-WARREN-DEARBORN	UPPER	N
SOUTHEAST MICHIGAN	26	099	2240.01	47664	DETROIT-WARREN-DEARBORN	UPPER	N
SOUTHEAST MICHIGAN	26	099	2240.02	47664	DETROIT-WARREN-DEARBORN	UPPER	N
SOUTHEAST MICHIGAN	26	099	2241.01	47664	DETROIT-WARREN-DEARBORN	UPPER	N
SOUTHEAST MICHIGAN	26	099	2241.02	47664	DETROIT-WARREN-DEARBORN	UPPER	N
SOUTHEAST MICHIGAN	26	099	2242.01	47664	DETROIT-WARREN-DEARBORN	UPPER	N
SOUTHEAST MICHIGAN	26	099	2242.02	47664	DETROIT-WARREN-DEARBORN	MIDDLE	N
SOUTHEAST MICHIGAN	26	099	2243.00	47664	DETROIT-WARREN-DEARBORN	MIDDLE	N
SOUTHEAST MICHIGAN	26	099	2244.00	47664	DETROIT-WARREN-DEARBORN	MIDDLE	N
SOUTHEAST MICHIGAN	26	099	2245.00	47664	DETROIT-WARREN-DEARBORN	MIDDLE	N
SOUTHEAST MICHIGAN	26	099	2246.00	47664	DETROIT-WARREN-DEARBORN	MODERATE	N
SOUTHEAST MICHIGAN	26	099	2251.00	47664	DETROIT-WARREN-DEARBORN	MODERATE	N
SOUTHEAST MICHIGAN	26	099	2252.00	47664	DETROIT-WARREN-DEARBORN	UPPER	N
SOUTHEAST MICHIGAN	26	099	2253.00	47664	DETROIT-WARREN-DEARBORN	MIDDLE	N
SOUTHEAST MICHIGAN	26	099	2254.01	47664	DETROIT-WARREN-DEARBORN	MIDDLE	N
SOUTHEAST MICHIGAN	26	099	2254.02	47664	DETROIT-WARREN-DEARBORN	UPPER	N
SOUTHEAST MICHIGAN	26	099	2255.00	47664	DETROIT-WARREN-DEARBORN	UPPER	N
SOUTHEAST MICHIGAN	26	099	2256.00	47664	DETROIT-WARREN-DEARBORN	MIDDLE	N
SOUTHEAST MICHIGAN	26	099	2257.01	47664	DETROIT-WARREN-DEARBORN	MODERATE	N
SOUTHEAST MICHIGAN	26	099	2257.02	47664	DETROIT-WARREN-DEARBORN	MODERATE	N
SOUTHEAST MICHIGAN	26	099	2258.00	47664	DETROIT-WARREN-DEARBORN	MIDDLE	N
SOUTHEAST MICHIGAN	26	099	2259.00	47664	DETROIT-WARREN-DEARBORN	MIDDLE	N
SOUTHEAST MICHIGAN	26	099	2261.01	47664	DETROIT-WARREN-DEARBORN	UPPER	N
SOUTHEAST MICHIGAN	26	099	2261.02	47664	DETROIT-WARREN-DEARBORN	UPPER	N
SOUTHEAST MICHIGAN	26	099	2264.00	47664	DETROIT-WARREN-DEARBORN	UPPER	N
SOUTHEAST MICHIGAN	26	099	2267.00	47664	DETROIT-WARREN-DEARBORN	MIDDLE	N
SOUTHEAST MICHIGAN	26	099	2270.00	47664	DETROIT-WARREN-DEARBORN	UPPER	N
SOUTHEAST MICHIGAN	26	099	2273.00	47664	DETROIT-WARREN-DEARBORN	MIDDLE	N
SOUTHEAST MICHIGAN	26	099	2280.00	47664	DETROIT-WARREN-DEARBORN	MIDDLE	N
SOUTHEAST MICHIGAN	26	099	2281.00	47664	DETROIT-WARREN-DEARBORN	MODERATE	N
SOUTHEAST MICHIGAN	26	099	2300.00	47664	DETROIT-WARREN-DEARBORN	MODERATE	N
SOUTHEAST MICHIGAN	26	099	2302.00	47664	DETROIT-WARREN-DEARBORN	MIDDLE	N
SOUTHEAST MICHIGAN	26	099	2303.00	47664	DETROIT-WARREN-DEARBORN	MIDDLE	N
SOUTHEAST MICHIGAN	26	099	2304.00	47664	DETROIT-WARREN-DEARBORN	MIDDLE	N

*MINORITY: "Y" = 50% OR GREATER

COMERICA BANK
CENSUS TRACT LISTINGS
MICHIGAN
CRA ASSESSMENT AREA

ASSESSMENT AREA	STATE	COUNTY	CENSUS TRACT	MSA/MD	MSA NAME	TRACT INCOME LEVEL	*MINORITY
SOUTHEAST MICHIGAN	26	099	2305.01	47664	DETROIT-WARREN-DEARBORN	MODERATE	N
SOUTHEAST MICHIGAN	26	099	2305.02	47664	DETROIT-WARREN-DEARBORN	NA	N
SOUTHEAST MICHIGAN	26	099	2306.02	47664	DETROIT-WARREN-DEARBORN	MIDDLE	N
SOUTHEAST MICHIGAN	26	099	2306.03	47664	DETROIT-WARREN-DEARBORN	MIDDLE	N
SOUTHEAST MICHIGAN	26	099	2306.04	47664	DETROIT-WARREN-DEARBORN	UPPER	N
SOUTHEAST MICHIGAN	26	099	2307.00	47664	DETROIT-WARREN-DEARBORN	MIDDLE	N
SOUTHEAST MICHIGAN	26	099	2308.00	47664	DETROIT-WARREN-DEARBORN	MODERATE	N
SOUTHEAST MICHIGAN	26	099	2309.01	47664	DETROIT-WARREN-DEARBORN	MIDDLE	N
SOUTHEAST MICHIGAN	26	099	2309.02	47664	DETROIT-WARREN-DEARBORN	MIDDLE	N
SOUTHEAST MICHIGAN	26	099	2310.00	47664	DETROIT-WARREN-DEARBORN	MIDDLE	N
SOUTHEAST MICHIGAN	26	099	2311.00	47664	DETROIT-WARREN-DEARBORN	MODERATE	N
SOUTHEAST MICHIGAN	26	099	2312.00	47664	DETROIT-WARREN-DEARBORN	MIDDLE	N
SOUTHEAST MICHIGAN	26	099	2314.00	47664	DETROIT-WARREN-DEARBORN	MODERATE	N
SOUTHEAST MICHIGAN	26	099	2315.00	47664	DETROIT-WARREN-DEARBORN	MODERATE	N
SOUTHEAST MICHIGAN	26	099	2316.00	47664	DETROIT-WARREN-DEARBORN	MODERATE	N
SOUTHEAST MICHIGAN	26	099	2317.00	47664	DETROIT-WARREN-DEARBORN	MIDDLE	N
SOUTHEAST MICHIGAN	26	099	2318.00	47664	DETROIT-WARREN-DEARBORN	MODERATE	N
SOUTHEAST MICHIGAN	26	099	2319.00	47664	DETROIT-WARREN-DEARBORN	MODERATE	N
SOUTHEAST MICHIGAN	26	099	2320.00	47664	DETROIT-WARREN-DEARBORN	MIDDLE	N
SOUTHEAST MICHIGAN	26	099	2321.00	47664	DETROIT-WARREN-DEARBORN	MIDDLE	N
SOUTHEAST MICHIGAN	26	099	2322.00	47664	DETROIT-WARREN-DEARBORN	MODERATE	N
SOUTHEAST MICHIGAN	26	099	2323.01	47664	DETROIT-WARREN-DEARBORN	MODERATE	N
SOUTHEAST MICHIGAN	26	099	2324.00	47664	DETROIT-WARREN-DEARBORN	MODERATE	N
SOUTHEAST MICHIGAN	26	099	2325.00	47664	DETROIT-WARREN-DEARBORN	MIDDLE	N
SOUTHEAST MICHIGAN	26	099	2330.00	47664	DETROIT-WARREN-DEARBORN	MIDDLE	N
SOUTHEAST MICHIGAN	26	099	2400.00	47664	DETROIT-WARREN-DEARBORN	LOW	N
SOUTHEAST MICHIGAN	26	099	2403.00	47664	DETROIT-WARREN-DEARBORN	MIDDLE	N
SOUTHEAST MICHIGAN	26	099	2404.00	47664	DETROIT-WARREN-DEARBORN	MIDDLE	N
SOUTHEAST MICHIGAN	26	099	2405.00	47664	DETROIT-WARREN-DEARBORN	MODERATE	N
SOUTHEAST MICHIGAN	26	099	2406.01	47664	DETROIT-WARREN-DEARBORN	MIDDLE	N
SOUTHEAST MICHIGAN	26	099	2406.02	47664	DETROIT-WARREN-DEARBORN	MIDDLE	N
SOUTHEAST MICHIGAN	26	099	2407.00	47664	DETROIT-WARREN-DEARBORN	MIDDLE	N
SOUTHEAST MICHIGAN	26	099	2408.01	47664	DETROIT-WARREN-DEARBORN	MIDDLE	N
SOUTHEAST MICHIGAN	26	099	2408.02	47664	DETROIT-WARREN-DEARBORN	MODERATE	N

*MINORITY: "Y" = 50% OR GREATER

COMERICA BANK
CENSUS TRACT LISTINGS
MICHIGAN
CRA ASSESSMENT AREA

ASSESSMENT AREA	STATE	COUNTY	CENSUS TRACT	MSA/MD	MSA NAME	TRACT INCOME LEVEL	*MINORITY
SOUTHEAST MICHIGAN	26	099	2409.00	47664	DETROIT-WARREN-DEARBORN	MIDDLE	N
SOUTHEAST MICHIGAN	26	099	2410.00	47664	DETROIT-WARREN-DEARBORN	MODERATE	N
SOUTHEAST MICHIGAN	26	099	2412.00	47664	DETROIT-WARREN-DEARBORN	MODERATE	N
SOUTHEAST MICHIGAN	26	099	2413.00	47664	DETROIT-WARREN-DEARBORN	MODERATE	N
SOUTHEAST MICHIGAN	26	099	2414.00	47664	DETROIT-WARREN-DEARBORN	MIDDLE	N
SOUTHEAST MICHIGAN	26	099	2415.00	47664	DETROIT-WARREN-DEARBORN	MODERATE	N
SOUTHEAST MICHIGAN	26	099	2416.00	47664	DETROIT-WARREN-DEARBORN	MODERATE	N
SOUTHEAST MICHIGAN	26	099	2417.00	47664	DETROIT-WARREN-DEARBORN	MODERATE	N
SOUTHEAST MICHIGAN	26	099	2418.00	47664	DETROIT-WARREN-DEARBORN	MODERATE	Y
SOUTHEAST MICHIGAN	26	099	2419.00	47664	DETROIT-WARREN-DEARBORN	MODERATE	N
SOUTHEAST MICHIGAN	26	099	2420.01	47664	DETROIT-WARREN-DEARBORN	MODERATE	N
SOUTHEAST MICHIGAN	26	099	2420.02	47664	DETROIT-WARREN-DEARBORN	MIDDLE	N
SOUTHEAST MICHIGAN	26	099	2420.03	47664	DETROIT-WARREN-DEARBORN	MODERATE	N
SOUTHEAST MICHIGAN	26	099	2421.00	47664	DETROIT-WARREN-DEARBORN	MODERATE	Y
SOUTHEAST MICHIGAN	26	099	2425.00	47664	DETROIT-WARREN-DEARBORN	MIDDLE	N
SOUTHEAST MICHIGAN	26	099	2430.00	47664	DETROIT-WARREN-DEARBORN	UPPER	N
SOUTHEAST MICHIGAN	26	099	2435.01	47664	DETROIT-WARREN-DEARBORN	UPPER	N
SOUTHEAST MICHIGAN	26	099	2435.02	47664	DETROIT-WARREN-DEARBORN	MODERATE	N
SOUTHEAST MICHIGAN	26	099	2440.00	47664	DETROIT-WARREN-DEARBORN	MIDDLE	N
SOUTHEAST MICHIGAN	26	099	2450.00	47664	DETROIT-WARREN-DEARBORN	MODERATE	Y
SOUTHEAST MICHIGAN	26	099	2451.00	47664	DETROIT-WARREN-DEARBORN	MODERATE	N
SOUTHEAST MICHIGAN	26	099	2452.00	47664	DETROIT-WARREN-DEARBORN	LOW	N
SOUTHEAST MICHIGAN	26	099	2453.00	47664	DETROIT-WARREN-DEARBORN	MIDDLE	N
SOUTHEAST MICHIGAN	26	099	2454.00	47664	DETROIT-WARREN-DEARBORN	MIDDLE	Y
SOUTHEAST MICHIGAN	26	099	2471.00	47664	DETROIT-WARREN-DEARBORN	NA	N
SOUTHEAST MICHIGAN	26	099	2472.01	47664	DETROIT-WARREN-DEARBORN	MIDDLE	N
SOUTHEAST MICHIGAN	26	099	2472.02	47664	DETROIT-WARREN-DEARBORN	MIDDLE	N
SOUTHEAST MICHIGAN	26	099	2473.01	47664	DETROIT-WARREN-DEARBORN	MIDDLE	N
SOUTHEAST MICHIGAN	26	099	2473.02	47664	DETROIT-WARREN-DEARBORN	UPPER	N
SOUTHEAST MICHIGAN	26	099	2474.00	47664	DETROIT-WARREN-DEARBORN	UPPER	N
SOUTHEAST MICHIGAN	26	099	2475.00	47664	DETROIT-WARREN-DEARBORN	MODERATE	N
SOUTHEAST MICHIGAN	26	099	2476.01	47664	DETROIT-WARREN-DEARBORN	LOW	Y
SOUTHEAST MICHIGAN	26	099	2476.02	47664	DETROIT-WARREN-DEARBORN	MIDDLE	N
SOUTHEAST MICHIGAN	26	099	2500.00	47664	DETROIT-WARREN-DEARBORN	MIDDLE	N

*MINORITY: "Y" = 50% OR GREATER

COMERICA BANK
CENSUS TRACT LISTINGS
MICHIGAN
CRA ASSESSMENT AREA

ASSESSMENT AREA	STATE	COUNTY	CENSUS TRACT	MSA/MD	MSA NAME	TRACT INCOME LEVEL	*MINORITY
SOUTHEAST MICHIGAN	26	099	2501.00	47664	DETROIT-WARREN-DEARBORN	MODERATE	N
SOUTHEAST MICHIGAN	26	099	2502.00	47664	DETROIT-WARREN-DEARBORN	MIDDLE	N
SOUTHEAST MICHIGAN	26	099	2503.00	47664	DETROIT-WARREN-DEARBORN	MIDDLE	N
SOUTHEAST MICHIGAN	26	099	2504.00	47664	DETROIT-WARREN-DEARBORN	MIDDLE	N
SOUTHEAST MICHIGAN	26	099	2505.00	47664	DETROIT-WARREN-DEARBORN	MIDDLE	N
SOUTHEAST MICHIGAN	26	099	2506.00	47664	DETROIT-WARREN-DEARBORN	MODERATE	N
SOUTHEAST MICHIGAN	26	099	2507.00	47664	DETROIT-WARREN-DEARBORN	MIDDLE	N
SOUTHEAST MICHIGAN	26	099	2508.00	47664	DETROIT-WARREN-DEARBORN	MIDDLE	N
SOUTHEAST MICHIGAN	26	099	2509.00	47664	DETROIT-WARREN-DEARBORN	MODERATE	N
SOUTHEAST MICHIGAN	26	099	2510.00	47664	DETROIT-WARREN-DEARBORN	MODERATE	N
SOUTHEAST MICHIGAN	26	099	2511.00	47664	DETROIT-WARREN-DEARBORN	MIDDLE	N
SOUTHEAST MICHIGAN	26	099	2512.00	47664	DETROIT-WARREN-DEARBORN	MIDDLE	N
SOUTHEAST MICHIGAN	26	099	2513.00	47664	DETROIT-WARREN-DEARBORN	MIDDLE	N
SOUTHEAST MICHIGAN	26	099	2514.00	47664	DETROIT-WARREN-DEARBORN	MIDDLE	N
SOUTHEAST MICHIGAN	26	099	2515.00	47664	DETROIT-WARREN-DEARBORN	MIDDLE	N
SOUTHEAST MICHIGAN	26	099	2516.00	47664	DETROIT-WARREN-DEARBORN	MIDDLE	N
SOUTHEAST MICHIGAN	26	099	2517.00	47664	DETROIT-WARREN-DEARBORN	MODERATE	N
SOUTHEAST MICHIGAN	26	099	2518.00	47664	DETROIT-WARREN-DEARBORN	MIDDLE	N
SOUTHEAST MICHIGAN	26	099	2519.00	47664	DETROIT-WARREN-DEARBORN	MIDDLE	N
SOUTHEAST MICHIGAN	26	099	2520.00	47664	DETROIT-WARREN-DEARBORN	MIDDLE	N
SOUTHEAST MICHIGAN	26	099	2521.00	47664	DETROIT-WARREN-DEARBORN	MODERATE	N
SOUTHEAST MICHIGAN	26	099	2522.00	47664	DETROIT-WARREN-DEARBORN	UPPER	N
SOUTHEAST MICHIGAN	26	099	2540.00	47664	DETROIT-WARREN-DEARBORN	MIDDLE	N
SOUTHEAST MICHIGAN	26	099	2541.00	47664	DETROIT-WARREN-DEARBORN	MODERATE	N
SOUTHEAST MICHIGAN	26	099	2542.00	47664	DETROIT-WARREN-DEARBORN	MIDDLE	N
SOUTHEAST MICHIGAN	26	099	2545.00	47664	DETROIT-WARREN-DEARBORN	MODERATE	N
SOUTHEAST MICHIGAN	26	099	2550.00	47664	DETROIT-WARREN-DEARBORN	MODERATE	N
SOUTHEAST MICHIGAN	26	099	2551.00	47664	DETROIT-WARREN-DEARBORN	MODERATE	N
SOUTHEAST MICHIGAN	26	099	2552.00	47664	DETROIT-WARREN-DEARBORN	MODERATE	N
SOUTHEAST MICHIGAN	26	099	2553.00	47664	DETROIT-WARREN-DEARBORN	MODERATE	N
SOUTHEAST MICHIGAN	26	099	2554.00	47664	DETROIT-WARREN-DEARBORN	MIDDLE	N
SOUTHEAST MICHIGAN	26	099	2555.00	47664	DETROIT-WARREN-DEARBORN	MIDDLE	N
SOUTHEAST MICHIGAN	26	099	2556.00	47664	DETROIT-WARREN-DEARBORN	MODERATE	N
SOUTHEAST MICHIGAN	26	099	2557.00	47664	DETROIT-WARREN-DEARBORN	MODERATE	N

*MINORITY: "Y" = 50% OR GREATER

COMERICA BANK
CENSUS TRACT LISTINGS
MICHIGAN
CRA ASSESSMENT AREA

ASSESSMENT AREA	STATE	COUNTY	CENSUS TRACT	MSA/MD	MSA NAME	TRACT INCOME LEVEL	*MINORITY
SOUTHEAST MICHIGAN	26	099	2558.00	47664	DETROIT-WARREN-DEARBORN	MODERATE	N
SOUTHEAST MICHIGAN	26	099	2559.00	47664	DETROIT-WARREN-DEARBORN	MODERATE	N
SOUTHEAST MICHIGAN	26	099	2560.00	47664	DETROIT-WARREN-DEARBORN	MODERATE	N
SOUTHEAST MICHIGAN	26	099	2561.00	47664	DETROIT-WARREN-DEARBORN	MODERATE	N
SOUTHEAST MICHIGAN	26	099	2562.00	47664	DETROIT-WARREN-DEARBORN	MODERATE	N
SOUTHEAST MICHIGAN	26	099	2563.00	47664	DETROIT-WARREN-DEARBORN	MODERATE	N
SOUTHEAST MICHIGAN	26	099	2564.00	47664	DETROIT-WARREN-DEARBORN	MODERATE	N
SOUTHEAST MICHIGAN	26	099	2565.00	47664	DETROIT-WARREN-DEARBORN	MODERATE	N
SOUTHEAST MICHIGAN	26	099	2566.00	47664	DETROIT-WARREN-DEARBORN	MODERATE	N
SOUTHEAST MICHIGAN	26	099	2567.00	47664	DETROIT-WARREN-DEARBORN	MODERATE	N
SOUTHEAST MICHIGAN	26	099	2568.00	47664	DETROIT-WARREN-DEARBORN	LOW	N
SOUTHEAST MICHIGAN	26	099	2580.00	47664	DETROIT-WARREN-DEARBORN	MODERATE	Y
SOUTHEAST MICHIGAN	26	099	2581.00	47664	DETROIT-WARREN-DEARBORN	MIDDLE	N
SOUTHEAST MICHIGAN	26	099	2582.00	47664	DETROIT-WARREN-DEARBORN	MODERATE	N
SOUTHEAST MICHIGAN	26	099	2583.00	47664	DETROIT-WARREN-DEARBORN	LOW	Y
SOUTHEAST MICHIGAN	26	099	2584.00	47664	DETROIT-WARREN-DEARBORN	LOW	Y
SOUTHEAST MICHIGAN	26	099	2585.00	47664	DETROIT-WARREN-DEARBORN	MIDDLE	Y
SOUTHEAST MICHIGAN	26	099	2586.00	47664	DETROIT-WARREN-DEARBORN	LOW	Y
SOUTHEAST MICHIGAN	26	099	2587.00	47664	DETROIT-WARREN-DEARBORN	MODERATE	Y
SOUTHEAST MICHIGAN	26	099	2588.00	47664	DETROIT-WARREN-DEARBORN	MODERATE	Y
SOUTHEAST MICHIGAN	26	099	2589.00	47664	DETROIT-WARREN-DEARBORN	MODERATE	Y
SOUTHEAST MICHIGAN	26	099	2600.00	47664	DETROIT-WARREN-DEARBORN	MIDDLE	N
SOUTHEAST MICHIGAN	26	099	2601.00	47664	DETROIT-WARREN-DEARBORN	MIDDLE	N
SOUTHEAST MICHIGAN	26	099	2602.00	47664	DETROIT-WARREN-DEARBORN	MIDDLE	N
SOUTHEAST MICHIGAN	26	099	2603.00	47664	DETROIT-WARREN-DEARBORN	MODERATE	N
SOUTHEAST MICHIGAN	26	099	2604.00	47664	DETROIT-WARREN-DEARBORN	MIDDLE	N
SOUTHEAST MICHIGAN	26	099	2606.00	47664	DETROIT-WARREN-DEARBORN	MODERATE	N
SOUTHEAST MICHIGAN	26	099	2607.00	47664	DETROIT-WARREN-DEARBORN	MODERATE	N
SOUTHEAST MICHIGAN	26	099	2608.00	47664	DETROIT-WARREN-DEARBORN	MIDDLE	N
SOUTHEAST MICHIGAN	26	099	2609.00	47664	DETROIT-WARREN-DEARBORN	MIDDLE	N
SOUTHEAST MICHIGAN	26	099	2610.00	47664	DETROIT-WARREN-DEARBORN	MIDDLE	N
SOUTHEAST MICHIGAN	26	099	2611.00	47664	DETROIT-WARREN-DEARBORN	MODERATE	N
SOUTHEAST MICHIGAN	26	099	2612.00	47664	DETROIT-WARREN-DEARBORN	MIDDLE	N
SOUTHEAST MICHIGAN	26	099	2613.00	47664	DETROIT-WARREN-DEARBORN	MIDDLE	N

*MINORITY: "Y" = 50% OR GREATER

COMERICA BANK
CENSUS TRACT LISTINGS
MICHIGAN
CRA ASSESSMENT AREA

ASSESSMENT AREA	STATE	COUNTY	CENSUS TRACT	MSA/MD	MSA NAME	TRACT INCOME LEVEL	*MINORITY
SOUTHEAST MICHIGAN	26	099	2614.00	47664	DETROIT-WARREN-DEARBORN	MIDDLE	N
SOUTHEAST MICHIGAN	26	099	2615.00	47664	DETROIT-WARREN-DEARBORN	MODERATE	N
SOUTHEAST MICHIGAN	26	099	2616.01	47664	DETROIT-WARREN-DEARBORN	MIDDLE	N
SOUTHEAST MICHIGAN	26	099	2617.00	47664	DETROIT-WARREN-DEARBORN	MODERATE	N
SOUTHEAST MICHIGAN	26	099	2618.00	47664	DETROIT-WARREN-DEARBORN	MODERATE	N
SOUTHEAST MICHIGAN	26	099	2619.00	47664	DETROIT-WARREN-DEARBORN	MODERATE	N
SOUTHEAST MICHIGAN	26	099	2620.00	47664	DETROIT-WARREN-DEARBORN	MIDDLE	N
SOUTHEAST MICHIGAN	26	099	2621.00	47664	DETROIT-WARREN-DEARBORN	MODERATE	N
SOUTHEAST MICHIGAN	26	099	2622.00	47664	DETROIT-WARREN-DEARBORN	MODERATE	N
SOUTHEAST MICHIGAN	26	099	2623.00	47664	DETROIT-WARREN-DEARBORN	MIDDLE	N
SOUTHEAST MICHIGAN	26	099	2624.00	47664	DETROIT-WARREN-DEARBORN	MODERATE	N
SOUTHEAST MICHIGAN	26	099	2625.00	47664	DETROIT-WARREN-DEARBORN	MODERATE	N
SOUTHEAST MICHIGAN	26	099	2626.00	47664	DETROIT-WARREN-DEARBORN	MODERATE	N
SOUTHEAST MICHIGAN	26	099	2627.00	47664	DETROIT-WARREN-DEARBORN	MODERATE	N
SOUTHEAST MICHIGAN	26	099	2628.00	47664	DETROIT-WARREN-DEARBORN	MODERATE	N
SOUTHEAST MICHIGAN	26	099	2629.00	47664	DETROIT-WARREN-DEARBORN	MODERATE	N
SOUTHEAST MICHIGAN	26	099	2632.00	47664	DETROIT-WARREN-DEARBORN	LOW	N
SOUTHEAST MICHIGAN	26	099	2634.00	47664	DETROIT-WARREN-DEARBORN	MODERATE	N
SOUTHEAST MICHIGAN	26	099	2635.00	47664	DETROIT-WARREN-DEARBORN	MODERATE	N
SOUTHEAST MICHIGAN	26	099	2636.00	47664	DETROIT-WARREN-DEARBORN	MODERATE	Y
SOUTHEAST MICHIGAN	26	099	2637.00	47664	DETROIT-WARREN-DEARBORN	MODERATE	Y
SOUTHEAST MICHIGAN	26	099	2638.00	47664	DETROIT-WARREN-DEARBORN	MODERATE	Y
SOUTHEAST MICHIGAN	26	099	2639.00	47664	DETROIT-WARREN-DEARBORN	MODERATE	Y
SOUTHEAST MICHIGAN	26	099	2640.00	47664	DETROIT-WARREN-DEARBORN	LOW	Y
SOUTHEAST MICHIGAN	26	099	2642.00	47664	DETROIT-WARREN-DEARBORN	LOW	Y
SOUTHEAST MICHIGAN	26	099	2676.00	47664	DETROIT-WARREN-DEARBORN	MIDDLE	N
SOUTHEAST MICHIGAN	26	099	2680.00	47664	DETROIT-WARREN-DEARBORN	MODERATE	N
SOUTHEAST MICHIGAN	26	099	2681.00	47664	DETROIT-WARREN-DEARBORN	MODERATE	N
SOUTHEAST MICHIGAN	26	099	2682.00	47664	DETROIT-WARREN-DEARBORN	MIDDLE	N
SOUTHEAST MICHIGAN	26	099	2683.00	47664	DETROIT-WARREN-DEARBORN	LOW	Y
SOUTHEAST MICHIGAN	26	099	2684.00	47664	DETROIT-WARREN-DEARBORN	LOW	N
SOUTHEAST MICHIGAN	26	099	9800.00	47664	DETROIT-WARREN-DEARBORN	NA	NA
SOUTHEAST MICHIGAN	26	099	9801.00	47664	DETROIT-WARREN-DEARBORN	NA	NA
SOUTHEAST MICHIGAN	26	099	9820.01	47664	DETROIT-WARREN-DEARBORN	NA	Y

*MINORITY: "Y" = 50% OR GREATER

COMERICA BANK
CENSUS TRACT LISTINGS
MICHIGAN
CRA ASSESSMENT AREA

ASSESSMENT AREA	STATE	COUNTY	CENSUS TRACT	MSA/MD	MSA NAME	TRACT INCOME LEVEL	*MINORITY
SOUTHEAST MICHIGAN	26	099	9820.02	47664	DETROIT-WARREN-DEARBORN	NA	N
SOUTHEAST MICHIGAN	26	099	9821.00	47664	DETROIT-WARREN-DEARBORN	NA	Y
SOUTHEAST MICHIGAN	26	099	9822.00	47664	DETROIT-WARREN-DEARBORN	NA	Y
SOUTHEAST MICHIGAN	26	099	9823.00	47664	DETROIT-WARREN-DEARBORN	NA	Y
SOUTHEAST MICHIGAN	26	099	9901.00	47664	DETROIT-WARREN-DEARBORN	NA	NA
SOUTHEAST MICHIGAN	26	125	1200.00	47664	DETROIT-WARREN-DEARBORN	MIDDLE	N
SOUTHEAST MICHIGAN	26	125	1203.00	47664	DETROIT-WARREN-DEARBORN	MIDDLE	N
SOUTHEAST MICHIGAN	26	125	1210.00	47664	DETROIT-WARREN-DEARBORN	MODERATE	N
SOUTHEAST MICHIGAN	26	125	1214.00	47664	DETROIT-WARREN-DEARBORN	UPPER	N
SOUTHEAST MICHIGAN	26	125	1215.00	47664	DETROIT-WARREN-DEARBORN	MIDDLE	N
SOUTHEAST MICHIGAN	26	125	1217.00	47664	DETROIT-WARREN-DEARBORN	MIDDLE	N
SOUTHEAST MICHIGAN	26	125	1218.00	47664	DETROIT-WARREN-DEARBORN	UPPER	N
SOUTHEAST MICHIGAN	26	125	1222.00	47664	DETROIT-WARREN-DEARBORN	MIDDLE	N
SOUTHEAST MICHIGAN	26	125	1224.00	47664	DETROIT-WARREN-DEARBORN	MIDDLE	N
SOUTHEAST MICHIGAN	26	125	1227.00	47664	DETROIT-WARREN-DEARBORN	MIDDLE	N
SOUTHEAST MICHIGAN	26	125	1229.00	47664	DETROIT-WARREN-DEARBORN	MIDDLE	N
SOUTHEAST MICHIGAN	26	125	1230.00	47664	DETROIT-WARREN-DEARBORN	MIDDLE	N
SOUTHEAST MICHIGAN	26	125	1231.00	47664	DETROIT-WARREN-DEARBORN	UPPER	N
SOUTHEAST MICHIGAN	26	125	1240.00	47664	DETROIT-WARREN-DEARBORN	MIDDLE	N
SOUTHEAST MICHIGAN	26	125	1245.00	47664	DETROIT-WARREN-DEARBORN	MODERATE	N
SOUTHEAST MICHIGAN	26	125	1250.00	47664	DETROIT-WARREN-DEARBORN	MIDDLE	N
SOUTHEAST MICHIGAN	26	125	1256.00	47664	DETROIT-WARREN-DEARBORN	MIDDLE	N
SOUTHEAST MICHIGAN	26	125	1262.00	47664	DETROIT-WARREN-DEARBORN	UPPER	N
SOUTHEAST MICHIGAN	26	125	1263.00	47664	DETROIT-WARREN-DEARBORN	MIDDLE	N
SOUTHEAST MICHIGAN	26	125	1264.00	47664	DETROIT-WARREN-DEARBORN	MIDDLE	N
SOUTHEAST MICHIGAN	26	125	1265.00	47664	DETROIT-WARREN-DEARBORN	UPPER	N
SOUTHEAST MICHIGAN	26	125	1270.00	47664	DETROIT-WARREN-DEARBORN	UPPER	N
SOUTHEAST MICHIGAN	26	125	1271.00	47664	DETROIT-WARREN-DEARBORN	UPPER	N
SOUTHEAST MICHIGAN	26	125	1272.00	47664	DETROIT-WARREN-DEARBORN	UPPER	N
SOUTHEAST MICHIGAN	26	125	1273.00	47664	DETROIT-WARREN-DEARBORN	MIDDLE	N
SOUTHEAST MICHIGAN	26	125	1274.00	47664	DETROIT-WARREN-DEARBORN	MIDDLE	N
SOUTHEAST MICHIGAN	26	125	1275.00	47664	DETROIT-WARREN-DEARBORN	MIDDLE	N
SOUTHEAST MICHIGAN	26	125	1276.00	47664	DETROIT-WARREN-DEARBORN	UPPER	N
SOUTHEAST MICHIGAN	26	125	1277.00	47664	DETROIT-WARREN-DEARBORN	MIDDLE	N

*MINORITY: "Y" = 50% OR GREATER

COMERICA BANK
CENSUS TRACT LISTINGS
MICHIGAN
CRA ASSESSMENT AREA

ASSESSMENT AREA	STATE	COUNTY	CENSUS TRACT	MSA/MD	MSA NAME	TRACT INCOME LEVEL	*MINORITY
SOUTHEAST MICHIGAN	26	125	1280.00	47664	DETROIT-WARREN-DEARBORN	MIDDLE	N
SOUTHEAST MICHIGAN	26	125	1281.00	47664	DETROIT-WARREN-DEARBORN	UPPER	N
SOUTHEAST MICHIGAN	26	125	1282.00	47664	DETROIT-WARREN-DEARBORN	UPPER	N
SOUTHEAST MICHIGAN	26	125	1283.00	47664	DETROIT-WARREN-DEARBORN	UPPER	N
SOUTHEAST MICHIGAN	26	125	1284.00	47664	DETROIT-WARREN-DEARBORN	MIDDLE	N
SOUTHEAST MICHIGAN	26	125	1285.00	47664	DETROIT-WARREN-DEARBORN	MIDDLE	N
SOUTHEAST MICHIGAN	26	125	1286.00	47664	DETROIT-WARREN-DEARBORN	UPPER	N
SOUTHEAST MICHIGAN	26	125	1287.00	47664	DETROIT-WARREN-DEARBORN	UPPER	N
SOUTHEAST MICHIGAN	26	125	1288.00	47664	DETROIT-WARREN-DEARBORN	MIDDLE	N
SOUTHEAST MICHIGAN	26	125	1289.00	47664	DETROIT-WARREN-DEARBORN	UPPER	N
SOUTHEAST MICHIGAN	26	125	1290.00	47664	DETROIT-WARREN-DEARBORN	UPPER	N
SOUTHEAST MICHIGAN	26	125	1300.00	47664	DETROIT-WARREN-DEARBORN	MIDDLE	N
SOUTHEAST MICHIGAN	26	125	1301.00	47664	DETROIT-WARREN-DEARBORN	UPPER	N
SOUTHEAST MICHIGAN	26	125	1302.00	47664	DETROIT-WARREN-DEARBORN	MIDDLE	N
SOUTHEAST MICHIGAN	26	125	1303.00	47664	DETROIT-WARREN-DEARBORN	UPPER	N
SOUTHEAST MICHIGAN	26	125	1304.00	47664	DETROIT-WARREN-DEARBORN	MIDDLE	N
SOUTHEAST MICHIGAN	26	125	1305.00	47664	DETROIT-WARREN-DEARBORN	MIDDLE	N
SOUTHEAST MICHIGAN	26	125	1306.00	47664	DETROIT-WARREN-DEARBORN	MIDDLE	N
SOUTHEAST MICHIGAN	26	125	1307.00	47664	DETROIT-WARREN-DEARBORN	MIDDLE	N
SOUTHEAST MICHIGAN	26	125	1311.00	47664	DETROIT-WARREN-DEARBORN	MIDDLE	N
SOUTHEAST MICHIGAN	26	125	1313.00	47664	DETROIT-WARREN-DEARBORN	UPPER	N
SOUTHEAST MICHIGAN	26	125	1314.00	47664	DETROIT-WARREN-DEARBORN	MIDDLE	N
SOUTHEAST MICHIGAN	26	125	1315.00	47664	DETROIT-WARREN-DEARBORN	UPPER	N
SOUTHEAST MICHIGAN	26	125	1316.00	47664	DETROIT-WARREN-DEARBORN	MIDDLE	N
SOUTHEAST MICHIGAN	26	125	1318.00	47664	DETROIT-WARREN-DEARBORN	MIDDLE	N
SOUTHEAST MICHIGAN	26	125	1321.00	47664	DETROIT-WARREN-DEARBORN	UPPER	N
SOUTHEAST MICHIGAN	26	125	1325.00	47664	DETROIT-WARREN-DEARBORN	MIDDLE	N
SOUTHEAST MICHIGAN	26	125	1326.00	47664	DETROIT-WARREN-DEARBORN	UPPER	N
SOUTHEAST MICHIGAN	26	125	1327.00	47664	DETROIT-WARREN-DEARBORN	UPPER	N
SOUTHEAST MICHIGAN	26	125	1330.01	47664	DETROIT-WARREN-DEARBORN	UPPER	N
SOUTHEAST MICHIGAN	26	125	1330.02	47664	DETROIT-WARREN-DEARBORN	UPPER	N
SOUTHEAST MICHIGAN	26	125	1330.03	47664	DETROIT-WARREN-DEARBORN	MIDDLE	N
SOUTHEAST MICHIGAN	26	125	1331.01	47664	DETROIT-WARREN-DEARBORN	LOW	Y
SOUTHEAST MICHIGAN	26	125	1331.02	47664	DETROIT-WARREN-DEARBORN	LOW	N

*MINORITY: "Y" = 50% OR GREATER

COMERICA BANK
CENSUS TRACT LISTINGS
MICHIGAN
CRA ASSESSMENT AREA

ASSESSMENT AREA	STATE	COUNTY	CENSUS TRACT	MSA/MD	MSA NAME	TRACT INCOME LEVEL	*MINORITY
SOUTHEAST MICHIGAN	26	125	1340.00	47664	DETROIT-WARREN-DEARBORN	UPPER	N
SOUTHEAST MICHIGAN	26	125	1343.00	47664	DETROIT-WARREN-DEARBORN	MIDDLE	N
SOUTHEAST MICHIGAN	26	125	1344.00	47664	DETROIT-WARREN-DEARBORN	MIDDLE	N
SOUTHEAST MICHIGAN	26	125	1345.00	47664	DETROIT-WARREN-DEARBORN	UPPER	N
SOUTHEAST MICHIGAN	26	125	1346.00	47664	DETROIT-WARREN-DEARBORN	MIDDLE	N
SOUTHEAST MICHIGAN	26	125	1347.00	47664	DETROIT-WARREN-DEARBORN	MODERATE	N
SOUTHEAST MICHIGAN	26	125	1348.00	47664	DETROIT-WARREN-DEARBORN	MIDDLE	N
SOUTHEAST MICHIGAN	26	125	1349.00	47664	DETROIT-WARREN-DEARBORN	MIDDLE	N
SOUTHEAST MICHIGAN	26	125	1350.00	47664	DETROIT-WARREN-DEARBORN	MODERATE	N
SOUTHEAST MICHIGAN	26	125	1351.00	47664	DETROIT-WARREN-DEARBORN	UPPER	N
SOUTHEAST MICHIGAN	26	125	1352.00	47664	DETROIT-WARREN-DEARBORN	UPPER	N
SOUTHEAST MICHIGAN	26	125	1353.00	47664	DETROIT-WARREN-DEARBORN	UPPER	N
SOUTHEAST MICHIGAN	26	125	1360.00	47664	DETROIT-WARREN-DEARBORN	MIDDLE	N
SOUTHEAST MICHIGAN	26	125	1361.01	47664	DETROIT-WARREN-DEARBORN	UPPER	Y
SOUTHEAST MICHIGAN	26	125	1361.02	47664	DETROIT-WARREN-DEARBORN	MODERATE	N
SOUTHEAST MICHIGAN	26	125	1363.00	47664	DETROIT-WARREN-DEARBORN	UPPER	N
SOUTHEAST MICHIGAN	26	125	1365.00	47664	DETROIT-WARREN-DEARBORN	MIDDLE	N
SOUTHEAST MICHIGAN	26	125	1366.01	47664	DETROIT-WARREN-DEARBORN	MIDDLE	Y
SOUTHEAST MICHIGAN	26	125	1366.02	47664	DETROIT-WARREN-DEARBORN	UPPER	Y
SOUTHEAST MICHIGAN	26	125	1367.00	47664	DETROIT-WARREN-DEARBORN	UPPER	N
SOUTHEAST MICHIGAN	26	125	1368.00	47664	DETROIT-WARREN-DEARBORN	MIDDLE	N
SOUTHEAST MICHIGAN	26	125	1371.01	47664	DETROIT-WARREN-DEARBORN	UPPER	N
SOUTHEAST MICHIGAN	26	125	1371.02	47664	DETROIT-WARREN-DEARBORN	UPPER	N
SOUTHEAST MICHIGAN	26	125	1374.00	47664	DETROIT-WARREN-DEARBORN	UPPER	N
SOUTHEAST MICHIGAN	26	125	1377.00	47664	DETROIT-WARREN-DEARBORN	MIDDLE	N
SOUTHEAST MICHIGAN	26	125	1378.00	47664	DETROIT-WARREN-DEARBORN	UPPER	N
SOUTHEAST MICHIGAN	26	125	1381.00	47664	DETROIT-WARREN-DEARBORN	UPPER	N
SOUTHEAST MICHIGAN	26	125	1383.01	47664	DETROIT-WARREN-DEARBORN	MIDDLE	N
SOUTHEAST MICHIGAN	26	125	1383.02	47664	DETROIT-WARREN-DEARBORN	UPPER	N
SOUTHEAST MICHIGAN	26	125	1386.00	47664	DETROIT-WARREN-DEARBORN	UPPER	N
SOUTHEAST MICHIGAN	26	125	1392.01	47664	DETROIT-WARREN-DEARBORN	UPPER	N
SOUTHEAST MICHIGAN	26	125	1392.02	47664	DETROIT-WARREN-DEARBORN	MIDDLE	N
SOUTHEAST MICHIGAN	26	125	1394.00	47664	DETROIT-WARREN-DEARBORN	UPPER	N
SOUTHEAST MICHIGAN	26	125	1401.01	47664	DETROIT-WARREN-DEARBORN	MIDDLE	N

*MINORITY: "Y" = 50% OR GREATER

COMERICA BANK
CENSUS TRACT LISTINGS
MICHIGAN
CRA ASSESSMENT AREA

ASSESSMENT AREA	STATE	COUNTY	CENSUS TRACT	MSA/MD	MSA NAME	TRACT INCOME LEVEL	*MINORITY
SOUTHEAST MICHIGAN	26	125	1403.01	47664	DETROIT-WARREN-DEARBORN	MIDDLE	Y
SOUTHEAST MICHIGAN	26	125	1403.03	47664	DETROIT-WARREN-DEARBORN	MIDDLE	N
SOUTHEAST MICHIGAN	26	125	1405.00	47664	DETROIT-WARREN-DEARBORN	MIDDLE	N
SOUTHEAST MICHIGAN	26	125	1406.00	47664	DETROIT-WARREN-DEARBORN	MODERATE	Y
SOUTHEAST MICHIGAN	26	125	1407.00	47664	DETROIT-WARREN-DEARBORN	MIDDLE	N
SOUTHEAST MICHIGAN	26	125	1408.00	47664	DETROIT-WARREN-DEARBORN	MIDDLE	N
SOUTHEAST MICHIGAN	26	125	1409.00	47664	DETROIT-WARREN-DEARBORN	MIDDLE	Y
SOUTHEAST MICHIGAN	26	125	1410.01	47664	DETROIT-WARREN-DEARBORN	LOW	Y
SOUTHEAST MICHIGAN	26	125	1410.02	47664	DETROIT-WARREN-DEARBORN	MODERATE	Y
SOUTHEAST MICHIGAN	26	125	1411.00	47664	DETROIT-WARREN-DEARBORN	MODERATE	Y
SOUTHEAST MICHIGAN	26	125	1412.00	47664	DETROIT-WARREN-DEARBORN	LOW	Y
SOUTHEAST MICHIGAN	26	125	1413.00	47664	DETROIT-WARREN-DEARBORN	LOW	Y
SOUTHEAST MICHIGAN	26	125	1414.00	47664	DETROIT-WARREN-DEARBORN	MIDDLE	Y
SOUTHEAST MICHIGAN	26	125	1415.00	47664	DETROIT-WARREN-DEARBORN	MODERATE	Y
SOUTHEAST MICHIGAN	26	125	1416.00	47664	DETROIT-WARREN-DEARBORN	MODERATE	Y
SOUTHEAST MICHIGAN	26	125	1417.00	47664	DETROIT-WARREN-DEARBORN	LOW	Y
SOUTHEAST MICHIGAN	26	125	1420.00	47664	DETROIT-WARREN-DEARBORN	MODERATE	Y
SOUTHEAST MICHIGAN	26	125	1421.00	47664	DETROIT-WARREN-DEARBORN	LOW	Y
SOUTHEAST MICHIGAN	26	125	1422.00	47664	DETROIT-WARREN-DEARBORN	LOW	Y
SOUTHEAST MICHIGAN	26	125	1423.00	47664	DETROIT-WARREN-DEARBORN	LOW	Y
SOUTHEAST MICHIGAN	26	125	1424.00	47664	DETROIT-WARREN-DEARBORN	LOW	Y
SOUTHEAST MICHIGAN	26	125	1425.00	47664	DETROIT-WARREN-DEARBORN	MODERATE	Y
SOUTHEAST MICHIGAN	26	125	1426.00	47664	DETROIT-WARREN-DEARBORN	MODERATE	Y
SOUTHEAST MICHIGAN	26	125	1427.00	47664	DETROIT-WARREN-DEARBORN	LOW	Y
SOUTHEAST MICHIGAN	26	125	1435.00	47664	DETROIT-WARREN-DEARBORN	MIDDLE	N
SOUTHEAST MICHIGAN	26	125	1441.00	47664	DETROIT-WARREN-DEARBORN	MIDDLE	N
SOUTHEAST MICHIGAN	26	125	1442.00	47664	DETROIT-WARREN-DEARBORN	MIDDLE	N
SOUTHEAST MICHIGAN	26	125	1443.01	47664	DETROIT-WARREN-DEARBORN	MIDDLE	N
SOUTHEAST MICHIGAN	26	125	1444.00	47664	DETROIT-WARREN-DEARBORN	MIDDLE	N
SOUTHEAST MICHIGAN	26	125	1445.00	47664	DETROIT-WARREN-DEARBORN	MIDDLE	N
SOUTHEAST MICHIGAN	26	125	1446.00	47664	DETROIT-WARREN-DEARBORN	UPPER	N
SOUTHEAST MICHIGAN	26	125	1447.01	47664	DETROIT-WARREN-DEARBORN	MODERATE	N
SOUTHEAST MICHIGAN	26	125	1448.00	47664	DETROIT-WARREN-DEARBORN	MODERATE	N
SOUTHEAST MICHIGAN	26	125	1449.00	47664	DETROIT-WARREN-DEARBORN	MODERATE	N

*MINORITY: "Y" = 50% OR GREATER

COMERICA BANK
CENSUS TRACT LISTINGS
MICHIGAN
CRA ASSESSMENT AREA

ASSESSMENT AREA	STATE	COUNTY	CENSUS TRACT	MSA/MD	MSA NAME	TRACT INCOME LEVEL	*MINORITY
SOUTHEAST MICHIGAN	26	125	1451.00	47664	DETROIT-WARREN-DEARBORN	MIDDLE	N
SOUTHEAST MICHIGAN	26	125	1452.00	47664	DETROIT-WARREN-DEARBORN	MODERATE	N
SOUTHEAST MICHIGAN	26	125	1453.00	47664	DETROIT-WARREN-DEARBORN	MIDDLE	N
SOUTHEAST MICHIGAN	26	125	1454.00	47664	DETROIT-WARREN-DEARBORN	MIDDLE	N
SOUTHEAST MICHIGAN	26	125	1455.01	47664	DETROIT-WARREN-DEARBORN	MIDDLE	N
SOUTHEAST MICHIGAN	26	125	1455.02	47664	DETROIT-WARREN-DEARBORN	MODERATE	N
SOUTHEAST MICHIGAN	26	125	1456.00	47664	DETROIT-WARREN-DEARBORN	MIDDLE	N
SOUTHEAST MICHIGAN	26	125	1457.00	47664	DETROIT-WARREN-DEARBORN	MODERATE	N
SOUTHEAST MICHIGAN	26	125	1459.00	47664	DETROIT-WARREN-DEARBORN	MODERATE	N
SOUTHEAST MICHIGAN	26	125	1500.00	47664	DETROIT-WARREN-DEARBORN	UPPER	N
SOUTHEAST MICHIGAN	26	125	1501.00	47664	DETROIT-WARREN-DEARBORN	MIDDLE	N
SOUTHEAST MICHIGAN	26	125	1502.00	47664	DETROIT-WARREN-DEARBORN	UPPER	N
SOUTHEAST MICHIGAN	26	125	1503.00	47664	DETROIT-WARREN-DEARBORN	UPPER	N
SOUTHEAST MICHIGAN	26	125	1504.00	47664	DETROIT-WARREN-DEARBORN	UPPER	N
SOUTHEAST MICHIGAN	26	125	1505.00	47664	DETROIT-WARREN-DEARBORN	UPPER	N
SOUTHEAST MICHIGAN	26	125	1506.00	47664	DETROIT-WARREN-DEARBORN	UPPER	N
SOUTHEAST MICHIGAN	26	125	1507.00	47664	DETROIT-WARREN-DEARBORN	UPPER	N
SOUTHEAST MICHIGAN	26	125	1508.00	47664	DETROIT-WARREN-DEARBORN	UPPER	N
SOUTHEAST MICHIGAN	26	125	1509.00	47664	DETROIT-WARREN-DEARBORN	UPPER	N
SOUTHEAST MICHIGAN	26	125	1510.00	47664	DETROIT-WARREN-DEARBORN	UPPER	N
SOUTHEAST MICHIGAN	26	125	1520.00	47664	DETROIT-WARREN-DEARBORN	UPPER	N
SOUTHEAST MICHIGAN	26	125	1526.00	47664	DETROIT-WARREN-DEARBORN	UPPER	N
SOUTHEAST MICHIGAN	26	125	1527.00	47664	DETROIT-WARREN-DEARBORN	UPPER	N
SOUTHEAST MICHIGAN	26	125	1529.00	47664	DETROIT-WARREN-DEARBORN	UPPER	N
SOUTHEAST MICHIGAN	26	125	1530.00	47664	DETROIT-WARREN-DEARBORN	UPPER	N
SOUTHEAST MICHIGAN	26	125	1531.00	47664	DETROIT-WARREN-DEARBORN	UPPER	N
SOUTHEAST MICHIGAN	26	125	1532.00	47664	DETROIT-WARREN-DEARBORN	UPPER	N
SOUTHEAST MICHIGAN	26	125	1533.00	47664	DETROIT-WARREN-DEARBORN	UPPER	N
SOUTHEAST MICHIGAN	26	125	1540.00	47664	DETROIT-WARREN-DEARBORN	UPPER	N
SOUTHEAST MICHIGAN	26	125	1541.00	47664	DETROIT-WARREN-DEARBORN	UPPER	N
SOUTHEAST MICHIGAN	26	125	1542.00	47664	DETROIT-WARREN-DEARBORN	MIDDLE	N
SOUTHEAST MICHIGAN	26	125	1545.00	47664	DETROIT-WARREN-DEARBORN	UPPER	N
SOUTHEAST MICHIGAN	26	125	1546.00	47664	DETROIT-WARREN-DEARBORN	UPPER	N
SOUTHEAST MICHIGAN	26	125	1560.00	47664	DETROIT-WARREN-DEARBORN	UPPER	N

*MINORITY: "Y" = 50% OR GREATER

COMERICA BANK
CENSUS TRACT LISTINGS
MICHIGAN
CRA ASSESSMENT AREA

ASSESSMENT AREA	STATE	COUNTY	CENSUS TRACT	MSA/MD	MSA NAME	TRACT INCOME LEVEL	*MINORITY
SOUTHEAST MICHIGAN	26	125	1561.00	47664	DETROIT-WARREN-DEARBORN	UPPER	N
SOUTHEAST MICHIGAN	26	125	1562.00	47664	DETROIT-WARREN-DEARBORN	UPPER	N
SOUTHEAST MICHIGAN	26	125	1563.00	47664	DETROIT-WARREN-DEARBORN	UPPER	N
SOUTHEAST MICHIGAN	26	125	1564.00	47664	DETROIT-WARREN-DEARBORN	UPPER	N
SOUTHEAST MICHIGAN	26	125	1565.00	47664	DETROIT-WARREN-DEARBORN	UPPER	N
SOUTHEAST MICHIGAN	26	125	1569.00	47664	DETROIT-WARREN-DEARBORN	UPPER	N
SOUTHEAST MICHIGAN	26	125	1570.00	47664	DETROIT-WARREN-DEARBORN	UPPER	N
SOUTHEAST MICHIGAN	26	125	1571.00	47664	DETROIT-WARREN-DEARBORN	UPPER	N
SOUTHEAST MICHIGAN	26	125	1572.00	47664	DETROIT-WARREN-DEARBORN	MODERATE	N
SOUTHEAST MICHIGAN	26	125	1573.00	47664	DETROIT-WARREN-DEARBORN	UPPER	N
SOUTHEAST MICHIGAN	26	125	1574.00	47664	DETROIT-WARREN-DEARBORN	UPPER	N
SOUTHEAST MICHIGAN	26	125	1575.00	47664	DETROIT-WARREN-DEARBORN	MIDDLE	N
SOUTHEAST MICHIGAN	26	125	1576.00	47664	DETROIT-WARREN-DEARBORN	MIDDLE	N
SOUTHEAST MICHIGAN	26	125	1577.00	47664	DETROIT-WARREN-DEARBORN	UPPER	N
SOUTHEAST MICHIGAN	26	125	1578.00	47664	DETROIT-WARREN-DEARBORN	UPPER	N
SOUTHEAST MICHIGAN	26	125	1579.00	47664	DETROIT-WARREN-DEARBORN	UPPER	N
SOUTHEAST MICHIGAN	26	125	1580.00	47664	DETROIT-WARREN-DEARBORN	UPPER	N
SOUTHEAST MICHIGAN	26	125	1581.00	47664	DETROIT-WARREN-DEARBORN	UPPER	N
SOUTHEAST MICHIGAN	26	125	1582.00	47664	DETROIT-WARREN-DEARBORN	UPPER	N
SOUTHEAST MICHIGAN	26	125	1590.00	47664	DETROIT-WARREN-DEARBORN	UPPER	N
SOUTHEAST MICHIGAN	26	125	1600.00	47664	DETROIT-WARREN-DEARBORN	UPPER	Y
SOUTHEAST MICHIGAN	26	125	1603.00	47664	DETROIT-WARREN-DEARBORN	LOW	Y
SOUTHEAST MICHIGAN	26	125	1604.00	47664	DETROIT-WARREN-DEARBORN	LOW	Y
SOUTHEAST MICHIGAN	26	125	1605.00	47664	DETROIT-WARREN-DEARBORN	MODERATE	Y
SOUTHEAST MICHIGAN	26	125	1606.00	47664	DETROIT-WARREN-DEARBORN	MIDDLE	Y
SOUTHEAST MICHIGAN	26	125	1607.00	47664	DETROIT-WARREN-DEARBORN	UPPER	Y
SOUTHEAST MICHIGAN	26	125	1608.00	47664	DETROIT-WARREN-DEARBORN	MIDDLE	Y
SOUTHEAST MICHIGAN	26	125	1609.00	47664	DETROIT-WARREN-DEARBORN	MIDDLE	Y
SOUTHEAST MICHIGAN	26	125	1610.00	47664	DETROIT-WARREN-DEARBORN	MODERATE	Y
SOUTHEAST MICHIGAN	26	125	1611.00	47664	DETROIT-WARREN-DEARBORN	MIDDLE	Y
SOUTHEAST MICHIGAN	26	125	1612.00	47664	DETROIT-WARREN-DEARBORN	MIDDLE	Y
SOUTHEAST MICHIGAN	26	125	1613.00	47664	DETROIT-WARREN-DEARBORN	MODERATE	Y
SOUTHEAST MICHIGAN	26	125	1614.00	47664	DETROIT-WARREN-DEARBORN	MIDDLE	Y
SOUTHEAST MICHIGAN	26	125	1615.00	47664	DETROIT-WARREN-DEARBORN	MIDDLE	Y

*MINORITY: "Y" = 50% OR GREATER

COMERICA BANK
CENSUS TRACT LISTINGS
MICHIGAN
CRA ASSESSMENT AREA

ASSESSMENT AREA	STATE	COUNTY	CENSUS TRACT	MSA/MD	MSA NAME	TRACT INCOME LEVEL	*MINORITY
SOUTHEAST MICHIGAN	26	125	1616.00	47664	DETROIT-WARREN-DEARBORN	MODERATE	Y
SOUTHEAST MICHIGAN	26	125	1617.00	47664	DETROIT-WARREN-DEARBORN	MIDDLE	Y
SOUTHEAST MICHIGAN	26	125	1618.00	47664	DETROIT-WARREN-DEARBORN	MODERATE	Y
SOUTHEAST MICHIGAN	26	125	1619.00	47664	DETROIT-WARREN-DEARBORN	MIDDLE	Y
SOUTHEAST MICHIGAN	26	125	1620.00	47664	DETROIT-WARREN-DEARBORN	MIDDLE	Y
SOUTHEAST MICHIGAN	26	125	1621.00	47664	DETROIT-WARREN-DEARBORN	MODERATE	Y
SOUTHEAST MICHIGAN	26	125	1622.00	47664	DETROIT-WARREN-DEARBORN	MODERATE	Y
SOUTHEAST MICHIGAN	26	125	1623.00	47664	DETROIT-WARREN-DEARBORN	MODERATE	Y
SOUTHEAST MICHIGAN	26	125	1624.00	47664	DETROIT-WARREN-DEARBORN	MODERATE	Y
SOUTHEAST MICHIGAN	26	125	1625.00	47664	DETROIT-WARREN-DEARBORN	MIDDLE	Y
SOUTHEAST MICHIGAN	26	125	1650.00	47664	DETROIT-WARREN-DEARBORN	MIDDLE	N
SOUTHEAST MICHIGAN	26	125	1651.00	47664	DETROIT-WARREN-DEARBORN	MIDDLE	N
SOUTHEAST MICHIGAN	26	125	1652.00	47664	DETROIT-WARREN-DEARBORN	MIDDLE	Y
SOUTHEAST MICHIGAN	26	125	1660.00	47664	DETROIT-WARREN-DEARBORN	UPPER	N
SOUTHEAST MICHIGAN	26	125	1661.00	47664	DETROIT-WARREN-DEARBORN	MIDDLE	N
SOUTHEAST MICHIGAN	26	125	1662.00	47664	DETROIT-WARREN-DEARBORN	UPPER	N
SOUTHEAST MICHIGAN	26	125	1664.00	47664	DETROIT-WARREN-DEARBORN	UPPER	N
SOUTHEAST MICHIGAN	26	125	1665.00	47664	DETROIT-WARREN-DEARBORN	UPPER	N
SOUTHEAST MICHIGAN	26	125	1666.00	47664	DETROIT-WARREN-DEARBORN	MIDDLE	N
SOUTHEAST MICHIGAN	26	125	1667.00	47664	DETROIT-WARREN-DEARBORN	UPPER	N
SOUTHEAST MICHIGAN	26	125	1668.00	47664	DETROIT-WARREN-DEARBORN	UPPER	N
SOUTHEAST MICHIGAN	26	125	1669.00	47664	DETROIT-WARREN-DEARBORN	MIDDLE	N
SOUTHEAST MICHIGAN	26	125	1670.00	47664	DETROIT-WARREN-DEARBORN	UPPER	N
SOUTHEAST MICHIGAN	26	125	1673.00	47664	DETROIT-WARREN-DEARBORN	MODERATE	N
SOUTHEAST MICHIGAN	26	125	1674.00	47664	DETROIT-WARREN-DEARBORN	MIDDLE	N
SOUTHEAST MICHIGAN	26	125	1675.00	47664	DETROIT-WARREN-DEARBORN	MODERATE	N
SOUTHEAST MICHIGAN	26	125	1678.00	47664	DETROIT-WARREN-DEARBORN	UPPER	N
SOUTHEAST MICHIGAN	26	125	1679.00	47664	DETROIT-WARREN-DEARBORN	UPPER	N
SOUTHEAST MICHIGAN	26	125	1681.00	47664	DETROIT-WARREN-DEARBORN	UPPER	N
SOUTHEAST MICHIGAN	26	125	1684.00	47664	DETROIT-WARREN-DEARBORN	UPPER	N
SOUTHEAST MICHIGAN	26	125	1685.00	47664	DETROIT-WARREN-DEARBORN	MIDDLE	N
SOUTHEAST MICHIGAN	26	125	1686.01	47664	DETROIT-WARREN-DEARBORN	UPPER	Y
SOUTHEAST MICHIGAN	26	125	1686.02	47664	DETROIT-WARREN-DEARBORN	MODERATE	N
SOUTHEAST MICHIGAN	26	125	1687.00	47664	DETROIT-WARREN-DEARBORN	UPPER	N

*MINORITY: "Y" = 50% OR GREATER

COMERICA BANK
CENSUS TRACT LISTINGS
MICHIGAN
CRA ASSESSMENT AREA

ASSESSMENT AREA	STATE	COUNTY	CENSUS TRACT	MSA/MD	MSA NAME	TRACT INCOME LEVEL	*MINORITY
SOUTHEAST MICHIGAN	26	125	1688.00	47664	DETROIT-WARREN-DEARBORN	UPPER	N
SOUTHEAST MICHIGAN	26	125	1689.01	47664	DETROIT-WARREN-DEARBORN	MIDDLE	Y
SOUTHEAST MICHIGAN	26	125	1689.02	47664	DETROIT-WARREN-DEARBORN	LOW	Y
SOUTHEAST MICHIGAN	26	125	1700.00	47664	DETROIT-WARREN-DEARBORN	UPPER	N
SOUTHEAST MICHIGAN	26	125	1701.00	47664	DETROIT-WARREN-DEARBORN	MIDDLE	N
SOUTHEAST MICHIGAN	26	125	1702.00	47664	DETROIT-WARREN-DEARBORN	UPPER	N
SOUTHEAST MICHIGAN	26	125	1703.00	47664	DETROIT-WARREN-DEARBORN	MIDDLE	N
SOUTHEAST MICHIGAN	26	125	1704.00	47664	DETROIT-WARREN-DEARBORN	MIDDLE	N
SOUTHEAST MICHIGAN	26	125	1710.00	47664	DETROIT-WARREN-DEARBORN	MIDDLE	N
SOUTHEAST MICHIGAN	26	125	1711.00	47664	DETROIT-WARREN-DEARBORN	MIDDLE	Y
SOUTHEAST MICHIGAN	26	125	1712.00	47664	DETROIT-WARREN-DEARBORN	MIDDLE	N
SOUTHEAST MICHIGAN	26	125	1713.00	47664	DETROIT-WARREN-DEARBORN	MODERATE	Y
SOUTHEAST MICHIGAN	26	125	1714.00	47664	DETROIT-WARREN-DEARBORN	MODERATE	Y
SOUTHEAST MICHIGAN	26	125	1715.00	47664	DETROIT-WARREN-DEARBORN	MODERATE	Y
SOUTHEAST MICHIGAN	26	125	1716.00	47664	DETROIT-WARREN-DEARBORN	LOW	Y
SOUTHEAST MICHIGAN	26	125	1724.00	47664	DETROIT-WARREN-DEARBORN	LOW	Y
SOUTHEAST MICHIGAN	26	125	1725.00	47664	DETROIT-WARREN-DEARBORN	LOW	Y
SOUTHEAST MICHIGAN	26	125	1730.00	47664	DETROIT-WARREN-DEARBORN	MODERATE	N
SOUTHEAST MICHIGAN	26	125	1731.00	47664	DETROIT-WARREN-DEARBORN	UPPER	N
SOUTHEAST MICHIGAN	26	125	1732.00	47664	DETROIT-WARREN-DEARBORN	UPPER	N
SOUTHEAST MICHIGAN	26	125	1733.00	47664	DETROIT-WARREN-DEARBORN	MIDDLE	N
SOUTHEAST MICHIGAN	26	125	1734.00	47664	DETROIT-WARREN-DEARBORN	UPPER	N
SOUTHEAST MICHIGAN	26	125	1735.00	47664	DETROIT-WARREN-DEARBORN	MIDDLE	N
SOUTHEAST MICHIGAN	26	125	1736.00	47664	DETROIT-WARREN-DEARBORN	MODERATE	N
SOUTHEAST MICHIGAN	26	125	1750.00	47664	DETROIT-WARREN-DEARBORN	MODERATE	N
SOUTHEAST MICHIGAN	26	125	1751.00	47664	DETROIT-WARREN-DEARBORN	MODERATE	N
SOUTHEAST MICHIGAN	26	125	1752.00	47664	DETROIT-WARREN-DEARBORN	LOW	N
SOUTHEAST MICHIGAN	26	125	1753.00	47664	DETROIT-WARREN-DEARBORN	MODERATE	N
SOUTHEAST MICHIGAN	26	125	1800.00	47664	DETROIT-WARREN-DEARBORN	UPPER	N
SOUTHEAST MICHIGAN	26	125	1801.00	47664	DETROIT-WARREN-DEARBORN	MIDDLE	N
SOUTHEAST MICHIGAN	26	125	1802.00	47664	DETROIT-WARREN-DEARBORN	MIDDLE	N
SOUTHEAST MICHIGAN	26	125	1803.00	47664	DETROIT-WARREN-DEARBORN	MIDDLE	N
SOUTHEAST MICHIGAN	26	125	1810.01	47664	DETROIT-WARREN-DEARBORN	LOW	Y
SOUTHEAST MICHIGAN	26	125	1811.00	47664	DETROIT-WARREN-DEARBORN	MIDDLE	N

*MINORITY: "Y" = 50% OR GREATER

COMERICA BANK
CENSUS TRACT LISTINGS
MICHIGAN
CRA ASSESSMENT AREA

ASSESSMENT AREA	STATE	COUNTY	CENSUS TRACT	MSA/MD	MSA NAME	TRACT INCOME LEVEL	*MINORITY
SOUTHEAST MICHIGAN	26	125	1812.00	47664	DETROIT-WARREN-DEARBORN	MODERATE	N
SOUTHEAST MICHIGAN	26	125	1813.00	47664	DETROIT-WARREN-DEARBORN	MODERATE	N
SOUTHEAST MICHIGAN	26	125	1814.00	47664	DETROIT-WARREN-DEARBORN	MODERATE	N
SOUTHEAST MICHIGAN	26	125	1815.00	47664	DETROIT-WARREN-DEARBORN	MODERATE	N
SOUTHEAST MICHIGAN	26	125	1816.00	47664	DETROIT-WARREN-DEARBORN	MODERATE	N
SOUTHEAST MICHIGAN	26	125	1830.00	47664	DETROIT-WARREN-DEARBORN	MIDDLE	N
SOUTHEAST MICHIGAN	26	125	1831.00	47664	DETROIT-WARREN-DEARBORN	MIDDLE	N
SOUTHEAST MICHIGAN	26	125	1832.00	47664	DETROIT-WARREN-DEARBORN	MIDDLE	N
SOUTHEAST MICHIGAN	26	125	1833.00	47664	DETROIT-WARREN-DEARBORN	MIDDLE	N
SOUTHEAST MICHIGAN	26	125	1834.00	47664	DETROIT-WARREN-DEARBORN	UPPER	N
SOUTHEAST MICHIGAN	26	125	1835.00	47664	DETROIT-WARREN-DEARBORN	MODERATE	N
SOUTHEAST MICHIGAN	26	125	1836.00	47664	DETROIT-WARREN-DEARBORN	UPPER	N
SOUTHEAST MICHIGAN	26	125	1837.00	47664	DETROIT-WARREN-DEARBORN	UPPER	N
SOUTHEAST MICHIGAN	26	125	1838.00	47664	DETROIT-WARREN-DEARBORN	UPPER	N
SOUTHEAST MICHIGAN	26	125	1839.00	47664	DETROIT-WARREN-DEARBORN	UPPER	N
SOUTHEAST MICHIGAN	26	125	1840.00	47664	DETROIT-WARREN-DEARBORN	UPPER	N
SOUTHEAST MICHIGAN	26	125	1841.00	47664	DETROIT-WARREN-DEARBORN	UPPER	N
SOUTHEAST MICHIGAN	26	125	1842.00	47664	DETROIT-WARREN-DEARBORN	UPPER	N
SOUTHEAST MICHIGAN	26	125	1843.00	47664	DETROIT-WARREN-DEARBORN	UPPER	N
SOUTHEAST MICHIGAN	26	125	1844.00	47664	DETROIT-WARREN-DEARBORN	UPPER	N
SOUTHEAST MICHIGAN	26	125	1845.00	47664	DETROIT-WARREN-DEARBORN	UPPER	N
SOUTHEAST MICHIGAN	26	125	1846.00	47664	DETROIT-WARREN-DEARBORN	UPPER	N
SOUTHEAST MICHIGAN	26	125	1847.00	47664	DETROIT-WARREN-DEARBORN	MIDDLE	N
SOUTHEAST MICHIGAN	26	125	1870.00	47664	DETROIT-WARREN-DEARBORN	UPPER	N
SOUTHEAST MICHIGAN	26	125	1880.01	47664	DETROIT-WARREN-DEARBORN	UPPER	N
SOUTHEAST MICHIGAN	26	125	1881.00	47664	DETROIT-WARREN-DEARBORN	UPPER	N
SOUTHEAST MICHIGAN	26	125	1902.00	47664	DETROIT-WARREN-DEARBORN	UPPER	N
SOUTHEAST MICHIGAN	26	125	1904.00	47664	DETROIT-WARREN-DEARBORN	UPPER	N
SOUTHEAST MICHIGAN	26	125	1905.00	47664	DETROIT-WARREN-DEARBORN	UPPER	N
SOUTHEAST MICHIGAN	26	125	1907.00	47664	DETROIT-WARREN-DEARBORN	UPPER	N
SOUTHEAST MICHIGAN	26	125	1908.00	47664	DETROIT-WARREN-DEARBORN	UPPER	N
SOUTHEAST MICHIGAN	26	125	1910.00	47664	DETROIT-WARREN-DEARBORN	UPPER	N
SOUTHEAST MICHIGAN	26	125	1911.00	47664	DETROIT-WARREN-DEARBORN	MIDDLE	N
SOUTHEAST MICHIGAN	26	125	1912.00	47664	DETROIT-WARREN-DEARBORN	UPPER	N

*MINORITY: "Y" = 50% OR GREATER

COMERICA BANK
CENSUS TRACT LISTINGS
MICHIGAN
CRA ASSESSMENT AREA

ASSESSMENT AREA	STATE	COUNTY	CENSUS TRACT	MSA/MD	MSA NAME	TRACT INCOME LEVEL	*MINORITY
SOUTHEAST MICHIGAN	26	125	1913.00	47664	DETROIT-WARREN-DEARBORN	UPPER	N
SOUTHEAST MICHIGAN	26	125	1920.00	47664	DETROIT-WARREN-DEARBORN	UPPER	N
SOUTHEAST MICHIGAN	26	125	1922.00	47664	DETROIT-WARREN-DEARBORN	UPPER	N
SOUTHEAST MICHIGAN	26	125	1924.00	47664	DETROIT-WARREN-DEARBORN	UPPER	N
SOUTHEAST MICHIGAN	26	125	1925.00	47664	DETROIT-WARREN-DEARBORN	UPPER	N
SOUTHEAST MICHIGAN	26	125	1927.00	47664	DETROIT-WARREN-DEARBORN	UPPER	N
SOUTHEAST MICHIGAN	26	125	1930.00	47664	DETROIT-WARREN-DEARBORN	MIDDLE	N
SOUTHEAST MICHIGAN	26	125	1931.00	47664	DETROIT-WARREN-DEARBORN	UPPER	N
SOUTHEAST MICHIGAN	26	125	1933.00	47664	DETROIT-WARREN-DEARBORN	MIDDLE	N
SOUTHEAST MICHIGAN	26	125	1934.00	47664	DETROIT-WARREN-DEARBORN	UPPER	N
SOUTHEAST MICHIGAN	26	125	1935.00	47664	DETROIT-WARREN-DEARBORN	MIDDLE	N
SOUTHEAST MICHIGAN	26	125	1936.00	47664	DETROIT-WARREN-DEARBORN	MIDDLE	N
SOUTHEAST MICHIGAN	26	125	1937.00	47664	DETROIT-WARREN-DEARBORN	MIDDLE	N
SOUTHEAST MICHIGAN	26	125	1940.00	47664	DETROIT-WARREN-DEARBORN	MIDDLE	Y
SOUTHEAST MICHIGAN	26	125	1941.00	47664	DETROIT-WARREN-DEARBORN	UPPER	N
SOUTHEAST MICHIGAN	26	125	1942.00	47664	DETROIT-WARREN-DEARBORN	UPPER	N
SOUTHEAST MICHIGAN	26	125	1943.00	47664	DETROIT-WARREN-DEARBORN	UPPER	N
SOUTHEAST MICHIGAN	26	125	1944.00	47664	DETROIT-WARREN-DEARBORN	UPPER	N
SOUTHEAST MICHIGAN	26	125	1945.00	47664	DETROIT-WARREN-DEARBORN	MODERATE	N
SOUTHEAST MICHIGAN	26	125	1946.00	47664	DETROIT-WARREN-DEARBORN	MIDDLE	N
SOUTHEAST MICHIGAN	26	125	1960.00	47664	DETROIT-WARREN-DEARBORN	UPPER	N
SOUTHEAST MICHIGAN	26	125	1961.00	47664	DETROIT-WARREN-DEARBORN	UPPER	N
SOUTHEAST MICHIGAN	26	125	1962.00	47664	DETROIT-WARREN-DEARBORN	MIDDLE	N
SOUTHEAST MICHIGAN	26	125	1963.00	47664	DETROIT-WARREN-DEARBORN	UPPER	N
SOUTHEAST MICHIGAN	26	125	1964.00	47664	DETROIT-WARREN-DEARBORN	UPPER	N
SOUTHEAST MICHIGAN	26	125	1965.00	47664	DETROIT-WARREN-DEARBORN	UPPER	N
SOUTHEAST MICHIGAN	26	125	1966.00	47664	DETROIT-WARREN-DEARBORN	UPPER	N
SOUTHEAST MICHIGAN	26	125	1967.00	47664	DETROIT-WARREN-DEARBORN	UPPER	N
SOUTHEAST MICHIGAN	26	125	1968.00	47664	DETROIT-WARREN-DEARBORN	UPPER	Y
SOUTHEAST MICHIGAN	26	125	1969.00	47664	DETROIT-WARREN-DEARBORN	UPPER	N
SOUTHEAST MICHIGAN	26	125	1970.00	47664	DETROIT-WARREN-DEARBORN	UPPER	N
SOUTHEAST MICHIGAN	26	125	1971.00	47664	DETROIT-WARREN-DEARBORN	UPPER	N
SOUTHEAST MICHIGAN	26	125	1972.00	47664	DETROIT-WARREN-DEARBORN	MIDDLE	N
SOUTHEAST MICHIGAN	26	125	1973.00	47664	DETROIT-WARREN-DEARBORN	MIDDLE	N

*MINORITY: "Y" = 50% OR GREATER

**COMERICA BANK
CENSUS TRACT LISTINGS
MICHIGAN
CRA ASSESSMENT AREA**

ASSESSMENT AREA	STATE	COUNTY	CENSUS TRACT	MSA/MD	MSA NAME	TRACT INCOME LEVEL	*MINORITY
SOUTHEAST MICHIGAN	26	125	1974.00	47664	DETROIT-WARREN-DEARBORN	MODERATE	N
SOUTHEAST MICHIGAN	26	125	1975.00	47664	DETROIT-WARREN-DEARBORN	MIDDLE	Y
SOUTHEAST MICHIGAN	26	125	1976.00	47664	DETROIT-WARREN-DEARBORN	MIDDLE	N
SOUTHEAST MICHIGAN	26	125	1977.01	47664	DETROIT-WARREN-DEARBORN	MIDDLE	Y
SOUTHEAST MICHIGAN	26	125	1977.02	47664	DETROIT-WARREN-DEARBORN	MIDDLE	Y
SOUTHEAST MICHIGAN	26	125	1979.00	47664	DETROIT-WARREN-DEARBORN	UPPER	N
SOUTHEAST MICHIGAN	26	125	1980.00	47664	DETROIT-WARREN-DEARBORN	UPPER	N
SOUTHEAST MICHIGAN	26	125	1981.00	47664	DETROIT-WARREN-DEARBORN	MIDDLE	N
SOUTHEAST MICHIGAN	26	125	9810.00	47664	DETROIT-WARREN-DEARBORN	NA	NA
SOUTHEAST MICHIGAN	26	125	9811.00	47664	DETROIT-WARREN-DEARBORN	NA	NA
SOUTHEAST MICHIGAN	26	125	9812.00	47664	DETROIT-WARREN-DEARBORN	NA	NA
SOUTHEAST MICHIGAN	26	125	9813.00	47664	DETROIT-WARREN-DEARBORN	NA	N
SOUTHEAST MICHIGAN	26	125	9814.00	47664	DETROIT-WARREN-DEARBORN	NA	Y
SOUTHEAST MICHIGAN	26	125	9815.00	47664	DETROIT-WARREN-DEARBORN	NA	N
SOUTHEAST MICHIGAN	26	125	9816.00	47664	DETROIT-WARREN-DEARBORN	NA	NA
SOUTHEAST MICHIGAN	26	163	5001.00	19804	DETROIT-WARREN-DEARBORN	MODERATE	Y
SOUTHEAST MICHIGAN	26	163	5002.00	19804	DETROIT-WARREN-DEARBORN	MODERATE	Y
SOUTHEAST MICHIGAN	26	163	5003.00	19804	DETROIT-WARREN-DEARBORN	MODERATE	Y
SOUTHEAST MICHIGAN	26	163	5004.00	19804	DETROIT-WARREN-DEARBORN	LOW	Y
SOUTHEAST MICHIGAN	26	163	5005.00	19804	DETROIT-WARREN-DEARBORN	MODERATE	Y
SOUTHEAST MICHIGAN	26	163	5006.00	19804	DETROIT-WARREN-DEARBORN	MODERATE	Y
SOUTHEAST MICHIGAN	26	163	5007.00	19804	DETROIT-WARREN-DEARBORN	MODERATE	Y
SOUTHEAST MICHIGAN	26	163	5008.00	19804	DETROIT-WARREN-DEARBORN	LOW	Y
SOUTHEAST MICHIGAN	26	163	5009.00	19804	DETROIT-WARREN-DEARBORN	LOW	Y
SOUTHEAST MICHIGAN	26	163	5010.00	19804	DETROIT-WARREN-DEARBORN	MODERATE	Y
SOUTHEAST MICHIGAN	26	163	5011.00	19804	DETROIT-WARREN-DEARBORN	MODERATE	Y
SOUTHEAST MICHIGAN	26	163	5012.00	19804	DETROIT-WARREN-DEARBORN	LOW	Y
SOUTHEAST MICHIGAN	26	163	5013.00	19804	DETROIT-WARREN-DEARBORN	MODERATE	Y
SOUTHEAST MICHIGAN	26	163	5014.00	19804	DETROIT-WARREN-DEARBORN	MIDDLE	Y
SOUTHEAST MICHIGAN	26	163	5015.00	19804	DETROIT-WARREN-DEARBORN	MODERATE	Y
SOUTHEAST MICHIGAN	26	163	5016.00	19804	DETROIT-WARREN-DEARBORN	MODERATE	Y
SOUTHEAST MICHIGAN	26	163	5017.00	19804	DETROIT-WARREN-DEARBORN	MODERATE	Y
SOUTHEAST MICHIGAN	26	163	5018.00	19804	DETROIT-WARREN-DEARBORN	MIDDLE	Y
SOUTHEAST MICHIGAN	26	163	5019.00	19804	DETROIT-WARREN-DEARBORN	LOW	Y

*MINORITY: "Y" = 50% OR GREATER

COMERICA BANK
CENSUS TRACT LISTINGS
MICHIGAN
CRA ASSESSMENT AREA

ASSESSMENT AREA	STATE	COUNTY	CENSUS TRACT	MSA/MD	MSA NAME	TRACT INCOME LEVEL	*MINORITY
SOUTHEAST MICHIGAN	26	163	5020.00	19804	DETROIT-WARREN-DEARBORN	MODERATE	Y
SOUTHEAST MICHIGAN	26	163	5026.00	19804	DETROIT-WARREN-DEARBORN	LOW	Y
SOUTHEAST MICHIGAN	26	163	5027.00	19804	DETROIT-WARREN-DEARBORN	LOW	Y
SOUTHEAST MICHIGAN	26	163	5031.00	19804	DETROIT-WARREN-DEARBORN	MODERATE	Y
SOUTHEAST MICHIGAN	26	163	5032.00	19804	DETROIT-WARREN-DEARBORN	LOW	Y
SOUTHEAST MICHIGAN	26	163	5033.00	19804	DETROIT-WARREN-DEARBORN	LOW	Y
SOUTHEAST MICHIGAN	26	163	5034.00	19804	DETROIT-WARREN-DEARBORN	MODERATE	Y
SOUTHEAST MICHIGAN	26	163	5035.00	19804	DETROIT-WARREN-DEARBORN	LOW	Y
SOUTHEAST MICHIGAN	26	163	5036.00	19804	DETROIT-WARREN-DEARBORN	LOW	Y
SOUTHEAST MICHIGAN	26	163	5039.00	19804	DETROIT-WARREN-DEARBORN	MODERATE	Y
SOUTHEAST MICHIGAN	26	163	5040.00	19804	DETROIT-WARREN-DEARBORN	MODERATE	Y
SOUTHEAST MICHIGAN	26	163	5041.00	19804	DETROIT-WARREN-DEARBORN	LOW	Y
SOUTHEAST MICHIGAN	26	163	5042.00	19804	DETROIT-WARREN-DEARBORN	MODERATE	Y
SOUTHEAST MICHIGAN	26	163	5043.00	19804	DETROIT-WARREN-DEARBORN	MODERATE	Y
SOUTHEAST MICHIGAN	26	163	5044.00	19804	DETROIT-WARREN-DEARBORN	LOW	Y
SOUTHEAST MICHIGAN	26	163	5051.00	19804	DETROIT-WARREN-DEARBORN	MODERATE	Y
SOUTHEAST MICHIGAN	26	163	5052.00	19804	DETROIT-WARREN-DEARBORN	LOW	Y
SOUTHEAST MICHIGAN	26	163	5054.00	19804	DETROIT-WARREN-DEARBORN	MODERATE	Y
SOUTHEAST MICHIGAN	26	163	5056.00	19804	DETROIT-WARREN-DEARBORN	LOW	Y
SOUTHEAST MICHIGAN	26	163	5057.00	19804	DETROIT-WARREN-DEARBORN	MODERATE	Y
SOUTHEAST MICHIGAN	26	163	5058.00	19804	DETROIT-WARREN-DEARBORN	LOW	Y
SOUTHEAST MICHIGAN	26	163	5061.00	19804	DETROIT-WARREN-DEARBORN	MODERATE	Y
SOUTHEAST MICHIGAN	26	163	5062.00	19804	DETROIT-WARREN-DEARBORN	LOW	Y
SOUTHEAST MICHIGAN	26	163	5063.00	19804	DETROIT-WARREN-DEARBORN	MODERATE	Y
SOUTHEAST MICHIGAN	26	163	5064.00	19804	DETROIT-WARREN-DEARBORN	NA	Y
SOUTHEAST MICHIGAN	26	163	5065.00	19804	DETROIT-WARREN-DEARBORN	MODERATE	Y
SOUTHEAST MICHIGAN	26	163	5066.00	19804	DETROIT-WARREN-DEARBORN	MODERATE	Y
SOUTHEAST MICHIGAN	26	163	5067.00	19804	DETROIT-WARREN-DEARBORN	MIDDLE	Y
SOUTHEAST MICHIGAN	26	163	5068.00	19804	DETROIT-WARREN-DEARBORN	MODERATE	Y
SOUTHEAST MICHIGAN	26	163	5069.00	19804	DETROIT-WARREN-DEARBORN	MODERATE	Y
SOUTHEAST MICHIGAN	26	163	5070.00	19804	DETROIT-WARREN-DEARBORN	LOW	Y
SOUTHEAST MICHIGAN	26	163	5071.00	19804	DETROIT-WARREN-DEARBORN	MODERATE	Y
SOUTHEAST MICHIGAN	26	163	5072.00	19804	DETROIT-WARREN-DEARBORN	MODERATE	Y
SOUTHEAST MICHIGAN	26	163	5073.00	19804	DETROIT-WARREN-DEARBORN	MODERATE	Y

*MINORITY: "Y" = 50% OR GREATER

**COMERICA BANK
CENSUS TRACT LISTINGS
MICHIGAN
CRA ASSESSMENT AREA**

ASSESSMENT AREA	STATE	COUNTY	CENSUS TRACT	MSA/MD	MSA NAME	TRACT INCOME LEVEL	*MINORITY
SOUTHEAST MICHIGAN	26	163	5074.00	19804	DETROIT-WARREN-DEARBORN	MODERATE	Y
SOUTHEAST MICHIGAN	26	163	5075.00	19804	DETROIT-WARREN-DEARBORN	LOW	Y
SOUTHEAST MICHIGAN	26	163	5080.00	19804	DETROIT-WARREN-DEARBORN	LOW	Y
SOUTHEAST MICHIGAN	26	163	5081.00	19804	DETROIT-WARREN-DEARBORN	MODERATE	Y
SOUTHEAST MICHIGAN	26	163	5090.00	19804	DETROIT-WARREN-DEARBORN	NA	Y
SOUTHEAST MICHIGAN	26	163	5091.00	19804	DETROIT-WARREN-DEARBORN	MODERATE	Y
SOUTHEAST MICHIGAN	26	163	5106.00	19804	DETROIT-WARREN-DEARBORN	LOW	Y
SOUTHEAST MICHIGAN	26	163	5112.00	19804	DETROIT-WARREN-DEARBORN	LOW	Y
SOUTHEAST MICHIGAN	26	163	5113.00	19804	DETROIT-WARREN-DEARBORN	MODERATE	Y
SOUTHEAST MICHIGAN	26	163	5114.00	19804	DETROIT-WARREN-DEARBORN	MODERATE	Y
SOUTHEAST MICHIGAN	26	163	5119.00	19804	DETROIT-WARREN-DEARBORN	NA	Y
SOUTHEAST MICHIGAN	26	163	5128.00	19804	DETROIT-WARREN-DEARBORN	LOW	Y
SOUTHEAST MICHIGAN	26	163	5132.00	19804	DETROIT-WARREN-DEARBORN	MIDDLE	Y
SOUTHEAST MICHIGAN	26	163	5133.00	19804	DETROIT-WARREN-DEARBORN	UPPER	Y
SOUTHEAST MICHIGAN	26	163	5137.00	19804	DETROIT-WARREN-DEARBORN	UPPER	Y
SOUTHEAST MICHIGAN	26	163	5138.00	19804	DETROIT-WARREN-DEARBORN	LOW	Y
SOUTHEAST MICHIGAN	26	163	5139.00	19804	DETROIT-WARREN-DEARBORN	MODERATE	Y
SOUTHEAST MICHIGAN	26	163	5141.00	19804	DETROIT-WARREN-DEARBORN	LOW	Y
SOUTHEAST MICHIGAN	26	163	5142.00	19804	DETROIT-WARREN-DEARBORN	MODERATE	Y
SOUTHEAST MICHIGAN	26	163	5143.00	19804	DETROIT-WARREN-DEARBORN	LOW	Y
SOUTHEAST MICHIGAN	26	163	5145.00	19804	DETROIT-WARREN-DEARBORN	MODERATE	Y
SOUTHEAST MICHIGAN	26	163	5152.00	19804	DETROIT-WARREN-DEARBORN	LOW	Y
SOUTHEAST MICHIGAN	26	163	5153.00	19804	DETROIT-WARREN-DEARBORN	MODERATE	Y
SOUTHEAST MICHIGAN	26	163	5154.00	19804	DETROIT-WARREN-DEARBORN	UPPER	N
SOUTHEAST MICHIGAN	26	163	5157.00	19804	DETROIT-WARREN-DEARBORN	MIDDLE	Y
SOUTHEAST MICHIGAN	26	163	5160.00	19804	DETROIT-WARREN-DEARBORN	MODERATE	Y
SOUTHEAST MICHIGAN	26	163	5164.00	19804	DETROIT-WARREN-DEARBORN	MIDDLE	Y
SOUTHEAST MICHIGAN	26	163	5165.00	19804	DETROIT-WARREN-DEARBORN	UPPER	Y
SOUTHEAST MICHIGAN	26	163	5166.00	19804	DETROIT-WARREN-DEARBORN	LOW	Y
SOUTHEAST MICHIGAN	26	163	5167.00	19804	DETROIT-WARREN-DEARBORN	LOW	Y
SOUTHEAST MICHIGAN	26	163	5168.00	19804	DETROIT-WARREN-DEARBORN	MODERATE	Y
SOUTHEAST MICHIGAN	26	163	5169.00	19804	DETROIT-WARREN-DEARBORN	UPPER	Y
SOUTHEAST MICHIGAN	26	163	5170.00	19804	DETROIT-WARREN-DEARBORN	UPPER	Y
SOUTHEAST MICHIGAN	26	163	5171.00	19804	DETROIT-WARREN-DEARBORN	UPPER	Y

*MINORITY: "Y" = 50% OR GREATER

COMERICA BANK
CENSUS TRACT LISTINGS
MICHIGAN
CRA ASSESSMENT AREA

ASSESSMENT AREA	STATE	COUNTY	CENSUS TRACT	MSA/MD	MSA NAME	TRACT INCOME LEVEL	*MINORITY
SOUTHEAST MICHIGAN	26	163	5172.00	19804	DETROIT-WARREN-DEARBORN	UPPER	N
SOUTHEAST MICHIGAN	26	163	5173.00	19804	DETROIT-WARREN-DEARBORN	LOW	Y
SOUTHEAST MICHIGAN	26	163	5175.00	19804	DETROIT-WARREN-DEARBORN	LOW	Y
SOUTHEAST MICHIGAN	26	163	5180.00	19804	DETROIT-WARREN-DEARBORN	UPPER	Y
SOUTHEAST MICHIGAN	26	163	5189.00	19804	DETROIT-WARREN-DEARBORN	LOW	Y
SOUTHEAST MICHIGAN	26	163	5190.00	19804	DETROIT-WARREN-DEARBORN	MODERATE	Y
SOUTHEAST MICHIGAN	26	163	5191.00	19804	DETROIT-WARREN-DEARBORN	MODERATE	Y
SOUTHEAST MICHIGAN	26	163	5192.00	19804	DETROIT-WARREN-DEARBORN	LOW	Y
SOUTHEAST MICHIGAN	26	163	5193.00	19804	DETROIT-WARREN-DEARBORN	MODERATE	Y
SOUTHEAST MICHIGAN	26	163	5202.00	19804	DETROIT-WARREN-DEARBORN	LOW	N
SOUTHEAST MICHIGAN	26	163	5203.00	19804	DETROIT-WARREN-DEARBORN	MIDDLE	Y
SOUTHEAST MICHIGAN	26	163	5204.00	19804	DETROIT-WARREN-DEARBORN	NA	Y
SOUTHEAST MICHIGAN	26	163	5207.00	19804	DETROIT-WARREN-DEARBORN	UPPER	N
SOUTHEAST MICHIGAN	26	163	5208.00	19804	DETROIT-WARREN-DEARBORN	UPPER	Y
SOUTHEAST MICHIGAN	26	163	5211.00	19804	DETROIT-WARREN-DEARBORN	MIDDLE	Y
SOUTHEAST MICHIGAN	26	163	5214.00	19804	DETROIT-WARREN-DEARBORN	NA	N
SOUTHEAST MICHIGAN	26	163	5215.00	19804	DETROIT-WARREN-DEARBORN	MODERATE	Y
SOUTHEAST MICHIGAN	26	163	5218.00	19804	DETROIT-WARREN-DEARBORN	LOW	Y
SOUTHEAST MICHIGAN	26	163	5219.00	19804	DETROIT-WARREN-DEARBORN	LOW	Y
SOUTHEAST MICHIGAN	26	163	5220.00	19804	DETROIT-WARREN-DEARBORN	LOW	Y
SOUTHEAST MICHIGAN	26	163	5223.00	19804	DETROIT-WARREN-DEARBORN	LOW	Y
SOUTHEAST MICHIGAN	26	163	5224.00	19804	DETROIT-WARREN-DEARBORN	NA	Y
SOUTHEAST MICHIGAN	26	163	5225.00	19804	DETROIT-WARREN-DEARBORN	LOW	Y
SOUTHEAST MICHIGAN	26	163	5228.00	19804	DETROIT-WARREN-DEARBORN	MODERATE	Y
SOUTHEAST MICHIGAN	26	163	5231.00	19804	DETROIT-WARREN-DEARBORN	MODERATE	Y
SOUTHEAST MICHIGAN	26	163	5232.00	19804	DETROIT-WARREN-DEARBORN	MODERATE	Y
SOUTHEAST MICHIGAN	26	163	5233.00	19804	DETROIT-WARREN-DEARBORN	MODERATE	Y
SOUTHEAST MICHIGAN	26	163	5234.00	19804	DETROIT-WARREN-DEARBORN	MODERATE	Y
SOUTHEAST MICHIGAN	26	163	5238.00	19804	DETROIT-WARREN-DEARBORN	MODERATE	Y
SOUTHEAST MICHIGAN	26	163	5240.01	19804	DETROIT-WARREN-DEARBORN	MODERATE	Y
SOUTHEAST MICHIGAN	26	163	5241.01	19804	DETROIT-WARREN-DEARBORN	MODERATE	Y
SOUTHEAST MICHIGAN	26	163	5242.00	19804	DETROIT-WARREN-DEARBORN	MODERATE	Y
SOUTHEAST MICHIGAN	26	163	5243.00	19804	DETROIT-WARREN-DEARBORN	MODERATE	Y
SOUTHEAST MICHIGAN	26	163	5245.00	19804	DETROIT-WARREN-DEARBORN	MIDDLE	N

*MINORITY: "Y" = 50% OR GREATER

COMERICA BANK
CENSUS TRACT LISTINGS
MICHIGAN
CRA ASSESSMENT AREA

ASSESSMENT AREA	STATE	COUNTY	CENSUS TRACT	MSA/MD	MSA NAME	TRACT INCOME LEVEL	*MINORITY
SOUTHEAST MICHIGAN	26	163	5246.00	19804	DETROIT-WARREN-DEARBORN	LOW	Y
SOUTHEAST MICHIGAN	26	163	5247.00	19804	DETROIT-WARREN-DEARBORN	MODERATE	Y
SOUTHEAST MICHIGAN	26	163	5248.00	19804	DETROIT-WARREN-DEARBORN	MODERATE	Y
SOUTHEAST MICHIGAN	26	163	5254.00	19804	DETROIT-WARREN-DEARBORN	MODERATE	Y
SOUTHEAST MICHIGAN	26	163	5257.00	19804	DETROIT-WARREN-DEARBORN	MODERATE	Y
SOUTHEAST MICHIGAN	26	163	5258.00	19804	DETROIT-WARREN-DEARBORN	MODERATE	Y
SOUTHEAST MICHIGAN	26	163	5259.00	19804	DETROIT-WARREN-DEARBORN	MODERATE	Y
SOUTHEAST MICHIGAN	26	163	5260.00	19804	DETROIT-WARREN-DEARBORN	LOW	N
SOUTHEAST MICHIGAN	26	163	5261.00	19804	DETROIT-WARREN-DEARBORN	LOW	N
SOUTHEAST MICHIGAN	26	163	5262.00	19804	DETROIT-WARREN-DEARBORN	MODERATE	Y
SOUTHEAST MICHIGAN	26	163	5263.00	19804	DETROIT-WARREN-DEARBORN	LOW	Y
SOUTHEAST MICHIGAN	26	163	5264.00	19804	DETROIT-WARREN-DEARBORN	MIDDLE	Y
SOUTHEAST MICHIGAN	26	163	5265.00	19804	DETROIT-WARREN-DEARBORN	MODERATE	Y
SOUTHEAST MICHIGAN	26	163	5279.00	19804	DETROIT-WARREN-DEARBORN	LOW	Y
SOUTHEAST MICHIGAN	26	163	5301.00	19804	DETROIT-WARREN-DEARBORN	MODERATE	Y
SOUTHEAST MICHIGAN	26	163	5302.00	19804	DETROIT-WARREN-DEARBORN	MODERATE	Y
SOUTHEAST MICHIGAN	26	163	5303.00	19804	DETROIT-WARREN-DEARBORN	LOW	Y
SOUTHEAST MICHIGAN	26	163	5304.00	19804	DETROIT-WARREN-DEARBORN	NA	Y
SOUTHEAST MICHIGAN	26	163	5305.00	19804	DETROIT-WARREN-DEARBORN	MODERATE	Y
SOUTHEAST MICHIGAN	26	163	5308.00	19804	DETROIT-WARREN-DEARBORN	LOW	Y
SOUTHEAST MICHIGAN	26	163	5309.00	19804	DETROIT-WARREN-DEARBORN	MODERATE	Y
SOUTHEAST MICHIGAN	26	163	5311.00	19804	DETROIT-WARREN-DEARBORN	LOW	Y
SOUTHEAST MICHIGAN	26	163	5312.00	19804	DETROIT-WARREN-DEARBORN	UPPER	Y
SOUTHEAST MICHIGAN	26	163	5313.00	19804	DETROIT-WARREN-DEARBORN	LOW	Y
SOUTHEAST MICHIGAN	26	163	5314.00	19804	DETROIT-WARREN-DEARBORN	MODERATE	Y
SOUTHEAST MICHIGAN	26	163	5315.01	19804	DETROIT-WARREN-DEARBORN	LOW	Y
SOUTHEAST MICHIGAN	26	163	5315.02	19804	DETROIT-WARREN-DEARBORN	MIDDLE	Y
SOUTHEAST MICHIGAN	26	163	5316.00	19804	DETROIT-WARREN-DEARBORN	MODERATE	Y
SOUTHEAST MICHIGAN	26	163	5317.00	19804	DETROIT-WARREN-DEARBORN	MODERATE	Y
SOUTHEAST MICHIGAN	26	163	5318.00	19804	DETROIT-WARREN-DEARBORN	NA	Y
SOUTHEAST MICHIGAN	26	163	5319.00	19804	DETROIT-WARREN-DEARBORN	MODERATE	Y
SOUTHEAST MICHIGAN	26	163	5321.00	19804	DETROIT-WARREN-DEARBORN	MIDDLE	Y
SOUTHEAST MICHIGAN	26	163	5324.00	19804	DETROIT-WARREN-DEARBORN	LOW	Y
SOUTHEAST MICHIGAN	26	163	5326.00	19804	DETROIT-WARREN-DEARBORN	MODERATE	Y

*MINORITY: "Y" = 50% OR GREATER

COMERICA BANK
CENSUS TRACT LISTINGS
MICHIGAN
CRA ASSESSMENT AREA

ASSESSMENT AREA	STATE	COUNTY	CENSUS TRACT	MSA/MD	MSA NAME	TRACT INCOME LEVEL	*MINORITY
SOUTHEAST MICHIGAN	26	163	5327.00	19804	DETROIT-WARREN-DEARBORN	MODERATE	Y
SOUTHEAST MICHIGAN	26	163	5330.00	19804	DETROIT-WARREN-DEARBORN	LOW	Y
SOUTHEAST MICHIGAN	26	163	5331.00	19804	DETROIT-WARREN-DEARBORN	LOW	Y
SOUTHEAST MICHIGAN	26	163	5332.00	19804	DETROIT-WARREN-DEARBORN	NA	Y
SOUTHEAST MICHIGAN	26	163	5333.00	19804	DETROIT-WARREN-DEARBORN	MIDDLE	Y
SOUTHEAST MICHIGAN	26	163	5334.00	19804	DETROIT-WARREN-DEARBORN	LOW	Y
SOUTHEAST MICHIGAN	26	163	5336.00	19804	DETROIT-WARREN-DEARBORN	MODERATE	Y
SOUTHEAST MICHIGAN	26	163	5338.00	19804	DETROIT-WARREN-DEARBORN	MODERATE	Y
SOUTHEAST MICHIGAN	26	163	5339.00	19804	DETROIT-WARREN-DEARBORN	NA	Y
SOUTHEAST MICHIGAN	26	163	5341.00	19804	DETROIT-WARREN-DEARBORN	MODERATE	Y
SOUTHEAST MICHIGAN	26	163	5342.00	19804	DETROIT-WARREN-DEARBORN	LOW	Y
SOUTHEAST MICHIGAN	26	163	5343.00	19804	DETROIT-WARREN-DEARBORN	MODERATE	Y
SOUTHEAST MICHIGAN	26	163	5344.00	19804	DETROIT-WARREN-DEARBORN	LOW	Y
SOUTHEAST MICHIGAN	26	163	5347.00	19804	DETROIT-WARREN-DEARBORN	MODERATE	Y
SOUTHEAST MICHIGAN	26	163	5348.00	19804	DETROIT-WARREN-DEARBORN	LOW	Y
SOUTHEAST MICHIGAN	26	163	5350.00	19804	DETROIT-WARREN-DEARBORN	MODERATE	Y
SOUTHEAST MICHIGAN	26	163	5351.00	19804	DETROIT-WARREN-DEARBORN	LOW	Y
SOUTHEAST MICHIGAN	26	163	5352.00	19804	DETROIT-WARREN-DEARBORN	MODERATE	Y
SOUTHEAST MICHIGAN	26	163	5353.00	19804	DETROIT-WARREN-DEARBORN	MODERATE	Y
SOUTHEAST MICHIGAN	26	163	5356.00	19804	DETROIT-WARREN-DEARBORN	MIDDLE	Y
SOUTHEAST MICHIGAN	26	163	5357.00	19804	DETROIT-WARREN-DEARBORN	LOW	Y
SOUTHEAST MICHIGAN	26	163	5358.00	19804	DETROIT-WARREN-DEARBORN	LOW	Y
SOUTHEAST MICHIGAN	26	163	5361.00	19804	DETROIT-WARREN-DEARBORN	LOW	Y
SOUTHEAST MICHIGAN	26	163	5362.00	19804	DETROIT-WARREN-DEARBORN	MODERATE	Y
SOUTHEAST MICHIGAN	26	163	5363.00	19804	DETROIT-WARREN-DEARBORN	MODERATE	Y
SOUTHEAST MICHIGAN	26	163	5364.00	19804	DETROIT-WARREN-DEARBORN	MODERATE	Y
SOUTHEAST MICHIGAN	26	163	5365.00	19804	DETROIT-WARREN-DEARBORN	MIDDLE	Y
SOUTHEAST MICHIGAN	26	163	5366.00	19804	DETROIT-WARREN-DEARBORN	MODERATE	Y
SOUTHEAST MICHIGAN	26	163	5367.00	19804	DETROIT-WARREN-DEARBORN	NA	Y
SOUTHEAST MICHIGAN	26	163	5368.00	19804	DETROIT-WARREN-DEARBORN	NA	Y
SOUTHEAST MICHIGAN	26	163	5369.00	19804	DETROIT-WARREN-DEARBORN	MODERATE	Y
SOUTHEAST MICHIGAN	26	163	5370.00	19804	DETROIT-WARREN-DEARBORN	MODERATE	Y
SOUTHEAST MICHIGAN	26	163	5371.00	19804	DETROIT-WARREN-DEARBORN	MODERATE	Y
SOUTHEAST MICHIGAN	26	163	5372.00	19804	DETROIT-WARREN-DEARBORN	LOW	Y

*MINORITY: "Y" = 50% OR GREATER

COMERICA BANK
CENSUS TRACT LISTINGS
MICHIGAN
CRA ASSESSMENT AREA

ASSESSMENT AREA	STATE	COUNTY	CENSUS TRACT	MSA/MD	MSA NAME	TRACT INCOME LEVEL	*MINORITY
SOUTHEAST MICHIGAN	26	163	5373.00	19804	DETROIT-WARREN-DEARBORN	MODERATE	Y
SOUTHEAST MICHIGAN	26	163	5375.00	19804	DETROIT-WARREN-DEARBORN	LOW	Y
SOUTHEAST MICHIGAN	26	163	5376.00	19804	DETROIT-WARREN-DEARBORN	LOW	Y
SOUTHEAST MICHIGAN	26	163	5377.00	19804	DETROIT-WARREN-DEARBORN	MODERATE	Y
SOUTHEAST MICHIGAN	26	163	5378.00	19804	DETROIT-WARREN-DEARBORN	MODERATE	Y
SOUTHEAST MICHIGAN	26	163	5381.00	19804	DETROIT-WARREN-DEARBORN	UPPER	Y
SOUTHEAST MICHIGAN	26	163	5382.00	19804	DETROIT-WARREN-DEARBORN	UPPER	Y
SOUTHEAST MICHIGAN	26	163	5383.00	19804	DETROIT-WARREN-DEARBORN	MODERATE	Y
SOUTHEAST MICHIGAN	26	163	5384.00	19804	DETROIT-WARREN-DEARBORN	UPPER	Y
SOUTHEAST MICHIGAN	26	163	5385.00	19804	DETROIT-WARREN-DEARBORN	MIDDLE	Y
SOUTHEAST MICHIGAN	26	163	5386.00	19804	DETROIT-WARREN-DEARBORN	MIDDLE	Y
SOUTHEAST MICHIGAN	26	163	5387.00	19804	DETROIT-WARREN-DEARBORN	MODERATE	Y
SOUTHEAST MICHIGAN	26	163	5388.00	19804	DETROIT-WARREN-DEARBORN	MODERATE	Y
SOUTHEAST MICHIGAN	26	163	5389.00	19804	DETROIT-WARREN-DEARBORN	MODERATE	Y
SOUTHEAST MICHIGAN	26	163	5390.00	19804	DETROIT-WARREN-DEARBORN	MODERATE	Y
SOUTHEAST MICHIGAN	26	163	5391.00	19804	DETROIT-WARREN-DEARBORN	MODERATE	Y
SOUTHEAST MICHIGAN	26	163	5392.00	19804	DETROIT-WARREN-DEARBORN	MODERATE	Y
SOUTHEAST MICHIGAN	26	163	5393.00	19804	DETROIT-WARREN-DEARBORN	UPPER	Y
SOUTHEAST MICHIGAN	26	163	5394.00	19804	DETROIT-WARREN-DEARBORN	MIDDLE	Y
SOUTHEAST MICHIGAN	26	163	5395.00	19804	DETROIT-WARREN-DEARBORN	MIDDLE	Y
SOUTHEAST MICHIGAN	26	163	5396.00	19804	DETROIT-WARREN-DEARBORN	MODERATE	Y
SOUTHEAST MICHIGAN	26	163	5397.00	19804	DETROIT-WARREN-DEARBORN	MIDDLE	Y
SOUTHEAST MICHIGAN	26	163	5401.00	19804	DETROIT-WARREN-DEARBORN	MODERATE	Y
SOUTHEAST MICHIGAN	26	163	5402.00	19804	DETROIT-WARREN-DEARBORN	LOW	Y
SOUTHEAST MICHIGAN	26	163	5403.00	19804	DETROIT-WARREN-DEARBORN	LOW	Y
SOUTHEAST MICHIGAN	26	163	5404.00	19804	DETROIT-WARREN-DEARBORN	NA	Y
SOUTHEAST MICHIGAN	26	163	5405.00	19804	DETROIT-WARREN-DEARBORN	MODERATE	Y
SOUTHEAST MICHIGAN	26	163	5406.00	19804	DETROIT-WARREN-DEARBORN	MIDDLE	Y
SOUTHEAST MICHIGAN	26	163	5407.00	19804	DETROIT-WARREN-DEARBORN	MODERATE	Y
SOUTHEAST MICHIGAN	26	163	5408.00	19804	DETROIT-WARREN-DEARBORN	MODERATE	Y
SOUTHEAST MICHIGAN	26	163	5409.00	19804	DETROIT-WARREN-DEARBORN	MIDDLE	Y
SOUTHEAST MICHIGAN	26	163	5410.00	19804	DETROIT-WARREN-DEARBORN	MIDDLE	Y
SOUTHEAST MICHIGAN	26	163	5411.00	19804	DETROIT-WARREN-DEARBORN	MODERATE	Y
SOUTHEAST MICHIGAN	26	163	5412.00	19804	DETROIT-WARREN-DEARBORN	MODERATE	Y

*MINORITY: "Y" = 50% OR GREATER

COMERICA BANK
CENSUS TRACT LISTINGS
MICHIGAN
CRA ASSESSMENT AREA

ASSESSMENT AREA	STATE	COUNTY	CENSUS TRACT	MSA/MD	MSA NAME	TRACT INCOME LEVEL	*MINORITY
SOUTHEAST MICHIGAN	26	163	5413.00	19804	DETROIT-WARREN-DEARBORN	MODERATE	Y
SOUTHEAST MICHIGAN	26	163	5414.00	19804	DETROIT-WARREN-DEARBORN	MIDDLE	Y
SOUTHEAST MICHIGAN	26	163	5415.00	19804	DETROIT-WARREN-DEARBORN	MODERATE	Y
SOUTHEAST MICHIGAN	26	163	5417.00	19804	DETROIT-WARREN-DEARBORN	LOW	Y
SOUTHEAST MICHIGAN	26	163	5418.00	19804	DETROIT-WARREN-DEARBORN	LOW	Y
SOUTHEAST MICHIGAN	26	163	5421.00	19804	DETROIT-WARREN-DEARBORN	MODERATE	Y
SOUTHEAST MICHIGAN	26	163	5422.00	19804	DETROIT-WARREN-DEARBORN	MODERATE	Y
SOUTHEAST MICHIGAN	26	163	5423.00	19804	DETROIT-WARREN-DEARBORN	NA	Y
SOUTHEAST MICHIGAN	26	163	5424.00	19804	DETROIT-WARREN-DEARBORN	MODERATE	Y
SOUTHEAST MICHIGAN	26	163	5425.00	19804	DETROIT-WARREN-DEARBORN	MIDDLE	Y
SOUTHEAST MICHIGAN	26	163	5426.00	19804	DETROIT-WARREN-DEARBORN	MODERATE	Y
SOUTHEAST MICHIGAN	26	163	5429.00	19804	DETROIT-WARREN-DEARBORN	UPPER	Y
SOUTHEAST MICHIGAN	26	163	5430.00	19804	DETROIT-WARREN-DEARBORN	UPPER	Y
SOUTHEAST MICHIGAN	26	163	5431.00	19804	DETROIT-WARREN-DEARBORN	UPPER	Y
SOUTHEAST MICHIGAN	26	163	5432.00	19804	DETROIT-WARREN-DEARBORN	MIDDLE	Y
SOUTHEAST MICHIGAN	26	163	5433.00	19804	DETROIT-WARREN-DEARBORN	MIDDLE	Y
SOUTHEAST MICHIGAN	26	163	5434.00	19804	DETROIT-WARREN-DEARBORN	MIDDLE	Y
SOUTHEAST MICHIGAN	26	163	5435.00	19804	DETROIT-WARREN-DEARBORN	LOW	Y
SOUTHEAST MICHIGAN	26	163	5437.00	19804	DETROIT-WARREN-DEARBORN	LOW	Y
SOUTHEAST MICHIGAN	26	163	5439.00	19804	DETROIT-WARREN-DEARBORN	LOW	Y
SOUTHEAST MICHIGAN	26	163	5440.00	19804	DETROIT-WARREN-DEARBORN	MODERATE	Y
SOUTHEAST MICHIGAN	26	163	5441.00	19804	DETROIT-WARREN-DEARBORN	LOW	Y
SOUTHEAST MICHIGAN	26	163	5442.00	19804	DETROIT-WARREN-DEARBORN	LOW	Y
SOUTHEAST MICHIGAN	26	163	5443.00	19804	DETROIT-WARREN-DEARBORN	LOW	Y
SOUTHEAST MICHIGAN	26	163	5448.00	19804	DETROIT-WARREN-DEARBORN	MODERATE	Y
SOUTHEAST MICHIGAN	26	163	5451.00	19804	DETROIT-WARREN-DEARBORN	MODERATE	Y
SOUTHEAST MICHIGAN	26	163	5452.00	19804	DETROIT-WARREN-DEARBORN	MODERATE	Y
SOUTHEAST MICHIGAN	26	163	5455.00	19804	DETROIT-WARREN-DEARBORN	LOW	Y
SOUTHEAST MICHIGAN	26	163	5456.00	19804	DETROIT-WARREN-DEARBORN	MODERATE	N
SOUTHEAST MICHIGAN	26	163	5457.00	19804	DETROIT-WARREN-DEARBORN	LOW	Y
SOUTHEAST MICHIGAN	26	163	5458.00	19804	DETROIT-WARREN-DEARBORN	LOW	Y
SOUTHEAST MICHIGAN	26	163	5459.00	19804	DETROIT-WARREN-DEARBORN	MODERATE	Y
SOUTHEAST MICHIGAN	26	163	5460.00	19804	DETROIT-WARREN-DEARBORN	LOW	Y
SOUTHEAST MICHIGAN	26	163	5461.00	19804	DETROIT-WARREN-DEARBORN	MODERATE	Y

*MINORITY: "Y" = 50% OR GREATER

COMERICA BANK
CENSUS TRACT LISTINGS
MICHIGAN
CRA ASSESSMENT AREA

ASSESSMENT AREA	STATE	COUNTY	CENSUS TRACT	MSA/MD	MSA NAME	TRACT INCOME LEVEL	*MINORITY
SOUTHEAST MICHIGAN	26	163	5462.01	19804	DETROIT-WARREN-DEARBORN	MODERATE	Y
SOUTHEAST MICHIGAN	26	163	5463.01	19804	DETROIT-WARREN-DEARBORN	MIDDLE	Y
SOUTHEAST MICHIGAN	26	163	5466.00	19804	DETROIT-WARREN-DEARBORN	NA	Y
SOUTHEAST MICHIGAN	26	163	5467.00	19804	DETROIT-WARREN-DEARBORN	MODERATE	Y
SOUTHEAST MICHIGAN	26	163	5470.00	19804	DETROIT-WARREN-DEARBORN	MODERATE	Y
SOUTHEAST MICHIGAN	26	163	5471.00	19804	DETROIT-WARREN-DEARBORN	MODERATE	Y
SOUTHEAST MICHIGAN	26	163	5472.00	19804	DETROIT-WARREN-DEARBORN	LOW	Y
SOUTHEAST MICHIGAN	26	163	5501.00	19804	DETROIT-WARREN-DEARBORN	UPPER	N
SOUTHEAST MICHIGAN	26	163	5502.00	19804	DETROIT-WARREN-DEARBORN	UPPER	N
SOUTHEAST MICHIGAN	26	163	5503.00	19804	DETROIT-WARREN-DEARBORN	UPPER	N
SOUTHEAST MICHIGAN	26	163	5504.00	19804	DETROIT-WARREN-DEARBORN	UPPER	N
SOUTHEAST MICHIGAN	26	163	5505.00	19804	DETROIT-WARREN-DEARBORN	UPPER	N
SOUTHEAST MICHIGAN	26	163	5506.00	19804	DETROIT-WARREN-DEARBORN	UPPER	N
SOUTHEAST MICHIGAN	26	163	5507.00	19804	DETROIT-WARREN-DEARBORN	UPPER	N
SOUTHEAST MICHIGAN	26	163	5508.00	19804	DETROIT-WARREN-DEARBORN	UPPER	N
SOUTHEAST MICHIGAN	26	163	5509.00	19804	DETROIT-WARREN-DEARBORN	UPPER	N
SOUTHEAST MICHIGAN	26	163	5511.00	19804	DETROIT-WARREN-DEARBORN	UPPER	N
SOUTHEAST MICHIGAN	26	163	5512.00	19804	DETROIT-WARREN-DEARBORN	UPPER	N
SOUTHEAST MICHIGAN	26	163	5513.00	19804	DETROIT-WARREN-DEARBORN	MIDDLE	Y
SOUTHEAST MICHIGAN	26	163	5514.00	19804	DETROIT-WARREN-DEARBORN	MIDDLE	Y
SOUTHEAST MICHIGAN	26	163	5515.00	19804	DETROIT-WARREN-DEARBORN	MIDDLE	Y
SOUTHEAST MICHIGAN	26	163	5516.00	19804	DETROIT-WARREN-DEARBORN	MODERATE	Y
SOUTHEAST MICHIGAN	26	163	5517.00	19804	DETROIT-WARREN-DEARBORN	UPPER	N
SOUTHEAST MICHIGAN	26	163	5518.00	19804	DETROIT-WARREN-DEARBORN	UPPER	N
SOUTHEAST MICHIGAN	26	163	5520.00	19804	DETROIT-WARREN-DEARBORN	MODERATE	Y
SOUTHEAST MICHIGAN	26	163	5521.00	19804	DETROIT-WARREN-DEARBORN	LOW	Y
SOUTHEAST MICHIGAN	26	163	5522.00	19804	DETROIT-WARREN-DEARBORN	MODERATE	N
SOUTHEAST MICHIGAN	26	163	5523.00	19804	DETROIT-WARREN-DEARBORN	LOW	N
SOUTHEAST MICHIGAN	26	163	5524.00	19804	DETROIT-WARREN-DEARBORN	LOW	N
SOUTHEAST MICHIGAN	26	163	5528.01	19804	DETROIT-WARREN-DEARBORN	LOW	N
SOUTHEAST MICHIGAN	26	163	5530.00	19804	DETROIT-WARREN-DEARBORN	NA	Y
SOUTHEAST MICHIGAN	26	163	5531.00	19804	DETROIT-WARREN-DEARBORN	MODERATE	Y
SOUTHEAST MICHIGAN	26	163	5532.00	19804	DETROIT-WARREN-DEARBORN	LOW	Y
SOUTHEAST MICHIGAN	26	163	5536.01	19804	DETROIT-WARREN-DEARBORN	MIDDLE	Y

*MINORITY: "Y" = 50% OR GREATER

COMERICA BANK
CENSUS TRACT LISTINGS
MICHIGAN
CRA ASSESSMENT AREA

ASSESSMENT AREA	STATE	COUNTY	CENSUS TRACT	MSA/MD	MSA NAME	TRACT INCOME LEVEL	*MINORITY
SOUTHEAST MICHIGAN	26	163	5538.00	19804	DETROIT-WARREN-DEARBORN	MODERATE	Y
SOUTHEAST MICHIGAN	26	163	5541.00	19804	DETROIT-WARREN-DEARBORN	MIDDLE	Y
SOUTHEAST MICHIGAN	26	163	5542.00	19804	DETROIT-WARREN-DEARBORN	MODERATE	N
SOUTHEAST MICHIGAN	26	163	5543.00	19804	DETROIT-WARREN-DEARBORN	UPPER	N
SOUTHEAST MICHIGAN	26	163	5544.00	19804	DETROIT-WARREN-DEARBORN	UPPER	Y
SOUTHEAST MICHIGAN	26	163	5545.00	19804	DETROIT-WARREN-DEARBORN	MODERATE	Y
SOUTHEAST MICHIGAN	26	163	5546.00	19804	DETROIT-WARREN-DEARBORN	UPPER	N
SOUTHEAST MICHIGAN	26	163	5547.00	19804	DETROIT-WARREN-DEARBORN	UPPER	Y
SOUTHEAST MICHIGAN	26	163	5548.00	19804	DETROIT-WARREN-DEARBORN	MIDDLE	Y
SOUTHEAST MICHIGAN	26	163	5549.00	19804	DETROIT-WARREN-DEARBORN	MIDDLE	Y
SOUTHEAST MICHIGAN	26	163	5551.00	19804	DETROIT-WARREN-DEARBORN	MIDDLE	N
SOUTHEAST MICHIGAN	26	163	5553.00	19804	DETROIT-WARREN-DEARBORN	MIDDLE	Y
SOUTHEAST MICHIGAN	26	163	5554.01	19804	DETROIT-WARREN-DEARBORN	MIDDLE	Y
SOUTHEAST MICHIGAN	26	163	5555.00	19804	DETROIT-WARREN-DEARBORN	MIDDLE	Y
SOUTHEAST MICHIGAN	26	163	5556.00	19804	DETROIT-WARREN-DEARBORN	MIDDLE	Y
SOUTHEAST MICHIGAN	26	163	5561.00	19804	DETROIT-WARREN-DEARBORN	MIDDLE	N
SOUTHEAST MICHIGAN	26	163	5562.00	19804	DETROIT-WARREN-DEARBORN	UPPER	N
SOUTHEAST MICHIGAN	26	163	5563.00	19804	DETROIT-WARREN-DEARBORN	UPPER	N
SOUTHEAST MICHIGAN	26	163	5564.00	19804	DETROIT-WARREN-DEARBORN	UPPER	N
SOUTHEAST MICHIGAN	26	163	5565.00	19804	DETROIT-WARREN-DEARBORN	UPPER	N
SOUTHEAST MICHIGAN	26	163	5566.00	19804	DETROIT-WARREN-DEARBORN	UPPER	N
SOUTHEAST MICHIGAN	26	163	5567.00	19804	DETROIT-WARREN-DEARBORN	UPPER	N
SOUTHEAST MICHIGAN	26	163	5568.00	19804	DETROIT-WARREN-DEARBORN	UPPER	N
SOUTHEAST MICHIGAN	26	163	5569.00	19804	DETROIT-WARREN-DEARBORN	UPPER	N
SOUTHEAST MICHIGAN	26	163	5570.00	19804	DETROIT-WARREN-DEARBORN	UPPER	N
SOUTHEAST MICHIGAN	26	163	5571.00	19804	DETROIT-WARREN-DEARBORN	UPPER	N
SOUTHEAST MICHIGAN	26	163	5572.00	19804	DETROIT-WARREN-DEARBORN	UPPER	N
SOUTHEAST MICHIGAN	26	163	5573.00	19804	DETROIT-WARREN-DEARBORN	UPPER	N
SOUTHEAST MICHIGAN	26	163	5574.00	19804	DETROIT-WARREN-DEARBORN	UPPER	N
SOUTHEAST MICHIGAN	26	163	5575.00	19804	DETROIT-WARREN-DEARBORN	UPPER	N
SOUTHEAST MICHIGAN	26	163	5576.00	19804	DETROIT-WARREN-DEARBORN	UPPER	N
SOUTHEAST MICHIGAN	26	163	5577.00	19804	DETROIT-WARREN-DEARBORN	UPPER	N
SOUTHEAST MICHIGAN	26	163	5579.01	19804	DETROIT-WARREN-DEARBORN	UPPER	N
SOUTHEAST MICHIGAN	26	163	5580.00	19804	DETROIT-WARREN-DEARBORN	UPPER	N

*MINORITY: "Y" = 50% OR GREATER

COMERICA BANK
CENSUS TRACT LISTINGS
MICHIGAN
CRA ASSESSMENT AREA

ASSESSMENT AREA	STATE	COUNTY	CENSUS TRACT	MSA/MD	MSA NAME	TRACT INCOME LEVEL	*MINORITY
SOUTHEAST MICHIGAN	26	163	5581.00	19804	DETROIT-WARREN-DEARBORN	UPPER	N
SOUTHEAST MICHIGAN	26	163	5582.00	19804	DETROIT-WARREN-DEARBORN	UPPER	N
SOUTHEAST MICHIGAN	26	163	5583.01	19804	DETROIT-WARREN-DEARBORN	UPPER	N
SOUTHEAST MICHIGAN	26	163	5584.00	19804	DETROIT-WARREN-DEARBORN	UPPER	N
SOUTHEAST MICHIGAN	26	163	5585.00	19804	DETROIT-WARREN-DEARBORN	UPPER	N
SOUTHEAST MICHIGAN	26	163	5586.00	19804	DETROIT-WARREN-DEARBORN	UPPER	N
SOUTHEAST MICHIGAN	26	163	5587.00	19804	DETROIT-WARREN-DEARBORN	UPPER	N
SOUTHEAST MICHIGAN	26	163	5588.00	19804	DETROIT-WARREN-DEARBORN	UPPER	N
SOUTHEAST MICHIGAN	26	163	5589.00	19804	DETROIT-WARREN-DEARBORN	UPPER	N
SOUTHEAST MICHIGAN	26	163	5590.00	19804	DETROIT-WARREN-DEARBORN	UPPER	N
SOUTHEAST MICHIGAN	26	163	5591.00	19804	DETROIT-WARREN-DEARBORN	UPPER	N
SOUTHEAST MICHIGAN	26	163	5592.00	19804	DETROIT-WARREN-DEARBORN	UPPER	N
SOUTHEAST MICHIGAN	26	163	5598.00	19804	DETROIT-WARREN-DEARBORN	LOW	Y
SOUTHEAST MICHIGAN	26	163	5601.00	19804	DETROIT-WARREN-DEARBORN	UPPER	N
SOUTHEAST MICHIGAN	26	163	5602.01	19804	DETROIT-WARREN-DEARBORN	UPPER	N
SOUTHEAST MICHIGAN	26	163	5602.02	19804	DETROIT-WARREN-DEARBORN	UPPER	N
SOUTHEAST MICHIGAN	26	163	5603.00	19804	DETROIT-WARREN-DEARBORN	UPPER	N
SOUTHEAST MICHIGAN	26	163	5604.00	19804	DETROIT-WARREN-DEARBORN	UPPER	N
SOUTHEAST MICHIGAN	26	163	5612.00	19804	DETROIT-WARREN-DEARBORN	UPPER	N
SOUTHEAST MICHIGAN	26	163	5613.01	19804	DETROIT-WARREN-DEARBORN	UPPER	N
SOUTHEAST MICHIGAN	26	163	5613.02	19804	DETROIT-WARREN-DEARBORN	UPPER	N
SOUTHEAST MICHIGAN	26	163	5616.00	19804	DETROIT-WARREN-DEARBORN	UPPER	N
SOUTHEAST MICHIGAN	26	163	5617.00	19804	DETROIT-WARREN-DEARBORN	UPPER	N
SOUTHEAST MICHIGAN	26	163	5619.00	19804	DETROIT-WARREN-DEARBORN	UPPER	N
SOUTHEAST MICHIGAN	26	163	5623.00	19804	DETROIT-WARREN-DEARBORN	UPPER	N
SOUTHEAST MICHIGAN	26	163	5624.00	19804	DETROIT-WARREN-DEARBORN	UPPER	N
SOUTHEAST MICHIGAN	26	163	5625.00	19804	DETROIT-WARREN-DEARBORN	UPPER	N
SOUTHEAST MICHIGAN	26	163	5626.00	19804	DETROIT-WARREN-DEARBORN	UPPER	N
SOUTHEAST MICHIGAN	26	163	5627.00	19804	DETROIT-WARREN-DEARBORN	UPPER	N
SOUTHEAST MICHIGAN	26	163	5628.00	19804	DETROIT-WARREN-DEARBORN	UPPER	N
SOUTHEAST MICHIGAN	26	163	5629.00	19804	DETROIT-WARREN-DEARBORN	UPPER	N
SOUTHEAST MICHIGAN	26	163	5632.00	19804	DETROIT-WARREN-DEARBORN	MIDDLE	N
SOUTHEAST MICHIGAN	26	163	5633.00	19804	DETROIT-WARREN-DEARBORN	UPPER	N
SOUTHEAST MICHIGAN	26	163	5634.00	19804	DETROIT-WARREN-DEARBORN	UPPER	N

*MINORITY: "Y" = 50% OR GREATER

COMERICA BANK
CENSUS TRACT LISTINGS
MICHIGAN
CRA ASSESSMENT AREA

ASSESSMENT AREA	STATE	COUNTY	CENSUS TRACT	MSA/MD	MSA NAME	TRACT INCOME LEVEL	*MINORITY
SOUTHEAST MICHIGAN	26	163	5635.00	19804	DETROIT-WARREN-DEARBORN	UPPER	N
SOUTHEAST MICHIGAN	26	163	5636.00	19804	DETROIT-WARREN-DEARBORN	UPPER	N
SOUTHEAST MICHIGAN	26	163	5637.00	19804	DETROIT-WARREN-DEARBORN	UPPER	N
SOUTHEAST MICHIGAN	26	163	5638.00	19804	DETROIT-WARREN-DEARBORN	UPPER	N
SOUTHEAST MICHIGAN	26	163	5639.00	19804	DETROIT-WARREN-DEARBORN	UPPER	N
SOUTHEAST MICHIGAN	26	163	5640.00	19804	DETROIT-WARREN-DEARBORN	NA	N
SOUTHEAST MICHIGAN	26	163	5641.00	19804	DETROIT-WARREN-DEARBORN	MIDDLE	N
SOUTHEAST MICHIGAN	26	163	5642.00	19804	DETROIT-WARREN-DEARBORN	UPPER	N
SOUTHEAST MICHIGAN	26	163	5643.00	19804	DETROIT-WARREN-DEARBORN	UPPER	N
SOUTHEAST MICHIGAN	26	163	5644.01	19804	DETROIT-WARREN-DEARBORN	UPPER	N
SOUTHEAST MICHIGAN	26	163	5644.02	19804	DETROIT-WARREN-DEARBORN	UPPER	Y
SOUTHEAST MICHIGAN	26	163	5645.01	19804	DETROIT-WARREN-DEARBORN	UPPER	N
SOUTHEAST MICHIGAN	26	163	5645.02	19804	DETROIT-WARREN-DEARBORN	UPPER	N
SOUTHEAST MICHIGAN	26	163	5645.03	19804	DETROIT-WARREN-DEARBORN	UPPER	Y
SOUTHEAST MICHIGAN	26	163	5645.04	19804	DETROIT-WARREN-DEARBORN	UPPER	Y
SOUTHEAST MICHIGAN	26	163	5646.00	19804	DETROIT-WARREN-DEARBORN	UPPER	N
SOUTHEAST MICHIGAN	26	163	5647.00	19804	DETROIT-WARREN-DEARBORN	UPPER	Y
SOUTHEAST MICHIGAN	26	163	5648.00	19804	DETROIT-WARREN-DEARBORN	UPPER	N
SOUTHEAST MICHIGAN	26	163	5649.00	19804	DETROIT-WARREN-DEARBORN	MODERATE	N
SOUTHEAST MICHIGAN	26	163	5650.01	19804	DETROIT-WARREN-DEARBORN	UPPER	N
SOUTHEAST MICHIGAN	26	163	5651.00	19804	DETROIT-WARREN-DEARBORN	MIDDLE	N
SOUTHEAST MICHIGAN	26	163	5652.00	19804	DETROIT-WARREN-DEARBORN	UPPER	N
SOUTHEAST MICHIGAN	26	163	5653.01	19804	DETROIT-WARREN-DEARBORN	LOW	Y
SOUTHEAST MICHIGAN	26	163	5653.02	19804	DETROIT-WARREN-DEARBORN	MIDDLE	Y
SOUTHEAST MICHIGAN	26	163	5656.00	19804	DETROIT-WARREN-DEARBORN	UPPER	N
SOUTHEAST MICHIGAN	26	163	5657.00	19804	DETROIT-WARREN-DEARBORN	UPPER	N
SOUTHEAST MICHIGAN	26	163	5658.00	19804	DETROIT-WARREN-DEARBORN	UPPER	N
SOUTHEAST MICHIGAN	26	163	5659.00	19804	DETROIT-WARREN-DEARBORN	UPPER	N
SOUTHEAST MICHIGAN	26	163	5664.00	19804	DETROIT-WARREN-DEARBORN	MIDDLE	Y
SOUTHEAST MICHIGAN	26	163	5665.00	19804	DETROIT-WARREN-DEARBORN	MIDDLE	N
SOUTHEAST MICHIGAN	26	163	5666.00	19804	DETROIT-WARREN-DEARBORN	UPPER	N
SOUTHEAST MICHIGAN	26	163	5667.00	19804	DETROIT-WARREN-DEARBORN	MODERATE	N
SOUTHEAST MICHIGAN	26	163	5668.00	19804	DETROIT-WARREN-DEARBORN	MIDDLE	N
SOUTHEAST MICHIGAN	26	163	5669.00	19804	DETROIT-WARREN-DEARBORN	MODERATE	N

*MINORITY: "Y" = 50% OR GREATER

COMERICA BANK
CENSUS TRACT LISTINGS
MICHIGAN
CRA ASSESSMENT AREA

ASSESSMENT AREA	STATE	COUNTY	CENSUS TRACT	MSA/MD	MSA NAME	TRACT INCOME LEVEL	*MINORITY
SOUTHEAST MICHIGAN	26	163	5670.00	19804	DETROIT-WARREN-DEARBORN	MIDDLE	Y
SOUTHEAST MICHIGAN	26	163	5671.00	19804	DETROIT-WARREN-DEARBORN	MIDDLE	N
SOUTHEAST MICHIGAN	26	163	5672.01	19804	DETROIT-WARREN-DEARBORN	UPPER	N
SOUTHEAST MICHIGAN	26	163	5672.02	19804	DETROIT-WARREN-DEARBORN	UPPER	N
SOUTHEAST MICHIGAN	26	163	5673.00	19804	DETROIT-WARREN-DEARBORN	UPPER	N
SOUTHEAST MICHIGAN	26	163	5674.00	19804	DETROIT-WARREN-DEARBORN	UPPER	N
SOUTHEAST MICHIGAN	26	163	5678.00	19804	DETROIT-WARREN-DEARBORN	MIDDLE	N
SOUTHEAST MICHIGAN	26	163	5679.00	19804	DETROIT-WARREN-DEARBORN	UPPER	N
SOUTHEAST MICHIGAN	26	163	5680.00	19804	DETROIT-WARREN-DEARBORN	UPPER	N
SOUTHEAST MICHIGAN	26	163	5682.00	19804	DETROIT-WARREN-DEARBORN	MIDDLE	N
SOUTHEAST MICHIGAN	26	163	5683.00	19804	DETROIT-WARREN-DEARBORN	MIDDLE	N
SOUTHEAST MICHIGAN	26	163	5684.00	19804	DETROIT-WARREN-DEARBORN	MIDDLE	N
SOUTHEAST MICHIGAN	26	163	5685.00	19804	DETROIT-WARREN-DEARBORN	MODERATE	N
SOUTHEAST MICHIGAN	26	163	5687.00	19804	DETROIT-WARREN-DEARBORN	MIDDLE	N
SOUTHEAST MICHIGAN	26	163	5688.00	19804	DETROIT-WARREN-DEARBORN	MIDDLE	Y
SOUTHEAST MICHIGAN	26	163	5689.00	19804	DETROIT-WARREN-DEARBORN	MIDDLE	N
SOUTHEAST MICHIGAN	26	163	5691.00	19804	DETROIT-WARREN-DEARBORN	MIDDLE	N
SOUTHEAST MICHIGAN	26	163	5692.00	19804	DETROIT-WARREN-DEARBORN	MIDDLE	N
SOUTHEAST MICHIGAN	26	163	5693.00	19804	DETROIT-WARREN-DEARBORN	MIDDLE	N
SOUTHEAST MICHIGAN	26	163	5694.00	19804	DETROIT-WARREN-DEARBORN	MIDDLE	N
SOUTHEAST MICHIGAN	26	163	5695.00	19804	DETROIT-WARREN-DEARBORN	MIDDLE	N
SOUTHEAST MICHIGAN	26	163	5696.00	19804	DETROIT-WARREN-DEARBORN	UPPER	N
SOUTHEAST MICHIGAN	26	163	5697.00	19804	DETROIT-WARREN-DEARBORN	UPPER	N
SOUTHEAST MICHIGAN	26	163	5698.00	19804	DETROIT-WARREN-DEARBORN	MODERATE	N
SOUTHEAST MICHIGAN	26	163	5699.00	19804	DETROIT-WARREN-DEARBORN	MIDDLE	N
SOUTHEAST MICHIGAN	26	163	5701.00	19804	DETROIT-WARREN-DEARBORN	MIDDLE	Y
SOUTHEAST MICHIGAN	26	163	5702.00	19804	DETROIT-WARREN-DEARBORN	LOW	Y
SOUTHEAST MICHIGAN	26	163	5704.00	19804	DETROIT-WARREN-DEARBORN	MODERATE	Y
SOUTHEAST MICHIGAN	26	163	5705.00	19804	DETROIT-WARREN-DEARBORN	MODERATE	Y
SOUTHEAST MICHIGAN	26	163	5706.00	19804	DETROIT-WARREN-DEARBORN	NA	Y
SOUTHEAST MICHIGAN	26	163	5708.00	19804	DETROIT-WARREN-DEARBORN	MODERATE	Y
SOUTHEAST MICHIGAN	26	163	5709.00	19804	DETROIT-WARREN-DEARBORN	MODERATE	Y
SOUTHEAST MICHIGAN	26	163	5710.00	19804	DETROIT-WARREN-DEARBORN	MODERATE	Y
SOUTHEAST MICHIGAN	26	163	5715.00	19804	DETROIT-WARREN-DEARBORN	MIDDLE	N

*MINORITY: "Y" = 50% OR GREATER

COMERICA BANK
CENSUS TRACT LISTINGS
MICHIGAN
CRA ASSESSMENT AREA

ASSESSMENT AREA	STATE	COUNTY	CENSUS TRACT	MSA/MD	MSA NAME	TRACT INCOME LEVEL	*MINORITY
SOUTHEAST MICHIGAN	26	163	5716.00	19804	DETROIT-WARREN-DEARBORN	UPPER	N
SOUTHEAST MICHIGAN	26	163	5717.00	19804	DETROIT-WARREN-DEARBORN	MIDDLE	N
SOUTHEAST MICHIGAN	26	163	5718.00	19804	DETROIT-WARREN-DEARBORN	MODERATE	N
SOUTHEAST MICHIGAN	26	163	5719.00	19804	DETROIT-WARREN-DEARBORN	MIDDLE	N
SOUTHEAST MICHIGAN	26	163	5720.00	19804	DETROIT-WARREN-DEARBORN	MIDDLE	N
SOUTHEAST MICHIGAN	26	163	5721.00	19804	DETROIT-WARREN-DEARBORN	MODERATE	N
SOUTHEAST MICHIGAN	26	163	5722.00	19804	DETROIT-WARREN-DEARBORN	UPPER	N
SOUTHEAST MICHIGAN	26	163	5724.00	19804	DETROIT-WARREN-DEARBORN	MIDDLE	N
SOUTHEAST MICHIGAN	26	163	5725.00	19804	DETROIT-WARREN-DEARBORN	MIDDLE	N
SOUTHEAST MICHIGAN	26	163	5726.00	19804	DETROIT-WARREN-DEARBORN	MIDDLE	N
SOUTHEAST MICHIGAN	26	163	5727.00	19804	DETROIT-WARREN-DEARBORN	MIDDLE	N
SOUTHEAST MICHIGAN	26	163	5728.00	19804	DETROIT-WARREN-DEARBORN	MODERATE	N
SOUTHEAST MICHIGAN	26	163	5729.00	19804	DETROIT-WARREN-DEARBORN	MODERATE	N
SOUTHEAST MICHIGAN	26	163	5730.00	19804	DETROIT-WARREN-DEARBORN	UPPER	N
SOUTHEAST MICHIGAN	26	163	5731.00	19804	DETROIT-WARREN-DEARBORN	MIDDLE	N
SOUTHEAST MICHIGAN	26	163	5733.00	19804	DETROIT-WARREN-DEARBORN	MODERATE	N
SOUTHEAST MICHIGAN	26	163	5734.00	19804	DETROIT-WARREN-DEARBORN	MODERATE	N
SOUTHEAST MICHIGAN	26	163	5735.01	19804	DETROIT-WARREN-DEARBORN	MODERATE	N
SOUTHEAST MICHIGAN	26	163	5736.00	19804	DETROIT-WARREN-DEARBORN	LOW	N
SOUTHEAST MICHIGAN	26	163	5737.01	19804	DETROIT-WARREN-DEARBORN	MIDDLE	N
SOUTHEAST MICHIGAN	26	163	5737.02	19804	DETROIT-WARREN-DEARBORN	MODERATE	N
SOUTHEAST MICHIGAN	26	163	5738.00	19804	DETROIT-WARREN-DEARBORN	MODERATE	N
SOUTHEAST MICHIGAN	26	163	5739.00	19804	DETROIT-WARREN-DEARBORN	MODERATE	N
SOUTHEAST MICHIGAN	26	163	5740.00	19804	DETROIT-WARREN-DEARBORN	MODERATE	N
SOUTHEAST MICHIGAN	26	163	5741.00	19804	DETROIT-WARREN-DEARBORN	MODERATE	N
SOUTHEAST MICHIGAN	26	163	5742.03	19804	DETROIT-WARREN-DEARBORN	UPPER	N
SOUTHEAST MICHIGAN	26	163	5743.01	19804	DETROIT-WARREN-DEARBORN	UPPER	N
SOUTHEAST MICHIGAN	26	163	5746.00	19804	DETROIT-WARREN-DEARBORN	UPPER	N
SOUTHEAST MICHIGAN	26	163	5747.00	19804	DETROIT-WARREN-DEARBORN	UPPER	N
SOUTHEAST MICHIGAN	26	163	5748.00	19804	DETROIT-WARREN-DEARBORN	UPPER	N
SOUTHEAST MICHIGAN	26	163	5749.00	19804	DETROIT-WARREN-DEARBORN	UPPER	N
SOUTHEAST MICHIGAN	26	163	5750.00	19804	DETROIT-WARREN-DEARBORN	UPPER	N
SOUTHEAST MICHIGAN	26	163	5751.00	19804	DETROIT-WARREN-DEARBORN	MIDDLE	N
SOUTHEAST MICHIGAN	26	163	5752.00	19804	DETROIT-WARREN-DEARBORN	MIDDLE	N

*MINORITY: "Y" = 50% OR GREATER

COMERICA BANK
CENSUS TRACT LISTINGS
MICHIGAN
CRA ASSESSMENT AREA

ASSESSMENT AREA	STATE	COUNTY	CENSUS TRACT	MSA/MD	MSA NAME	TRACT INCOME LEVEL	*MINORITY
SOUTHEAST MICHIGAN	26	163	5753.00	19804	DETROIT-WARREN-DEARBORN	UPPER	N
SOUTHEAST MICHIGAN	26	163	5754.01	19804	DETROIT-WARREN-DEARBORN	UPPER	N
SOUTHEAST MICHIGAN	26	163	5755.00	19804	DETROIT-WARREN-DEARBORN	MIDDLE	N
SOUTHEAST MICHIGAN	26	163	5756.00	19804	DETROIT-WARREN-DEARBORN	MIDDLE	N
SOUTHEAST MICHIGAN	26	163	5760.01	19804	DETROIT-WARREN-DEARBORN	MIDDLE	N
SOUTHEAST MICHIGAN	26	163	5761.00	19804	DETROIT-WARREN-DEARBORN	MIDDLE	N
SOUTHEAST MICHIGAN	26	163	5762.00	19804	DETROIT-WARREN-DEARBORN	UPPER	N
SOUTHEAST MICHIGAN	26	163	5763.00	19804	DETROIT-WARREN-DEARBORN	UPPER	N
SOUTHEAST MICHIGAN	26	163	5764.00	19804	DETROIT-WARREN-DEARBORN	UPPER	N
SOUTHEAST MICHIGAN	26	163	5765.00	19804	DETROIT-WARREN-DEARBORN	UPPER	N
SOUTHEAST MICHIGAN	26	163	5766.00	19804	DETROIT-WARREN-DEARBORN	UPPER	N
SOUTHEAST MICHIGAN	26	163	5767.00	19804	DETROIT-WARREN-DEARBORN	UPPER	N
SOUTHEAST MICHIGAN	26	163	5770.00	19804	DETROIT-WARREN-DEARBORN	MODERATE	Y
SOUTHEAST MICHIGAN	26	163	5771.00	19804	DETROIT-WARREN-DEARBORN	MODERATE	Y
SOUTHEAST MICHIGAN	26	163	5772.00	19804	DETROIT-WARREN-DEARBORN	MIDDLE	N
SOUTHEAST MICHIGAN	26	163	5773.00	19804	DETROIT-WARREN-DEARBORN	MIDDLE	N
SOUTHEAST MICHIGAN	26	163	5774.00	19804	DETROIT-WARREN-DEARBORN	MIDDLE	N
SOUTHEAST MICHIGAN	26	163	5775.00	19804	DETROIT-WARREN-DEARBORN	MIDDLE	N
SOUTHEAST MICHIGAN	26	163	5776.00	19804	DETROIT-WARREN-DEARBORN	MODERATE	N
SOUTHEAST MICHIGAN	26	163	5777.00	19804	DETROIT-WARREN-DEARBORN	UPPER	N
SOUTHEAST MICHIGAN	26	163	5778.00	19804	DETROIT-WARREN-DEARBORN	MIDDLE	N
SOUTHEAST MICHIGAN	26	163	5779.00	19804	DETROIT-WARREN-DEARBORN	MODERATE	N
SOUTHEAST MICHIGAN	26	163	5780.00	19804	DETROIT-WARREN-DEARBORN	MIDDLE	N
SOUTHEAST MICHIGAN	26	163	5785.00	19804	DETROIT-WARREN-DEARBORN	MIDDLE	N
SOUTHEAST MICHIGAN	26	163	5786.00	19804	DETROIT-WARREN-DEARBORN	MODERATE	N
SOUTHEAST MICHIGAN	26	163	5791.00	19804	DETROIT-WARREN-DEARBORN	MODERATE	Y
SOUTHEAST MICHIGAN	26	163	5792.00	19804	DETROIT-WARREN-DEARBORN	MODERATE	Y
SOUTHEAST MICHIGAN	26	163	5793.00	19804	DETROIT-WARREN-DEARBORN	LOW	Y
SOUTHEAST MICHIGAN	26	163	5795.01	19804	DETROIT-WARREN-DEARBORN	MODERATE	Y
SOUTHEAST MICHIGAN	26	163	5796.00	19804	DETROIT-WARREN-DEARBORN	MIDDLE	Y
SOUTHEAST MICHIGAN	26	163	5797.00	19804	DETROIT-WARREN-DEARBORN	MODERATE	Y
SOUTHEAST MICHIGAN	26	163	5798.00	19804	DETROIT-WARREN-DEARBORN	MODERATE	Y
SOUTHEAST MICHIGAN	26	163	5799.00	19804	DETROIT-WARREN-DEARBORN	UPPER	N
SOUTHEAST MICHIGAN	26	163	5801.00	19804	DETROIT-WARREN-DEARBORN	MIDDLE	N

*MINORITY: "Y" = 50% OR GREATER

COMERICA BANK
CENSUS TRACT LISTINGS
MICHIGAN
CRA ASSESSMENT AREA

ASSESSMENT AREA	STATE	COUNTY	CENSUS TRACT	MSA/MD	MSA NAME	TRACT INCOME LEVEL	*MINORITY
SOUTHEAST MICHIGAN	26	163	5802.00	19804	DETROIT-WARREN-DEARBORN	MIDDLE	N
SOUTHEAST MICHIGAN	26	163	5803.00	19804	DETROIT-WARREN-DEARBORN	MIDDLE	N
SOUTHEAST MICHIGAN	26	163	5804.00	19804	DETROIT-WARREN-DEARBORN	UPPER	N
SOUTHEAST MICHIGAN	26	163	5805.00	19804	DETROIT-WARREN-DEARBORN	UPPER	N
SOUTHEAST MICHIGAN	26	163	5806.00	19804	DETROIT-WARREN-DEARBORN	MIDDLE	N
SOUTHEAST MICHIGAN	26	163	5807.00	19804	DETROIT-WARREN-DEARBORN	UPPER	N
SOUTHEAST MICHIGAN	26	163	5808.00	19804	DETROIT-WARREN-DEARBORN	MIDDLE	N
SOUTHEAST MICHIGAN	26	163	5809.00	19804	DETROIT-WARREN-DEARBORN	MIDDLE	N
SOUTHEAST MICHIGAN	26	163	5811.01	19804	DETROIT-WARREN-DEARBORN	MIDDLE	N
SOUTHEAST MICHIGAN	26	163	5812.00	19804	DETROIT-WARREN-DEARBORN	UPPER	N
SOUTHEAST MICHIGAN	26	163	5815.00	19804	DETROIT-WARREN-DEARBORN	UPPER	N
SOUTHEAST MICHIGAN	26	163	5816.00	19804	DETROIT-WARREN-DEARBORN	UPPER	N
SOUTHEAST MICHIGAN	26	163	5818.00	19804	DETROIT-WARREN-DEARBORN	MODERATE	N
SOUTHEAST MICHIGAN	26	163	5819.00	19804	DETROIT-WARREN-DEARBORN	UPPER	N
SOUTHEAST MICHIGAN	26	163	5820.00	19804	DETROIT-WARREN-DEARBORN	MIDDLE	N
SOUTHEAST MICHIGAN	26	163	5821.00	19804	DETROIT-WARREN-DEARBORN	UPPER	N
SOUTHEAST MICHIGAN	26	163	5830.01	19804	DETROIT-WARREN-DEARBORN	MIDDLE	N
SOUTHEAST MICHIGAN	26	163	5831.01	19804	DETROIT-WARREN-DEARBORN	MODERATE	N
SOUTHEAST MICHIGAN	26	163	5832.00	19804	DETROIT-WARREN-DEARBORN	MIDDLE	N
SOUTHEAST MICHIGAN	26	163	5833.00	19804	DETROIT-WARREN-DEARBORN	MIDDLE	N
SOUTHEAST MICHIGAN	26	163	5834.00	19804	DETROIT-WARREN-DEARBORN	UPPER	N
SOUTHEAST MICHIGAN	26	163	5835.00	19804	DETROIT-WARREN-DEARBORN	MIDDLE	N
SOUTHEAST MICHIGAN	26	163	5836.00	19804	DETROIT-WARREN-DEARBORN	UPPER	N
SOUTHEAST MICHIGAN	26	163	5837.00	19804	DETROIT-WARREN-DEARBORN	UPPER	N
SOUTHEAST MICHIGAN	26	163	5838.00	19804	DETROIT-WARREN-DEARBORN	UPPER	N
SOUTHEAST MICHIGAN	26	163	5839.00	19804	DETROIT-WARREN-DEARBORN	MIDDLE	N
SOUTHEAST MICHIGAN	26	163	5840.00	19804	DETROIT-WARREN-DEARBORN	MIDDLE	N
SOUTHEAST MICHIGAN	26	163	5841.00	19804	DETROIT-WARREN-DEARBORN	MIDDLE	N
SOUTHEAST MICHIGAN	26	163	5842.00	19804	DETROIT-WARREN-DEARBORN	MIDDLE	N
SOUTHEAST MICHIGAN	26	163	5843.00	19804	DETROIT-WARREN-DEARBORN	MODERATE	N
SOUTHEAST MICHIGAN	26	163	5844.00	19804	DETROIT-WARREN-DEARBORN	MIDDLE	N
SOUTHEAST MICHIGAN	26	163	5845.01	19804	DETROIT-WARREN-DEARBORN	UPPER	N
SOUTHEAST MICHIGAN	26	163	5846.00	19804	DETROIT-WARREN-DEARBORN	MODERATE	Y
SOUTHEAST MICHIGAN	26	163	5847.00	19804	DETROIT-WARREN-DEARBORN	MIDDLE	N

*MINORITY: "Y" = 50% OR GREATER

COMERICA BANK
CENSUS TRACT LISTINGS
MICHIGAN
CRA ASSESSMENT AREA

ASSESSMENT AREA	STATE	COUNTY	CENSUS TRACT	MSA/MD	MSA NAME	TRACT INCOME LEVEL	*MINORITY
SOUTHEAST MICHIGAN	26	163	5848.01	19804	DETROIT-WARREN-DEARBORN	LOW	Y
SOUTHEAST MICHIGAN	26	163	5848.02	19804	DETROIT-WARREN-DEARBORN	MODERATE	Y
SOUTHEAST MICHIGAN	26	163	5855.00	19804	DETROIT-WARREN-DEARBORN	MODERATE	N
SOUTHEAST MICHIGAN	26	163	5856.00	19804	DETROIT-WARREN-DEARBORN	MIDDLE	Y
SOUTHEAST MICHIGAN	26	163	5857.00	19804	DETROIT-WARREN-DEARBORN	MIDDLE	Y
SOUTHEAST MICHIGAN	26	163	5858.00	19804	DETROIT-WARREN-DEARBORN	MIDDLE	Y
SOUTHEAST MICHIGAN	26	163	5859.00	19804	DETROIT-WARREN-DEARBORN	MIDDLE	N
SOUTHEAST MICHIGAN	26	163	5862.01	19804	DETROIT-WARREN-DEARBORN	MIDDLE	Y
SOUTHEAST MICHIGAN	26	163	5863.00	19804	DETROIT-WARREN-DEARBORN	UPPER	N
SOUTHEAST MICHIGAN	26	163	5870.00	19804	DETROIT-WARREN-DEARBORN	MIDDLE	N
SOUTHEAST MICHIGAN	26	163	5879.00	19804	DETROIT-WARREN-DEARBORN	UPPER	Y
SOUTHEAST MICHIGAN	26	163	5880.01	19804	DETROIT-WARREN-DEARBORN	UPPER	Y
SOUTHEAST MICHIGAN	26	163	5880.02	19804	DETROIT-WARREN-DEARBORN	MIDDLE	N
SOUTHEAST MICHIGAN	26	163	5881.01	19804	DETROIT-WARREN-DEARBORN	MODERATE	N
SOUTHEAST MICHIGAN	26	163	5881.02	19804	DETROIT-WARREN-DEARBORN	MIDDLE	N
SOUTHEAST MICHIGAN	26	163	5882.00	19804	DETROIT-WARREN-DEARBORN	MODERATE	Y
SOUTHEAST MICHIGAN	26	163	5883.00	19804	DETROIT-WARREN-DEARBORN	UPPER	N
SOUTHEAST MICHIGAN	26	163	5884.00	19804	DETROIT-WARREN-DEARBORN	UPPER	N
SOUTHEAST MICHIGAN	26	163	5893.00	19804	DETROIT-WARREN-DEARBORN	UPPER	N
SOUTHEAST MICHIGAN	26	163	5894.01	19804	DETROIT-WARREN-DEARBORN	MIDDLE	N
SOUTHEAST MICHIGAN	26	163	5894.02	19804	DETROIT-WARREN-DEARBORN	UPPER	N
SOUTHEAST MICHIGAN	26	163	5904.01	19804	DETROIT-WARREN-DEARBORN	UPPER	N
SOUTHEAST MICHIGAN	26	163	5905.00	19804	DETROIT-WARREN-DEARBORN	MIDDLE	N
SOUTHEAST MICHIGAN	26	163	5906.00	19804	DETROIT-WARREN-DEARBORN	UPPER	N
SOUTHEAST MICHIGAN	26	163	5915.01	19804	DETROIT-WARREN-DEARBORN	MIDDLE	N
SOUTHEAST MICHIGAN	26	163	5915.02	19804	DETROIT-WARREN-DEARBORN	UPPER	N
SOUTHEAST MICHIGAN	26	163	5916.00	19804	DETROIT-WARREN-DEARBORN	UPPER	N
SOUTHEAST MICHIGAN	26	163	5917.00	19804	DETROIT-WARREN-DEARBORN	UPPER	N
SOUTHEAST MICHIGAN	26	163	5918.00	19804	DETROIT-WARREN-DEARBORN	UPPER	N
SOUTHEAST MICHIGAN	26	163	5919.00	19804	DETROIT-WARREN-DEARBORN	MIDDLE	N
SOUTHEAST MICHIGAN	26	163	5920.00	19804	DETROIT-WARREN-DEARBORN	UPPER	N
SOUTHEAST MICHIGAN	26	163	5930.01	19804	DETROIT-WARREN-DEARBORN	UPPER	N
SOUTHEAST MICHIGAN	26	163	5932.00	19804	DETROIT-WARREN-DEARBORN	UPPER	N
SOUTHEAST MICHIGAN	26	163	5933.01	19804	DETROIT-WARREN-DEARBORN	MIDDLE	N

*MINORITY: "Y" = 50% OR GREATER

COMERICA BANK
CENSUS TRACT LISTINGS
MICHIGAN
CRA ASSESSMENT AREA

ASSESSMENT AREA	STATE	COUNTY	CENSUS TRACT	MSA/MD	MSA NAME	TRACT INCOME LEVEL	*MINORITY
SOUTHEAST MICHIGAN	26	163	5940.00	19804	DETROIT-WARREN-DEARBORN	UPPER	N
SOUTHEAST MICHIGAN	26	163	5941.00	19804	DETROIT-WARREN-DEARBORN	UPPER	N
SOUTHEAST MICHIGAN	26	163	5942.00	19804	DETROIT-WARREN-DEARBORN	UPPER	N
SOUTHEAST MICHIGAN	26	163	5943.00	19804	DETROIT-WARREN-DEARBORN	UPPER	N
SOUTHEAST MICHIGAN	26	163	5944.01	19804	DETROIT-WARREN-DEARBORN	MIDDLE	N
SOUTHEAST MICHIGAN	26	163	5945.00	19804	DETROIT-WARREN-DEARBORN	UPPER	N
SOUTHEAST MICHIGAN	26	163	5950.00	19804	DETROIT-WARREN-DEARBORN	MIDDLE	N
SOUTHEAST MICHIGAN	26	163	5951.00	19804	DETROIT-WARREN-DEARBORN	MIDDLE	N
SOUTHEAST MICHIGAN	26	163	5952.01	19804	DETROIT-WARREN-DEARBORN	UPPER	N
SOUTHEAST MICHIGAN	26	163	5961.00	19804	DETROIT-WARREN-DEARBORN	UPPER	N
SOUTHEAST MICHIGAN	26	163	5962.00	19804	DETROIT-WARREN-DEARBORN	UPPER	N
SOUTHEAST MICHIGAN	26	163	5963.00	19804	DETROIT-WARREN-DEARBORN	UPPER	N
SOUTHEAST MICHIGAN	26	163	5970.00	19804	DETROIT-WARREN-DEARBORN	UPPER	N
SOUTHEAST MICHIGAN	26	163	5980.00	19804	DETROIT-WARREN-DEARBORN	UPPER	N
SOUTHEAST MICHIGAN	26	163	5990.01	19804	DETROIT-WARREN-DEARBORN	MIDDLE	N
SOUTHEAST MICHIGAN	26	163	5991.00	19804	DETROIT-WARREN-DEARBORN	MIDDLE	N
SOUTHEAST MICHIGAN	26	163	9817.00	19804	DETROIT-WARREN-DEARBORN	NA	NA
SOUTHEAST MICHIGAN	26	163	9818.00	19804	DETROIT-WARREN-DEARBORN	NA	NA
SOUTHEAST MICHIGAN	26	163	9819.01	19804	DETROIT-WARREN-DEARBORN	NA	NA
SOUTHEAST MICHIGAN	26	163	9819.02	19804	DETROIT-WARREN-DEARBORN	NA	NA
SOUTHEAST MICHIGAN	26	163	9820.00	19804	DETROIT-WARREN-DEARBORN	NA	N
SOUTHEAST MICHIGAN	26	163	9821.01	19804	DETROIT-WARREN-DEARBORN	NA	Y
SOUTHEAST MICHIGAN	26	163	9821.02	19804	DETROIT-WARREN-DEARBORN	NA	N
SOUTHEAST MICHIGAN	26	163	9822.00	19804	DETROIT-WARREN-DEARBORN	NA	N
SOUTHEAST MICHIGAN	26	163	9823.01	19804	DETROIT-WARREN-DEARBORN	NA	Y
SOUTHEAST MICHIGAN	26	163	9823.02	19804	DETROIT-WARREN-DEARBORN	NA	NA
SOUTHEAST MICHIGAN	26	163	9824.00	19804	DETROIT-WARREN-DEARBORN	NA	N
SOUTHEAST MICHIGAN	26	163	9825.00	19804	DETROIT-WARREN-DEARBORN	NA	NA
SOUTHEAST MICHIGAN	26	163	9826.00	19804	DETROIT-WARREN-DEARBORN	NA	N
SOUTHEAST MICHIGAN	26	163	9827.00	19804	DETROIT-WARREN-DEARBORN	NA	N
SOUTHEAST MICHIGAN	26	163	9829.00	19804	DETROIT-WARREN-DEARBORN	NA	NA
SOUTHEAST MICHIGAN	26	163	9831.00	19804	DETROIT-WARREN-DEARBORN	NA	NA
SOUTHEAST MICHIGAN	26	163	9832.00	19804	DETROIT-WARREN-DEARBORN	NA	NA
SOUTHEAST MICHIGAN	26	163	9833.01	19804	DETROIT-WARREN-DEARBORN	NA	NA

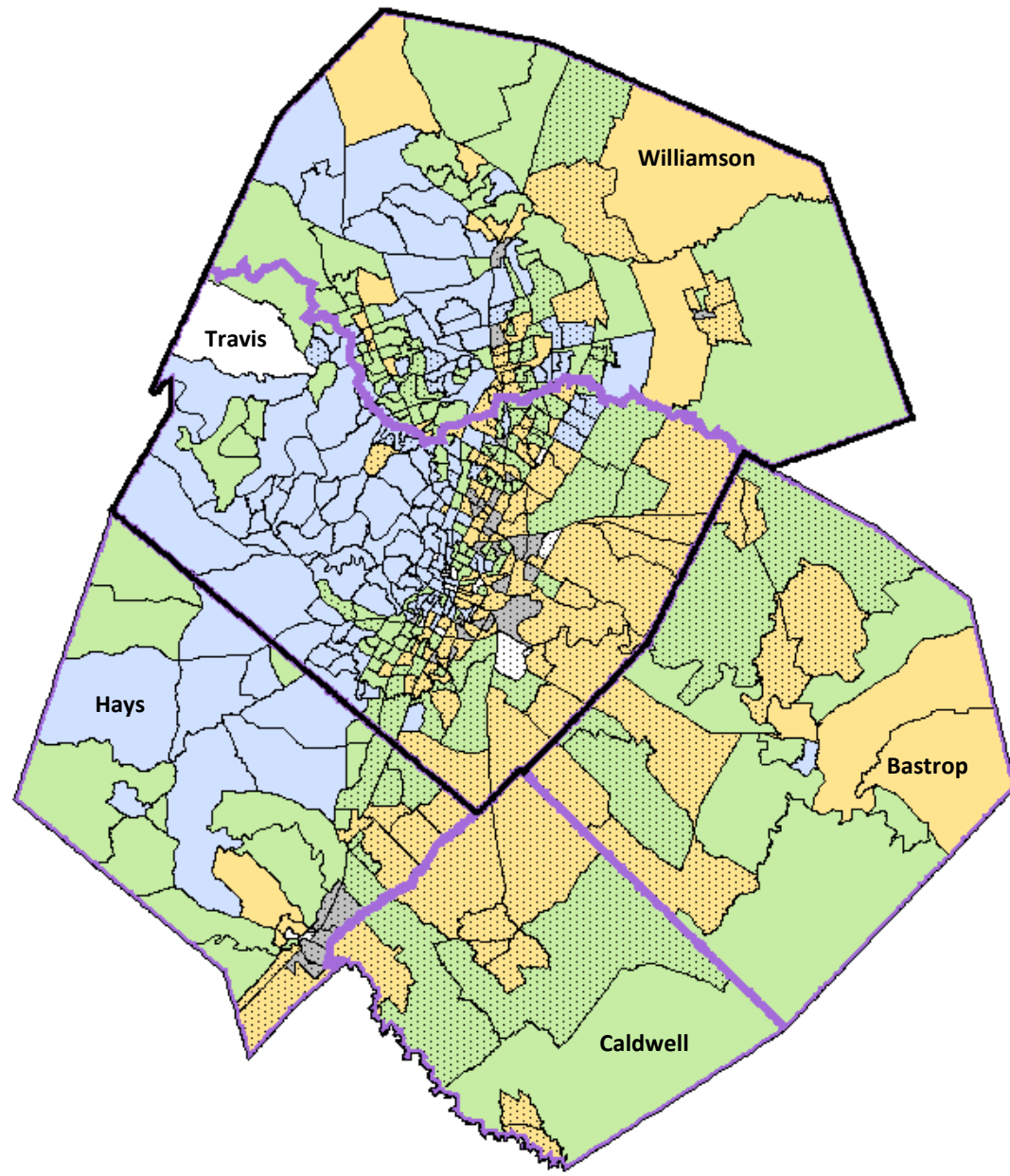
*MINORITY: "Y" = 50% OR GREATER



COMERICA BANK
CENSUS TRACT LISTINGS
MICHIGAN
CRA ASSESSMENT AREA

ASSESSMENT AREA	STATE	COUNTY	CENSUS TRACT	MSA/MD	MSA NAME	TRACT INCOME LEVEL	*MINORITY
SOUTHEAST MICHIGAN	26	163	9833.02	19804	DETROIT-WARREN-DEARBORN	NA	NA
SOUTHEAST MICHIGAN	26	163	9834.00	19804	DETROIT-WARREN-DEARBORN	NA	N
SOUTHEAST MICHIGAN	26	163	9836.00	19804	DETROIT-WARREN-DEARBORN	NA	N
SOUTHEAST MICHIGAN	26	163	9837.00	19804	DETROIT-WARREN-DEARBORN	NA	NA
SOUTHEAST MICHIGAN	26	163	9838.00	19804	DETROIT-WARREN-DEARBORN	NA	NA
SOUTHEAST MICHIGAN	26	163	9839.01	19804	DETROIT-WARREN-DEARBORN	NA	Y
SOUTHEAST MICHIGAN	26	163	9839.02	19804	DETROIT-WARREN-DEARBORN	NA	NA
SOUTHEAST MICHIGAN	26	163	9839.03	19804	DETROIT-WARREN-DEARBORN	NA	NA
SOUTHEAST MICHIGAN	26	163	9841.00	19804	DETROIT-WARREN-DEARBORN	NA	Y
SOUTHEAST MICHIGAN	26	163	9842.00	19804	DETROIT-WARREN-DEARBORN	NA	NA
SOUTHEAST MICHIGAN	26	163	9850.00	19804	DETROIT-WARREN-DEARBORN	NA	Y
SOUTHEAST MICHIGAN	26	163	9851.00	19804	DETROIT-WARREN-DEARBORN	NA	Y
SOUTHEAST MICHIGAN	26	163	9852.00	19804	DETROIT-WARREN-DEARBORN	NA	Y
SOUTHEAST MICHIGAN	26	163	9853.00	19804	DETROIT-WARREN-DEARBORN	NA	Y
SOUTHEAST MICHIGAN	26	163	9854.00	19804	DETROIT-WARREN-DEARBORN	NA	N
SOUTHEAST MICHIGAN	26	163	9855.00	19804	DETROIT-WARREN-DEARBORN	NA	NA
SOUTHEAST MICHIGAN	26	163	9856.00	19804	DETROIT-WARREN-DEARBORN	NA	NA
SOUTHEAST MICHIGAN	26	163	9857.00	19804	DETROIT-WARREN-DEARBORN	NA	NA
SOUTHEAST MICHIGAN	26	163	9858.00	19804	DETROIT-WARREN-DEARBORN	NA	NA
SOUTHEAST MICHIGAN	26	163	9859.00	19804	DETROIT-WARREN-DEARBORN	NA	NA
SOUTHEAST MICHIGAN	26	163	9861.00	19804	DETROIT-WARREN-DEARBORN	NA	Y
SOUTHEAST MICHIGAN	26	163	9862.00	19804	DETROIT-WARREN-DEARBORN	NA	NA
SOUTHEAST MICHIGAN	26	163	9863.00	19804	DETROIT-WARREN-DEARBORN	NA	Y
SOUTHEAST MICHIGAN	26	163	9864.00	19804	DETROIT-WARREN-DEARBORN	NA	N
SOUTHEAST MICHIGAN	26	163	9865.01	19804	DETROIT-WARREN-DEARBORN	NA	NA
SOUTHEAST MICHIGAN	26	163	9865.02	19804	DETROIT-WARREN-DEARBORN	NA	NA
SOUTHEAST MICHIGAN	26	163	9866.00	19804	DETROIT-WARREN-DEARBORN	NA	NA
SOUTHEAST MICHIGAN	26	163	9870.00	19804	DETROIT-WARREN-DEARBORN	NA	Y
SOUTHEAST MICHIGAN	26	163	9901.00	19804	DETROIT-WARREN-DEARBORN	NA	NA
SOUTHEAST MICHIGAN	26	163	9902.00	19804	DETROIT-WARREN-DEARBORN	NA	NA

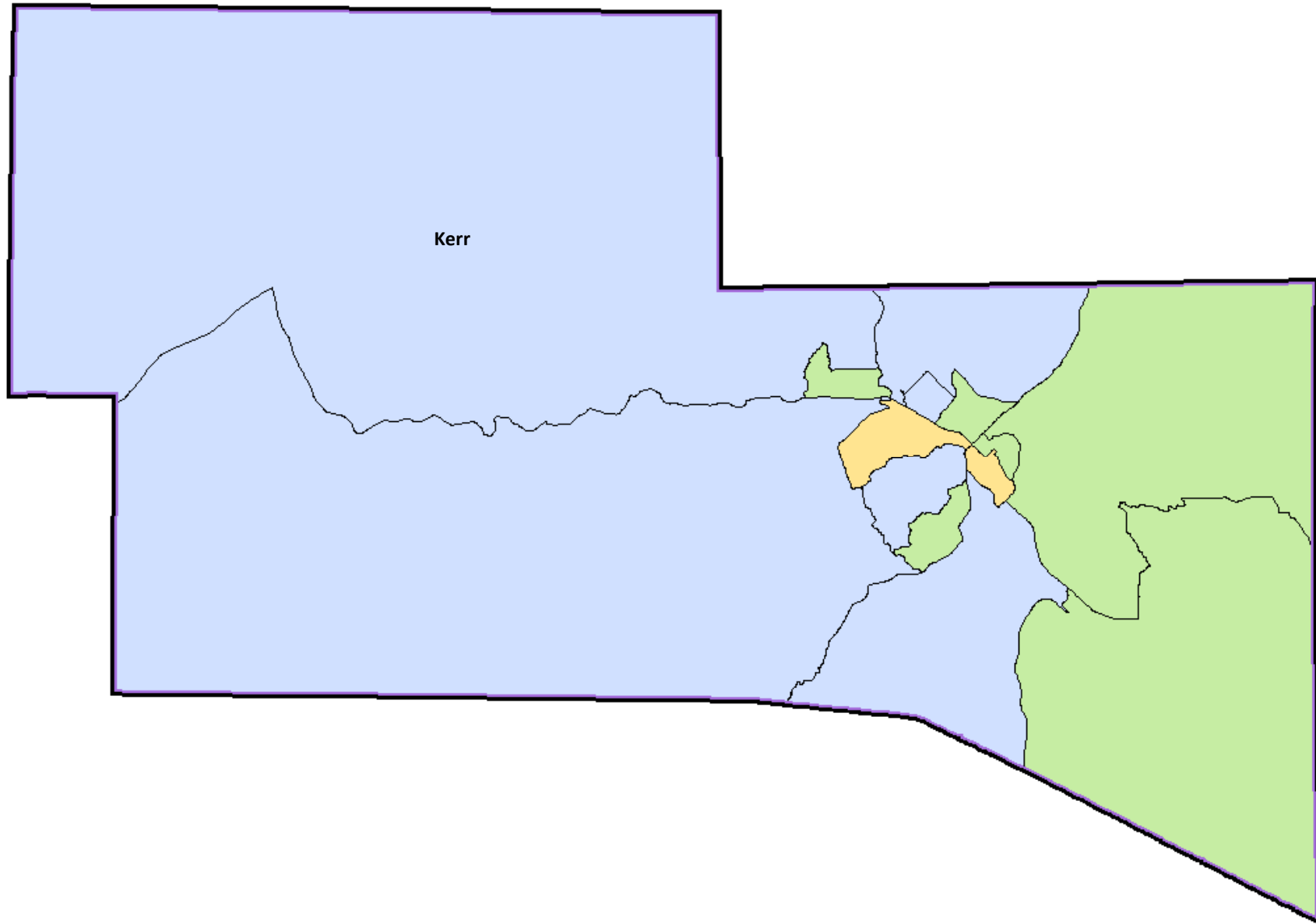
*MINORITY: "Y" = 50% OR GREATER

AUSTIN ASSESSMENT AREA—AUSTIN-ROUND ROCK-SAN MARCOS, TX MSA



<u>Geography</u>		<u>% Minority</u>		<u>Income Category</u>					
	Assessment Area		High		Upper		Moderate		NA
	County		Low		Middle		Low		

BANK OF HILLS ASSESSMENT AREA—KERR COUNTY, TX NON-MSA



Geography

- Assessment Area
- County

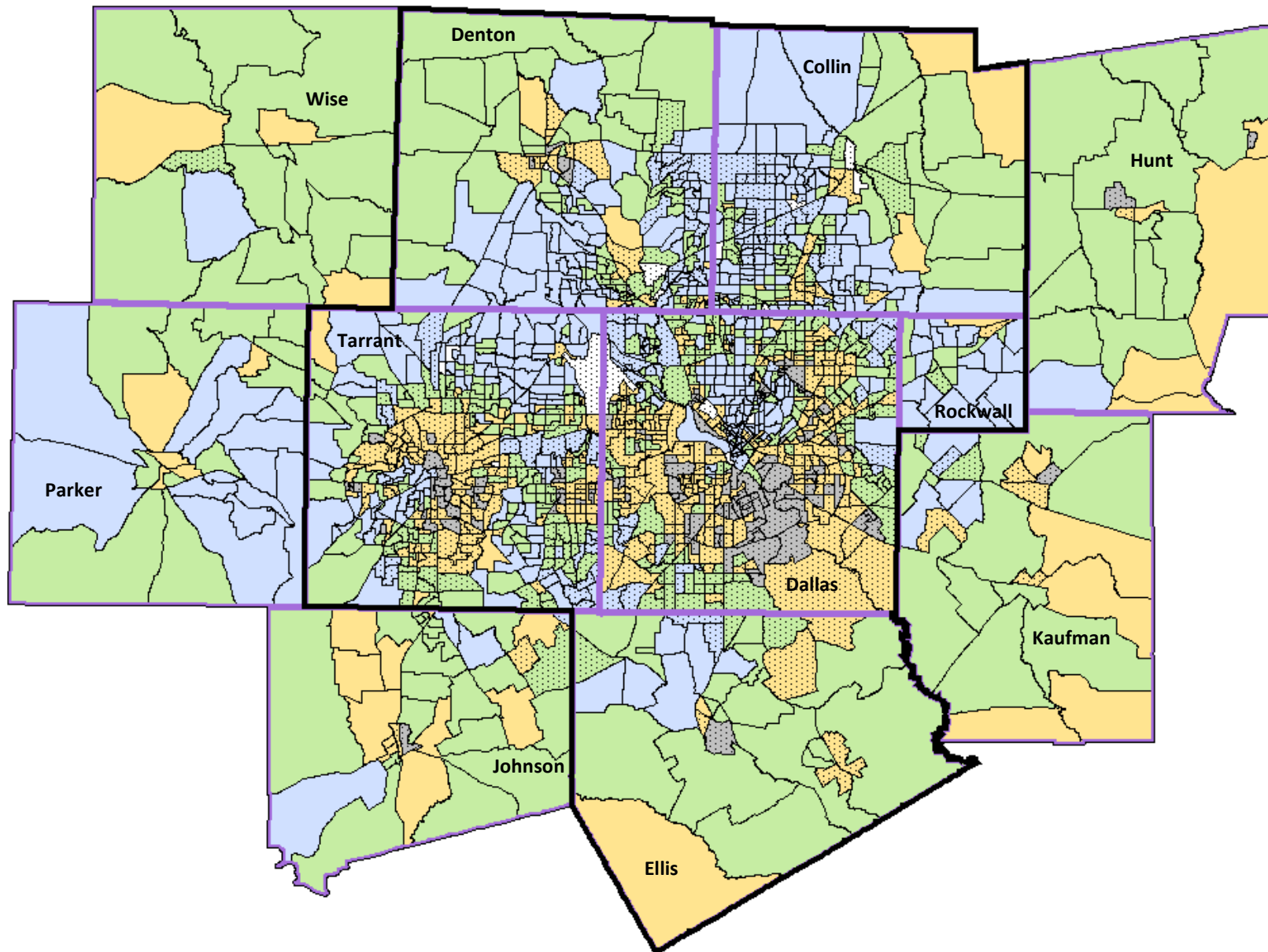
% Minority

- High
- Low


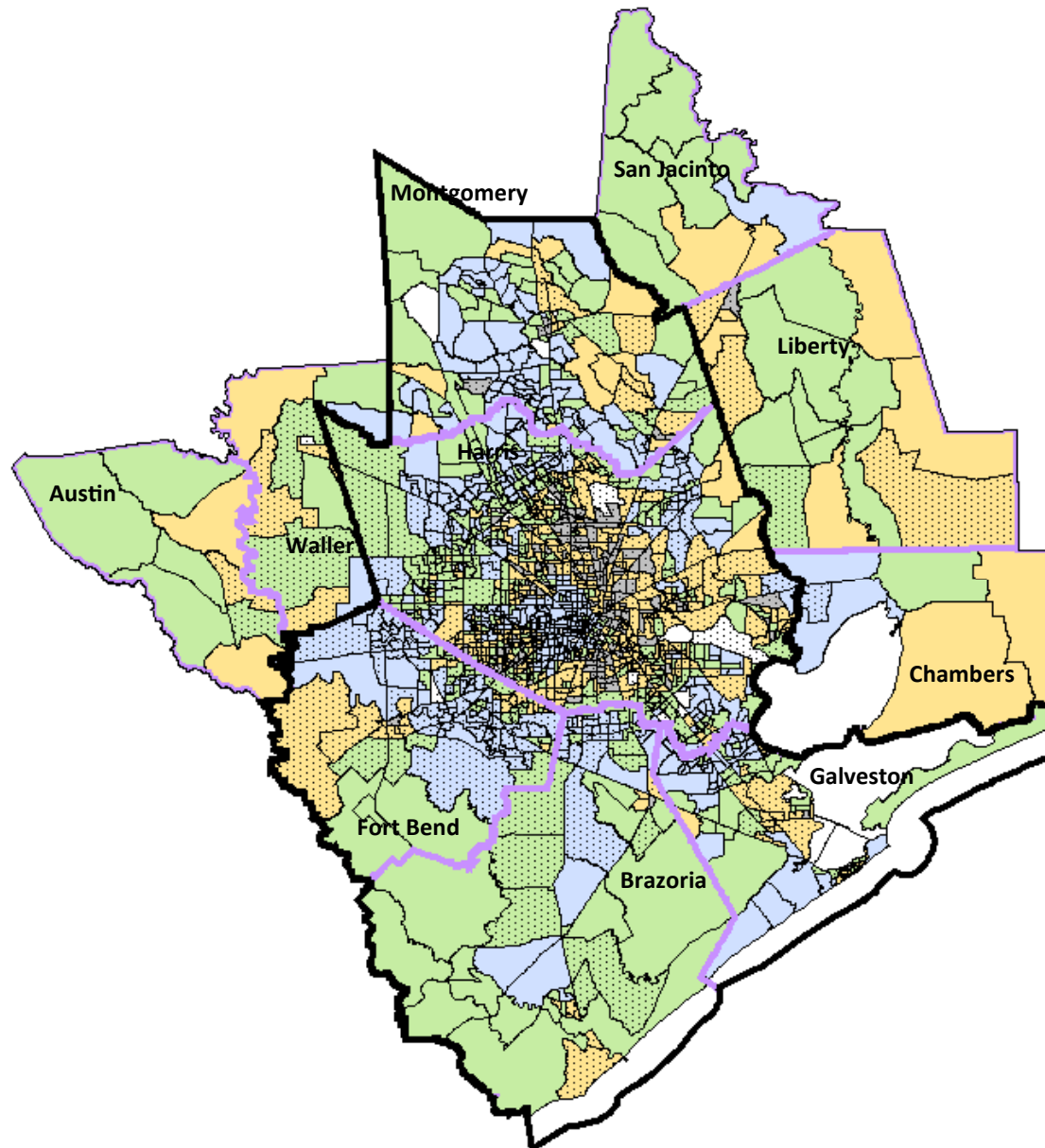
Income Category

- Upper
- Middle
- Moderate
- Low
- NA

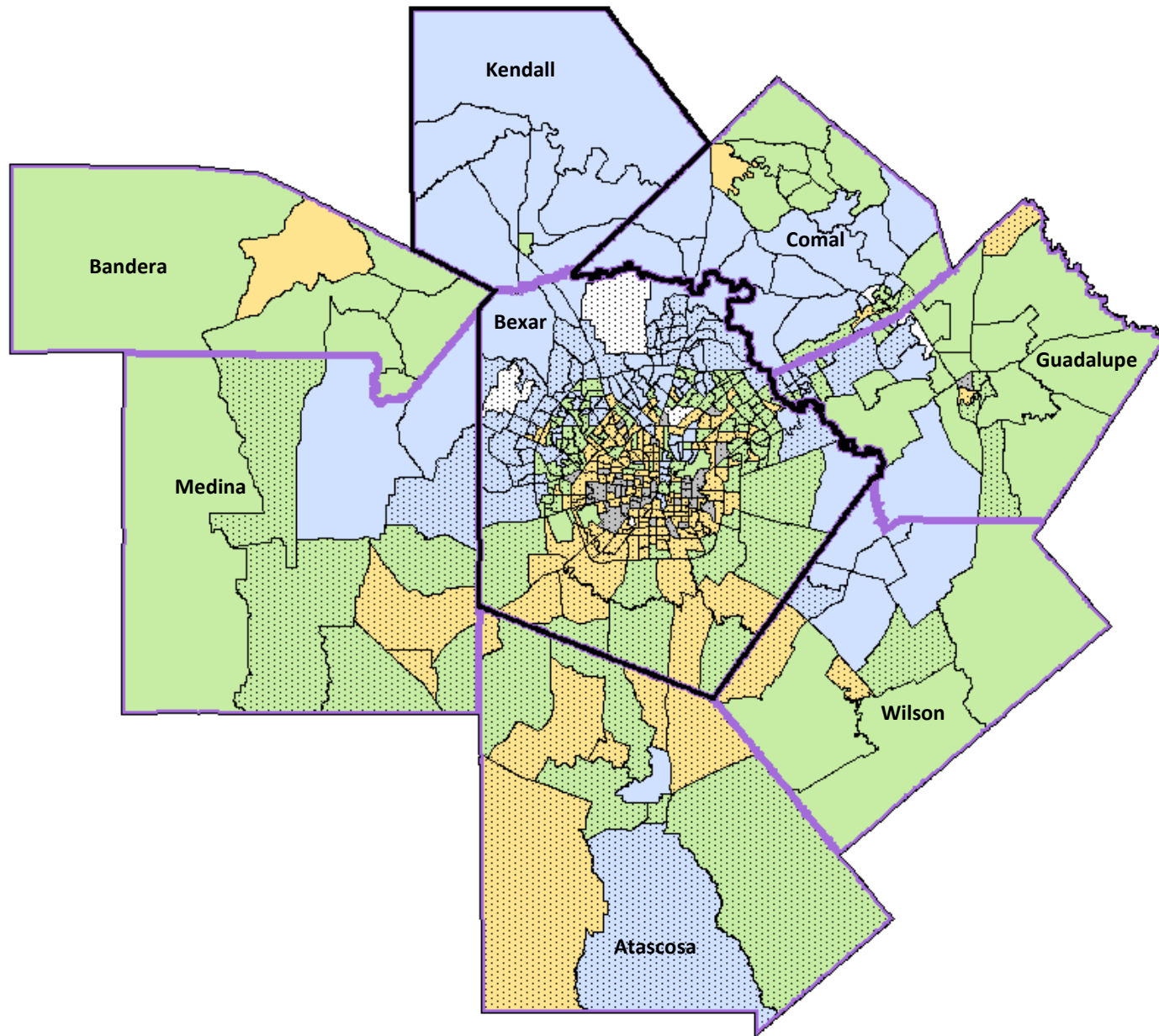
DALLAS-FORT WORTH METROPLEX ASSESSMENT AREA—DALLAS-FORT WORTH-ARLINGTON, TX MSA



HOUSTON ASSESSMENT AREA—HOUSTON-PASADENA-THE WOODLANDS, TX MSA



SAN ANTONIO ASSESSMENT AREA—SAN ANTONIO-NEW BRAUNFELS, TX MSA



COMERICA BANK
CENSUS TRACT LISTINGS
TEXAS
ASSESSMENT AREA

ASSESSMENT AREA	STATE	COUNTY	CENSUS TRACT	MSA/MD	MSA NAME	TRACT INCOME LEVEL	*MINORITY
AUSTIN	48	453	0001.01	12420	AUSTIN-ROUND ROCK-SAN MARCOS	UPPER	N
AUSTIN	48	453	0001.02	12420	AUSTIN-ROUND ROCK-SAN MARCOS	UPPER	N
AUSTIN	48	453	0002.03	12420	AUSTIN-ROUND ROCK-SAN MARCOS	MIDDLE	N
AUSTIN	48	453	0002.04	12420	AUSTIN-ROUND ROCK-SAN MARCOS	UPPER	N
AUSTIN	48	453	0002.05	12420	AUSTIN-ROUND ROCK-SAN MARCOS	UPPER	N
AUSTIN	48	453	0002.06	12420	AUSTIN-ROUND ROCK-SAN MARCOS	UPPER	N
AUSTIN	48	453	0003.02	12420	AUSTIN-ROUND ROCK-SAN MARCOS	MIDDLE	N
AUSTIN	48	453	0003.04	12420	AUSTIN-ROUND ROCK-SAN MARCOS	MIDDLE	N
AUSTIN	48	453	0003.05	12420	AUSTIN-ROUND ROCK-SAN MARCOS	MIDDLE	N
AUSTIN	48	453	0003.07	12420	AUSTIN-ROUND ROCK-SAN MARCOS	UPPER	N
AUSTIN	48	453	0003.08	12420	AUSTIN-ROUND ROCK-SAN MARCOS	UPPER	N
AUSTIN	48	453	0003.09	12420	AUSTIN-ROUND ROCK-SAN MARCOS	UPPER	N
AUSTIN	48	453	0004.01	12420	AUSTIN-ROUND ROCK-SAN MARCOS	MIDDLE	N
AUSTIN	48	453	0004.02	12420	AUSTIN-ROUND ROCK-SAN MARCOS	MODERATE	N
AUSTIN	48	453	0005.00	12420	AUSTIN-ROUND ROCK-SAN MARCOS	MIDDLE	N
AUSTIN	48	453	0006.01	12420	AUSTIN-ROUND ROCK-SAN MARCOS	NA	Y
AUSTIN	48	453	0006.05	12420	AUSTIN-ROUND ROCK-SAN MARCOS	NA	N
AUSTIN	48	453	0006.06	12420	AUSTIN-ROUND ROCK-SAN MARCOS	LOW	N
AUSTIN	48	453	0006.07	12420	AUSTIN-ROUND ROCK-SAN MARCOS	NA	Y
AUSTIN	48	453	0006.08	12420	AUSTIN-ROUND ROCK-SAN MARCOS	NA	N
AUSTIN	48	453	0007.00	12420	AUSTIN-ROUND ROCK-SAN MARCOS	UPPER	N
AUSTIN	48	453	0008.01	12420	AUSTIN-ROUND ROCK-SAN MARCOS	MIDDLE	Y
AUSTIN	48	453	0008.02	12420	AUSTIN-ROUND ROCK-SAN MARCOS	NA	Y
AUSTIN	48	453	0008.03	12420	AUSTIN-ROUND ROCK-SAN MARCOS	MIDDLE	N
AUSTIN	48	453	0008.04	12420	AUSTIN-ROUND ROCK-SAN MARCOS	MODERATE	Y
AUSTIN	48	453	0009.01	12420	AUSTIN-ROUND ROCK-SAN MARCOS	MODERATE	Y
AUSTIN	48	453	0009.02	12420	AUSTIN-ROUND ROCK-SAN MARCOS	MODERATE	Y
AUSTIN	48	453	0010.00	12420	AUSTIN-ROUND ROCK-SAN MARCOS	MODERATE	Y
AUSTIN	48	453	0011.01	12420	AUSTIN-ROUND ROCK-SAN MARCOS	NA	N
AUSTIN	48	453	0011.02	12420	AUSTIN-ROUND ROCK-SAN MARCOS	UPPER	N
AUSTIN	48	453	0011.03	12420	AUSTIN-ROUND ROCK-SAN MARCOS	UPPER	N
AUSTIN	48	453	0012.00	12420	AUSTIN-ROUND ROCK-SAN MARCOS	UPPER	N
AUSTIN	48	453	0013.04	12420	AUSTIN-ROUND ROCK-SAN MARCOS	UPPER	N
AUSTIN	48	453	0013.07	12420	AUSTIN-ROUND ROCK-SAN MARCOS	MODERATE	N
AUSTIN	48	453	0013.08	12420	AUSTIN-ROUND ROCK-SAN MARCOS	UPPER	N

*MINORITY: "Y" = 50% OR GREATER

COMERICA BANK
CENSUS TRACT LISTINGS
TEXAS
ASSESSMENT AREA

ASSESSMENT AREA	STATE	COUNTY	CENSUS TRACT	MSA/MD	MSA NAME	TRACT INCOME LEVEL	*MINORITY
AUSTIN	48	453	0013.09	12420	AUSTIN-ROUND ROCK-SAN MARCOS	UPPER	N
AUSTIN	48	453	0013.10	12420	AUSTIN-ROUND ROCK-SAN MARCOS	UPPER	N
AUSTIN	48	453	0013.11	12420	AUSTIN-ROUND ROCK-SAN MARCOS	MIDDLE	N
AUSTIN	48	453	0013.12	12420	AUSTIN-ROUND ROCK-SAN MARCOS	UPPER	N
AUSTIN	48	453	0014.01	12420	AUSTIN-ROUND ROCK-SAN MARCOS	UPPER	N
AUSTIN	48	453	0014.02	12420	AUSTIN-ROUND ROCK-SAN MARCOS	UPPER	N
AUSTIN	48	453	0014.03	12420	AUSTIN-ROUND ROCK-SAN MARCOS	MIDDLE	N
AUSTIN	48	453	0015.01	12420	AUSTIN-ROUND ROCK-SAN MARCOS	UPPER	N
AUSTIN	48	453	0015.03	12420	AUSTIN-ROUND ROCK-SAN MARCOS	MODERATE	N
AUSTIN	48	453	0015.04	12420	AUSTIN-ROUND ROCK-SAN MARCOS	UPPER	N
AUSTIN	48	453	0015.05	12420	AUSTIN-ROUND ROCK-SAN MARCOS	MIDDLE	N
AUSTIN	48	453	0016.02	12420	AUSTIN-ROUND ROCK-SAN MARCOS	UPPER	N
AUSTIN	48	453	0016.03	12420	AUSTIN-ROUND ROCK-SAN MARCOS	UPPER	N
AUSTIN	48	453	0016.04	12420	AUSTIN-ROUND ROCK-SAN MARCOS	UPPER	N
AUSTIN	48	453	0016.05	12420	AUSTIN-ROUND ROCK-SAN MARCOS	UPPER	N
AUSTIN	48	453	0016.06	12420	AUSTIN-ROUND ROCK-SAN MARCOS	NA	N
AUSTIN	48	453	0019.10	12420	AUSTIN-ROUND ROCK-SAN MARCOS	UPPER	N
AUSTIN	48	453	0019.11	12420	AUSTIN-ROUND ROCK-SAN MARCOS	MIDDLE	N
AUSTIN	48	453	0019.12	12420	AUSTIN-ROUND ROCK-SAN MARCOS	UPPER	N
AUSTIN	48	453	0019.13	12420	AUSTIN-ROUND ROCK-SAN MARCOS	UPPER	N
AUSTIN	48	453	0019.14	12420	AUSTIN-ROUND ROCK-SAN MARCOS	UPPER	N
AUSTIN	48	453	0019.15	12420	AUSTIN-ROUND ROCK-SAN MARCOS	MIDDLE	N
AUSTIN	48	453	0019.16	12420	AUSTIN-ROUND ROCK-SAN MARCOS	UPPER	N
AUSTIN	48	453	0019.17	12420	AUSTIN-ROUND ROCK-SAN MARCOS	UPPER	N
AUSTIN	48	453	0019.18	12420	AUSTIN-ROUND ROCK-SAN MARCOS	UPPER	N
AUSTIN	48	453	0019.19	12420	AUSTIN-ROUND ROCK-SAN MARCOS	UPPER	N
AUSTIN	48	453	0019.20	12420	AUSTIN-ROUND ROCK-SAN MARCOS	MIDDLE	Y
AUSTIN	48	453	0019.21	12420	AUSTIN-ROUND ROCK-SAN MARCOS	UPPER	N
AUSTIN	48	453	0019.22	12420	AUSTIN-ROUND ROCK-SAN MARCOS	UPPER	N
AUSTIN	48	453	0019.23	12420	AUSTIN-ROUND ROCK-SAN MARCOS	UPPER	N
AUSTIN	48	453	0020.02	12420	AUSTIN-ROUND ROCK-SAN MARCOS	MIDDLE	N
AUSTIN	48	453	0020.03	12420	AUSTIN-ROUND ROCK-SAN MARCOS	MODERATE	Y
AUSTIN	48	453	0020.04	12420	AUSTIN-ROUND ROCK-SAN MARCOS	LOW	N
AUSTIN	48	453	0020.06	12420	AUSTIN-ROUND ROCK-SAN MARCOS	NA	Y
AUSTIN	48	453	0020.07	12420	AUSTIN-ROUND ROCK-SAN MARCOS	MIDDLE	N

*MINORITY: "Y" = 50% OR GREATER

COMERICA BANK
CENSUS TRACT LISTINGS
TEXAS
ASSESSMENT AREA

ASSESSMENT AREA	STATE	COUNTY	CENSUS TRACT	MSA/MD	MSA NAME	TRACT INCOME LEVEL	*MINORITY
AUSTIN	48	453	0021.04	12420	AUSTIN-ROUND ROCK-SAN MARCOS	MIDDLE	N
AUSTIN	48	453	0021.05	12420	AUSTIN-ROUND ROCK-SAN MARCOS	LOW	Y
AUSTIN	48	453	0021.06	12420	AUSTIN-ROUND ROCK-SAN MARCOS	MIDDLE	Y
AUSTIN	48	453	0021.07	12420	AUSTIN-ROUND ROCK-SAN MARCOS	MIDDLE	Y
AUSTIN	48	453	0021.08	12420	AUSTIN-ROUND ROCK-SAN MARCOS	MODERATE	Y
AUSTIN	48	453	0021.09	12420	AUSTIN-ROUND ROCK-SAN MARCOS	MODERATE	Y
AUSTIN	48	453	0021.10	12420	AUSTIN-ROUND ROCK-SAN MARCOS	LOW	Y
AUSTIN	48	453	0021.11	12420	AUSTIN-ROUND ROCK-SAN MARCOS	MODERATE	Y
AUSTIN	48	453	0021.12	12420	AUSTIN-ROUND ROCK-SAN MARCOS	LOW	Y
AUSTIN	48	453	0021.13	12420	AUSTIN-ROUND ROCK-SAN MARCOS	MIDDLE	Y
AUSTIN	48	453	0022.01	12420	AUSTIN-ROUND ROCK-SAN MARCOS	LOW	Y
AUSTIN	48	453	0022.11	12420	AUSTIN-ROUND ROCK-SAN MARCOS	MIDDLE	Y
AUSTIN	48	453	0022.13	12420	AUSTIN-ROUND ROCK-SAN MARCOS	LOW	Y
AUSTIN	48	453	0022.14	12420	AUSTIN-ROUND ROCK-SAN MARCOS	MODERATE	Y
AUSTIN	48	453	0022.15	12420	AUSTIN-ROUND ROCK-SAN MARCOS	MODERATE	Y
AUSTIN	48	453	0022.16	12420	AUSTIN-ROUND ROCK-SAN MARCOS	MODERATE	Y
AUSTIN	48	453	0022.17	12420	AUSTIN-ROUND ROCK-SAN MARCOS	MODERATE	Y
AUSTIN	48	453	0022.18	12420	AUSTIN-ROUND ROCK-SAN MARCOS	MODERATE	Y
AUSTIN	48	453	0022.19	12420	AUSTIN-ROUND ROCK-SAN MARCOS	MODERATE	Y
AUSTIN	48	453	0022.20	12420	AUSTIN-ROUND ROCK-SAN MARCOS	LOW	Y
AUSTIN	48	453	0022.21	12420	AUSTIN-ROUND ROCK-SAN MARCOS	NA	Y
AUSTIN	48	453	0022.22	12420	AUSTIN-ROUND ROCK-SAN MARCOS	MODERATE	Y
AUSTIN	48	453	0023.04	12420	AUSTIN-ROUND ROCK-SAN MARCOS	UPPER	N
AUSTIN	48	453	0023.07	12420	AUSTIN-ROUND ROCK-SAN MARCOS	MODERATE	Y
AUSTIN	48	453	0023.10	12420	AUSTIN-ROUND ROCK-SAN MARCOS	LOW	Y
AUSTIN	48	453	0023.13	12420	AUSTIN-ROUND ROCK-SAN MARCOS	LOW	Y
AUSTIN	48	453	0023.14	12420	AUSTIN-ROUND ROCK-SAN MARCOS	MODERATE	Y
AUSTIN	48	453	0023.15	12420	AUSTIN-ROUND ROCK-SAN MARCOS	LOW	Y
AUSTIN	48	453	0023.16	12420	AUSTIN-ROUND ROCK-SAN MARCOS	LOW	Y
AUSTIN	48	453	0023.19	12420	AUSTIN-ROUND ROCK-SAN MARCOS	NA	Y
AUSTIN	48	453	0023.20	12420	AUSTIN-ROUND ROCK-SAN MARCOS	MODERATE	Y
AUSTIN	48	453	0023.21	12420	AUSTIN-ROUND ROCK-SAN MARCOS	LOW	Y
AUSTIN	48	453	0023.22	12420	AUSTIN-ROUND ROCK-SAN MARCOS	NA	Y
AUSTIN	48	453	0023.23	12420	AUSTIN-ROUND ROCK-SAN MARCOS	MODERATE	Y
AUSTIN	48	453	0023.24	12420	AUSTIN-ROUND ROCK-SAN MARCOS	NA	Y

*MINORITY: "Y" = 50% OR GREATER

COMERICA BANK
CENSUS TRACT LISTINGS
TEXAS
ASSESSMENT AREA

ASSESSMENT AREA	STATE	COUNTY	CENSUS TRACT	MSA/MD	MSA NAME	TRACT INCOME LEVEL	*MINORITY
AUSTIN	48	453	0023.25	12420	AUSTIN-ROUND ROCK-SAN MARCOS	LOW	Y
AUSTIN	48	453	0023.26	12420	AUSTIN-ROUND ROCK-SAN MARCOS	NA	Y
AUSTIN	48	453	0023.27	12420	AUSTIN-ROUND ROCK-SAN MARCOS	MODERATE	Y
AUSTIN	48	453	0024.03	12420	AUSTIN-ROUND ROCK-SAN MARCOS	MIDDLE	Y
AUSTIN	48	453	0024.07	12420	AUSTIN-ROUND ROCK-SAN MARCOS	MIDDLE	Y
AUSTIN	48	453	0024.09	12420	AUSTIN-ROUND ROCK-SAN MARCOS	MIDDLE	Y
AUSTIN	48	453	0024.10	12420	AUSTIN-ROUND ROCK-SAN MARCOS	MODERATE	Y
AUSTIN	48	453	0024.11	12420	AUSTIN-ROUND ROCK-SAN MARCOS	MODERATE	Y
AUSTIN	48	453	0024.12	12420	AUSTIN-ROUND ROCK-SAN MARCOS	MODERATE	Y
AUSTIN	48	453	0024.13	12420	AUSTIN-ROUND ROCK-SAN MARCOS	LOW	Y
AUSTIN	48	453	0024.19	12420	AUSTIN-ROUND ROCK-SAN MARCOS	LOW	Y
AUSTIN	48	453	0024.22	12420	AUSTIN-ROUND ROCK-SAN MARCOS	MIDDLE	Y
AUSTIN	48	453	0024.23	12420	AUSTIN-ROUND ROCK-SAN MARCOS	MIDDLE	Y
AUSTIN	48	453	0024.24	12420	AUSTIN-ROUND ROCK-SAN MARCOS	MODERATE	Y
AUSTIN	48	453	0024.30	12420	AUSTIN-ROUND ROCK-SAN MARCOS	MODERATE	Y
AUSTIN	48	453	0024.32	12420	AUSTIN-ROUND ROCK-SAN MARCOS	MIDDLE	Y
AUSTIN	48	453	0024.34	12420	AUSTIN-ROUND ROCK-SAN MARCOS	MODERATE	Y
AUSTIN	48	453	0024.36	12420	AUSTIN-ROUND ROCK-SAN MARCOS	MODERATE	Y
AUSTIN	48	453	0024.37	12420	AUSTIN-ROUND ROCK-SAN MARCOS	MODERATE	Y
AUSTIN	48	453	0024.38	12420	AUSTIN-ROUND ROCK-SAN MARCOS	MIDDLE	Y
AUSTIN	48	453	0024.39	12420	AUSTIN-ROUND ROCK-SAN MARCOS	MIDDLE	Y
AUSTIN	48	453	0024.40	12420	AUSTIN-ROUND ROCK-SAN MARCOS	MODERATE	Y
AUSTIN	48	453	0024.41	12420	AUSTIN-ROUND ROCK-SAN MARCOS	MODERATE	Y
AUSTIN	48	453	0024.42	12420	AUSTIN-ROUND ROCK-SAN MARCOS	MIDDLE	Y
AUSTIN	48	453	0024.43	12420	AUSTIN-ROUND ROCK-SAN MARCOS	MODERATE	Y
AUSTIN	48	453	0024.44	12420	AUSTIN-ROUND ROCK-SAN MARCOS	MIDDLE	Y
AUSTIN	48	453	0024.45	12420	AUSTIN-ROUND ROCK-SAN MARCOS	MIDDLE	Y
AUSTIN	48	453	0024.46	12420	AUSTIN-ROUND ROCK-SAN MARCOS	UPPER	N
AUSTIN	48	453	0024.47	12420	AUSTIN-ROUND ROCK-SAN MARCOS	MODERATE	Y
AUSTIN	48	453	0024.48	12420	AUSTIN-ROUND ROCK-SAN MARCOS	MIDDLE	Y
AUSTIN	48	453	0024.49	12420	AUSTIN-ROUND ROCK-SAN MARCOS	MIDDLE	Y
AUSTIN	48	453	0024.50	12420	AUSTIN-ROUND ROCK-SAN MARCOS	MODERATE	Y
AUSTIN	48	453	0024.51	12420	AUSTIN-ROUND ROCK-SAN MARCOS	MODERATE	Y
AUSTIN	48	453	0024.52	12420	AUSTIN-ROUND ROCK-SAN MARCOS	MODERATE	Y
AUSTIN	48	453	0024.53	12420	AUSTIN-ROUND ROCK-SAN MARCOS	MODERATE	Y

*MINORITY: "Y" = 50% OR GREATER

COMERICA BANK
CENSUS TRACT LISTINGS
TEXAS
ASSESSMENT AREA

ASSESSMENT AREA	STATE	COUNTY	CENSUS TRACT	MSA/MD	MSA NAME	TRACT INCOME LEVEL	*MINORITY
AUSTIN	48	453	0025.00	12420	AUSTIN-ROUND ROCK-SAN MARCOS	MIDDLE	N
AUSTIN	48	453	0300.00	12420	AUSTIN-ROUND ROCK-SAN MARCOS	UPPER	N
AUSTIN	48	453	0301.00	12420	AUSTIN-ROUND ROCK-SAN MARCOS	UPPER	N
AUSTIN	48	453	0302.00	12420	AUSTIN-ROUND ROCK-SAN MARCOS	UPPER	N
AUSTIN	48	453	0303.00	12420	AUSTIN-ROUND ROCK-SAN MARCOS	MIDDLE	N
AUSTIN	48	453	0304.00	12420	AUSTIN-ROUND ROCK-SAN MARCOS	MIDDLE	N
AUSTIN	48	453	0305.00	12420	AUSTIN-ROUND ROCK-SAN MARCOS	UPPER	N
AUSTIN	48	453	0306.00	12420	AUSTIN-ROUND ROCK-SAN MARCOS	UPPER	N
AUSTIN	48	453	0307.00	12420	AUSTIN-ROUND ROCK-SAN MARCOS	UPPER	N
AUSTIN	48	453	0308.00	12420	AUSTIN-ROUND ROCK-SAN MARCOS	MIDDLE	N
AUSTIN	48	453	0309.00	12420	AUSTIN-ROUND ROCK-SAN MARCOS	MIDDLE	N
AUSTIN	48	453	0310.00	12420	AUSTIN-ROUND ROCK-SAN MARCOS	MIDDLE	N
AUSTIN	48	453	0311.00	12420	AUSTIN-ROUND ROCK-SAN MARCOS	UPPER	N
AUSTIN	48	453	0312.00	12420	AUSTIN-ROUND ROCK-SAN MARCOS	UPPER	N
AUSTIN	48	453	0313.00	12420	AUSTIN-ROUND ROCK-SAN MARCOS	UPPER	N
AUSTIN	48	453	0314.00	12420	AUSTIN-ROUND ROCK-SAN MARCOS	UPPER	N
AUSTIN	48	453	0315.00	12420	AUSTIN-ROUND ROCK-SAN MARCOS	UPPER	N
AUSTIN	48	453	0316.00	12420	AUSTIN-ROUND ROCK-SAN MARCOS	UPPER	N
AUSTIN	48	453	0317.00	12420	AUSTIN-ROUND ROCK-SAN MARCOS	MIDDLE	N
AUSTIN	48	453	0318.00	12420	AUSTIN-ROUND ROCK-SAN MARCOS	MODERATE	N
AUSTIN	48	453	0319.00	12420	AUSTIN-ROUND ROCK-SAN MARCOS	MIDDLE	N
AUSTIN	48	453	0320.00	12420	AUSTIN-ROUND ROCK-SAN MARCOS	MIDDLE	Y
AUSTIN	48	453	0321.00	12420	AUSTIN-ROUND ROCK-SAN MARCOS	MIDDLE	N
AUSTIN	48	453	0322.00	12420	AUSTIN-ROUND ROCK-SAN MARCOS	UPPER	N
AUSTIN	48	453	0323.00	12420	AUSTIN-ROUND ROCK-SAN MARCOS	MODERATE	Y
AUSTIN	48	453	0324.00	12420	AUSTIN-ROUND ROCK-SAN MARCOS	UPPER	Y
AUSTIN	48	453	0325.00	12420	AUSTIN-ROUND ROCK-SAN MARCOS	UPPER	N
AUSTIN	48	453	0326.00	12420	AUSTIN-ROUND ROCK-SAN MARCOS	UPPER	N
AUSTIN	48	453	0327.00	12420	AUSTIN-ROUND ROCK-SAN MARCOS	UPPER	N
AUSTIN	48	453	0328.00	12420	AUSTIN-ROUND ROCK-SAN MARCOS	UPPER	N
AUSTIN	48	453	0329.00	12420	AUSTIN-ROUND ROCK-SAN MARCOS	UPPER	N
AUSTIN	48	453	0330.00	12420	AUSTIN-ROUND ROCK-SAN MARCOS	UPPER	N
AUSTIN	48	453	0331.00	12420	AUSTIN-ROUND ROCK-SAN MARCOS	UPPER	N
AUSTIN	48	453	0332.00	12420	AUSTIN-ROUND ROCK-SAN MARCOS	MIDDLE	Y
AUSTIN	48	453	0333.00	12420	AUSTIN-ROUND ROCK-SAN MARCOS	UPPER	N

*MINORITY: "Y" = 50% OR GREATER

COMERICA BANK
CENSUS TRACT LISTINGS
TEXAS
ASSESSMENT AREA

ASSESSMENT AREA	STATE	COUNTY	CENSUS TRACT	MSA/MD	MSA NAME	TRACT INCOME LEVEL	*MINORITY
AUSTIN	48	453	0334.00	12420	AUSTIN-ROUND ROCK-SAN MARCOS	MIDDLE	N
AUSTIN	48	453	0335.00	12420	AUSTIN-ROUND ROCK-SAN MARCOS	MIDDLE	N
AUSTIN	48	453	0336.00	12420	AUSTIN-ROUND ROCK-SAN MARCOS	UPPER	N
AUSTIN	48	453	0337.00	12420	AUSTIN-ROUND ROCK-SAN MARCOS	UPPER	N
AUSTIN	48	453	0338.00	12420	AUSTIN-ROUND ROCK-SAN MARCOS	UPPER	Y
AUSTIN	48	453	0339.00	12420	AUSTIN-ROUND ROCK-SAN MARCOS	UPPER	N
AUSTIN	48	453	0340.00	12420	AUSTIN-ROUND ROCK-SAN MARCOS	UPPER	N
AUSTIN	48	453	0341.00	12420	AUSTIN-ROUND ROCK-SAN MARCOS	MODERATE	Y
AUSTIN	48	453	0342.00	12420	AUSTIN-ROUND ROCK-SAN MARCOS	MIDDLE	Y
AUSTIN	48	453	0343.00	12420	AUSTIN-ROUND ROCK-SAN MARCOS	UPPER	N
AUSTIN	48	453	0344.00	12420	AUSTIN-ROUND ROCK-SAN MARCOS	UPPER	N
AUSTIN	48	453	0345.00	12420	AUSTIN-ROUND ROCK-SAN MARCOS	UPPER	Y
AUSTIN	48	453	0346.00	12420	AUSTIN-ROUND ROCK-SAN MARCOS	MODERATE	Y
AUSTIN	48	453	0347.00	12420	AUSTIN-ROUND ROCK-SAN MARCOS	UPPER	N
AUSTIN	48	453	0348.00	12420	AUSTIN-ROUND ROCK-SAN MARCOS	UPPER	N
AUSTIN	48	453	0349.00	12420	AUSTIN-ROUND ROCK-SAN MARCOS	UPPER	N
AUSTIN	48	453	0350.00	12420	AUSTIN-ROUND ROCK-SAN MARCOS	UPPER	N
AUSTIN	48	453	0351.00	12420	AUSTIN-ROUND ROCK-SAN MARCOS	UPPER	N
AUSTIN	48	453	0352.00	12420	AUSTIN-ROUND ROCK-SAN MARCOS	MIDDLE	N
AUSTIN	48	453	0353.00	12420	AUSTIN-ROUND ROCK-SAN MARCOS	UPPER	N
AUSTIN	48	453	0354.00	12420	AUSTIN-ROUND ROCK-SAN MARCOS	UPPER	N
AUSTIN	48	453	0355.00	12420	AUSTIN-ROUND ROCK-SAN MARCOS	UPPER	N
AUSTIN	48	453	0356.00	12420	AUSTIN-ROUND ROCK-SAN MARCOS	UPPER	N
AUSTIN	48	453	0357.00	12420	AUSTIN-ROUND ROCK-SAN MARCOS	UPPER	N
AUSTIN	48	453	0358.00	12420	AUSTIN-ROUND ROCK-SAN MARCOS	UPPER	N
AUSTIN	48	453	0359.00	12420	AUSTIN-ROUND ROCK-SAN MARCOS	MIDDLE	N
AUSTIN	48	453	0360.00	12420	AUSTIN-ROUND ROCK-SAN MARCOS	UPPER	N
AUSTIN	48	453	0361.00	12420	AUSTIN-ROUND ROCK-SAN MARCOS	UPPER	N
AUSTIN	48	453	0362.00	12420	AUSTIN-ROUND ROCK-SAN MARCOS	UPPER	Y
AUSTIN	48	453	0363.00	12420	AUSTIN-ROUND ROCK-SAN MARCOS	NA	N
AUSTIN	48	453	0364.00	12420	AUSTIN-ROUND ROCK-SAN MARCOS	UPPER	N
AUSTIN	48	453	0365.00	12420	AUSTIN-ROUND ROCK-SAN MARCOS	UPPER	N
AUSTIN	48	453	0366.00	12420	AUSTIN-ROUND ROCK-SAN MARCOS	UPPER	N
AUSTIN	48	453	0367.00	12420	AUSTIN-ROUND ROCK-SAN MARCOS	UPPER	N
AUSTIN	48	453	0368.00	12420	AUSTIN-ROUND ROCK-SAN MARCOS	UPPER	N

*MINORITY: "Y" = 50% OR GREATER

COMERICA BANK
CENSUS TRACT LISTINGS
TEXAS
ASSESSMENT AREA

ASSESSMENT AREA	STATE	COUNTY	CENSUS TRACT	MSA/MD	MSA NAME	TRACT INCOME LEVEL	*MINORITY
AUSTIN	48	453	0369.00	12420	AUSTIN-ROUND ROCK-SAN MARCOS	UPPER	N
AUSTIN	48	453	0370.00	12420	AUSTIN-ROUND ROCK-SAN MARCOS	UPPER	N
AUSTIN	48	453	0371.00	12420	AUSTIN-ROUND ROCK-SAN MARCOS	UPPER	N
AUSTIN	48	453	0372.00	12420	AUSTIN-ROUND ROCK-SAN MARCOS	UPPER	N
AUSTIN	48	453	0373.00	12420	AUSTIN-ROUND ROCK-SAN MARCOS	MIDDLE	N
AUSTIN	48	453	0374.00	12420	AUSTIN-ROUND ROCK-SAN MARCOS	MIDDLE	N
AUSTIN	48	453	0375.00	12420	AUSTIN-ROUND ROCK-SAN MARCOS	MIDDLE	N
AUSTIN	48	453	0376.00	12420	AUSTIN-ROUND ROCK-SAN MARCOS	UPPER	N
AUSTIN	48	453	0400.00	12420	AUSTIN-ROUND ROCK-SAN MARCOS	MODERATE	Y
AUSTIN	48	453	0401.00	12420	AUSTIN-ROUND ROCK-SAN MARCOS	LOW	Y
AUSTIN	48	453	0402.00	12420	AUSTIN-ROUND ROCK-SAN MARCOS	MODERATE	Y
AUSTIN	48	453	0403.00	12420	AUSTIN-ROUND ROCK-SAN MARCOS	LOW	Y
AUSTIN	48	453	0404.00	12420	AUSTIN-ROUND ROCK-SAN MARCOS	MIDDLE	N
AUSTIN	48	453	0405.00	12420	AUSTIN-ROUND ROCK-SAN MARCOS	MODERATE	Y
AUSTIN	48	453	0406.00	12420	AUSTIN-ROUND ROCK-SAN MARCOS	LOW	Y
AUSTIN	48	453	0407.00	12420	AUSTIN-ROUND ROCK-SAN MARCOS	LOW	Y
AUSTIN	48	453	0408.00	12420	AUSTIN-ROUND ROCK-SAN MARCOS	MODERATE	Y
AUSTIN	48	453	0409.00	12420	AUSTIN-ROUND ROCK-SAN MARCOS	MODERATE	Y
AUSTIN	48	453	0410.00	12420	AUSTIN-ROUND ROCK-SAN MARCOS	LOW	Y
AUSTIN	48	453	0411.00	12420	AUSTIN-ROUND ROCK-SAN MARCOS	MIDDLE	N
AUSTIN	48	453	0412.00	12420	AUSTIN-ROUND ROCK-SAN MARCOS	MODERATE	Y
AUSTIN	48	453	0413.00	12420	AUSTIN-ROUND ROCK-SAN MARCOS	MIDDLE	N
AUSTIN	48	453	0414.00	12420	AUSTIN-ROUND ROCK-SAN MARCOS	MODERATE	N
AUSTIN	48	453	0415.00	12420	AUSTIN-ROUND ROCK-SAN MARCOS	MIDDLE	Y
AUSTIN	48	453	0416.00	12420	AUSTIN-ROUND ROCK-SAN MARCOS	MODERATE	Y
AUSTIN	48	453	0417.00	12420	AUSTIN-ROUND ROCK-SAN MARCOS	MIDDLE	Y
AUSTIN	48	453	0418.00	12420	AUSTIN-ROUND ROCK-SAN MARCOS	MODERATE	Y
AUSTIN	48	453	0419.00	12420	AUSTIN-ROUND ROCK-SAN MARCOS	MIDDLE	N
AUSTIN	48	453	0420.00	12420	AUSTIN-ROUND ROCK-SAN MARCOS	UPPER	N
AUSTIN	48	453	0421.00	12420	AUSTIN-ROUND ROCK-SAN MARCOS	MIDDLE	Y
AUSTIN	48	453	0422.00	12420	AUSTIN-ROUND ROCK-SAN MARCOS	MODERATE	Y
AUSTIN	48	453	0423.00	12420	AUSTIN-ROUND ROCK-SAN MARCOS	MIDDLE	N
AUSTIN	48	453	0424.00	12420	AUSTIN-ROUND ROCK-SAN MARCOS	MIDDLE	Y
AUSTIN	48	453	0425.00	12420	AUSTIN-ROUND ROCK-SAN MARCOS	MIDDLE	Y
AUSTIN	48	453	0426.00	12420	AUSTIN-ROUND ROCK-SAN MARCOS	MODERATE	Y

*MINORITY: "Y" = 50% OR GREATER

COMERICA BANK
CENSUS TRACT LISTINGS
TEXAS
ASSESSMENT AREA

ASSESSMENT AREA	STATE	COUNTY	CENSUS TRACT	MSA/MD	MSA NAME	TRACT INCOME LEVEL	*MINORITY
AUSTIN	48	453	0427.00	12420	AUSTIN-ROUND ROCK-SAN MARCOS	MIDDLE	Y
AUSTIN	48	453	0428.00	12420	AUSTIN-ROUND ROCK-SAN MARCOS	MIDDLE	Y
AUSTIN	48	453	0429.00	12420	AUSTIN-ROUND ROCK-SAN MARCOS	LOW	Y
AUSTIN	48	453	0430.00	12420	AUSTIN-ROUND ROCK-SAN MARCOS	MODERATE	Y
AUSTIN	48	453	0431.00	12420	AUSTIN-ROUND ROCK-SAN MARCOS	MODERATE	Y
AUSTIN	48	453	0432.00	12420	AUSTIN-ROUND ROCK-SAN MARCOS	MODERATE	Y
AUSTIN	48	453	0433.00	12420	AUSTIN-ROUND ROCK-SAN MARCOS	LOW	Y
AUSTIN	48	453	0434.00	12420	AUSTIN-ROUND ROCK-SAN MARCOS	MODERATE	Y
AUSTIN	48	453	0435.00	12420	AUSTIN-ROUND ROCK-SAN MARCOS	MODERATE	Y
AUSTIN	48	453	0436.00	12420	AUSTIN-ROUND ROCK-SAN MARCOS	MODERATE	Y
AUSTIN	48	453	0437.00	12420	AUSTIN-ROUND ROCK-SAN MARCOS	LOW	Y
AUSTIN	48	453	0438.00	12420	AUSTIN-ROUND ROCK-SAN MARCOS	MIDDLE	Y
AUSTIN	48	453	0439.00	12420	AUSTIN-ROUND ROCK-SAN MARCOS	MIDDLE	Y
AUSTIN	48	453	0440.00	12420	AUSTIN-ROUND ROCK-SAN MARCOS	MODERATE	Y
AUSTIN	48	453	0441.00	12420	AUSTIN-ROUND ROCK-SAN MARCOS	MODERATE	Y
AUSTIN	48	453	0442.00	12420	AUSTIN-ROUND ROCK-SAN MARCOS	MIDDLE	Y
AUSTIN	48	453	0443.00	12420	AUSTIN-ROUND ROCK-SAN MARCOS	MODERATE	Y
AUSTIN	48	453	0444.00	12420	AUSTIN-ROUND ROCK-SAN MARCOS	MIDDLE	Y
AUSTIN	48	453	0445.00	12420	AUSTIN-ROUND ROCK-SAN MARCOS	MIDDLE	Y
AUSTIN	48	453	0446.00	12420	AUSTIN-ROUND ROCK-SAN MARCOS	MODERATE	Y
AUSTIN	48	453	0447.00	12420	AUSTIN-ROUND ROCK-SAN MARCOS	NA	Y
AUSTIN	48	453	0448.00	12420	AUSTIN-ROUND ROCK-SAN MARCOS	MODERATE	Y
AUSTIN	48	453	0449.00	12420	AUSTIN-ROUND ROCK-SAN MARCOS	MODERATE	Y
AUSTIN	48	453	0450.00	12420	AUSTIN-ROUND ROCK-SAN MARCOS	MODERATE	Y
AUSTIN	48	453	0451.00	12420	AUSTIN-ROUND ROCK-SAN MARCOS	UPPER	Y
AUSTIN	48	453	0452.00	12420	AUSTIN-ROUND ROCK-SAN MARCOS	MIDDLE	Y
AUSTIN	48	453	0453.00	12420	AUSTIN-ROUND ROCK-SAN MARCOS	UPPER	Y
AUSTIN	48	453	0454.00	12420	AUSTIN-ROUND ROCK-SAN MARCOS	MIDDLE	N
AUSTIN	48	453	0455.00	12420	AUSTIN-ROUND ROCK-SAN MARCOS	MODERATE	Y
AUSTIN	48	453	0456.00	12420	AUSTIN-ROUND ROCK-SAN MARCOS	MIDDLE	Y
AUSTIN	48	453	0457.00	12420	AUSTIN-ROUND ROCK-SAN MARCOS	UPPER	Y
AUSTIN	48	453	0458.00	12420	AUSTIN-ROUND ROCK-SAN MARCOS	MODERATE	Y
AUSTIN	48	453	0459.00	12420	AUSTIN-ROUND ROCK-SAN MARCOS	MIDDLE	Y
AUSTIN	48	453	0460.00	12420	AUSTIN-ROUND ROCK-SAN MARCOS	MODERATE	Y
AUSTIN	48	453	0461.00	12420	AUSTIN-ROUND ROCK-SAN MARCOS	MIDDLE	Y

*MINORITY: "Y" = 50% OR GREATER

COMERICA BANK
CENSUS TRACT LISTINGS
TEXAS
ASSESSMENT AREA

ASSESSMENT AREA	STATE	COUNTY	CENSUS TRACT	MSA/MD	MSA NAME	TRACT INCOME LEVEL	*MINORITY
AUSTIN	48	453	0462.00	12420	AUSTIN-ROUND ROCK-SAN MARCOS	MIDDLE	Y
AUSTIN	48	453	0463.00	12420	AUSTIN-ROUND ROCK-SAN MARCOS	MODERATE	N
AUSTIN	48	453	0464.00	12420	AUSTIN-ROUND ROCK-SAN MARCOS	MIDDLE	Y
AUSTIN	48	453	0465.00	12420	AUSTIN-ROUND ROCK-SAN MARCOS	MIDDLE	Y
AUSTIN	48	453	0466.00	12420	AUSTIN-ROUND ROCK-SAN MARCOS	MIDDLE	Y
AUSTIN	48	453	0467.00	12420	AUSTIN-ROUND ROCK-SAN MARCOS	UPPER	N
AUSTIN	48	453	0468.00	12420	AUSTIN-ROUND ROCK-SAN MARCOS	UPPER	Y
AUSTIN	48	453	0469.00	12420	AUSTIN-ROUND ROCK-SAN MARCOS	UPPER	Y
AUSTIN	48	453	0470.00	12420	AUSTIN-ROUND ROCK-SAN MARCOS	UPPER	Y
AUSTIN	48	453	9800.00	12420	AUSTIN-ROUND ROCK-SAN MARCOS	NA	Y
AUSTIN	48	491	0201.06	12420	AUSTIN-ROUND ROCK-SAN MARCOS	UPPER	N
AUSTIN	48	491	0201.08	12420	AUSTIN-ROUND ROCK-SAN MARCOS	MIDDLE	N
AUSTIN	48	491	0201.09	12420	AUSTIN-ROUND ROCK-SAN MARCOS	UPPER	N
AUSTIN	48	491	0201.11	12420	AUSTIN-ROUND ROCK-SAN MARCOS	MODERATE	N
AUSTIN	48	491	0201.13	12420	AUSTIN-ROUND ROCK-SAN MARCOS	MODERATE	N
AUSTIN	48	491	0201.14	12420	AUSTIN-ROUND ROCK-SAN MARCOS	MODERATE	N
AUSTIN	48	491	0201.15	12420	AUSTIN-ROUND ROCK-SAN MARCOS	MIDDLE	N
AUSTIN	48	491	0201.16	12420	AUSTIN-ROUND ROCK-SAN MARCOS	MIDDLE	N
AUSTIN	48	491	0201.17	12420	AUSTIN-ROUND ROCK-SAN MARCOS	MODERATE	N
AUSTIN	48	491	0201.18	12420	AUSTIN-ROUND ROCK-SAN MARCOS	MIDDLE	N
AUSTIN	48	491	0201.19	12420	AUSTIN-ROUND ROCK-SAN MARCOS	MIDDLE	N
AUSTIN	48	491	0201.20	12420	AUSTIN-ROUND ROCK-SAN MARCOS	UPPER	N
AUSTIN	48	491	0201.21	12420	AUSTIN-ROUND ROCK-SAN MARCOS	UPPER	N
AUSTIN	48	491	0201.22	12420	AUSTIN-ROUND ROCK-SAN MARCOS	UPPER	N
AUSTIN	48	491	0201.23	12420	AUSTIN-ROUND ROCK-SAN MARCOS	MIDDLE	N
AUSTIN	48	491	0201.24	12420	AUSTIN-ROUND ROCK-SAN MARCOS	UPPER	N
AUSTIN	48	491	0202.01	12420	AUSTIN-ROUND ROCK-SAN MARCOS	MIDDLE	N
AUSTIN	48	491	0202.03	12420	AUSTIN-ROUND ROCK-SAN MARCOS	MIDDLE	N
AUSTIN	48	491	0202.05	12420	AUSTIN-ROUND ROCK-SAN MARCOS	UPPER	N
AUSTIN	48	491	0202.06	12420	AUSTIN-ROUND ROCK-SAN MARCOS	MODERATE	N
AUSTIN	48	491	0202.07	12420	AUSTIN-ROUND ROCK-SAN MARCOS	UPPER	N
AUSTIN	48	491	0202.08	12420	AUSTIN-ROUND ROCK-SAN MARCOS	UPPER	N
AUSTIN	48	491	0203.10	12420	AUSTIN-ROUND ROCK-SAN MARCOS	UPPER	N
AUSTIN	48	491	0203.11	12420	AUSTIN-ROUND ROCK-SAN MARCOS	MIDDLE	Y
AUSTIN	48	491	0203.19	12420	AUSTIN-ROUND ROCK-SAN MARCOS	MIDDLE	N

*MINORITY: "Y" = 50% OR GREATER

COMERICA BANK
CENSUS TRACT LISTINGS
TEXAS
ASSESSMENT AREA

ASSESSMENT AREA	STATE	COUNTY	CENSUS TRACT	MSA/MD	MSA NAME	TRACT INCOME LEVEL	*MINORITY
AUSTIN	48	491	0203.21	12420	AUSTIN-ROUND ROCK-SAN MARCOS	MODERATE	N
AUSTIN	48	491	0203.23	12420	AUSTIN-ROUND ROCK-SAN MARCOS	MIDDLE	N
AUSTIN	48	491	0203.25	12420	AUSTIN-ROUND ROCK-SAN MARCOS	MODERATE	Y
AUSTIN	48	491	0203.26	12420	AUSTIN-ROUND ROCK-SAN MARCOS	UPPER	N
AUSTIN	48	491	0203.27	12420	AUSTIN-ROUND ROCK-SAN MARCOS	MIDDLE	N
AUSTIN	48	491	0203.29	12420	AUSTIN-ROUND ROCK-SAN MARCOS	MIDDLE	N
AUSTIN	48	491	0203.30	12420	AUSTIN-ROUND ROCK-SAN MARCOS	MIDDLE	N
AUSTIN	48	491	0203.31	12420	AUSTIN-ROUND ROCK-SAN MARCOS	MIDDLE	N
AUSTIN	48	491	0203.32	12420	AUSTIN-ROUND ROCK-SAN MARCOS	MODERATE	N
AUSTIN	48	491	0203.33	12420	AUSTIN-ROUND ROCK-SAN MARCOS	UPPER	N
AUSTIN	48	491	0203.34	12420	AUSTIN-ROUND ROCK-SAN MARCOS	MIDDLE	N
AUSTIN	48	491	0203.35	12420	AUSTIN-ROUND ROCK-SAN MARCOS	MIDDLE	N
AUSTIN	48	491	0203.36	12420	AUSTIN-ROUND ROCK-SAN MARCOS	MIDDLE	N
AUSTIN	48	491	0203.37	12420	AUSTIN-ROUND ROCK-SAN MARCOS	UPPER	N
AUSTIN	48	491	0203.38	12420	AUSTIN-ROUND ROCK-SAN MARCOS	UPPER	N
AUSTIN	48	491	0203.39	12420	AUSTIN-ROUND ROCK-SAN MARCOS	UPPER	N
AUSTIN	48	491	0203.40	12420	AUSTIN-ROUND ROCK-SAN MARCOS	MODERATE	N
AUSTIN	48	491	0203.41	12420	AUSTIN-ROUND ROCK-SAN MARCOS	MIDDLE	N
AUSTIN	48	491	0203.42	12420	AUSTIN-ROUND ROCK-SAN MARCOS	MIDDLE	N
AUSTIN	48	491	0203.43	12420	AUSTIN-ROUND ROCK-SAN MARCOS	MIDDLE	N
AUSTIN	48	491	0203.44	12420	AUSTIN-ROUND ROCK-SAN MARCOS	MIDDLE	N
AUSTIN	48	491	0203.45	12420	AUSTIN-ROUND ROCK-SAN MARCOS	UPPER	Y
AUSTIN	48	491	0203.46	12420	AUSTIN-ROUND ROCK-SAN MARCOS	MIDDLE	Y
AUSTIN	48	491	0203.47	12420	AUSTIN-ROUND ROCK-SAN MARCOS	MIDDLE	Y
AUSTIN	48	491	0203.48	12420	AUSTIN-ROUND ROCK-SAN MARCOS	MIDDLE	N
AUSTIN	48	491	0203.49	12420	AUSTIN-ROUND ROCK-SAN MARCOS	MODERATE	N
AUSTIN	48	491	0203.50	12420	AUSTIN-ROUND ROCK-SAN MARCOS	UPPER	N
AUSTIN	48	491	0203.51	12420	AUSTIN-ROUND ROCK-SAN MARCOS	MIDDLE	N
AUSTIN	48	491	0203.52	12420	AUSTIN-ROUND ROCK-SAN MARCOS	MIDDLE	N
AUSTIN	48	491	0203.53	12420	AUSTIN-ROUND ROCK-SAN MARCOS	MIDDLE	N
AUSTIN	48	491	0203.54	12420	AUSTIN-ROUND ROCK-SAN MARCOS	MIDDLE	N
AUSTIN	48	491	0203.55	12420	AUSTIN-ROUND ROCK-SAN MARCOS	UPPER	N
AUSTIN	48	491	0203.56	12420	AUSTIN-ROUND ROCK-SAN MARCOS	MIDDLE	N
AUSTIN	48	491	0204.03	12420	AUSTIN-ROUND ROCK-SAN MARCOS	MIDDLE	N
AUSTIN	48	491	0204.04	12420	AUSTIN-ROUND ROCK-SAN MARCOS	UPPER	N

*MINORITY: "Y" = 50% OR GREATER

COMERICA BANK
CENSUS TRACT LISTINGS
TEXAS
ASSESSMENT AREA

ASSESSMENT AREA	STATE	COUNTY	CENSUS TRACT	MSA/MD	MSA NAME	TRACT INCOME LEVEL	*MINORITY
AUSTIN	48	491	0204.05	12420	AUSTIN-ROUND ROCK-SAN MARCOS	MIDDLE	Y
AUSTIN	48	491	0204.06	12420	AUSTIN-ROUND ROCK-SAN MARCOS	MODERATE	N
AUSTIN	48	491	0204.08	12420	AUSTIN-ROUND ROCK-SAN MARCOS	MIDDLE	N
AUSTIN	48	491	0204.09	12420	AUSTIN-ROUND ROCK-SAN MARCOS	MIDDLE	N
AUSTIN	48	491	0204.10	12420	AUSTIN-ROUND ROCK-SAN MARCOS	MIDDLE	N
AUSTIN	48	491	0204.11	12420	AUSTIN-ROUND ROCK-SAN MARCOS	MIDDLE	N
AUSTIN	48	491	0205.03	12420	AUSTIN-ROUND ROCK-SAN MARCOS	UPPER	N
AUSTIN	48	491	0205.05	12420	AUSTIN-ROUND ROCK-SAN MARCOS	UPPER	N
AUSTIN	48	491	0205.07	12420	AUSTIN-ROUND ROCK-SAN MARCOS	MIDDLE	N
AUSTIN	48	491	0205.08	12420	AUSTIN-ROUND ROCK-SAN MARCOS	MIDDLE	Y
AUSTIN	48	491	0205.09	12420	AUSTIN-ROUND ROCK-SAN MARCOS	UPPER	N
AUSTIN	48	491	0205.11	12420	AUSTIN-ROUND ROCK-SAN MARCOS	MODERATE	Y
AUSTIN	48	491	0205.12	12420	AUSTIN-ROUND ROCK-SAN MARCOS	MODERATE	Y
AUSTIN	48	491	0205.13	12420	AUSTIN-ROUND ROCK-SAN MARCOS	MODERATE	Y
AUSTIN	48	491	0205.14	12420	AUSTIN-ROUND ROCK-SAN MARCOS	UPPER	N
AUSTIN	48	491	0205.15	12420	AUSTIN-ROUND ROCK-SAN MARCOS	MIDDLE	N
AUSTIN	48	491	0205.16	12420	AUSTIN-ROUND ROCK-SAN MARCOS	UPPER	Y
AUSTIN	48	491	0205.17	12420	AUSTIN-ROUND ROCK-SAN MARCOS	UPPER	N
AUSTIN	48	491	0206.02	12420	AUSTIN-ROUND ROCK-SAN MARCOS	MIDDLE	N
AUSTIN	48	491	0206.04	12420	AUSTIN-ROUND ROCK-SAN MARCOS	UPPER	N
AUSTIN	48	491	0206.06	12420	AUSTIN-ROUND ROCK-SAN MARCOS	UPPER	N
AUSTIN	48	491	0206.07	12420	AUSTIN-ROUND ROCK-SAN MARCOS	UPPER	N
AUSTIN	48	491	0206.08	12420	AUSTIN-ROUND ROCK-SAN MARCOS	UPPER	N
AUSTIN	48	491	0206.09	12420	AUSTIN-ROUND ROCK-SAN MARCOS	UPPER	N
AUSTIN	48	491	0207.01	12420	AUSTIN-ROUND ROCK-SAN MARCOS	MODERATE	Y
AUSTIN	48	491	0207.04	12420	AUSTIN-ROUND ROCK-SAN MARCOS	MODERATE	Y
AUSTIN	48	491	0207.06	12420	AUSTIN-ROUND ROCK-SAN MARCOS	UPPER	N
AUSTIN	48	491	0207.07	12420	AUSTIN-ROUND ROCK-SAN MARCOS	MIDDLE	Y
AUSTIN	48	491	0207.09	12420	AUSTIN-ROUND ROCK-SAN MARCOS	MODERATE	Y
AUSTIN	48	491	0207.10	12420	AUSTIN-ROUND ROCK-SAN MARCOS	MIDDLE	Y
AUSTIN	48	491	0207.11	12420	AUSTIN-ROUND ROCK-SAN MARCOS	UPPER	N
AUSTIN	48	491	0207.12	12420	AUSTIN-ROUND ROCK-SAN MARCOS	MIDDLE	Y
AUSTIN	48	491	0207.13	12420	AUSTIN-ROUND ROCK-SAN MARCOS	MIDDLE	Y
AUSTIN	48	491	0208.08	12420	AUSTIN-ROUND ROCK-SAN MARCOS	MODERATE	N
AUSTIN	48	491	0208.10	12420	AUSTIN-ROUND ROCK-SAN MARCOS	MIDDLE	Y

*MINORITY: "Y" = 50% OR GREATER

COMERICA BANK
CENSUS TRACT LISTINGS
TEXAS
ASSESSMENT AREA

ASSESSMENT AREA	STATE	COUNTY	CENSUS TRACT	MSA/MD	MSA NAME	TRACT INCOME LEVEL	*MINORITY
AUSTIN	48	491	0208.11	12420	AUSTIN-ROUND ROCK-SAN MARCOS	MIDDLE	Y
AUSTIN	48	491	0208.12	12420	AUSTIN-ROUND ROCK-SAN MARCOS	MODERATE	Y
AUSTIN	48	491	0208.13	12420	AUSTIN-ROUND ROCK-SAN MARCOS	MIDDLE	N
AUSTIN	48	491	0208.14	12420	AUSTIN-ROUND ROCK-SAN MARCOS	UPPER	N
AUSTIN	48	491	0208.15	12420	AUSTIN-ROUND ROCK-SAN MARCOS	UPPER	N
AUSTIN	48	491	0208.16	12420	AUSTIN-ROUND ROCK-SAN MARCOS	MIDDLE	N
AUSTIN	48	491	0208.17	12420	AUSTIN-ROUND ROCK-SAN MARCOS	UPPER	Y
AUSTIN	48	491	0208.18	12420	AUSTIN-ROUND ROCK-SAN MARCOS	UPPER	Y
AUSTIN	48	491	0208.19	12420	AUSTIN-ROUND ROCK-SAN MARCOS	UPPER	N
AUSTIN	48	491	0208.20	12420	AUSTIN-ROUND ROCK-SAN MARCOS	MIDDLE	Y
AUSTIN	48	491	0208.21	12420	AUSTIN-ROUND ROCK-SAN MARCOS	MIDDLE	Y
AUSTIN	48	491	0208.22	12420	AUSTIN-ROUND ROCK-SAN MARCOS	MIDDLE	N
AUSTIN	48	491	0209.00	12420	AUSTIN-ROUND ROCK-SAN MARCOS	MIDDLE	N
AUSTIN	48	491	0210.00	12420	AUSTIN-ROUND ROCK-SAN MARCOS	MODERATE	Y
AUSTIN	48	491	0211.00	12420	AUSTIN-ROUND ROCK-SAN MARCOS	LOW	Y
AUSTIN	48	491	0212.01	12420	AUSTIN-ROUND ROCK-SAN MARCOS	MODERATE	N
AUSTIN	48	491	0212.02	12420	AUSTIN-ROUND ROCK-SAN MARCOS	MIDDLE	N
AUSTIN	48	491	0212.03	12420	AUSTIN-ROUND ROCK-SAN MARCOS	MODERATE	Y
AUSTIN	48	491	0213.00	12420	AUSTIN-ROUND ROCK-SAN MARCOS	MODERATE	N
AUSTIN	48	491	0214.02	12420	AUSTIN-ROUND ROCK-SAN MARCOS	LOW	Y
AUSTIN	48	491	0214.04	12420	AUSTIN-ROUND ROCK-SAN MARCOS	MIDDLE	N
AUSTIN	48	491	0214.05	12420	AUSTIN-ROUND ROCK-SAN MARCOS	UPPER	N
AUSTIN	48	491	0214.06	12420	AUSTIN-ROUND ROCK-SAN MARCOS	UPPER	N
AUSTIN	48	491	0214.07	12420	AUSTIN-ROUND ROCK-SAN MARCOS	MIDDLE	Y
AUSTIN	48	491	0215.02	12420	AUSTIN-ROUND ROCK-SAN MARCOS	MODERATE	Y
AUSTIN	48	491	0215.03	12420	AUSTIN-ROUND ROCK-SAN MARCOS	MODERATE	Y
AUSTIN	48	491	0215.06	12420	AUSTIN-ROUND ROCK-SAN MARCOS	MIDDLE	Y
AUSTIN	48	491	0215.09	12420	AUSTIN-ROUND ROCK-SAN MARCOS	MIDDLE	Y
AUSTIN	48	491	0215.10	12420	AUSTIN-ROUND ROCK-SAN MARCOS	UPPER	Y
AUSTIN	48	491	0215.11	12420	AUSTIN-ROUND ROCK-SAN MARCOS	MODERATE	N
AUSTIN	48	491	0215.12	12420	AUSTIN-ROUND ROCK-SAN MARCOS	MIDDLE	Y
AUSTIN	48	491	0215.13	12420	AUSTIN-ROUND ROCK-SAN MARCOS	LOW	Y
AUSTIN	48	491	0215.14	12420	AUSTIN-ROUND ROCK-SAN MARCOS	MODERATE	Y
AUSTIN	48	491	0215.15	12420	AUSTIN-ROUND ROCK-SAN MARCOS	MIDDLE	Y
AUSTIN	48	491	0215.16	12420	AUSTIN-ROUND ROCK-SAN MARCOS	MODERATE	Y

*MINORITY: "Y" = 50% OR GREATER

COMERICA BANK
CENSUS TRACT LISTINGS
TEXAS
ASSESSMENT AREA

ASSESSMENT AREA	STATE	COUNTY	CENSUS TRACT	MSA/MD	MSA NAME	TRACT INCOME LEVEL	*MINORITY
AUSTIN	48	491	0215.17	12420	AUSTIN-ROUND ROCK-SAN MARCOS	MIDDLE	Y
AUSTIN	48	491	0215.18	12420	AUSTIN-ROUND ROCK-SAN MARCOS	MIDDLE	Y
AUSTIN	48	491	0216.01	12420	AUSTIN-ROUND ROCK-SAN MARCOS	MIDDLE	Y
AUSTIN	48	491	0216.02	12420	AUSTIN-ROUND ROCK-SAN MARCOS	MODERATE	Y
AUSTIN	48	491	0216.03	12420	AUSTIN-ROUND ROCK-SAN MARCOS	MIDDLE	N
BANK OF HILLS	48	265	9601.01	99999	NA	UPPER	N
BANK OF HILLS	48	265	9601.02	99999	NA	MIDDLE	N
BANK OF HILLS	48	265	9602.00	99999	NA	UPPER	N
BANK OF HILLS	48	265	9603.01	99999	NA	UPPER	N
BANK OF HILLS	48	265	9603.03	99999	NA	MIDDLE	N
BANK OF HILLS	48	265	9603.04	99999	NA	UPPER	N
BANK OF HILLS	48	265	9604.01	99999	NA	MIDDLE	N
BANK OF HILLS	48	265	9604.03	99999	NA	UPPER	N
BANK OF HILLS	48	265	9604.04	99999	NA	MODERATE	N
BANK OF HILLS	48	265	9605.00	99999	NA	MIDDLE	N
BANK OF HILLS	48	265	9606.01	99999	NA	MODERATE	N
BANK OF HILLS	48	265	9606.02	99999	NA	MIDDLE	N
BANK OF HILLS	48	265	9607.00	99999	NA	UPPER	N
BANK OF HILLS	48	265	9608.00	99999	NA	MIDDLE	N
DALLAS-FORT WORTH METROPLEX	48	085	0301.01	19124	DALLAS-FORT WORTH-ARLINGTON	MIDDLE	N
DALLAS-FORT WORTH METROPLEX	48	085	0301.02	19124	DALLAS-FORT WORTH-ARLINGTON	MODERATE	N
DALLAS-FORT WORTH METROPLEX	48	085	0302.01	19124	DALLAS-FORT WORTH-ARLINGTON	MIDDLE	N
DALLAS-FORT WORTH METROPLEX	48	085	0302.02	19124	DALLAS-FORT WORTH-ARLINGTON	UPPER	N
DALLAS-FORT WORTH METROPLEX	48	085	0302.04	19124	DALLAS-FORT WORTH-ARLINGTON	MIDDLE	N
DALLAS-FORT WORTH METROPLEX	48	085	0302.05	19124	DALLAS-FORT WORTH-ARLINGTON	MIDDLE	N
DALLAS-FORT WORTH METROPLEX	48	085	0302.06	19124	DALLAS-FORT WORTH-ARLINGTON	UPPER	N
DALLAS-FORT WORTH METROPLEX	48	085	0302.07	19124	DALLAS-FORT WORTH-ARLINGTON	MIDDLE	N
DALLAS-FORT WORTH METROPLEX	48	085	0303.01	19124	DALLAS-FORT WORTH-ARLINGTON	UPPER	N
DALLAS-FORT WORTH METROPLEX	48	085	0303.02	19124	DALLAS-FORT WORTH-ARLINGTON	UPPER	N
DALLAS-FORT WORTH METROPLEX	48	085	0303.03	19124	DALLAS-FORT WORTH-ARLINGTON	UPPER	N
DALLAS-FORT WORTH METROPLEX	48	085	0303.04	19124	DALLAS-FORT WORTH-ARLINGTON	UPPER	N
DALLAS-FORT WORTH METROPLEX	48	085	0303.06	19124	DALLAS-FORT WORTH-ARLINGTON	UPPER	N
DALLAS-FORT WORTH METROPLEX	48	085	0303.07	19124	DALLAS-FORT WORTH-ARLINGTON	UPPER	N
DALLAS-FORT WORTH METROPLEX	48	085	0304.03	19124	DALLAS-FORT WORTH-ARLINGTON	UPPER	N
DALLAS-FORT WORTH METROPLEX	48	085	0304.04	19124	DALLAS-FORT WORTH-ARLINGTON	UPPER	N

*MINORITY: "Y" = 50% OR GREATER

COMERICA BANK
CENSUS TRACT LISTINGS
TEXAS
ASSESSMENT AREA

ASSESSMENT AREA	STATE	COUNTY	CENSUS TRACT	MSA/MD	MSA NAME	TRACT INCOME LEVEL	*MINORITY
DALLAS-FORT WORTH METROPLEX	48	085	0304.05	19124	DALLAS-FORT WORTH-ARLINGTON	MIDDLE	Y
DALLAS-FORT WORTH METROPLEX	48	085	0304.06	19124	DALLAS-FORT WORTH-ARLINGTON	MIDDLE	Y
DALLAS-FORT WORTH METROPLEX	48	085	0304.07	19124	DALLAS-FORT WORTH-ARLINGTON	UPPER	N
DALLAS-FORT WORTH METROPLEX	48	085	0304.09	19124	DALLAS-FORT WORTH-ARLINGTON	MODERATE	Y
DALLAS-FORT WORTH METROPLEX	48	085	0304.10	19124	DALLAS-FORT WORTH-ARLINGTON	MIDDLE	Y
DALLAS-FORT WORTH METROPLEX	48	085	0305.04	19124	DALLAS-FORT WORTH-ARLINGTON	UPPER	N
DALLAS-FORT WORTH METROPLEX	48	085	0305.05	19124	DALLAS-FORT WORTH-ARLINGTON	MIDDLE	Y
DALLAS-FORT WORTH METROPLEX	48	085	0305.06	19124	DALLAS-FORT WORTH-ARLINGTON	UPPER	Y
DALLAS-FORT WORTH METROPLEX	48	085	0305.07	19124	DALLAS-FORT WORTH-ARLINGTON	UPPER	N
DALLAS-FORT WORTH METROPLEX	48	085	0305.09	19124	DALLAS-FORT WORTH-ARLINGTON	UPPER	N
DALLAS-FORT WORTH METROPLEX	48	085	0305.10	19124	DALLAS-FORT WORTH-ARLINGTON	UPPER	Y
DALLAS-FORT WORTH METROPLEX	48	085	0305.11	19124	DALLAS-FORT WORTH-ARLINGTON	UPPER	Y
DALLAS-FORT WORTH METROPLEX	48	085	0305.12	19124	DALLAS-FORT WORTH-ARLINGTON	UPPER	N
DALLAS-FORT WORTH METROPLEX	48	085	0305.15	19124	DALLAS-FORT WORTH-ARLINGTON	UPPER	N
DALLAS-FORT WORTH METROPLEX	48	085	0305.16	19124	DALLAS-FORT WORTH-ARLINGTON	UPPER	Y
DALLAS-FORT WORTH METROPLEX	48	085	0305.17	19124	DALLAS-FORT WORTH-ARLINGTON	UPPER	N
DALLAS-FORT WORTH METROPLEX	48	085	0305.18	19124	DALLAS-FORT WORTH-ARLINGTON	UPPER	Y
DALLAS-FORT WORTH METROPLEX	48	085	0305.19	19124	DALLAS-FORT WORTH-ARLINGTON	UPPER	Y
DALLAS-FORT WORTH METROPLEX	48	085	0305.20	19124	DALLAS-FORT WORTH-ARLINGTON	UPPER	Y
DALLAS-FORT WORTH METROPLEX	48	085	0305.21	19124	DALLAS-FORT WORTH-ARLINGTON	UPPER	Y
DALLAS-FORT WORTH METROPLEX	48	085	0305.24	19124	DALLAS-FORT WORTH-ARLINGTON	UPPER	Y
DALLAS-FORT WORTH METROPLEX	48	085	0305.25	19124	DALLAS-FORT WORTH-ARLINGTON	UPPER	N
DALLAS-FORT WORTH METROPLEX	48	085	0305.29	19124	DALLAS-FORT WORTH-ARLINGTON	UPPER	N
DALLAS-FORT WORTH METROPLEX	48	085	0305.31	19124	DALLAS-FORT WORTH-ARLINGTON	UPPER	N
DALLAS-FORT WORTH METROPLEX	48	085	0305.32	19124	DALLAS-FORT WORTH-ARLINGTON	UPPER	N
DALLAS-FORT WORTH METROPLEX	48	085	0305.33	19124	DALLAS-FORT WORTH-ARLINGTON	UPPER	N
DALLAS-FORT WORTH METROPLEX	48	085	0305.34	19124	DALLAS-FORT WORTH-ARLINGTON	UPPER	N
DALLAS-FORT WORTH METROPLEX	48	085	0305.35	19124	DALLAS-FORT WORTH-ARLINGTON	UPPER	N
DALLAS-FORT WORTH METROPLEX	48	085	0305.36	19124	DALLAS-FORT WORTH-ARLINGTON	UPPER	Y
DALLAS-FORT WORTH METROPLEX	48	085	0305.37	19124	DALLAS-FORT WORTH-ARLINGTON	UPPER	Y
DALLAS-FORT WORTH METROPLEX	48	085	0305.38	19124	DALLAS-FORT WORTH-ARLINGTON	UPPER	Y
DALLAS-FORT WORTH METROPLEX	48	085	0305.39	19124	DALLAS-FORT WORTH-ARLINGTON	UPPER	N
DALLAS-FORT WORTH METROPLEX	48	085	0305.40	19124	DALLAS-FORT WORTH-ARLINGTON	MODERATE	Y
DALLAS-FORT WORTH METROPLEX	48	085	0305.41	19124	DALLAS-FORT WORTH-ARLINGTON	UPPER	Y
DALLAS-FORT WORTH METROPLEX	48	085	0305.42	19124	DALLAS-FORT WORTH-ARLINGTON	UPPER	Y

*MINORITY: "Y" = 50% OR GREATER

COMERICA BANK
CENSUS TRACT LISTINGS
TEXAS
ASSESSMENT AREA

ASSESSMENT AREA	STATE	COUNTY	CENSUS TRACT	MSA/MD	MSA NAME	TRACT INCOME LEVEL	*MINORITY
DALLAS-FORT WORTH METROPLEX	48	085	0305.43	19124	DALLAS-FORT WORTH-ARLINGTON	NA	Y
DALLAS-FORT WORTH METROPLEX	48	085	0305.44	19124	DALLAS-FORT WORTH-ARLINGTON	UPPER	N
DALLAS-FORT WORTH METROPLEX	48	085	0305.45	19124	DALLAS-FORT WORTH-ARLINGTON	UPPER	N
DALLAS-FORT WORTH METROPLEX	48	085	0305.46	19124	DALLAS-FORT WORTH-ARLINGTON	UPPER	N
DALLAS-FORT WORTH METROPLEX	48	085	0305.47	19124	DALLAS-FORT WORTH-ARLINGTON	UPPER	N
DALLAS-FORT WORTH METROPLEX	48	085	0305.48	19124	DALLAS-FORT WORTH-ARLINGTON	UPPER	N
DALLAS-FORT WORTH METROPLEX	48	085	0305.49	19124	DALLAS-FORT WORTH-ARLINGTON	UPPER	N
DALLAS-FORT WORTH METROPLEX	48	085	0305.50	19124	DALLAS-FORT WORTH-ARLINGTON	UPPER	N
DALLAS-FORT WORTH METROPLEX	48	085	0306.04	19124	DALLAS-FORT WORTH-ARLINGTON	UPPER	N
DALLAS-FORT WORTH METROPLEX	48	085	0306.05	19124	DALLAS-FORT WORTH-ARLINGTON	MIDDLE	Y
DALLAS-FORT WORTH METROPLEX	48	085	0306.06	19124	DALLAS-FORT WORTH-ARLINGTON	MIDDLE	N
DALLAS-FORT WORTH METROPLEX	48	085	0306.07	19124	DALLAS-FORT WORTH-ARLINGTON	UPPER	N
DALLAS-FORT WORTH METROPLEX	48	085	0306.08	19124	DALLAS-FORT WORTH-ARLINGTON	UPPER	N
DALLAS-FORT WORTH METROPLEX	48	085	0306.09	19124	DALLAS-FORT WORTH-ARLINGTON	UPPER	N
DALLAS-FORT WORTH METROPLEX	48	085	0307.01	19124	DALLAS-FORT WORTH-ARLINGTON	MIDDLE	Y
DALLAS-FORT WORTH METROPLEX	48	085	0307.02	19124	DALLAS-FORT WORTH-ARLINGTON	MIDDLE	N
DALLAS-FORT WORTH METROPLEX	48	085	0308.01	19124	DALLAS-FORT WORTH-ARLINGTON	MODERATE	Y
DALLAS-FORT WORTH METROPLEX	48	085	0308.02	19124	DALLAS-FORT WORTH-ARLINGTON	MODERATE	Y
DALLAS-FORT WORTH METROPLEX	48	085	0309.01	19124	DALLAS-FORT WORTH-ARLINGTON	NA	Y
DALLAS-FORT WORTH METROPLEX	48	085	0309.02	19124	DALLAS-FORT WORTH-ARLINGTON	NA	N
DALLAS-FORT WORTH METROPLEX	48	085	0309.03	19124	DALLAS-FORT WORTH-ARLINGTON	MODERATE	Y
DALLAS-FORT WORTH METROPLEX	48	085	0310.03	19124	DALLAS-FORT WORTH-ARLINGTON	MIDDLE	Y
DALLAS-FORT WORTH METROPLEX	48	085	0310.05	19124	DALLAS-FORT WORTH-ARLINGTON	MIDDLE	N
DALLAS-FORT WORTH METROPLEX	48	085	0310.06	19124	DALLAS-FORT WORTH-ARLINGTON	MIDDLE	N
DALLAS-FORT WORTH METROPLEX	48	085	0310.07	19124	DALLAS-FORT WORTH-ARLINGTON	MIDDLE	Y
DALLAS-FORT WORTH METROPLEX	48	085	0310.08	19124	DALLAS-FORT WORTH-ARLINGTON	MODERATE	N
DALLAS-FORT WORTH METROPLEX	48	085	0311.01	19124	DALLAS-FORT WORTH-ARLINGTON	MIDDLE	N
DALLAS-FORT WORTH METROPLEX	48	085	0311.02	19124	DALLAS-FORT WORTH-ARLINGTON	MIDDLE	N
DALLAS-FORT WORTH METROPLEX	48	085	0312.01	19124	DALLAS-FORT WORTH-ARLINGTON	MIDDLE	N
DALLAS-FORT WORTH METROPLEX	48	085	0312.02	19124	DALLAS-FORT WORTH-ARLINGTON	UPPER	N
DALLAS-FORT WORTH METROPLEX	48	085	0313.08	19124	DALLAS-FORT WORTH-ARLINGTON	UPPER	N
DALLAS-FORT WORTH METROPLEX	48	085	0313.14	19124	DALLAS-FORT WORTH-ARLINGTON	UPPER	N
DALLAS-FORT WORTH METROPLEX	48	085	0313.18	19124	DALLAS-FORT WORTH-ARLINGTON	UPPER	N
DALLAS-FORT WORTH METROPLEX	48	085	0313.19	19124	DALLAS-FORT WORTH-ARLINGTON	MODERATE	Y
DALLAS-FORT WORTH METROPLEX	48	085	0313.20	19124	DALLAS-FORT WORTH-ARLINGTON	UPPER	N

*MINORITY: "Y" = 50% OR GREATER

COMERICA BANK
CENSUS TRACT LISTINGS
TEXAS
ASSESSMENT AREA

ASSESSMENT AREA	STATE	COUNTY	CENSUS TRACT	MSA/MD	MSA NAME	TRACT INCOME LEVEL	*MINORITY
DALLAS-FORT WORTH METROPLEX	48	085	0313.21	19124	DALLAS-FORT WORTH-ARLINGTON	UPPER	N
DALLAS-FORT WORTH METROPLEX	48	085	0313.22	19124	DALLAS-FORT WORTH-ARLINGTON	UPPER	N
DALLAS-FORT WORTH METROPLEX	48	085	0313.23	19124	DALLAS-FORT WORTH-ARLINGTON	MIDDLE	N
DALLAS-FORT WORTH METROPLEX	48	085	0313.24	19124	DALLAS-FORT WORTH-ARLINGTON	UPPER	N
DALLAS-FORT WORTH METROPLEX	48	085	0313.25	19124	DALLAS-FORT WORTH-ARLINGTON	UPPER	N
DALLAS-FORT WORTH METROPLEX	48	085	0313.26	19124	DALLAS-FORT WORTH-ARLINGTON	UPPER	N
DALLAS-FORT WORTH METROPLEX	48	085	0313.27	19124	DALLAS-FORT WORTH-ARLINGTON	UPPER	N
DALLAS-FORT WORTH METROPLEX	48	085	0313.28	19124	DALLAS-FORT WORTH-ARLINGTON	UPPER	Y
DALLAS-FORT WORTH METROPLEX	48	085	0313.29	19124	DALLAS-FORT WORTH-ARLINGTON	UPPER	Y
DALLAS-FORT WORTH METROPLEX	48	085	0313.30	19124	DALLAS-FORT WORTH-ARLINGTON	UPPER	N
DALLAS-FORT WORTH METROPLEX	48	085	0313.31	19124	DALLAS-FORT WORTH-ARLINGTON	MIDDLE	Y
DALLAS-FORT WORTH METROPLEX	48	085	0313.32	19124	DALLAS-FORT WORTH-ARLINGTON	MIDDLE	Y
DALLAS-FORT WORTH METROPLEX	48	085	0313.33	19124	DALLAS-FORT WORTH-ARLINGTON	UPPER	Y
DALLAS-FORT WORTH METROPLEX	48	085	0313.34	19124	DALLAS-FORT WORTH-ARLINGTON	UPPER	N
DALLAS-FORT WORTH METROPLEX	48	085	0313.35	19124	DALLAS-FORT WORTH-ARLINGTON	UPPER	N
DALLAS-FORT WORTH METROPLEX	48	085	0313.36	19124	DALLAS-FORT WORTH-ARLINGTON	UPPER	N
DALLAS-FORT WORTH METROPLEX	48	085	0314.08	19124	DALLAS-FORT WORTH-ARLINGTON	UPPER	N
DALLAS-FORT WORTH METROPLEX	48	085	0314.11	19124	DALLAS-FORT WORTH-ARLINGTON	UPPER	Y
DALLAS-FORT WORTH METROPLEX	48	085	0314.12	19124	DALLAS-FORT WORTH-ARLINGTON	UPPER	N
DALLAS-FORT WORTH METROPLEX	48	085	0314.13	19124	DALLAS-FORT WORTH-ARLINGTON	MIDDLE	Y
DALLAS-FORT WORTH METROPLEX	48	085	0314.14	19124	DALLAS-FORT WORTH-ARLINGTON	UPPER	N
DALLAS-FORT WORTH METROPLEX	48	085	0314.15	19124	DALLAS-FORT WORTH-ARLINGTON	UPPER	N
DALLAS-FORT WORTH METROPLEX	48	085	0314.16	19124	DALLAS-FORT WORTH-ARLINGTON	UPPER	Y
DALLAS-FORT WORTH METROPLEX	48	085	0314.17	19124	DALLAS-FORT WORTH-ARLINGTON	UPPER	Y
DALLAS-FORT WORTH METROPLEX	48	085	0314.18	19124	DALLAS-FORT WORTH-ARLINGTON	UPPER	Y
DALLAS-FORT WORTH METROPLEX	48	085	0314.19	19124	DALLAS-FORT WORTH-ARLINGTON	UPPER	N
DALLAS-FORT WORTH METROPLEX	48	085	0314.20	19124	DALLAS-FORT WORTH-ARLINGTON	MIDDLE	N
DALLAS-FORT WORTH METROPLEX	48	085	0314.21	19124	DALLAS-FORT WORTH-ARLINGTON	UPPER	Y
DALLAS-FORT WORTH METROPLEX	48	085	0314.22	19124	DALLAS-FORT WORTH-ARLINGTON	MIDDLE	N
DALLAS-FORT WORTH METROPLEX	48	085	0314.23	19124	DALLAS-FORT WORTH-ARLINGTON	MIDDLE	N
DALLAS-FORT WORTH METROPLEX	48	085	0314.24	19124	DALLAS-FORT WORTH-ARLINGTON	MIDDLE	N
DALLAS-FORT WORTH METROPLEX	48	085	0314.25	19124	DALLAS-FORT WORTH-ARLINGTON	UPPER	N
DALLAS-FORT WORTH METROPLEX	48	085	0315.04	19124	DALLAS-FORT WORTH-ARLINGTON	MIDDLE	N
DALLAS-FORT WORTH METROPLEX	48	085	0315.07	19124	DALLAS-FORT WORTH-ARLINGTON	MIDDLE	N
DALLAS-FORT WORTH METROPLEX	48	085	0315.08	19124	DALLAS-FORT WORTH-ARLINGTON	MIDDLE	N

*MINORITY: "Y" = 50% OR GREATER

COMERICA BANK
CENSUS TRACT LISTINGS
TEXAS
ASSESSMENT AREA

ASSESSMENT AREA	STATE	COUNTY	CENSUS TRACT	MSA/MD	MSA NAME	TRACT INCOME LEVEL	*MINORITY
DALLAS-FORT WORTH METROPLEX	48	085	0315.09	19124	DALLAS-FORT WORTH-ARLINGTON	UPPER	Y
DALLAS-FORT WORTH METROPLEX	48	085	0315.10	19124	DALLAS-FORT WORTH-ARLINGTON	UPPER	N
DALLAS-FORT WORTH METROPLEX	48	085	0315.11	19124	DALLAS-FORT WORTH-ARLINGTON	MODERATE	Y
DALLAS-FORT WORTH METROPLEX	48	085	0315.12	19124	DALLAS-FORT WORTH-ARLINGTON	MIDDLE	Y
DALLAS-FORT WORTH METROPLEX	48	085	0316.11	19124	DALLAS-FORT WORTH-ARLINGTON	MIDDLE	Y
DALLAS-FORT WORTH METROPLEX	48	085	0316.13	19124	DALLAS-FORT WORTH-ARLINGTON	UPPER	N
DALLAS-FORT WORTH METROPLEX	48	085	0316.21	19124	DALLAS-FORT WORTH-ARLINGTON	MIDDLE	N
DALLAS-FORT WORTH METROPLEX	48	085	0316.22	19124	DALLAS-FORT WORTH-ARLINGTON	UPPER	N
DALLAS-FORT WORTH METROPLEX	48	085	0316.23	19124	DALLAS-FORT WORTH-ARLINGTON	MIDDLE	Y
DALLAS-FORT WORTH METROPLEX	48	085	0316.24	19124	DALLAS-FORT WORTH-ARLINGTON	MODERATE	Y
DALLAS-FORT WORTH METROPLEX	48	085	0316.25	19124	DALLAS-FORT WORTH-ARLINGTON	UPPER	N
DALLAS-FORT WORTH METROPLEX	48	085	0316.26	19124	DALLAS-FORT WORTH-ARLINGTON	UPPER	N
DALLAS-FORT WORTH METROPLEX	48	085	0316.27	19124	DALLAS-FORT WORTH-ARLINGTON	MIDDLE	N
DALLAS-FORT WORTH METROPLEX	48	085	0316.28	19124	DALLAS-FORT WORTH-ARLINGTON	MIDDLE	N
DALLAS-FORT WORTH METROPLEX	48	085	0316.29	19124	DALLAS-FORT WORTH-ARLINGTON	MIDDLE	N
DALLAS-FORT WORTH METROPLEX	48	085	0316.30	19124	DALLAS-FORT WORTH-ARLINGTON	MIDDLE	N
DALLAS-FORT WORTH METROPLEX	48	085	0316.31	19124	DALLAS-FORT WORTH-ARLINGTON	MIDDLE	Y
DALLAS-FORT WORTH METROPLEX	48	085	0316.32	19124	DALLAS-FORT WORTH-ARLINGTON	MIDDLE	Y
DALLAS-FORT WORTH METROPLEX	48	085	0316.33	19124	DALLAS-FORT WORTH-ARLINGTON	UPPER	N
DALLAS-FORT WORTH METROPLEX	48	085	0316.34	19124	DALLAS-FORT WORTH-ARLINGTON	MIDDLE	N
DALLAS-FORT WORTH METROPLEX	48	085	0316.35	19124	DALLAS-FORT WORTH-ARLINGTON	MIDDLE	Y
DALLAS-FORT WORTH METROPLEX	48	085	0316.36	19124	DALLAS-FORT WORTH-ARLINGTON	UPPER	N
DALLAS-FORT WORTH METROPLEX	48	085	0316.39	19124	DALLAS-FORT WORTH-ARLINGTON	UPPER	Y
DALLAS-FORT WORTH METROPLEX	48	085	0316.41	19124	DALLAS-FORT WORTH-ARLINGTON	UPPER	Y
DALLAS-FORT WORTH METROPLEX	48	085	0316.42	19124	DALLAS-FORT WORTH-ARLINGTON	UPPER	N
DALLAS-FORT WORTH METROPLEX	48	085	0316.43	19124	DALLAS-FORT WORTH-ARLINGTON	UPPER	N
DALLAS-FORT WORTH METROPLEX	48	085	0316.45	19124	DALLAS-FORT WORTH-ARLINGTON	UPPER	N
DALLAS-FORT WORTH METROPLEX	48	085	0316.46	19124	DALLAS-FORT WORTH-ARLINGTON	UPPER	N
DALLAS-FORT WORTH METROPLEX	48	085	0316.47	19124	DALLAS-FORT WORTH-ARLINGTON	UPPER	N
DALLAS-FORT WORTH METROPLEX	48	085	0316.49	19124	DALLAS-FORT WORTH-ARLINGTON	UPPER	N
DALLAS-FORT WORTH METROPLEX	48	085	0316.54	19124	DALLAS-FORT WORTH-ARLINGTON	UPPER	N
DALLAS-FORT WORTH METROPLEX	48	085	0316.55	19124	DALLAS-FORT WORTH-ARLINGTON	UPPER	N
DALLAS-FORT WORTH METROPLEX	48	085	0316.57	19124	DALLAS-FORT WORTH-ARLINGTON	MIDDLE	Y
DALLAS-FORT WORTH METROPLEX	48	085	0316.59	19124	DALLAS-FORT WORTH-ARLINGTON	MIDDLE	Y
DALLAS-FORT WORTH METROPLEX	48	085	0316.60	19124	DALLAS-FORT WORTH-ARLINGTON	UPPER	Y

*MINORITY: "Y" = 50% OR GREATER

COMERICA BANK
CENSUS TRACT LISTINGS
TEXAS
ASSESSMENT AREA

ASSESSMENT AREA	STATE	COUNTY	CENSUS TRACT	MSA/MD	MSA NAME	TRACT INCOME LEVEL	*MINORITY
DALLAS-FORT WORTH METROPLEX	48	085	0316.61	19124	DALLAS-FORT WORTH-ARLINGTON	UPPER	Y
DALLAS-FORT WORTH METROPLEX	48	085	0316.62	19124	DALLAS-FORT WORTH-ARLINGTON	UPPER	Y
DALLAS-FORT WORTH METROPLEX	48	085	0316.63	19124	DALLAS-FORT WORTH-ARLINGTON	UPPER	Y
DALLAS-FORT WORTH METROPLEX	48	085	0316.64	19124	DALLAS-FORT WORTH-ARLINGTON	UPPER	N
DALLAS-FORT WORTH METROPLEX	48	085	0316.65	19124	DALLAS-FORT WORTH-ARLINGTON	MIDDLE	Y
DALLAS-FORT WORTH METROPLEX	48	085	0316.66	19124	DALLAS-FORT WORTH-ARLINGTON	UPPER	Y
DALLAS-FORT WORTH METROPLEX	48	085	0316.67	19124	DALLAS-FORT WORTH-ARLINGTON	UPPER	N
DALLAS-FORT WORTH METROPLEX	48	085	0316.68	19124	DALLAS-FORT WORTH-ARLINGTON	UPPER	N
DALLAS-FORT WORTH METROPLEX	48	085	0316.69	19124	DALLAS-FORT WORTH-ARLINGTON	UPPER	Y
DALLAS-FORT WORTH METROPLEX	48	085	0316.70	19124	DALLAS-FORT WORTH-ARLINGTON	NA	N
DALLAS-FORT WORTH METROPLEX	48	085	0316.71	19124	DALLAS-FORT WORTH-ARLINGTON	MIDDLE	Y
DALLAS-FORT WORTH METROPLEX	48	085	0316.72	19124	DALLAS-FORT WORTH-ARLINGTON	MIDDLE	Y
DALLAS-FORT WORTH METROPLEX	48	085	0316.73	19124	DALLAS-FORT WORTH-ARLINGTON	MIDDLE	Y
DALLAS-FORT WORTH METROPLEX	48	085	0316.74	19124	DALLAS-FORT WORTH-ARLINGTON	UPPER	Y
DALLAS-FORT WORTH METROPLEX	48	085	0316.75	19124	DALLAS-FORT WORTH-ARLINGTON	UPPER	Y
DALLAS-FORT WORTH METROPLEX	48	085	0316.76	19124	DALLAS-FORT WORTH-ARLINGTON	UPPER	N
DALLAS-FORT WORTH METROPLEX	48	085	0316.77	19124	DALLAS-FORT WORTH-ARLINGTON	UPPER	Y
DALLAS-FORT WORTH METROPLEX	48	085	0316.78	19124	DALLAS-FORT WORTH-ARLINGTON	UPPER	N
DALLAS-FORT WORTH METROPLEX	48	085	0316.79	19124	DALLAS-FORT WORTH-ARLINGTON	UPPER	Y
DALLAS-FORT WORTH METROPLEX	48	085	0316.80	19124	DALLAS-FORT WORTH-ARLINGTON	UPPER	Y
DALLAS-FORT WORTH METROPLEX	48	085	0316.81	19124	DALLAS-FORT WORTH-ARLINGTON	UPPER	N
DALLAS-FORT WORTH METROPLEX	48	085	0316.82	19124	DALLAS-FORT WORTH-ARLINGTON	UPPER	N
DALLAS-FORT WORTH METROPLEX	48	085	0317.04	19124	DALLAS-FORT WORTH-ARLINGTON	UPPER	N
DALLAS-FORT WORTH METROPLEX	48	085	0317.06	19124	DALLAS-FORT WORTH-ARLINGTON	UPPER	N
DALLAS-FORT WORTH METROPLEX	48	085	0317.08	19124	DALLAS-FORT WORTH-ARLINGTON	MIDDLE	N
DALLAS-FORT WORTH METROPLEX	48	085	0317.09	19124	DALLAS-FORT WORTH-ARLINGTON	MIDDLE	Y
DALLAS-FORT WORTH METROPLEX	48	085	0317.11	19124	DALLAS-FORT WORTH-ARLINGTON	UPPER	N
DALLAS-FORT WORTH METROPLEX	48	085	0317.13	19124	DALLAS-FORT WORTH-ARLINGTON	MIDDLE	Y
DALLAS-FORT WORTH METROPLEX	48	085	0317.15	19124	DALLAS-FORT WORTH-ARLINGTON	UPPER	N
DALLAS-FORT WORTH METROPLEX	48	085	0317.16	19124	DALLAS-FORT WORTH-ARLINGTON	UPPER	N
DALLAS-FORT WORTH METROPLEX	48	085	0317.17	19124	DALLAS-FORT WORTH-ARLINGTON	UPPER	Y
DALLAS-FORT WORTH METROPLEX	48	085	0317.18	19124	DALLAS-FORT WORTH-ARLINGTON	UPPER	N
DALLAS-FORT WORTH METROPLEX	48	085	0317.19	19124	DALLAS-FORT WORTH-ARLINGTON	UPPER	N
DALLAS-FORT WORTH METROPLEX	48	085	0317.20	19124	DALLAS-FORT WORTH-ARLINGTON	LOW	Y
DALLAS-FORT WORTH METROPLEX	48	085	0317.21	19124	DALLAS-FORT WORTH-ARLINGTON	UPPER	N

*MINORITY: "Y" = 50% OR GREATER

COMERICA BANK
CENSUS TRACT LISTINGS
TEXAS
ASSESSMENT AREA

ASSESSMENT AREA	STATE	COUNTY	CENSUS TRACT	MSA/MD	MSA NAME	TRACT INCOME LEVEL	*MINORITY
DALLAS-FORT WORTH METROPLEX	48	085	0317.22	19124	DALLAS-FORT WORTH-ARLINGTON	MIDDLE	Y
DALLAS-FORT WORTH METROPLEX	48	085	0317.23	19124	DALLAS-FORT WORTH-ARLINGTON	LOW	Y
DALLAS-FORT WORTH METROPLEX	48	085	0317.24	19124	DALLAS-FORT WORTH-ARLINGTON	MODERATE	Y
DALLAS-FORT WORTH METROPLEX	48	085	0318.06	19124	DALLAS-FORT WORTH-ARLINGTON	MIDDLE	Y
DALLAS-FORT WORTH METROPLEX	48	085	0318.07	19124	DALLAS-FORT WORTH-ARLINGTON	MIDDLE	N
DALLAS-FORT WORTH METROPLEX	48	085	0318.08	19124	DALLAS-FORT WORTH-ARLINGTON	MIDDLE	N
DALLAS-FORT WORTH METROPLEX	48	085	0318.09	19124	DALLAS-FORT WORTH-ARLINGTON	MODERATE	Y
DALLAS-FORT WORTH METROPLEX	48	085	0318.10	19124	DALLAS-FORT WORTH-ARLINGTON	UPPER	Y
DALLAS-FORT WORTH METROPLEX	48	085	0318.11	19124	DALLAS-FORT WORTH-ARLINGTON	MIDDLE	Y
DALLAS-FORT WORTH METROPLEX	48	085	0318.12	19124	DALLAS-FORT WORTH-ARLINGTON	MIDDLE	N
DALLAS-FORT WORTH METROPLEX	48	085	0318.13	19124	DALLAS-FORT WORTH-ARLINGTON	NA	Y
DALLAS-FORT WORTH METROPLEX	48	085	0318.14	19124	DALLAS-FORT WORTH-ARLINGTON	UPPER	N
DALLAS-FORT WORTH METROPLEX	48	085	0318.15	19124	DALLAS-FORT WORTH-ARLINGTON	UPPER	N
DALLAS-FORT WORTH METROPLEX	48	085	0318.16	19124	DALLAS-FORT WORTH-ARLINGTON	MIDDLE	N
DALLAS-FORT WORTH METROPLEX	48	085	0319.01	19124	DALLAS-FORT WORTH-ARLINGTON	MODERATE	Y
DALLAS-FORT WORTH METROPLEX	48	085	0319.02	19124	DALLAS-FORT WORTH-ARLINGTON	MODERATE	Y
DALLAS-FORT WORTH METROPLEX	48	085	0319.03	19124	DALLAS-FORT WORTH-ARLINGTON	UPPER	Y
DALLAS-FORT WORTH METROPLEX	48	085	0319.04	19124	DALLAS-FORT WORTH-ARLINGTON	UPPER	Y
DALLAS-FORT WORTH METROPLEX	48	085	0320.03	19124	DALLAS-FORT WORTH-ARLINGTON	MODERATE	Y
DALLAS-FORT WORTH METROPLEX	48	085	0320.08	19124	DALLAS-FORT WORTH-ARLINGTON	MIDDLE	Y
DALLAS-FORT WORTH METROPLEX	48	085	0320.10	19124	DALLAS-FORT WORTH-ARLINGTON	MODERATE	Y
DALLAS-FORT WORTH METROPLEX	48	085	0320.12	19124	DALLAS-FORT WORTH-ARLINGTON	MODERATE	Y
DALLAS-FORT WORTH METROPLEX	48	085	0320.13	19124	DALLAS-FORT WORTH-ARLINGTON	MODERATE	Y
DALLAS-FORT WORTH METROPLEX	48	085	0320.14	19124	DALLAS-FORT WORTH-ARLINGTON	MODERATE	Y
DALLAS-FORT WORTH METROPLEX	48	085	0320.15	19124	DALLAS-FORT WORTH-ARLINGTON	MIDDLE	Y
DALLAS-FORT WORTH METROPLEX	48	085	0320.16	19124	DALLAS-FORT WORTH-ARLINGTON	UPPER	Y
DALLAS-FORT WORTH METROPLEX	48	085	0320.17	19124	DALLAS-FORT WORTH-ARLINGTON	MIDDLE	Y
DALLAS-FORT WORTH METROPLEX	48	085	0320.18	19124	DALLAS-FORT WORTH-ARLINGTON	UPPER	N
DALLAS-FORT WORTH METROPLEX	48	085	0320.19	19124	DALLAS-FORT WORTH-ARLINGTON	UPPER	Y
DALLAS-FORT WORTH METROPLEX	48	113	0001.00	19124	DALLAS-FORT WORTH-ARLINGTON	UPPER	N
DALLAS-FORT WORTH METROPLEX	48	113	0002.01	19124	DALLAS-FORT WORTH-ARLINGTON	UPPER	N
DALLAS-FORT WORTH METROPLEX	48	113	0002.02	19124	DALLAS-FORT WORTH-ARLINGTON	UPPER	N
DALLAS-FORT WORTH METROPLEX	48	113	0003.00	19124	DALLAS-FORT WORTH-ARLINGTON	NA	N
DALLAS-FORT WORTH METROPLEX	48	113	0004.01	19124	DALLAS-FORT WORTH-ARLINGTON	MODERATE	Y
DALLAS-FORT WORTH METROPLEX	48	113	0004.05	19124	DALLAS-FORT WORTH-ARLINGTON	LOW	Y

*MINORITY: "Y" = 50% OR GREATER

COMERICA BANK
CENSUS TRACT LISTINGS
TEXAS
ASSESSMENT AREA

ASSESSMENT AREA	STATE	COUNTY	CENSUS TRACT	MSA/MD	MSA NAME	TRACT INCOME LEVEL	*MINORITY
DALLAS-FORT WORTH METROPLEX	48	113	0004.07	19124	DALLAS-FORT WORTH-ARLINGTON	MODERATE	Y
DALLAS-FORT WORTH METROPLEX	48	113	0004.08	19124	DALLAS-FORT WORTH-ARLINGTON	MIDDLE	N
DALLAS-FORT WORTH METROPLEX	48	113	0004.09	19124	DALLAS-FORT WORTH-ARLINGTON	MODERATE	Y
DALLAS-FORT WORTH METROPLEX	48	113	0004.10	19124	DALLAS-FORT WORTH-ARLINGTON	MODERATE	Y
DALLAS-FORT WORTH METROPLEX	48	113	0005.01	19124	DALLAS-FORT WORTH-ARLINGTON	NA	N
DALLAS-FORT WORTH METROPLEX	48	113	0005.02	19124	DALLAS-FORT WORTH-ARLINGTON	UPPER	N
DALLAS-FORT WORTH METROPLEX	48	113	0005.03	19124	DALLAS-FORT WORTH-ARLINGTON	UPPER	N
DALLAS-FORT WORTH METROPLEX	48	113	0006.05	19124	DALLAS-FORT WORTH-ARLINGTON	UPPER	N
DALLAS-FORT WORTH METROPLEX	48	113	0006.06	19124	DALLAS-FORT WORTH-ARLINGTON	UPPER	N
DALLAS-FORT WORTH METROPLEX	48	113	0006.07	19124	DALLAS-FORT WORTH-ARLINGTON	UPPER	N
DALLAS-FORT WORTH METROPLEX	48	113	0006.08	19124	DALLAS-FORT WORTH-ARLINGTON	UPPER	N
DALLAS-FORT WORTH METROPLEX	48	113	0006.09	19124	DALLAS-FORT WORTH-ARLINGTON	UPPER	N
DALLAS-FORT WORTH METROPLEX	48	113	0006.10	19124	DALLAS-FORT WORTH-ARLINGTON	MODERATE	Y
DALLAS-FORT WORTH METROPLEX	48	113	0006.11	19124	DALLAS-FORT WORTH-ARLINGTON	NA	Y
DALLAS-FORT WORTH METROPLEX	48	113	0007.03	19124	DALLAS-FORT WORTH-ARLINGTON	UPPER	N
DALLAS-FORT WORTH METROPLEX	48	113	0007.04	19124	DALLAS-FORT WORTH-ARLINGTON	UPPER	N
DALLAS-FORT WORTH METROPLEX	48	113	0007.05	19124	DALLAS-FORT WORTH-ARLINGTON	UPPER	N
DALLAS-FORT WORTH METROPLEX	48	113	0007.06	19124	DALLAS-FORT WORTH-ARLINGTON	UPPER	N
DALLAS-FORT WORTH METROPLEX	48	113	0008.01	19124	DALLAS-FORT WORTH-ARLINGTON	MODERATE	Y
DALLAS-FORT WORTH METROPLEX	48	113	0008.02	19124	DALLAS-FORT WORTH-ARLINGTON	MODERATE	Y
DALLAS-FORT WORTH METROPLEX	48	113	0009.01	19124	DALLAS-FORT WORTH-ARLINGTON	UPPER	N
DALLAS-FORT WORTH METROPLEX	48	113	0009.02	19124	DALLAS-FORT WORTH-ARLINGTON	NA	N
DALLAS-FORT WORTH METROPLEX	48	113	0010.01	19124	DALLAS-FORT WORTH-ARLINGTON	UPPER	N
DALLAS-FORT WORTH METROPLEX	48	113	0010.02	19124	DALLAS-FORT WORTH-ARLINGTON	UPPER	N
DALLAS-FORT WORTH METROPLEX	48	113	0011.01	19124	DALLAS-FORT WORTH-ARLINGTON	UPPER	N
DALLAS-FORT WORTH METROPLEX	48	113	0011.02	19124	DALLAS-FORT WORTH-ARLINGTON	UPPER	N
DALLAS-FORT WORTH METROPLEX	48	113	0012.02	19124	DALLAS-FORT WORTH-ARLINGTON	MIDDLE	Y
DALLAS-FORT WORTH METROPLEX	48	113	0012.03	19124	DALLAS-FORT WORTH-ARLINGTON	UPPER	Y
DALLAS-FORT WORTH METROPLEX	48	113	0012.04	19124	DALLAS-FORT WORTH-ARLINGTON	MODERATE	Y
DALLAS-FORT WORTH METROPLEX	48	113	0013.01	19124	DALLAS-FORT WORTH-ARLINGTON	UPPER	N
DALLAS-FORT WORTH METROPLEX	48	113	0013.02	19124	DALLAS-FORT WORTH-ARLINGTON	MIDDLE	Y
DALLAS-FORT WORTH METROPLEX	48	113	0014.00	19124	DALLAS-FORT WORTH-ARLINGTON	MODERATE	Y
DALLAS-FORT WORTH METROPLEX	48	113	0015.02	19124	DALLAS-FORT WORTH-ARLINGTON	MODERATE	Y
DALLAS-FORT WORTH METROPLEX	48	113	0015.03	19124	DALLAS-FORT WORTH-ARLINGTON	LOW	Y
DALLAS-FORT WORTH METROPLEX	48	113	0015.04	19124	DALLAS-FORT WORTH-ARLINGTON	MODERATE	Y

*MINORITY: "Y" = 50% OR GREATER

COMERICA BANK
CENSUS TRACT LISTINGS
TEXAS
ASSESSMENT AREA

ASSESSMENT AREA	STATE	COUNTY	CENSUS TRACT	MSA/MD	MSA NAME	TRACT INCOME LEVEL	*MINORITY
DALLAS-FORT WORTH METROPLEX	48	113	0016.01	19124	DALLAS-FORT WORTH-ARLINGTON	NA	Y
DALLAS-FORT WORTH METROPLEX	48	113	0016.02	19124	DALLAS-FORT WORTH-ARLINGTON	UPPER	N
DALLAS-FORT WORTH METROPLEX	48	113	0017.03	19124	DALLAS-FORT WORTH-ARLINGTON	UPPER	N
DALLAS-FORT WORTH METROPLEX	48	113	0017.05	19124	DALLAS-FORT WORTH-ARLINGTON	UPPER	N
DALLAS-FORT WORTH METROPLEX	48	113	0018.01	19124	DALLAS-FORT WORTH-ARLINGTON	NA	N
DALLAS-FORT WORTH METROPLEX	48	113	0018.02	19124	DALLAS-FORT WORTH-ARLINGTON	MIDDLE	N
DALLAS-FORT WORTH METROPLEX	48	113	0019.01	19124	DALLAS-FORT WORTH-ARLINGTON	UPPER	N
DALLAS-FORT WORTH METROPLEX	48	113	0019.02	19124	DALLAS-FORT WORTH-ARLINGTON	UPPER	N
DALLAS-FORT WORTH METROPLEX	48	113	0020.01	19124	DALLAS-FORT WORTH-ARLINGTON	MIDDLE	Y
DALLAS-FORT WORTH METROPLEX	48	113	0020.02	19124	DALLAS-FORT WORTH-ARLINGTON	LOW	Y
DALLAS-FORT WORTH METROPLEX	48	113	0021.00	19124	DALLAS-FORT WORTH-ARLINGTON	UPPER	Y
DALLAS-FORT WORTH METROPLEX	48	113	0022.00	19124	DALLAS-FORT WORTH-ARLINGTON	MIDDLE	Y
DALLAS-FORT WORTH METROPLEX	48	113	0024.00	19124	DALLAS-FORT WORTH-ARLINGTON	MODERATE	Y
DALLAS-FORT WORTH METROPLEX	48	113	0025.00	19124	DALLAS-FORT WORTH-ARLINGTON	MODERATE	Y
DALLAS-FORT WORTH METROPLEX	48	113	0027.03	19124	DALLAS-FORT WORTH-ARLINGTON	LOW	Y
DALLAS-FORT WORTH METROPLEX	48	113	0031.02	19124	DALLAS-FORT WORTH-ARLINGTON	UPPER	N
DALLAS-FORT WORTH METROPLEX	48	113	0031.03	19124	DALLAS-FORT WORTH-ARLINGTON	UPPER	Y
DALLAS-FORT WORTH METROPLEX	48	113	0037.00	19124	DALLAS-FORT WORTH-ARLINGTON	LOW	Y
DALLAS-FORT WORTH METROPLEX	48	113	0042.01	19124	DALLAS-FORT WORTH-ARLINGTON	MIDDLE	Y
DALLAS-FORT WORTH METROPLEX	48	113	0042.02	19124	DALLAS-FORT WORTH-ARLINGTON	UPPER	Y
DALLAS-FORT WORTH METROPLEX	48	113	0043.00	19124	DALLAS-FORT WORTH-ARLINGTON	MODERATE	Y
DALLAS-FORT WORTH METROPLEX	48	113	0044.00	19124	DALLAS-FORT WORTH-ARLINGTON	UPPER	N
DALLAS-FORT WORTH METROPLEX	48	113	0045.00	19124	DALLAS-FORT WORTH-ARLINGTON	MODERATE	Y
DALLAS-FORT WORTH METROPLEX	48	113	0046.00	19124	DALLAS-FORT WORTH-ARLINGTON	UPPER	N
DALLAS-FORT WORTH METROPLEX	48	113	0047.00	19124	DALLAS-FORT WORTH-ARLINGTON	MODERATE	Y
DALLAS-FORT WORTH METROPLEX	48	113	0048.00	19124	DALLAS-FORT WORTH-ARLINGTON	MODERATE	Y
DALLAS-FORT WORTH METROPLEX	48	113	0050.00	19124	DALLAS-FORT WORTH-ARLINGTON	MODERATE	Y
DALLAS-FORT WORTH METROPLEX	48	113	0051.00	19124	DALLAS-FORT WORTH-ARLINGTON	MODERATE	Y
DALLAS-FORT WORTH METROPLEX	48	113	0052.00	19124	DALLAS-FORT WORTH-ARLINGTON	MIDDLE	Y
DALLAS-FORT WORTH METROPLEX	48	113	0053.00	19124	DALLAS-FORT WORTH-ARLINGTON	MODERATE	Y
DALLAS-FORT WORTH METROPLEX	48	113	0054.00	19124	DALLAS-FORT WORTH-ARLINGTON	LOW	Y
DALLAS-FORT WORTH METROPLEX	48	113	0055.00	19124	DALLAS-FORT WORTH-ARLINGTON	MODERATE	Y
DALLAS-FORT WORTH METROPLEX	48	113	0056.00	19124	DALLAS-FORT WORTH-ARLINGTON	MODERATE	Y
DALLAS-FORT WORTH METROPLEX	48	113	0057.00	19124	DALLAS-FORT WORTH-ARLINGTON	LOW	Y
DALLAS-FORT WORTH METROPLEX	48	113	0059.01	19124	DALLAS-FORT WORTH-ARLINGTON	LOW	Y

*MINORITY: "Y" = 50% OR GREATER

COMERICA BANK
CENSUS TRACT LISTINGS
TEXAS
ASSESSMENT AREA

ASSESSMENT AREA	STATE	COUNTY	CENSUS TRACT	MSA/MD	MSA NAME	TRACT INCOME LEVEL	*MINORITY
DALLAS-FORT WORTH METROPLEX	48	113	0059.02	19124	DALLAS-FORT WORTH-ARLINGTON	LOW	Y
DALLAS-FORT WORTH METROPLEX	48	113	0060.01	19124	DALLAS-FORT WORTH-ARLINGTON	MODERATE	Y
DALLAS-FORT WORTH METROPLEX	48	113	0060.02	19124	DALLAS-FORT WORTH-ARLINGTON	LOW	Y
DALLAS-FORT WORTH METROPLEX	48	113	0061.00	19124	DALLAS-FORT WORTH-ARLINGTON	MODERATE	Y
DALLAS-FORT WORTH METROPLEX	48	113	0062.00	19124	DALLAS-FORT WORTH-ARLINGTON	MODERATE	Y
DALLAS-FORT WORTH METROPLEX	48	113	0063.01	19124	DALLAS-FORT WORTH-ARLINGTON	MODERATE	Y
DALLAS-FORT WORTH METROPLEX	48	113	0063.02	19124	DALLAS-FORT WORTH-ARLINGTON	MODERATE	Y
DALLAS-FORT WORTH METROPLEX	48	113	0064.01	19124	DALLAS-FORT WORTH-ARLINGTON	MODERATE	Y
DALLAS-FORT WORTH METROPLEX	48	113	0064.02	19124	DALLAS-FORT WORTH-ARLINGTON	MODERATE	Y
DALLAS-FORT WORTH METROPLEX	48	113	0065.01	19124	DALLAS-FORT WORTH-ARLINGTON	MODERATE	Y
DALLAS-FORT WORTH METROPLEX	48	113	0065.02	19124	DALLAS-FORT WORTH-ARLINGTON	MODERATE	Y
DALLAS-FORT WORTH METROPLEX	48	113	0067.01	19124	DALLAS-FORT WORTH-ARLINGTON	MODERATE	Y
DALLAS-FORT WORTH METROPLEX	48	113	0067.02	19124	DALLAS-FORT WORTH-ARLINGTON	MODERATE	Y
DALLAS-FORT WORTH METROPLEX	48	113	0068.00	19124	DALLAS-FORT WORTH-ARLINGTON	MODERATE	Y
DALLAS-FORT WORTH METROPLEX	48	113	0069.00	19124	DALLAS-FORT WORTH-ARLINGTON	MODERATE	Y
DALLAS-FORT WORTH METROPLEX	48	113	0071.01	19124	DALLAS-FORT WORTH-ARLINGTON	UPPER	N
DALLAS-FORT WORTH METROPLEX	48	113	0071.02	19124	DALLAS-FORT WORTH-ARLINGTON	MODERATE	Y
DALLAS-FORT WORTH METROPLEX	48	113	0072.03	19124	DALLAS-FORT WORTH-ARLINGTON	LOW	Y
DALLAS-FORT WORTH METROPLEX	48	113	0072.04	19124	DALLAS-FORT WORTH-ARLINGTON	LOW	Y
DALLAS-FORT WORTH METROPLEX	48	113	0072.05	19124	DALLAS-FORT WORTH-ARLINGTON	LOW	Y
DALLAS-FORT WORTH METROPLEX	48	113	0072.06	19124	DALLAS-FORT WORTH-ARLINGTON	LOW	Y
DALLAS-FORT WORTH METROPLEX	48	113	0073.01	19124	DALLAS-FORT WORTH-ARLINGTON	UPPER	N
DALLAS-FORT WORTH METROPLEX	48	113	0073.02	19124	DALLAS-FORT WORTH-ARLINGTON	UPPER	N
DALLAS-FORT WORTH METROPLEX	48	113	0076.01	19124	DALLAS-FORT WORTH-ARLINGTON	UPPER	N
DALLAS-FORT WORTH METROPLEX	48	113	0076.04	19124	DALLAS-FORT WORTH-ARLINGTON	UPPER	N
DALLAS-FORT WORTH METROPLEX	48	113	0076.05	19124	DALLAS-FORT WORTH-ARLINGTON	UPPER	N
DALLAS-FORT WORTH METROPLEX	48	113	0077.01	19124	DALLAS-FORT WORTH-ARLINGTON	UPPER	N
DALLAS-FORT WORTH METROPLEX	48	113	0077.02	19124	DALLAS-FORT WORTH-ARLINGTON	UPPER	N
DALLAS-FORT WORTH METROPLEX	48	113	0078.01	19124	DALLAS-FORT WORTH-ARLINGTON	UPPER	N
DALLAS-FORT WORTH METROPLEX	48	113	0078.05	19124	DALLAS-FORT WORTH-ARLINGTON	MIDDLE	Y
DALLAS-FORT WORTH METROPLEX	48	113	0078.09	19124	DALLAS-FORT WORTH-ARLINGTON	MIDDLE	N
DALLAS-FORT WORTH METROPLEX	48	113	0078.10	19124	DALLAS-FORT WORTH-ARLINGTON	UPPER	Y
DALLAS-FORT WORTH METROPLEX	48	113	0078.12	19124	DALLAS-FORT WORTH-ARLINGTON	UPPER	N
DALLAS-FORT WORTH METROPLEX	48	113	0078.15	19124	DALLAS-FORT WORTH-ARLINGTON	LOW	Y
DALLAS-FORT WORTH METROPLEX	48	113	0078.19	19124	DALLAS-FORT WORTH-ARLINGTON	LOW	Y

*MINORITY: "Y" = 50% OR GREATER

COMERICA BANK
CENSUS TRACT LISTINGS
TEXAS
ASSESSMENT AREA

ASSESSMENT AREA	STATE	COUNTY	CENSUS TRACT	MSA/MD	MSA NAME	TRACT INCOME LEVEL	*MINORITY
DALLAS-FORT WORTH METROPLEX	48	113	0078.21	19124	DALLAS-FORT WORTH-ARLINGTON	LOW	Y
DALLAS-FORT WORTH METROPLEX	48	113	0078.22	19124	DALLAS-FORT WORTH-ARLINGTON	MIDDLE	N
DALLAS-FORT WORTH METROPLEX	48	113	0078.23	19124	DALLAS-FORT WORTH-ARLINGTON	MODERATE	Y
DALLAS-FORT WORTH METROPLEX	48	113	0078.24	19124	DALLAS-FORT WORTH-ARLINGTON	UPPER	N
DALLAS-FORT WORTH METROPLEX	48	113	0078.25	19124	DALLAS-FORT WORTH-ARLINGTON	MIDDLE	Y
DALLAS-FORT WORTH METROPLEX	48	113	0078.26	19124	DALLAS-FORT WORTH-ARLINGTON	MIDDLE	Y
DALLAS-FORT WORTH METROPLEX	48	113	0078.27	19124	DALLAS-FORT WORTH-ARLINGTON	LOW	Y
DALLAS-FORT WORTH METROPLEX	48	113	0078.28	19124	DALLAS-FORT WORTH-ARLINGTON	MODERATE	Y
DALLAS-FORT WORTH METROPLEX	48	113	0078.29	19124	DALLAS-FORT WORTH-ARLINGTON	MODERATE	Y
DALLAS-FORT WORTH METROPLEX	48	113	0078.30	19124	DALLAS-FORT WORTH-ARLINGTON	LOW	Y
DALLAS-FORT WORTH METROPLEX	48	113	0078.31	19124	DALLAS-FORT WORTH-ARLINGTON	MODERATE	Y
DALLAS-FORT WORTH METROPLEX	48	113	0078.32	19124	DALLAS-FORT WORTH-ARLINGTON	LOW	Y
DALLAS-FORT WORTH METROPLEX	48	113	0078.33	19124	DALLAS-FORT WORTH-ARLINGTON	LOW	Y
DALLAS-FORT WORTH METROPLEX	48	113	0078.34	19124	DALLAS-FORT WORTH-ARLINGTON	LOW	Y
DALLAS-FORT WORTH METROPLEX	48	113	0078.35	19124	DALLAS-FORT WORTH-ARLINGTON	LOW	Y
DALLAS-FORT WORTH METROPLEX	48	113	0079.02	19124	DALLAS-FORT WORTH-ARLINGTON	UPPER	N
DALLAS-FORT WORTH METROPLEX	48	113	0079.03	19124	DALLAS-FORT WORTH-ARLINGTON	UPPER	N
DALLAS-FORT WORTH METROPLEX	48	113	0079.06	19124	DALLAS-FORT WORTH-ARLINGTON	UPPER	N
DALLAS-FORT WORTH METROPLEX	48	113	0079.09	19124	DALLAS-FORT WORTH-ARLINGTON	MIDDLE	Y
DALLAS-FORT WORTH METROPLEX	48	113	0079.10	19124	DALLAS-FORT WORTH-ARLINGTON	UPPER	Y
DALLAS-FORT WORTH METROPLEX	48	113	0079.12	19124	DALLAS-FORT WORTH-ARLINGTON	UPPER	N
DALLAS-FORT WORTH METROPLEX	48	113	0079.13	19124	DALLAS-FORT WORTH-ARLINGTON	UPPER	N
DALLAS-FORT WORTH METROPLEX	48	113	0079.14	19124	DALLAS-FORT WORTH-ARLINGTON	MIDDLE	N
DALLAS-FORT WORTH METROPLEX	48	113	0079.15	19124	DALLAS-FORT WORTH-ARLINGTON	NA	N
DALLAS-FORT WORTH METROPLEX	48	113	0079.16	19124	DALLAS-FORT WORTH-ARLINGTON	UPPER	N
DALLAS-FORT WORTH METROPLEX	48	113	0080.00	19124	DALLAS-FORT WORTH-ARLINGTON	UPPER	N
DALLAS-FORT WORTH METROPLEX	48	113	0081.01	19124	DALLAS-FORT WORTH-ARLINGTON	MIDDLE	N
DALLAS-FORT WORTH METROPLEX	48	113	0081.02	19124	DALLAS-FORT WORTH-ARLINGTON	UPPER	N
DALLAS-FORT WORTH METROPLEX	48	113	0082.00	19124	DALLAS-FORT WORTH-ARLINGTON	MIDDLE	N
DALLAS-FORT WORTH METROPLEX	48	113	0084.01	19124	DALLAS-FORT WORTH-ARLINGTON	MODERATE	Y
DALLAS-FORT WORTH METROPLEX	48	113	0084.02	19124	DALLAS-FORT WORTH-ARLINGTON	MODERATE	Y
DALLAS-FORT WORTH METROPLEX	48	113	0085.00	19124	DALLAS-FORT WORTH-ARLINGTON	MODERATE	Y
DALLAS-FORT WORTH METROPLEX	48	113	0086.04	19124	DALLAS-FORT WORTH-ARLINGTON	LOW	Y
DALLAS-FORT WORTH METROPLEX	48	113	0087.01	19124	DALLAS-FORT WORTH-ARLINGTON	LOW	Y
DALLAS-FORT WORTH METROPLEX	48	113	0087.03	19124	DALLAS-FORT WORTH-ARLINGTON	LOW	Y

*MINORITY: "Y" = 50% OR GREATER

COMERICA BANK
CENSUS TRACT LISTINGS
TEXAS
ASSESSMENT AREA

ASSESSMENT AREA	STATE	COUNTY	CENSUS TRACT	MSA/MD	MSA NAME	TRACT INCOME LEVEL	*MINORITY
DALLAS-FORT WORTH METROPLEX	48	113	0087.04	19124	DALLAS-FORT WORTH-ARLINGTON	LOW	Y
DALLAS-FORT WORTH METROPLEX	48	113	0087.05	19124	DALLAS-FORT WORTH-ARLINGTON	MODERATE	Y
DALLAS-FORT WORTH METROPLEX	48	113	0088.01	19124	DALLAS-FORT WORTH-ARLINGTON	LOW	Y
DALLAS-FORT WORTH METROPLEX	48	113	0088.02	19124	DALLAS-FORT WORTH-ARLINGTON	LOW	Y
DALLAS-FORT WORTH METROPLEX	48	113	0090.01	19124	DALLAS-FORT WORTH-ARLINGTON	MODERATE	Y
DALLAS-FORT WORTH METROPLEX	48	113	0090.02	19124	DALLAS-FORT WORTH-ARLINGTON	LOW	Y
DALLAS-FORT WORTH METROPLEX	48	113	0091.01	19124	DALLAS-FORT WORTH-ARLINGTON	MODERATE	Y
DALLAS-FORT WORTH METROPLEX	48	113	0091.03	19124	DALLAS-FORT WORTH-ARLINGTON	LOW	Y
DALLAS-FORT WORTH METROPLEX	48	113	0091.04	19124	DALLAS-FORT WORTH-ARLINGTON	MODERATE	Y
DALLAS-FORT WORTH METROPLEX	48	113	0091.05	19124	DALLAS-FORT WORTH-ARLINGTON	MODERATE	Y
DALLAS-FORT WORTH METROPLEX	48	113	0092.02	19124	DALLAS-FORT WORTH-ARLINGTON	LOW	Y
DALLAS-FORT WORTH METROPLEX	48	113	0092.03	19124	DALLAS-FORT WORTH-ARLINGTON	MODERATE	Y
DALLAS-FORT WORTH METROPLEX	48	113	0092.04	19124	DALLAS-FORT WORTH-ARLINGTON	LOW	Y
DALLAS-FORT WORTH METROPLEX	48	113	0093.01	19124	DALLAS-FORT WORTH-ARLINGTON	MODERATE	Y
DALLAS-FORT WORTH METROPLEX	48	113	0093.03	19124	DALLAS-FORT WORTH-ARLINGTON	LOW	Y
DALLAS-FORT WORTH METROPLEX	48	113	0093.04	19124	DALLAS-FORT WORTH-ARLINGTON	LOW	Y
DALLAS-FORT WORTH METROPLEX	48	113	0094.01	19124	DALLAS-FORT WORTH-ARLINGTON	MIDDLE	Y
DALLAS-FORT WORTH METROPLEX	48	113	0094.02	19124	DALLAS-FORT WORTH-ARLINGTON	UPPER	N
DALLAS-FORT WORTH METROPLEX	48	113	0095.00	19124	DALLAS-FORT WORTH-ARLINGTON	UPPER	N
DALLAS-FORT WORTH METROPLEX	48	113	0096.03	19124	DALLAS-FORT WORTH-ARLINGTON	UPPER	N
DALLAS-FORT WORTH METROPLEX	48	113	0096.04	19124	DALLAS-FORT WORTH-ARLINGTON	MIDDLE	Y
DALLAS-FORT WORTH METROPLEX	48	113	0096.05	19124	DALLAS-FORT WORTH-ARLINGTON	MODERATE	Y
DALLAS-FORT WORTH METROPLEX	48	113	0096.07	19124	DALLAS-FORT WORTH-ARLINGTON	UPPER	N
DALLAS-FORT WORTH METROPLEX	48	113	0096.08	19124	DALLAS-FORT WORTH-ARLINGTON	UPPER	N
DALLAS-FORT WORTH METROPLEX	48	113	0096.09	19124	DALLAS-FORT WORTH-ARLINGTON	UPPER	N
DALLAS-FORT WORTH METROPLEX	48	113	0096.10	19124	DALLAS-FORT WORTH-ARLINGTON	MODERATE	Y
DALLAS-FORT WORTH METROPLEX	48	113	0096.11	19124	DALLAS-FORT WORTH-ARLINGTON	MIDDLE	Y
DALLAS-FORT WORTH METROPLEX	48	113	0097.01	19124	DALLAS-FORT WORTH-ARLINGTON	MIDDLE	Y
DALLAS-FORT WORTH METROPLEX	48	113	0097.02	19124	DALLAS-FORT WORTH-ARLINGTON	UPPER	N
DALLAS-FORT WORTH METROPLEX	48	113	0098.02	19124	DALLAS-FORT WORTH-ARLINGTON	MODERATE	Y
DALLAS-FORT WORTH METROPLEX	48	113	0098.03	19124	DALLAS-FORT WORTH-ARLINGTON	MODERATE	Y
DALLAS-FORT WORTH METROPLEX	48	113	0098.04	19124	DALLAS-FORT WORTH-ARLINGTON	LOW	Y
DALLAS-FORT WORTH METROPLEX	48	113	0099.00	19124	DALLAS-FORT WORTH-ARLINGTON	MIDDLE	Y
DALLAS-FORT WORTH METROPLEX	48	113	0100.01	19124	DALLAS-FORT WORTH-ARLINGTON	LOW	Y
DALLAS-FORT WORTH METROPLEX	48	113	0100.02	19124	DALLAS-FORT WORTH-ARLINGTON	NA	Y

*MINORITY: "Y" = 50% OR GREATER

COMERICA BANK
CENSUS TRACT LISTINGS
TEXAS
ASSESSMENT AREA

ASSESSMENT AREA	STATE	COUNTY	CENSUS TRACT	MSA/MD	MSA NAME	TRACT INCOME LEVEL	*MINORITY
DALLAS-FORT WORTH METROPLEX	48	113	0100.03	19124	DALLAS-FORT WORTH-ARLINGTON	UPPER	N
DALLAS-FORT WORTH METROPLEX	48	113	0101.01	19124	DALLAS-FORT WORTH-ARLINGTON	LOW	Y
DALLAS-FORT WORTH METROPLEX	48	113	0101.02	19124	DALLAS-FORT WORTH-ARLINGTON	MODERATE	Y
DALLAS-FORT WORTH METROPLEX	48	113	0105.00	19124	DALLAS-FORT WORTH-ARLINGTON	MODERATE	Y
DALLAS-FORT WORTH METROPLEX	48	113	0106.01	19124	DALLAS-FORT WORTH-ARLINGTON	MODERATE	Y
DALLAS-FORT WORTH METROPLEX	48	113	0106.02	19124	DALLAS-FORT WORTH-ARLINGTON	LOW	Y
DALLAS-FORT WORTH METROPLEX	48	113	0107.01	19124	DALLAS-FORT WORTH-ARLINGTON	LOW	Y
DALLAS-FORT WORTH METROPLEX	48	113	0107.04	19124	DALLAS-FORT WORTH-ARLINGTON	LOW	Y
DALLAS-FORT WORTH METROPLEX	48	113	0108.04	19124	DALLAS-FORT WORTH-ARLINGTON	LOW	Y
DALLAS-FORT WORTH METROPLEX	48	113	0108.05	19124	DALLAS-FORT WORTH-ARLINGTON	MODERATE	Y
DALLAS-FORT WORTH METROPLEX	48	113	0108.06	19124	DALLAS-FORT WORTH-ARLINGTON	MIDDLE	Y
DALLAS-FORT WORTH METROPLEX	48	113	0108.07	19124	DALLAS-FORT WORTH-ARLINGTON	MODERATE	Y
DALLAS-FORT WORTH METROPLEX	48	113	0108.08	19124	DALLAS-FORT WORTH-ARLINGTON	LOW	Y
DALLAS-FORT WORTH METROPLEX	48	113	0108.09	19124	DALLAS-FORT WORTH-ARLINGTON	LOW	Y
DALLAS-FORT WORTH METROPLEX	48	113	0109.03	19124	DALLAS-FORT WORTH-ARLINGTON	LOW	Y
DALLAS-FORT WORTH METROPLEX	48	113	0109.04	19124	DALLAS-FORT WORTH-ARLINGTON	LOW	Y
DALLAS-FORT WORTH METROPLEX	48	113	0109.05	19124	DALLAS-FORT WORTH-ARLINGTON	LOW	Y
DALLAS-FORT WORTH METROPLEX	48	113	0109.06	19124	DALLAS-FORT WORTH-ARLINGTON	MODERATE	Y
DALLAS-FORT WORTH METROPLEX	48	113	0110.02	19124	DALLAS-FORT WORTH-ARLINGTON	MODERATE	Y
DALLAS-FORT WORTH METROPLEX	48	113	0110.03	19124	DALLAS-FORT WORTH-ARLINGTON	MODERATE	Y
DALLAS-FORT WORTH METROPLEX	48	113	0110.04	19124	DALLAS-FORT WORTH-ARLINGTON	MODERATE	Y
DALLAS-FORT WORTH METROPLEX	48	113	0111.01	19124	DALLAS-FORT WORTH-ARLINGTON	MODERATE	Y
DALLAS-FORT WORTH METROPLEX	48	113	0111.03	19124	DALLAS-FORT WORTH-ARLINGTON	LOW	Y
DALLAS-FORT WORTH METROPLEX	48	113	0111.04	19124	DALLAS-FORT WORTH-ARLINGTON	LOW	Y
DALLAS-FORT WORTH METROPLEX	48	113	0111.05	19124	DALLAS-FORT WORTH-ARLINGTON	LOW	Y
DALLAS-FORT WORTH METROPLEX	48	113	0112.01	19124	DALLAS-FORT WORTH-ARLINGTON	MODERATE	Y
DALLAS-FORT WORTH METROPLEX	48	113	0112.02	19124	DALLAS-FORT WORTH-ARLINGTON	MODERATE	Y
DALLAS-FORT WORTH METROPLEX	48	113	0113.00	19124	DALLAS-FORT WORTH-ARLINGTON	MODERATE	Y
DALLAS-FORT WORTH METROPLEX	48	113	0114.01	19124	DALLAS-FORT WORTH-ARLINGTON	LOW	Y
DALLAS-FORT WORTH METROPLEX	48	113	0115.00	19124	DALLAS-FORT WORTH-ARLINGTON	LOW	Y
DALLAS-FORT WORTH METROPLEX	48	113	0116.01	19124	DALLAS-FORT WORTH-ARLINGTON	LOW	Y
DALLAS-FORT WORTH METROPLEX	48	113	0116.03	19124	DALLAS-FORT WORTH-ARLINGTON	MODERATE	Y
DALLAS-FORT WORTH METROPLEX	48	113	0116.04	19124	DALLAS-FORT WORTH-ARLINGTON	MODERATE	Y
DALLAS-FORT WORTH METROPLEX	48	113	0117.01	19124	DALLAS-FORT WORTH-ARLINGTON	LOW	Y
DALLAS-FORT WORTH METROPLEX	48	113	0117.02	19124	DALLAS-FORT WORTH-ARLINGTON	MODERATE	Y

*MINORITY: "Y" = 50% OR GREATER

COMERICA BANK
CENSUS TRACT LISTINGS
TEXAS
ASSESSMENT AREA

ASSESSMENT AREA	STATE	COUNTY	CENSUS TRACT	MSA/MD	MSA NAME	TRACT INCOME LEVEL	*MINORITY
DALLAS-FORT WORTH METROPLEX	48	113	0118.01	19124	DALLAS-FORT WORTH-ARLINGTON	LOW	Y
DALLAS-FORT WORTH METROPLEX	48	113	0118.02	19124	DALLAS-FORT WORTH-ARLINGTON	MODERATE	Y
DALLAS-FORT WORTH METROPLEX	48	113	0119.01	19124	DALLAS-FORT WORTH-ARLINGTON	MODERATE	Y
DALLAS-FORT WORTH METROPLEX	48	113	0119.02	19124	DALLAS-FORT WORTH-ARLINGTON	MODERATE	Y
DALLAS-FORT WORTH METROPLEX	48	113	0120.00	19124	DALLAS-FORT WORTH-ARLINGTON	LOW	Y
DALLAS-FORT WORTH METROPLEX	48	113	0121.01	19124	DALLAS-FORT WORTH-ARLINGTON	LOW	Y
DALLAS-FORT WORTH METROPLEX	48	113	0121.02	19124	DALLAS-FORT WORTH-ARLINGTON	MODERATE	Y
DALLAS-FORT WORTH METROPLEX	48	113	0122.06	19124	DALLAS-FORT WORTH-ARLINGTON	MIDDLE	Y
DALLAS-FORT WORTH METROPLEX	48	113	0122.07	19124	DALLAS-FORT WORTH-ARLINGTON	MODERATE	Y
DALLAS-FORT WORTH METROPLEX	48	113	0122.08	19124	DALLAS-FORT WORTH-ARLINGTON	LOW	Y
DALLAS-FORT WORTH METROPLEX	48	113	0122.09	19124	DALLAS-FORT WORTH-ARLINGTON	MIDDLE	N
DALLAS-FORT WORTH METROPLEX	48	113	0122.10	19124	DALLAS-FORT WORTH-ARLINGTON	MODERATE	Y
DALLAS-FORT WORTH METROPLEX	48	113	0122.11	19124	DALLAS-FORT WORTH-ARLINGTON	LOW	Y
DALLAS-FORT WORTH METROPLEX	48	113	0122.12	19124	DALLAS-FORT WORTH-ARLINGTON	MODERATE	Y
DALLAS-FORT WORTH METROPLEX	48	113	0122.13	19124	DALLAS-FORT WORTH-ARLINGTON	MIDDLE	N
DALLAS-FORT WORTH METROPLEX	48	113	0123.01	19124	DALLAS-FORT WORTH-ARLINGTON	MODERATE	Y
DALLAS-FORT WORTH METROPLEX	48	113	0123.02	19124	DALLAS-FORT WORTH-ARLINGTON	LOW	Y
DALLAS-FORT WORTH METROPLEX	48	113	0124.00	19124	DALLAS-FORT WORTH-ARLINGTON	MODERATE	N
DALLAS-FORT WORTH METROPLEX	48	113	0125.01	19124	DALLAS-FORT WORTH-ARLINGTON	MODERATE	Y
DALLAS-FORT WORTH METROPLEX	48	113	0125.02	19124	DALLAS-FORT WORTH-ARLINGTON	LOW	Y
DALLAS-FORT WORTH METROPLEX	48	113	0126.01	19124	DALLAS-FORT WORTH-ARLINGTON	MODERATE	Y
DALLAS-FORT WORTH METROPLEX	48	113	0126.03	19124	DALLAS-FORT WORTH-ARLINGTON	MIDDLE	Y
DALLAS-FORT WORTH METROPLEX	48	113	0126.04	19124	DALLAS-FORT WORTH-ARLINGTON	LOW	Y
DALLAS-FORT WORTH METROPLEX	48	113	0127.01	19124	DALLAS-FORT WORTH-ARLINGTON	MODERATE	Y
DALLAS-FORT WORTH METROPLEX	48	113	0127.02	19124	DALLAS-FORT WORTH-ARLINGTON	MODERATE	Y
DALLAS-FORT WORTH METROPLEX	48	113	0128.01	19124	DALLAS-FORT WORTH-ARLINGTON	MODERATE	N
DALLAS-FORT WORTH METROPLEX	48	113	0128.02	19124	DALLAS-FORT WORTH-ARLINGTON	MIDDLE	Y
DALLAS-FORT WORTH METROPLEX	48	113	0129.00	19124	DALLAS-FORT WORTH-ARLINGTON	UPPER	N
DALLAS-FORT WORTH METROPLEX	48	113	0130.05	19124	DALLAS-FORT WORTH-ARLINGTON	UPPER	N
DALLAS-FORT WORTH METROPLEX	48	113	0130.07	19124	DALLAS-FORT WORTH-ARLINGTON	MIDDLE	Y
DALLAS-FORT WORTH METROPLEX	48	113	0130.08	19124	DALLAS-FORT WORTH-ARLINGTON	UPPER	N
DALLAS-FORT WORTH METROPLEX	48	113	0130.09	19124	DALLAS-FORT WORTH-ARLINGTON	UPPER	Y
DALLAS-FORT WORTH METROPLEX	48	113	0130.10	19124	DALLAS-FORT WORTH-ARLINGTON	LOW	Y
DALLAS-FORT WORTH METROPLEX	48	113	0130.11	19124	DALLAS-FORT WORTH-ARLINGTON	LOW	Y
DALLAS-FORT WORTH METROPLEX	48	113	0130.12	19124	DALLAS-FORT WORTH-ARLINGTON	UPPER	N

*MINORITY: "Y" = 50% OR GREATER

COMERICA BANK
CENSUS TRACT LISTINGS
TEXAS
ASSESSMENT AREA

ASSESSMENT AREA	STATE	COUNTY	CENSUS TRACT	MSA/MD	MSA NAME	TRACT INCOME LEVEL	*MINORITY
DALLAS-FORT WORTH METROPLEX	48	113	0130.13	19124	DALLAS-FORT WORTH-ARLINGTON	UPPER	N
DALLAS-FORT WORTH METROPLEX	48	113	0131.01	19124	DALLAS-FORT WORTH-ARLINGTON	UPPER	N
DALLAS-FORT WORTH METROPLEX	48	113	0131.02	19124	DALLAS-FORT WORTH-ARLINGTON	UPPER	N
DALLAS-FORT WORTH METROPLEX	48	113	0131.04	19124	DALLAS-FORT WORTH-ARLINGTON	UPPER	N
DALLAS-FORT WORTH METROPLEX	48	113	0131.06	19124	DALLAS-FORT WORTH-ARLINGTON	MIDDLE	N
DALLAS-FORT WORTH METROPLEX	48	113	0131.07	19124	DALLAS-FORT WORTH-ARLINGTON	LOW	Y
DALLAS-FORT WORTH METROPLEX	48	113	0132.01	19124	DALLAS-FORT WORTH-ARLINGTON	UPPER	N
DALLAS-FORT WORTH METROPLEX	48	113	0132.02	19124	DALLAS-FORT WORTH-ARLINGTON	MIDDLE	N
DALLAS-FORT WORTH METROPLEX	48	113	0133.00	19124	DALLAS-FORT WORTH-ARLINGTON	UPPER	N
DALLAS-FORT WORTH METROPLEX	48	113	0134.00	19124	DALLAS-FORT WORTH-ARLINGTON	UPPER	N
DALLAS-FORT WORTH METROPLEX	48	113	0135.00	19124	DALLAS-FORT WORTH-ARLINGTON	UPPER	N
DALLAS-FORT WORTH METROPLEX	48	113	0136.05	19124	DALLAS-FORT WORTH-ARLINGTON	UPPER	N
DALLAS-FORT WORTH METROPLEX	48	113	0136.06	19124	DALLAS-FORT WORTH-ARLINGTON	MIDDLE	N
DALLAS-FORT WORTH METROPLEX	48	113	0136.07	19124	DALLAS-FORT WORTH-ARLINGTON	UPPER	N
DALLAS-FORT WORTH METROPLEX	48	113	0136.08	19124	DALLAS-FORT WORTH-ARLINGTON	UPPER	N
DALLAS-FORT WORTH METROPLEX	48	113	0136.09	19124	DALLAS-FORT WORTH-ARLINGTON	MIDDLE	Y
DALLAS-FORT WORTH METROPLEX	48	113	0136.10	19124	DALLAS-FORT WORTH-ARLINGTON	UPPER	Y
DALLAS-FORT WORTH METROPLEX	48	113	0136.11	19124	DALLAS-FORT WORTH-ARLINGTON	UPPER	N
DALLAS-FORT WORTH METROPLEX	48	113	0136.15	19124	DALLAS-FORT WORTH-ARLINGTON	LOW	Y
DALLAS-FORT WORTH METROPLEX	48	113	0136.17	19124	DALLAS-FORT WORTH-ARLINGTON	UPPER	N
DALLAS-FORT WORTH METROPLEX	48	113	0136.18	19124	DALLAS-FORT WORTH-ARLINGTON	UPPER	N
DALLAS-FORT WORTH METROPLEX	48	113	0136.19	19124	DALLAS-FORT WORTH-ARLINGTON	UPPER	N
DALLAS-FORT WORTH METROPLEX	48	113	0136.20	19124	DALLAS-FORT WORTH-ARLINGTON	MIDDLE	N
DALLAS-FORT WORTH METROPLEX	48	113	0136.21	19124	DALLAS-FORT WORTH-ARLINGTON	MODERATE	Y
DALLAS-FORT WORTH METROPLEX	48	113	0136.22	19124	DALLAS-FORT WORTH-ARLINGTON	UPPER	Y
DALLAS-FORT WORTH METROPLEX	48	113	0136.24	19124	DALLAS-FORT WORTH-ARLINGTON	MIDDLE	Y
DALLAS-FORT WORTH METROPLEX	48	113	0136.25	19124	DALLAS-FORT WORTH-ARLINGTON	MODERATE	Y
DALLAS-FORT WORTH METROPLEX	48	113	0136.26	19124	DALLAS-FORT WORTH-ARLINGTON	MODERATE	Y
DALLAS-FORT WORTH METROPLEX	48	113	0136.27	19124	DALLAS-FORT WORTH-ARLINGTON	MODERATE	Y
DALLAS-FORT WORTH METROPLEX	48	113	0136.28	19124	DALLAS-FORT WORTH-ARLINGTON	MIDDLE	Y
DALLAS-FORT WORTH METROPLEX	48	113	0136.29	19124	DALLAS-FORT WORTH-ARLINGTON	LOW	Y
DALLAS-FORT WORTH METROPLEX	48	113	0136.30	19124	DALLAS-FORT WORTH-ARLINGTON	MODERATE	Y
DALLAS-FORT WORTH METROPLEX	48	113	0136.31	19124	DALLAS-FORT WORTH-ARLINGTON	MODERATE	Y
DALLAS-FORT WORTH METROPLEX	48	113	0137.15	19124	DALLAS-FORT WORTH-ARLINGTON	MIDDLE	Y
DALLAS-FORT WORTH METROPLEX	48	113	0137.16	19124	DALLAS-FORT WORTH-ARLINGTON	MIDDLE	Y

*MINORITY: "Y" = 50% OR GREATER

COMERICA BANK
CENSUS TRACT LISTINGS
TEXAS
ASSESSMENT AREA

ASSESSMENT AREA	STATE	COUNTY	CENSUS TRACT	MSA/MD	MSA NAME	TRACT INCOME LEVEL	*MINORITY
DALLAS-FORT WORTH METROPLEX	48	113	0137.17	19124	DALLAS-FORT WORTH-ARLINGTON	MODERATE	Y
DALLAS-FORT WORTH METROPLEX	48	113	0137.18	19124	DALLAS-FORT WORTH-ARLINGTON	MODERATE	Y
DALLAS-FORT WORTH METROPLEX	48	113	0137.19	19124	DALLAS-FORT WORTH-ARLINGTON	MIDDLE	Y
DALLAS-FORT WORTH METROPLEX	48	113	0137.20	19124	DALLAS-FORT WORTH-ARLINGTON	MIDDLE	Y
DALLAS-FORT WORTH METROPLEX	48	113	0137.21	19124	DALLAS-FORT WORTH-ARLINGTON	UPPER	N
DALLAS-FORT WORTH METROPLEX	48	113	0137.22	19124	DALLAS-FORT WORTH-ARLINGTON	MIDDLE	Y
DALLAS-FORT WORTH METROPLEX	48	113	0137.25	19124	DALLAS-FORT WORTH-ARLINGTON	MODERATE	Y
DALLAS-FORT WORTH METROPLEX	48	113	0137.26	19124	DALLAS-FORT WORTH-ARLINGTON	MIDDLE	Y
DALLAS-FORT WORTH METROPLEX	48	113	0137.27	19124	DALLAS-FORT WORTH-ARLINGTON	MIDDLE	Y
DALLAS-FORT WORTH METROPLEX	48	113	0137.28	19124	DALLAS-FORT WORTH-ARLINGTON	MODERATE	Y
DALLAS-FORT WORTH METROPLEX	48	113	0137.29	19124	DALLAS-FORT WORTH-ARLINGTON	MODERATE	Y
DALLAS-FORT WORTH METROPLEX	48	113	0138.04	19124	DALLAS-FORT WORTH-ARLINGTON	MIDDLE	Y
DALLAS-FORT WORTH METROPLEX	48	113	0138.05	19124	DALLAS-FORT WORTH-ARLINGTON	MODERATE	Y
DALLAS-FORT WORTH METROPLEX	48	113	0138.06	19124	DALLAS-FORT WORTH-ARLINGTON	MIDDLE	Y
DALLAS-FORT WORTH METROPLEX	48	113	0138.07	19124	DALLAS-FORT WORTH-ARLINGTON	MIDDLE	Y
DALLAS-FORT WORTH METROPLEX	48	113	0138.08	19124	DALLAS-FORT WORTH-ARLINGTON	UPPER	N
DALLAS-FORT WORTH METROPLEX	48	113	0139.01	19124	DALLAS-FORT WORTH-ARLINGTON	MODERATE	Y
DALLAS-FORT WORTH METROPLEX	48	113	0139.02	19124	DALLAS-FORT WORTH-ARLINGTON	MIDDLE	Y
DALLAS-FORT WORTH METROPLEX	48	113	0140.01	19124	DALLAS-FORT WORTH-ARLINGTON	MIDDLE	Y
DALLAS-FORT WORTH METROPLEX	48	113	0140.02	19124	DALLAS-FORT WORTH-ARLINGTON	UPPER	Y
DALLAS-FORT WORTH METROPLEX	48	113	0141.19	19124	DALLAS-FORT WORTH-ARLINGTON	UPPER	N
DALLAS-FORT WORTH METROPLEX	48	113	0141.20	19124	DALLAS-FORT WORTH-ARLINGTON	UPPER	N
DALLAS-FORT WORTH METROPLEX	48	113	0141.21	19124	DALLAS-FORT WORTH-ARLINGTON	MIDDLE	Y
DALLAS-FORT WORTH METROPLEX	48	113	0141.23	19124	DALLAS-FORT WORTH-ARLINGTON	UPPER	N
DALLAS-FORT WORTH METROPLEX	48	113	0141.24	19124	DALLAS-FORT WORTH-ARLINGTON	UPPER	Y
DALLAS-FORT WORTH METROPLEX	48	113	0141.26	19124	DALLAS-FORT WORTH-ARLINGTON	UPPER	Y
DALLAS-FORT WORTH METROPLEX	48	113	0141.28	19124	DALLAS-FORT WORTH-ARLINGTON	UPPER	Y
DALLAS-FORT WORTH METROPLEX	48	113	0141.30	19124	DALLAS-FORT WORTH-ARLINGTON	MIDDLE	Y
DALLAS-FORT WORTH METROPLEX	48	113	0141.32	19124	DALLAS-FORT WORTH-ARLINGTON	MIDDLE	Y
DALLAS-FORT WORTH METROPLEX	48	113	0141.34	19124	DALLAS-FORT WORTH-ARLINGTON	UPPER	Y
DALLAS-FORT WORTH METROPLEX	48	113	0141.35	19124	DALLAS-FORT WORTH-ARLINGTON	UPPER	Y
DALLAS-FORT WORTH METROPLEX	48	113	0141.38	19124	DALLAS-FORT WORTH-ARLINGTON	UPPER	Y
DALLAS-FORT WORTH METROPLEX	48	113	0141.39	19124	DALLAS-FORT WORTH-ARLINGTON	MIDDLE	Y
DALLAS-FORT WORTH METROPLEX	48	113	0141.40	19124	DALLAS-FORT WORTH-ARLINGTON	MODERATE	Y
DALLAS-FORT WORTH METROPLEX	48	113	0141.41	19124	DALLAS-FORT WORTH-ARLINGTON	MIDDLE	Y

*MINORITY: "Y" = 50% OR GREATER

COMERICA BANK
CENSUS TRACT LISTINGS
TEXAS
ASSESSMENT AREA

ASSESSMENT AREA	STATE	COUNTY	CENSUS TRACT	MSA/MD	MSA NAME	TRACT INCOME LEVEL	*MINORITY
DALLAS-FORT WORTH METROPLEX	48	113	0141.42	19124	DALLAS-FORT WORTH-ARLINGTON	NA	Y
DALLAS-FORT WORTH METROPLEX	48	113	0141.43	19124	DALLAS-FORT WORTH-ARLINGTON	UPPER	Y
DALLAS-FORT WORTH METROPLEX	48	113	0141.44	19124	DALLAS-FORT WORTH-ARLINGTON	MIDDLE	Y
DALLAS-FORT WORTH METROPLEX	48	113	0141.45	19124	DALLAS-FORT WORTH-ARLINGTON	MODERATE	Y
DALLAS-FORT WORTH METROPLEX	48	113	0141.46	19124	DALLAS-FORT WORTH-ARLINGTON	MODERATE	Y
DALLAS-FORT WORTH METROPLEX	48	113	0141.47	19124	DALLAS-FORT WORTH-ARLINGTON	LOW	Y
DALLAS-FORT WORTH METROPLEX	48	113	0141.48	19124	DALLAS-FORT WORTH-ARLINGTON	MIDDLE	Y
DALLAS-FORT WORTH METROPLEX	48	113	0141.49	19124	DALLAS-FORT WORTH-ARLINGTON	UPPER	Y
DALLAS-FORT WORTH METROPLEX	48	113	0141.50	19124	DALLAS-FORT WORTH-ARLINGTON	UPPER	Y
DALLAS-FORT WORTH METROPLEX	48	113	0141.51	19124	DALLAS-FORT WORTH-ARLINGTON	UPPER	Y
DALLAS-FORT WORTH METROPLEX	48	113	0141.52	19124	DALLAS-FORT WORTH-ARLINGTON	MIDDLE	Y
DALLAS-FORT WORTH METROPLEX	48	113	0141.53	19124	DALLAS-FORT WORTH-ARLINGTON	MODERATE	Y
DALLAS-FORT WORTH METROPLEX	48	113	0141.54	19124	DALLAS-FORT WORTH-ARLINGTON	MIDDLE	Y
DALLAS-FORT WORTH METROPLEX	48	113	0141.55	19124	DALLAS-FORT WORTH-ARLINGTON	UPPER	Y
DALLAS-FORT WORTH METROPLEX	48	113	0141.56	19124	DALLAS-FORT WORTH-ARLINGTON	UPPER	Y
DALLAS-FORT WORTH METROPLEX	48	113	0141.57	19124	DALLAS-FORT WORTH-ARLINGTON	MIDDLE	Y
DALLAS-FORT WORTH METROPLEX	48	113	0141.58	19124	DALLAS-FORT WORTH-ARLINGTON	MODERATE	Y
DALLAS-FORT WORTH METROPLEX	48	113	0141.59	19124	DALLAS-FORT WORTH-ARLINGTON	UPPER	Y
DALLAS-FORT WORTH METROPLEX	48	113	0141.60	19124	DALLAS-FORT WORTH-ARLINGTON	MODERATE	Y
DALLAS-FORT WORTH METROPLEX	48	113	0141.61	19124	DALLAS-FORT WORTH-ARLINGTON	MODERATE	Y
DALLAS-FORT WORTH METROPLEX	48	113	0142.03	19124	DALLAS-FORT WORTH-ARLINGTON	MIDDLE	Y
DALLAS-FORT WORTH METROPLEX	48	113	0142.04	19124	DALLAS-FORT WORTH-ARLINGTON	MODERATE	Y
DALLAS-FORT WORTH METROPLEX	48	113	0142.05	19124	DALLAS-FORT WORTH-ARLINGTON	UPPER	N
DALLAS-FORT WORTH METROPLEX	48	113	0142.07	19124	DALLAS-FORT WORTH-ARLINGTON	UPPER	Y
DALLAS-FORT WORTH METROPLEX	48	113	0142.08	19124	DALLAS-FORT WORTH-ARLINGTON	MIDDLE	Y
DALLAS-FORT WORTH METROPLEX	48	113	0142.09	19124	DALLAS-FORT WORTH-ARLINGTON	UPPER	Y
DALLAS-FORT WORTH METROPLEX	48	113	0143.06	19124	DALLAS-FORT WORTH-ARLINGTON	MODERATE	Y
DALLAS-FORT WORTH METROPLEX	48	113	0143.08	19124	DALLAS-FORT WORTH-ARLINGTON	MODERATE	Y
DALLAS-FORT WORTH METROPLEX	48	113	0143.09	19124	DALLAS-FORT WORTH-ARLINGTON	LOW	Y
DALLAS-FORT WORTH METROPLEX	48	113	0143.10	19124	DALLAS-FORT WORTH-ARLINGTON	MIDDLE	Y
DALLAS-FORT WORTH METROPLEX	48	113	0143.13	19124	DALLAS-FORT WORTH-ARLINGTON	MIDDLE	Y
DALLAS-FORT WORTH METROPLEX	48	113	0143.14	19124	DALLAS-FORT WORTH-ARLINGTON	UPPER	Y
DALLAS-FORT WORTH METROPLEX	48	113	0143.15	19124	DALLAS-FORT WORTH-ARLINGTON	MODERATE	Y
DALLAS-FORT WORTH METROPLEX	48	113	0143.16	19124	DALLAS-FORT WORTH-ARLINGTON	MODERATE	Y
DALLAS-FORT WORTH METROPLEX	48	113	0143.17	19124	DALLAS-FORT WORTH-ARLINGTON	MIDDLE	Y

*MINORITY: "Y" = 50% OR GREATER

COMERICA BANK
CENSUS TRACT LISTINGS
TEXAS
ASSESSMENT AREA

ASSESSMENT AREA	STATE	COUNTY	CENSUS TRACT	MSA/MD	MSA NAME	TRACT INCOME LEVEL	*MINORITY
DALLAS-FORT WORTH METROPLEX	48	113	0143.18	19124	DALLAS-FORT WORTH-ARLINGTON	MIDDLE	Y
DALLAS-FORT WORTH METROPLEX	48	113	0143.19	19124	DALLAS-FORT WORTH-ARLINGTON	MODERATE	Y
DALLAS-FORT WORTH METROPLEX	48	113	0143.20	19124	DALLAS-FORT WORTH-ARLINGTON	MIDDLE	Y
DALLAS-FORT WORTH METROPLEX	48	113	0144.05	19124	DALLAS-FORT WORTH-ARLINGTON	MODERATE	Y
DALLAS-FORT WORTH METROPLEX	48	113	0144.06	19124	DALLAS-FORT WORTH-ARLINGTON	MODERATE	Y
DALLAS-FORT WORTH METROPLEX	48	113	0144.07	19124	DALLAS-FORT WORTH-ARLINGTON	MODERATE	Y
DALLAS-FORT WORTH METROPLEX	48	113	0144.08	19124	DALLAS-FORT WORTH-ARLINGTON	MODERATE	Y
DALLAS-FORT WORTH METROPLEX	48	113	0144.09	19124	DALLAS-FORT WORTH-ARLINGTON	LOW	Y
DALLAS-FORT WORTH METROPLEX	48	113	0144.10	19124	DALLAS-FORT WORTH-ARLINGTON	MODERATE	Y
DALLAS-FORT WORTH METROPLEX	48	113	0145.01	19124	DALLAS-FORT WORTH-ARLINGTON	MIDDLE	Y
DALLAS-FORT WORTH METROPLEX	48	113	0145.02	19124	DALLAS-FORT WORTH-ARLINGTON	MODERATE	Y
DALLAS-FORT WORTH METROPLEX	48	113	0146.01	19124	DALLAS-FORT WORTH-ARLINGTON	MODERATE	Y
DALLAS-FORT WORTH METROPLEX	48	113	0146.02	19124	DALLAS-FORT WORTH-ARLINGTON	MODERATE	Y
DALLAS-FORT WORTH METROPLEX	48	113	0146.03	19124	DALLAS-FORT WORTH-ARLINGTON	MODERATE	Y
DALLAS-FORT WORTH METROPLEX	48	113	0147.01	19124	DALLAS-FORT WORTH-ARLINGTON	MODERATE	Y
DALLAS-FORT WORTH METROPLEX	48	113	0147.04	19124	DALLAS-FORT WORTH-ARLINGTON	MODERATE	Y
DALLAS-FORT WORTH METROPLEX	48	113	0149.03	19124	DALLAS-FORT WORTH-ARLINGTON	MODERATE	Y
DALLAS-FORT WORTH METROPLEX	48	113	0150.01	19124	DALLAS-FORT WORTH-ARLINGTON	MODERATE	Y
DALLAS-FORT WORTH METROPLEX	48	113	0150.02	19124	DALLAS-FORT WORTH-ARLINGTON	MODERATE	Y
DALLAS-FORT WORTH METROPLEX	48	113	0151.01	19124	DALLAS-FORT WORTH-ARLINGTON	MIDDLE	Y
DALLAS-FORT WORTH METROPLEX	48	113	0151.02	19124	DALLAS-FORT WORTH-ARLINGTON	LOW	Y
DALLAS-FORT WORTH METROPLEX	48	113	0152.02	19124	DALLAS-FORT WORTH-ARLINGTON	MODERATE	Y
DALLAS-FORT WORTH METROPLEX	48	113	0152.05	19124	DALLAS-FORT WORTH-ARLINGTON	LOW	Y
DALLAS-FORT WORTH METROPLEX	48	113	0152.06	19124	DALLAS-FORT WORTH-ARLINGTON	MODERATE	Y
DALLAS-FORT WORTH METROPLEX	48	113	0152.07	19124	DALLAS-FORT WORTH-ARLINGTON	MIDDLE	Y
DALLAS-FORT WORTH METROPLEX	48	113	0152.08	19124	DALLAS-FORT WORTH-ARLINGTON	LOW	Y
DALLAS-FORT WORTH METROPLEX	48	113	0153.03	19124	DALLAS-FORT WORTH-ARLINGTON	MODERATE	Y
DALLAS-FORT WORTH METROPLEX	48	113	0153.04	19124	DALLAS-FORT WORTH-ARLINGTON	MODERATE	Y
DALLAS-FORT WORTH METROPLEX	48	113	0153.05	19124	DALLAS-FORT WORTH-ARLINGTON	MODERATE	Y
DALLAS-FORT WORTH METROPLEX	48	113	0153.06	19124	DALLAS-FORT WORTH-ARLINGTON	MIDDLE	Y
DALLAS-FORT WORTH METROPLEX	48	113	0154.03	19124	DALLAS-FORT WORTH-ARLINGTON	MODERATE	Y
DALLAS-FORT WORTH METROPLEX	48	113	0154.04	19124	DALLAS-FORT WORTH-ARLINGTON	LOW	Y
DALLAS-FORT WORTH METROPLEX	48	113	0154.05	19124	DALLAS-FORT WORTH-ARLINGTON	MIDDLE	Y
DALLAS-FORT WORTH METROPLEX	48	113	0154.06	19124	DALLAS-FORT WORTH-ARLINGTON	MIDDLE	Y
DALLAS-FORT WORTH METROPLEX	48	113	0155.00	19124	DALLAS-FORT WORTH-ARLINGTON	MIDDLE	Y

*MINORITY: "Y" = 50% OR GREATER

COMERICA BANK
CENSUS TRACT LISTINGS
TEXAS
ASSESSMENT AREA

ASSESSMENT AREA	STATE	COUNTY	CENSUS TRACT	MSA/MD	MSA NAME	TRACT INCOME LEVEL	*MINORITY
DALLAS-FORT WORTH METROPLEX	48	113	0156.00	19124	DALLAS-FORT WORTH-ARLINGTON	MODERATE	Y
DALLAS-FORT WORTH METROPLEX	48	113	0157.00	19124	DALLAS-FORT WORTH-ARLINGTON	MODERATE	Y
DALLAS-FORT WORTH METROPLEX	48	113	0159.00	19124	DALLAS-FORT WORTH-ARLINGTON	MODERATE	Y
DALLAS-FORT WORTH METROPLEX	48	113	0160.01	19124	DALLAS-FORT WORTH-ARLINGTON	LOW	Y
DALLAS-FORT WORTH METROPLEX	48	113	0160.02	19124	DALLAS-FORT WORTH-ARLINGTON	LOW	Y
DALLAS-FORT WORTH METROPLEX	48	113	0161.00	19124	DALLAS-FORT WORTH-ARLINGTON	MODERATE	Y
DALLAS-FORT WORTH METROPLEX	48	113	0162.01	19124	DALLAS-FORT WORTH-ARLINGTON	MODERATE	Y
DALLAS-FORT WORTH METROPLEX	48	113	0162.03	19124	DALLAS-FORT WORTH-ARLINGTON	LOW	Y
DALLAS-FORT WORTH METROPLEX	48	113	0162.04	19124	DALLAS-FORT WORTH-ARLINGTON	MODERATE	Y
DALLAS-FORT WORTH METROPLEX	48	113	0163.01	19124	DALLAS-FORT WORTH-ARLINGTON	MODERATE	Y
DALLAS-FORT WORTH METROPLEX	48	113	0163.02	19124	DALLAS-FORT WORTH-ARLINGTON	LOW	Y
DALLAS-FORT WORTH METROPLEX	48	113	0164.06	19124	DALLAS-FORT WORTH-ARLINGTON	MIDDLE	Y
DALLAS-FORT WORTH METROPLEX	48	113	0164.07	19124	DALLAS-FORT WORTH-ARLINGTON	MODERATE	Y
DALLAS-FORT WORTH METROPLEX	48	113	0164.09	19124	DALLAS-FORT WORTH-ARLINGTON	UPPER	Y
DALLAS-FORT WORTH METROPLEX	48	113	0164.10	19124	DALLAS-FORT WORTH-ARLINGTON	MIDDLE	Y
DALLAS-FORT WORTH METROPLEX	48	113	0164.12	19124	DALLAS-FORT WORTH-ARLINGTON	UPPER	Y
DALLAS-FORT WORTH METROPLEX	48	113	0164.14	19124	DALLAS-FORT WORTH-ARLINGTON	UPPER	Y
DALLAS-FORT WORTH METROPLEX	48	113	0164.15	19124	DALLAS-FORT WORTH-ARLINGTON	UPPER	Y
DALLAS-FORT WORTH METROPLEX	48	113	0164.16	19124	DALLAS-FORT WORTH-ARLINGTON	MODERATE	Y
DALLAS-FORT WORTH METROPLEX	48	113	0164.17	19124	DALLAS-FORT WORTH-ARLINGTON	MIDDLE	Y
DALLAS-FORT WORTH METROPLEX	48	113	0164.18	19124	DALLAS-FORT WORTH-ARLINGTON	MIDDLE	Y
DALLAS-FORT WORTH METROPLEX	48	113	0164.19	19124	DALLAS-FORT WORTH-ARLINGTON	MIDDLE	Y
DALLAS-FORT WORTH METROPLEX	48	113	0164.20	19124	DALLAS-FORT WORTH-ARLINGTON	MIDDLE	Y
DALLAS-FORT WORTH METROPLEX	48	113	0164.21	19124	DALLAS-FORT WORTH-ARLINGTON	MODERATE	Y
DALLAS-FORT WORTH METROPLEX	48	113	0165.11	19124	DALLAS-FORT WORTH-ARLINGTON	MODERATE	Y
DALLAS-FORT WORTH METROPLEX	48	113	0165.13	19124	DALLAS-FORT WORTH-ARLINGTON	UPPER	Y
DALLAS-FORT WORTH METROPLEX	48	113	0165.16	19124	DALLAS-FORT WORTH-ARLINGTON	MODERATE	Y
DALLAS-FORT WORTH METROPLEX	48	113	0165.17	19124	DALLAS-FORT WORTH-ARLINGTON	MODERATE	Y
DALLAS-FORT WORTH METROPLEX	48	113	0165.18	19124	DALLAS-FORT WORTH-ARLINGTON	LOW	Y
DALLAS-FORT WORTH METROPLEX	48	113	0165.19	19124	DALLAS-FORT WORTH-ARLINGTON	MIDDLE	Y
DALLAS-FORT WORTH METROPLEX	48	113	0165.21	19124	DALLAS-FORT WORTH-ARLINGTON	MIDDLE	Y
DALLAS-FORT WORTH METROPLEX	48	113	0165.22	19124	DALLAS-FORT WORTH-ARLINGTON	MODERATE	Y
DALLAS-FORT WORTH METROPLEX	48	113	0165.24	19124	DALLAS-FORT WORTH-ARLINGTON	UPPER	Y
DALLAS-FORT WORTH METROPLEX	48	113	0165.25	19124	DALLAS-FORT WORTH-ARLINGTON	UPPER	Y
DALLAS-FORT WORTH METROPLEX	48	113	0165.26	19124	DALLAS-FORT WORTH-ARLINGTON	MODERATE	Y

*MINORITY: "Y" = 50% OR GREATER

COMERICA BANK
CENSUS TRACT LISTINGS
TEXAS
ASSESSMENT AREA

ASSESSMENT AREA	STATE	COUNTY	CENSUS TRACT	MSA/MD	MSA NAME	TRACT INCOME LEVEL	*MINORITY
DALLAS-FORT WORTH METROPLEX	48	113	0165.27	19124	DALLAS-FORT WORTH-ARLINGTON	MODERATE	Y
DALLAS-FORT WORTH METROPLEX	48	113	0165.28	19124	DALLAS-FORT WORTH-ARLINGTON	MODERATE	Y
DALLAS-FORT WORTH METROPLEX	48	113	0165.29	19124	DALLAS-FORT WORTH-ARLINGTON	MIDDLE	Y
DALLAS-FORT WORTH METROPLEX	48	113	0165.30	19124	DALLAS-FORT WORTH-ARLINGTON	MIDDLE	Y
DALLAS-FORT WORTH METROPLEX	48	113	0165.31	19124	DALLAS-FORT WORTH-ARLINGTON	MIDDLE	Y
DALLAS-FORT WORTH METROPLEX	48	113	0165.32	19124	DALLAS-FORT WORTH-ARLINGTON	MIDDLE	Y
DALLAS-FORT WORTH METROPLEX	48	113	0165.33	19124	DALLAS-FORT WORTH-ARLINGTON	MODERATE	Y
DALLAS-FORT WORTH METROPLEX	48	113	0165.34	19124	DALLAS-FORT WORTH-ARLINGTON	MODERATE	Y
DALLAS-FORT WORTH METROPLEX	48	113	0165.35	19124	DALLAS-FORT WORTH-ARLINGTON	MODERATE	Y
DALLAS-FORT WORTH METROPLEX	48	113	0165.36	19124	DALLAS-FORT WORTH-ARLINGTON	MODERATE	Y
DALLAS-FORT WORTH METROPLEX	48	113	0166.07	19124	DALLAS-FORT WORTH-ARLINGTON	LOW	Y
DALLAS-FORT WORTH METROPLEX	48	113	0166.10	19124	DALLAS-FORT WORTH-ARLINGTON	MIDDLE	Y
DALLAS-FORT WORTH METROPLEX	48	113	0166.15	19124	DALLAS-FORT WORTH-ARLINGTON	MIDDLE	Y
DALLAS-FORT WORTH METROPLEX	48	113	0166.16	19124	DALLAS-FORT WORTH-ARLINGTON	MIDDLE	Y
DALLAS-FORT WORTH METROPLEX	48	113	0166.17	19124	DALLAS-FORT WORTH-ARLINGTON	UPPER	Y
DALLAS-FORT WORTH METROPLEX	48	113	0166.18	19124	DALLAS-FORT WORTH-ARLINGTON	MIDDLE	Y
DALLAS-FORT WORTH METROPLEX	48	113	0166.19	19124	DALLAS-FORT WORTH-ARLINGTON	MODERATE	Y
DALLAS-FORT WORTH METROPLEX	48	113	0166.20	19124	DALLAS-FORT WORTH-ARLINGTON	MIDDLE	Y
DALLAS-FORT WORTH METROPLEX	48	113	0166.21	19124	DALLAS-FORT WORTH-ARLINGTON	MODERATE	Y
DALLAS-FORT WORTH METROPLEX	48	113	0166.22	19124	DALLAS-FORT WORTH-ARLINGTON	MIDDLE	Y
DALLAS-FORT WORTH METROPLEX	48	113	0166.23	19124	DALLAS-FORT WORTH-ARLINGTON	MIDDLE	Y
DALLAS-FORT WORTH METROPLEX	48	113	0166.24	19124	DALLAS-FORT WORTH-ARLINGTON	MIDDLE	Y
DALLAS-FORT WORTH METROPLEX	48	113	0166.26	19124	DALLAS-FORT WORTH-ARLINGTON	MODERATE	Y
DALLAS-FORT WORTH METROPLEX	48	113	0166.27	19124	DALLAS-FORT WORTH-ARLINGTON	MIDDLE	Y
DALLAS-FORT WORTH METROPLEX	48	113	0166.28	19124	DALLAS-FORT WORTH-ARLINGTON	MIDDLE	Y
DALLAS-FORT WORTH METROPLEX	48	113	0166.29	19124	DALLAS-FORT WORTH-ARLINGTON	MIDDLE	Y
DALLAS-FORT WORTH METROPLEX	48	113	0166.30	19124	DALLAS-FORT WORTH-ARLINGTON	MIDDLE	Y
DALLAS-FORT WORTH METROPLEX	48	113	0166.31	19124	DALLAS-FORT WORTH-ARLINGTON	UPPER	Y
DALLAS-FORT WORTH METROPLEX	48	113	0166.32	19124	DALLAS-FORT WORTH-ARLINGTON	MIDDLE	Y
DALLAS-FORT WORTH METROPLEX	48	113	0166.33	19124	DALLAS-FORT WORTH-ARLINGTON	MIDDLE	Y
DALLAS-FORT WORTH METROPLEX	48	113	0166.34	19124	DALLAS-FORT WORTH-ARLINGTON	MODERATE	Y
DALLAS-FORT WORTH METROPLEX	48	113	0166.35	19124	DALLAS-FORT WORTH-ARLINGTON	LOW	Y
DALLAS-FORT WORTH METROPLEX	48	113	0166.36	19124	DALLAS-FORT WORTH-ARLINGTON	MIDDLE	Y
DALLAS-FORT WORTH METROPLEX	48	113	0166.37	19124	DALLAS-FORT WORTH-ARLINGTON	MIDDLE	Y
DALLAS-FORT WORTH METROPLEX	48	113	0166.38	19124	DALLAS-FORT WORTH-ARLINGTON	MODERATE	Y

*MINORITY: "Y" = 50% OR GREATER

COMERICA BANK
CENSUS TRACT LISTINGS
TEXAS
ASSESSMENT AREA

ASSESSMENT AREA	STATE	COUNTY	CENSUS TRACT	MSA/MD	MSA NAME	TRACT INCOME LEVEL	*MINORITY
DALLAS-FORT WORTH METROPLEX	48	113	0167.04	19124	DALLAS-FORT WORTH-ARLINGTON	MODERATE	Y
DALLAS-FORT WORTH METROPLEX	48	113	0167.06	19124	DALLAS-FORT WORTH-ARLINGTON	LOW	Y
DALLAS-FORT WORTH METROPLEX	48	113	0167.07	19124	DALLAS-FORT WORTH-ARLINGTON	MODERATE	Y
DALLAS-FORT WORTH METROPLEX	48	113	0167.08	19124	DALLAS-FORT WORTH-ARLINGTON	MIDDLE	Y
DALLAS-FORT WORTH METROPLEX	48	113	0167.09	19124	DALLAS-FORT WORTH-ARLINGTON	LOW	Y
DALLAS-FORT WORTH METROPLEX	48	113	0167.10	19124	DALLAS-FORT WORTH-ARLINGTON	LOW	Y
DALLAS-FORT WORTH METROPLEX	48	113	0167.11	19124	DALLAS-FORT WORTH-ARLINGTON	LOW	Y
DALLAS-FORT WORTH METROPLEX	48	113	0168.02	19124	DALLAS-FORT WORTH-ARLINGTON	MIDDLE	Y
DALLAS-FORT WORTH METROPLEX	48	113	0168.03	19124	DALLAS-FORT WORTH-ARLINGTON	LOW	Y
DALLAS-FORT WORTH METROPLEX	48	113	0168.05	19124	DALLAS-FORT WORTH-ARLINGTON	MIDDLE	Y
DALLAS-FORT WORTH METROPLEX	48	113	0168.06	19124	DALLAS-FORT WORTH-ARLINGTON	MIDDLE	Y
DALLAS-FORT WORTH METROPLEX	48	113	0169.02	19124	DALLAS-FORT WORTH-ARLINGTON	LOW	Y
DALLAS-FORT WORTH METROPLEX	48	113	0169.03	19124	DALLAS-FORT WORTH-ARLINGTON	MODERATE	Y
DALLAS-FORT WORTH METROPLEX	48	113	0170.05	19124	DALLAS-FORT WORTH-ARLINGTON	MODERATE	Y
DALLAS-FORT WORTH METROPLEX	48	113	0170.06	19124	DALLAS-FORT WORTH-ARLINGTON	MODERATE	Y
DALLAS-FORT WORTH METROPLEX	48	113	0170.07	19124	DALLAS-FORT WORTH-ARLINGTON	LOW	Y
DALLAS-FORT WORTH METROPLEX	48	113	0170.08	19124	DALLAS-FORT WORTH-ARLINGTON	MIDDLE	Y
DALLAS-FORT WORTH METROPLEX	48	113	0170.09	19124	DALLAS-FORT WORTH-ARLINGTON	LOW	Y
DALLAS-FORT WORTH METROPLEX	48	113	0170.10	19124	DALLAS-FORT WORTH-ARLINGTON	LOW	Y
DALLAS-FORT WORTH METROPLEX	48	113	0171.01	19124	DALLAS-FORT WORTH-ARLINGTON	MODERATE	Y
DALLAS-FORT WORTH METROPLEX	48	113	0171.02	19124	DALLAS-FORT WORTH-ARLINGTON	MODERATE	Y
DALLAS-FORT WORTH METROPLEX	48	113	0172.01	19124	DALLAS-FORT WORTH-ARLINGTON	LOW	Y
DALLAS-FORT WORTH METROPLEX	48	113	0172.03	19124	DALLAS-FORT WORTH-ARLINGTON	MODERATE	Y
DALLAS-FORT WORTH METROPLEX	48	113	0172.04	19124	DALLAS-FORT WORTH-ARLINGTON	MODERATE	Y
DALLAS-FORT WORTH METROPLEX	48	113	0173.07	19124	DALLAS-FORT WORTH-ARLINGTON	UPPER	Y
DALLAS-FORT WORTH METROPLEX	48	113	0173.08	19124	DALLAS-FORT WORTH-ARLINGTON	MIDDLE	Y
DALLAS-FORT WORTH METROPLEX	48	113	0173.09	19124	DALLAS-FORT WORTH-ARLINGTON	MIDDLE	Y
DALLAS-FORT WORTH METROPLEX	48	113	0173.10	19124	DALLAS-FORT WORTH-ARLINGTON	MIDDLE	Y
DALLAS-FORT WORTH METROPLEX	48	113	0173.11	19124	DALLAS-FORT WORTH-ARLINGTON	MIDDLE	Y
DALLAS-FORT WORTH METROPLEX	48	113	0173.12	19124	DALLAS-FORT WORTH-ARLINGTON	MIDDLE	Y
DALLAS-FORT WORTH METROPLEX	48	113	0173.13	19124	DALLAS-FORT WORTH-ARLINGTON	MIDDLE	Y
DALLAS-FORT WORTH METROPLEX	48	113	0173.14	19124	DALLAS-FORT WORTH-ARLINGTON	MIDDLE	Y
DALLAS-FORT WORTH METROPLEX	48	113	0173.15	19124	DALLAS-FORT WORTH-ARLINGTON	MODERATE	Y
DALLAS-FORT WORTH METROPLEX	48	113	0174.00	19124	DALLAS-FORT WORTH-ARLINGTON	MODERATE	Y
DALLAS-FORT WORTH METROPLEX	48	113	0175.00	19124	DALLAS-FORT WORTH-ARLINGTON	MIDDLE	Y

*MINORITY: "Y" = 50% OR GREATER

COMERICA BANK
CENSUS TRACT LISTINGS
TEXAS
ASSESSMENT AREA

ASSESSMENT AREA	STATE	COUNTY	CENSUS TRACT	MSA/MD	MSA NAME	TRACT INCOME LEVEL	*MINORITY
DALLAS-FORT WORTH METROPLEX	48	113	0176.02	19124	DALLAS-FORT WORTH-ARLINGTON	MODERATE	Y
DALLAS-FORT WORTH METROPLEX	48	113	0176.04	19124	DALLAS-FORT WORTH-ARLINGTON	MODERATE	Y
DALLAS-FORT WORTH METROPLEX	48	113	0176.05	19124	DALLAS-FORT WORTH-ARLINGTON	MODERATE	Y
DALLAS-FORT WORTH METROPLEX	48	113	0176.06	19124	DALLAS-FORT WORTH-ARLINGTON	MODERATE	Y
DALLAS-FORT WORTH METROPLEX	48	113	0177.03	19124	DALLAS-FORT WORTH-ARLINGTON	LOW	Y
DALLAS-FORT WORTH METROPLEX	48	113	0177.04	19124	DALLAS-FORT WORTH-ARLINGTON	MODERATE	Y
DALLAS-FORT WORTH METROPLEX	48	113	0177.05	19124	DALLAS-FORT WORTH-ARLINGTON	LOW	Y
DALLAS-FORT WORTH METROPLEX	48	113	0177.06	19124	DALLAS-FORT WORTH-ARLINGTON	MIDDLE	Y
DALLAS-FORT WORTH METROPLEX	48	113	0178.05	19124	DALLAS-FORT WORTH-ARLINGTON	MODERATE	Y
DALLAS-FORT WORTH METROPLEX	48	113	0178.06	19124	DALLAS-FORT WORTH-ARLINGTON	MODERATE	Y
DALLAS-FORT WORTH METROPLEX	48	113	0178.08	19124	DALLAS-FORT WORTH-ARLINGTON	MIDDLE	Y
DALLAS-FORT WORTH METROPLEX	48	113	0178.11	19124	DALLAS-FORT WORTH-ARLINGTON	MIDDLE	Y
DALLAS-FORT WORTH METROPLEX	48	113	0178.12	19124	DALLAS-FORT WORTH-ARLINGTON	MIDDLE	Y
DALLAS-FORT WORTH METROPLEX	48	113	0178.14	19124	DALLAS-FORT WORTH-ARLINGTON	MIDDLE	Y
DALLAS-FORT WORTH METROPLEX	48	113	0178.15	19124	DALLAS-FORT WORTH-ARLINGTON	LOW	Y
DALLAS-FORT WORTH METROPLEX	48	113	0178.16	19124	DALLAS-FORT WORTH-ARLINGTON	MODERATE	Y
DALLAS-FORT WORTH METROPLEX	48	113	0178.17	19124	DALLAS-FORT WORTH-ARLINGTON	MODERATE	Y
DALLAS-FORT WORTH METROPLEX	48	113	0178.18	19124	DALLAS-FORT WORTH-ARLINGTON	MODERATE	Y
DALLAS-FORT WORTH METROPLEX	48	113	0178.19	19124	DALLAS-FORT WORTH-ARLINGTON	MODERATE	Y
DALLAS-FORT WORTH METROPLEX	48	113	0178.20	19124	DALLAS-FORT WORTH-ARLINGTON	MIDDLE	Y
DALLAS-FORT WORTH METROPLEX	48	113	0179.00	19124	DALLAS-FORT WORTH-ARLINGTON	MODERATE	Y
DALLAS-FORT WORTH METROPLEX	48	113	0180.01	19124	DALLAS-FORT WORTH-ARLINGTON	MODERATE	Y
DALLAS-FORT WORTH METROPLEX	48	113	0180.02	19124	DALLAS-FORT WORTH-ARLINGTON	MODERATE	Y
DALLAS-FORT WORTH METROPLEX	48	113	0181.05	19124	DALLAS-FORT WORTH-ARLINGTON	MODERATE	Y
DALLAS-FORT WORTH METROPLEX	48	113	0181.10	19124	DALLAS-FORT WORTH-ARLINGTON	MIDDLE	N
DALLAS-FORT WORTH METROPLEX	48	113	0181.11	19124	DALLAS-FORT WORTH-ARLINGTON	MIDDLE	Y
DALLAS-FORT WORTH METROPLEX	48	113	0181.20	19124	DALLAS-FORT WORTH-ARLINGTON	MIDDLE	Y
DALLAS-FORT WORTH METROPLEX	48	113	0181.21	19124	DALLAS-FORT WORTH-ARLINGTON	MODERATE	Y
DALLAS-FORT WORTH METROPLEX	48	113	0181.26	19124	DALLAS-FORT WORTH-ARLINGTON	MIDDLE	Y
DALLAS-FORT WORTH METROPLEX	48	113	0181.27	19124	DALLAS-FORT WORTH-ARLINGTON	MODERATE	Y
DALLAS-FORT WORTH METROPLEX	48	113	0181.28	19124	DALLAS-FORT WORTH-ARLINGTON	MODERATE	Y
DALLAS-FORT WORTH METROPLEX	48	113	0181.29	19124	DALLAS-FORT WORTH-ARLINGTON	MODERATE	Y
DALLAS-FORT WORTH METROPLEX	48	113	0181.30	19124	DALLAS-FORT WORTH-ARLINGTON	MODERATE	Y
DALLAS-FORT WORTH METROPLEX	48	113	0181.32	19124	DALLAS-FORT WORTH-ARLINGTON	MIDDLE	Y
DALLAS-FORT WORTH METROPLEX	48	113	0181.33	19124	DALLAS-FORT WORTH-ARLINGTON	MIDDLE	N

*MINORITY: "Y" = 50% OR GREATER

COMERICA BANK
CENSUS TRACT LISTINGS
TEXAS
ASSESSMENT AREA

ASSESSMENT AREA	STATE	COUNTY	CENSUS TRACT	MSA/MD	MSA NAME	TRACT INCOME LEVEL	*MINORITY
DALLAS-FORT WORTH METROPLEX	48	113	0181.34	19124	DALLAS-FORT WORTH-ARLINGTON	MIDDLE	Y
DALLAS-FORT WORTH METROPLEX	48	113	0181.35	19124	DALLAS-FORT WORTH-ARLINGTON	MIDDLE	Y
DALLAS-FORT WORTH METROPLEX	48	113	0181.37	19124	DALLAS-FORT WORTH-ARLINGTON	MIDDLE	Y
DALLAS-FORT WORTH METROPLEX	48	113	0181.38	19124	DALLAS-FORT WORTH-ARLINGTON	MODERATE	Y
DALLAS-FORT WORTH METROPLEX	48	113	0181.40	19124	DALLAS-FORT WORTH-ARLINGTON	UPPER	Y
DALLAS-FORT WORTH METROPLEX	48	113	0181.41	19124	DALLAS-FORT WORTH-ARLINGTON	MODERATE	Y
DALLAS-FORT WORTH METROPLEX	48	113	0181.42	19124	DALLAS-FORT WORTH-ARLINGTON	MIDDLE	Y
DALLAS-FORT WORTH METROPLEX	48	113	0181.43	19124	DALLAS-FORT WORTH-ARLINGTON	UPPER	Y
DALLAS-FORT WORTH METROPLEX	48	113	0181.44	19124	DALLAS-FORT WORTH-ARLINGTON	UPPER	Y
DALLAS-FORT WORTH METROPLEX	48	113	0181.45	19124	DALLAS-FORT WORTH-ARLINGTON	UPPER	N
DALLAS-FORT WORTH METROPLEX	48	113	0181.46	19124	DALLAS-FORT WORTH-ARLINGTON	UPPER	N
DALLAS-FORT WORTH METROPLEX	48	113	0181.47	19124	DALLAS-FORT WORTH-ARLINGTON	UPPER	Y
DALLAS-FORT WORTH METROPLEX	48	113	0181.48	19124	DALLAS-FORT WORTH-ARLINGTON	MIDDLE	Y
DALLAS-FORT WORTH METROPLEX	48	113	0181.49	19124	DALLAS-FORT WORTH-ARLINGTON	UPPER	Y
DALLAS-FORT WORTH METROPLEX	48	113	0181.50	19124	DALLAS-FORT WORTH-ARLINGTON	MIDDLE	Y
DALLAS-FORT WORTH METROPLEX	48	113	0181.51	19124	DALLAS-FORT WORTH-ARLINGTON	MIDDLE	Y
DALLAS-FORT WORTH METROPLEX	48	113	0181.52	19124	DALLAS-FORT WORTH-ARLINGTON	MIDDLE	Y
DALLAS-FORT WORTH METROPLEX	48	113	0181.53	19124	DALLAS-FORT WORTH-ARLINGTON	UPPER	Y
DALLAS-FORT WORTH METROPLEX	48	113	0181.54	19124	DALLAS-FORT WORTH-ARLINGTON	MIDDLE	N
DALLAS-FORT WORTH METROPLEX	48	113	0181.55	19124	DALLAS-FORT WORTH-ARLINGTON	UPPER	Y
DALLAS-FORT WORTH METROPLEX	48	113	0181.56	19124	DALLAS-FORT WORTH-ARLINGTON	MIDDLE	Y
DALLAS-FORT WORTH METROPLEX	48	113	0181.57	19124	DALLAS-FORT WORTH-ARLINGTON	MIDDLE	Y
DALLAS-FORT WORTH METROPLEX	48	113	0181.58	19124	DALLAS-FORT WORTH-ARLINGTON	UPPER	Y
DALLAS-FORT WORTH METROPLEX	48	113	0181.59	19124	DALLAS-FORT WORTH-ARLINGTON	UPPER	N
DALLAS-FORT WORTH METROPLEX	48	113	0182.03	19124	DALLAS-FORT WORTH-ARLINGTON	MODERATE	Y
DALLAS-FORT WORTH METROPLEX	48	113	0182.04	19124	DALLAS-FORT WORTH-ARLINGTON	MODERATE	Y
DALLAS-FORT WORTH METROPLEX	48	113	0182.05	19124	DALLAS-FORT WORTH-ARLINGTON	MODERATE	Y
DALLAS-FORT WORTH METROPLEX	48	113	0182.06	19124	DALLAS-FORT WORTH-ARLINGTON	MODERATE	Y
DALLAS-FORT WORTH METROPLEX	48	113	0183.00	19124	DALLAS-FORT WORTH-ARLINGTON	MODERATE	Y
DALLAS-FORT WORTH METROPLEX	48	113	0184.01	19124	DALLAS-FORT WORTH-ARLINGTON	MODERATE	Y
DALLAS-FORT WORTH METROPLEX	48	113	0184.02	19124	DALLAS-FORT WORTH-ARLINGTON	MIDDLE	Y
DALLAS-FORT WORTH METROPLEX	48	113	0184.03	19124	DALLAS-FORT WORTH-ARLINGTON	MODERATE	Y
DALLAS-FORT WORTH METROPLEX	48	113	0185.01	19124	DALLAS-FORT WORTH-ARLINGTON	MODERATE	Y
DALLAS-FORT WORTH METROPLEX	48	113	0185.05	19124	DALLAS-FORT WORTH-ARLINGTON	LOW	Y
DALLAS-FORT WORTH METROPLEX	48	113	0185.06	19124	DALLAS-FORT WORTH-ARLINGTON	LOW	Y

*MINORITY: "Y" = 50% OR GREATER

COMERICA BANK
CENSUS TRACT LISTINGS
TEXAS
ASSESSMENT AREA

ASSESSMENT AREA	STATE	COUNTY	CENSUS TRACT	MSA/MD	MSA NAME	TRACT INCOME LEVEL	*MINORITY
DALLAS-FORT WORTH METROPLEX	48	113	0185.07	19124	DALLAS-FORT WORTH-ARLINGTON	MODERATE	Y
DALLAS-FORT WORTH METROPLEX	48	113	0185.08	19124	DALLAS-FORT WORTH-ARLINGTON	LOW	Y
DALLAS-FORT WORTH METROPLEX	48	113	0186.00	19124	DALLAS-FORT WORTH-ARLINGTON	MODERATE	Y
DALLAS-FORT WORTH METROPLEX	48	113	0187.00	19124	DALLAS-FORT WORTH-ARLINGTON	MODERATE	Y
DALLAS-FORT WORTH METROPLEX	48	113	0188.01	19124	DALLAS-FORT WORTH-ARLINGTON	MODERATE	Y
DALLAS-FORT WORTH METROPLEX	48	113	0188.02	19124	DALLAS-FORT WORTH-ARLINGTON	MODERATE	Y
DALLAS-FORT WORTH METROPLEX	48	113	0189.00	19124	DALLAS-FORT WORTH-ARLINGTON	MODERATE	Y
DALLAS-FORT WORTH METROPLEX	48	113	0190.13	19124	DALLAS-FORT WORTH-ARLINGTON	LOW	Y
DALLAS-FORT WORTH METROPLEX	48	113	0190.16	19124	DALLAS-FORT WORTH-ARLINGTON	MODERATE	Y
DALLAS-FORT WORTH METROPLEX	48	113	0190.18	19124	DALLAS-FORT WORTH-ARLINGTON	MODERATE	Y
DALLAS-FORT WORTH METROPLEX	48	113	0190.19	19124	DALLAS-FORT WORTH-ARLINGTON	LOW	Y
DALLAS-FORT WORTH METROPLEX	48	113	0190.20	19124	DALLAS-FORT WORTH-ARLINGTON	MODERATE	Y
DALLAS-FORT WORTH METROPLEX	48	113	0190.23	19124	DALLAS-FORT WORTH-ARLINGTON	MIDDLE	N
DALLAS-FORT WORTH METROPLEX	48	113	0190.24	19124	DALLAS-FORT WORTH-ARLINGTON	MIDDLE	Y
DALLAS-FORT WORTH METROPLEX	48	113	0190.25	19124	DALLAS-FORT WORTH-ARLINGTON	MIDDLE	Y
DALLAS-FORT WORTH METROPLEX	48	113	0190.26	19124	DALLAS-FORT WORTH-ARLINGTON	MIDDLE	Y
DALLAS-FORT WORTH METROPLEX	48	113	0190.27	19124	DALLAS-FORT WORTH-ARLINGTON	MODERATE	Y
DALLAS-FORT WORTH METROPLEX	48	113	0190.28	19124	DALLAS-FORT WORTH-ARLINGTON	MODERATE	Y
DALLAS-FORT WORTH METROPLEX	48	113	0190.29	19124	DALLAS-FORT WORTH-ARLINGTON	MODERATE	Y
DALLAS-FORT WORTH METROPLEX	48	113	0190.31	19124	DALLAS-FORT WORTH-ARLINGTON	MIDDLE	N
DALLAS-FORT WORTH METROPLEX	48	113	0190.32	19124	DALLAS-FORT WORTH-ARLINGTON	MODERATE	Y
DALLAS-FORT WORTH METROPLEX	48	113	0190.33	19124	DALLAS-FORT WORTH-ARLINGTON	MODERATE	Y
DALLAS-FORT WORTH METROPLEX	48	113	0190.34	19124	DALLAS-FORT WORTH-ARLINGTON	MODERATE	Y
DALLAS-FORT WORTH METROPLEX	48	113	0190.35	19124	DALLAS-FORT WORTH-ARLINGTON	LOW	Y
DALLAS-FORT WORTH METROPLEX	48	113	0190.36	19124	DALLAS-FORT WORTH-ARLINGTON	UPPER	N
DALLAS-FORT WORTH METROPLEX	48	113	0190.37	19124	DALLAS-FORT WORTH-ARLINGTON	MIDDLE	N
DALLAS-FORT WORTH METROPLEX	48	113	0190.39	19124	DALLAS-FORT WORTH-ARLINGTON	MIDDLE	Y
DALLAS-FORT WORTH METROPLEX	48	113	0190.40	19124	DALLAS-FORT WORTH-ARLINGTON	MIDDLE	Y
DALLAS-FORT WORTH METROPLEX	48	113	0190.41	19124	DALLAS-FORT WORTH-ARLINGTON	MIDDLE	N
DALLAS-FORT WORTH METROPLEX	48	113	0190.42	19124	DALLAS-FORT WORTH-ARLINGTON	MIDDLE	Y
DALLAS-FORT WORTH METROPLEX	48	113	0190.44	19124	DALLAS-FORT WORTH-ARLINGTON	MIDDLE	Y
DALLAS-FORT WORTH METROPLEX	48	113	0190.45	19124	DALLAS-FORT WORTH-ARLINGTON	MODERATE	Y
DALLAS-FORT WORTH METROPLEX	48	113	0190.46	19124	DALLAS-FORT WORTH-ARLINGTON	MIDDLE	Y
DALLAS-FORT WORTH METROPLEX	48	113	0190.47	19124	DALLAS-FORT WORTH-ARLINGTON	MODERATE	Y
DALLAS-FORT WORTH METROPLEX	48	113	0190.48	19124	DALLAS-FORT WORTH-ARLINGTON	MIDDLE	Y

*MINORITY: "Y" = 50% OR GREATER

COMERICA BANK
CENSUS TRACT LISTINGS
TEXAS
ASSESSMENT AREA

ASSESSMENT AREA	STATE	COUNTY	CENSUS TRACT	MSA/MD	MSA NAME	TRACT INCOME LEVEL	*MINORITY
DALLAS-FORT WORTH METROPLEX	48	113	0190.49	19124	DALLAS-FORT WORTH-ARLINGTON	MODERATE	Y
DALLAS-FORT WORTH METROPLEX	48	113	0190.50	19124	DALLAS-FORT WORTH-ARLINGTON	UPPER	N
DALLAS-FORT WORTH METROPLEX	48	113	0190.51	19124	DALLAS-FORT WORTH-ARLINGTON	UPPER	N
DALLAS-FORT WORTH METROPLEX	48	113	0190.52	19124	DALLAS-FORT WORTH-ARLINGTON	MIDDLE	Y
DALLAS-FORT WORTH METROPLEX	48	113	0190.53	19124	DALLAS-FORT WORTH-ARLINGTON	MIDDLE	Y
DALLAS-FORT WORTH METROPLEX	48	113	0191.01	19124	DALLAS-FORT WORTH-ARLINGTON	MIDDLE	Y
DALLAS-FORT WORTH METROPLEX	48	113	0191.02	19124	DALLAS-FORT WORTH-ARLINGTON	MIDDLE	Y
DALLAS-FORT WORTH METROPLEX	48	113	0192.02	19124	DALLAS-FORT WORTH-ARLINGTON	MIDDLE	Y
DALLAS-FORT WORTH METROPLEX	48	113	0192.03	19124	DALLAS-FORT WORTH-ARLINGTON	UPPER	N
DALLAS-FORT WORTH METROPLEX	48	113	0192.05	19124	DALLAS-FORT WORTH-ARLINGTON	UPPER	N
DALLAS-FORT WORTH METROPLEX	48	113	0192.08	19124	DALLAS-FORT WORTH-ARLINGTON	MODERATE	Y
DALLAS-FORT WORTH METROPLEX	48	113	0192.10	19124	DALLAS-FORT WORTH-ARLINGTON	UPPER	N
DALLAS-FORT WORTH METROPLEX	48	113	0192.11	19124	DALLAS-FORT WORTH-ARLINGTON	MODERATE	N
DALLAS-FORT WORTH METROPLEX	48	113	0192.12	19124	DALLAS-FORT WORTH-ARLINGTON	LOW	Y
DALLAS-FORT WORTH METROPLEX	48	113	0192.13	19124	DALLAS-FORT WORTH-ARLINGTON	LOW	Y
DALLAS-FORT WORTH METROPLEX	48	113	0192.14	19124	DALLAS-FORT WORTH-ARLINGTON	MODERATE	Y
DALLAS-FORT WORTH METROPLEX	48	113	0192.15	19124	DALLAS-FORT WORTH-ARLINGTON	MIDDLE	N
DALLAS-FORT WORTH METROPLEX	48	113	0192.16	19124	DALLAS-FORT WORTH-ARLINGTON	MIDDLE	N
DALLAS-FORT WORTH METROPLEX	48	113	0193.01	19124	DALLAS-FORT WORTH-ARLINGTON	UPPER	N
DALLAS-FORT WORTH METROPLEX	48	113	0193.02	19124	DALLAS-FORT WORTH-ARLINGTON	UPPER	N
DALLAS-FORT WORTH METROPLEX	48	113	0194.00	19124	DALLAS-FORT WORTH-ARLINGTON	UPPER	N
DALLAS-FORT WORTH METROPLEX	48	113	0195.01	19124	DALLAS-FORT WORTH-ARLINGTON	UPPER	N
DALLAS-FORT WORTH METROPLEX	48	113	0195.02	19124	DALLAS-FORT WORTH-ARLINGTON	UPPER	N
DALLAS-FORT WORTH METROPLEX	48	113	0196.00	19124	DALLAS-FORT WORTH-ARLINGTON	UPPER	N
DALLAS-FORT WORTH METROPLEX	48	113	0197.00	19124	DALLAS-FORT WORTH-ARLINGTON	UPPER	N
DALLAS-FORT WORTH METROPLEX	48	113	0198.00	19124	DALLAS-FORT WORTH-ARLINGTON	UPPER	N
DALLAS-FORT WORTH METROPLEX	48	113	0199.00	19124	DALLAS-FORT WORTH-ARLINGTON	MODERATE	Y
DALLAS-FORT WORTH METROPLEX	48	113	0200.00	19124	DALLAS-FORT WORTH-ARLINGTON	UPPER	Y
DALLAS-FORT WORTH METROPLEX	48	113	0201.00	19124	DALLAS-FORT WORTH-ARLINGTON	MODERATE	Y
DALLAS-FORT WORTH METROPLEX	48	113	0202.00	19124	DALLAS-FORT WORTH-ARLINGTON	LOW	Y
DALLAS-FORT WORTH METROPLEX	48	113	0203.00	19124	DALLAS-FORT WORTH-ARLINGTON	MODERATE	Y
DALLAS-FORT WORTH METROPLEX	48	113	0204.01	19124	DALLAS-FORT WORTH-ARLINGTON	MIDDLE	N
DALLAS-FORT WORTH METROPLEX	48	113	0204.02	19124	DALLAS-FORT WORTH-ARLINGTON	UPPER	Y
DALLAS-FORT WORTH METROPLEX	48	113	0205.00	19124	DALLAS-FORT WORTH-ARLINGTON	MODERATE	Y
DALLAS-FORT WORTH METROPLEX	48	113	0206.00	19124	DALLAS-FORT WORTH-ARLINGTON	UPPER	N

*MINORITY: "Y" = 50% OR GREATER

COMERICA BANK
CENSUS TRACT LISTINGS
TEXAS
ASSESSMENT AREA

ASSESSMENT AREA	STATE	COUNTY	CENSUS TRACT	MSA/MD	MSA NAME	TRACT INCOME LEVEL	*MINORITY
DALLAS-FORT WORTH METROPLEX	48	113	0207.00	19124	DALLAS-FORT WORTH-ARLINGTON	MIDDLE	N
DALLAS-FORT WORTH METROPLEX	48	113	0208.00	19124	DALLAS-FORT WORTH-ARLINGTON	LOW	Y
DALLAS-FORT WORTH METROPLEX	48	113	0209.00	19124	DALLAS-FORT WORTH-ARLINGTON	MIDDLE	Y
DALLAS-FORT WORTH METROPLEX	48	113	0210.00	19124	DALLAS-FORT WORTH-ARLINGTON	LOW	Y
DALLAS-FORT WORTH METROPLEX	48	113	0211.00	19124	DALLAS-FORT WORTH-ARLINGTON	LOW	Y
DALLAS-FORT WORTH METROPLEX	48	113	0212.00	19124	DALLAS-FORT WORTH-ARLINGTON	MODERATE	Y
DALLAS-FORT WORTH METROPLEX	48	113	9800.00	19124	DALLAS-FORT WORTH-ARLINGTON	NA	Y
DALLAS-FORT WORTH METROPLEX	48	113	9801.00	19124	DALLAS-FORT WORTH-ARLINGTON	NA	Y
DALLAS-FORT WORTH METROPLEX	48	113	9802.00	19124	DALLAS-FORT WORTH-ARLINGTON	LOW	N
DALLAS-FORT WORTH METROPLEX	48	121	0201.09	19124	DALLAS-FORT WORTH-ARLINGTON	UPPER	Y
DALLAS-FORT WORTH METROPLEX	48	121	0201.10	19124	DALLAS-FORT WORTH-ARLINGTON	UPPER	N
DALLAS-FORT WORTH METROPLEX	48	121	0201.11	19124	DALLAS-FORT WORTH-ARLINGTON	UPPER	N
DALLAS-FORT WORTH METROPLEX	48	121	0201.12	19124	DALLAS-FORT WORTH-ARLINGTON	UPPER	N
DALLAS-FORT WORTH METROPLEX	48	121	0201.15	19124	DALLAS-FORT WORTH-ARLINGTON	MIDDLE	N
DALLAS-FORT WORTH METROPLEX	48	121	0201.16	19124	DALLAS-FORT WORTH-ARLINGTON	MIDDLE	N
DALLAS-FORT WORTH METROPLEX	48	121	0201.17	19124	DALLAS-FORT WORTH-ARLINGTON	MIDDLE	N
DALLAS-FORT WORTH METROPLEX	48	121	0201.18	19124	DALLAS-FORT WORTH-ARLINGTON	MIDDLE	N
DALLAS-FORT WORTH METROPLEX	48	121	0201.19	19124	DALLAS-FORT WORTH-ARLINGTON	MIDDLE	Y
DALLAS-FORT WORTH METROPLEX	48	121	0201.20	19124	DALLAS-FORT WORTH-ARLINGTON	UPPER	Y
DALLAS-FORT WORTH METROPLEX	48	121	0201.21	19124	DALLAS-FORT WORTH-ARLINGTON	MIDDLE	N
DALLAS-FORT WORTH METROPLEX	48	121	0201.22	19124	DALLAS-FORT WORTH-ARLINGTON	MIDDLE	N
DALLAS-FORT WORTH METROPLEX	48	121	0201.23	19124	DALLAS-FORT WORTH-ARLINGTON	MIDDLE	Y
DALLAS-FORT WORTH METROPLEX	48	121	0201.24	19124	DALLAS-FORT WORTH-ARLINGTON	UPPER	Y
DALLAS-FORT WORTH METROPLEX	48	121	0201.25	19124	DALLAS-FORT WORTH-ARLINGTON	UPPER	N
DALLAS-FORT WORTH METROPLEX	48	121	0201.26	19124	DALLAS-FORT WORTH-ARLINGTON	MIDDLE	Y
DALLAS-FORT WORTH METROPLEX	48	121	0201.27	19124	DALLAS-FORT WORTH-ARLINGTON	MIDDLE	Y
DALLAS-FORT WORTH METROPLEX	48	121	0201.28	19124	DALLAS-FORT WORTH-ARLINGTON	UPPER	N
DALLAS-FORT WORTH METROPLEX	48	121	0201.29	19124	DALLAS-FORT WORTH-ARLINGTON	MIDDLE	N
DALLAS-FORT WORTH METROPLEX	48	121	0201.30	19124	DALLAS-FORT WORTH-ARLINGTON	MIDDLE	N
DALLAS-FORT WORTH METROPLEX	48	121	0201.31	19124	DALLAS-FORT WORTH-ARLINGTON	UPPER	N
DALLAS-FORT WORTH METROPLEX	48	121	0201.32	19124	DALLAS-FORT WORTH-ARLINGTON	UPPER	Y
DALLAS-FORT WORTH METROPLEX	48	121	0201.33	19124	DALLAS-FORT WORTH-ARLINGTON	UPPER	Y
DALLAS-FORT WORTH METROPLEX	48	121	0201.34	19124	DALLAS-FORT WORTH-ARLINGTON	UPPER	Y
DALLAS-FORT WORTH METROPLEX	48	121	0201.35	19124	DALLAS-FORT WORTH-ARLINGTON	UPPER	Y
DALLAS-FORT WORTH METROPLEX	48	121	0201.36	19124	DALLAS-FORT WORTH-ARLINGTON	UPPER	Y

*MINORITY: "Y" = 50% OR GREATER

COMERICA BANK
CENSUS TRACT LISTINGS
TEXAS
ASSESSMENT AREA

ASSESSMENT AREA	STATE	COUNTY	CENSUS TRACT	MSA/MD	MSA NAME	TRACT INCOME LEVEL	*MINORITY
DALLAS-FORT WORTH METROPLEX	48	121	0201.37	19124	DALLAS-FORT WORTH-ARLINGTON	UPPER	Y
DALLAS-FORT WORTH METROPLEX	48	121	0202.03	19124	DALLAS-FORT WORTH-ARLINGTON	MIDDLE	N
DALLAS-FORT WORTH METROPLEX	48	121	0202.04	19124	DALLAS-FORT WORTH-ARLINGTON	MIDDLE	N
DALLAS-FORT WORTH METROPLEX	48	121	0202.05	19124	DALLAS-FORT WORTH-ARLINGTON	UPPER	N
DALLAS-FORT WORTH METROPLEX	48	121	0202.06	19124	DALLAS-FORT WORTH-ARLINGTON	MIDDLE	N
DALLAS-FORT WORTH METROPLEX	48	121	0202.07	19124	DALLAS-FORT WORTH-ARLINGTON	MIDDLE	N
DALLAS-FORT WORTH METROPLEX	48	121	0202.08	19124	DALLAS-FORT WORTH-ARLINGTON	MIDDLE	N
DALLAS-FORT WORTH METROPLEX	48	121	0203.05	19124	DALLAS-FORT WORTH-ARLINGTON	UPPER	N
DALLAS-FORT WORTH METROPLEX	48	121	0203.10	19124	DALLAS-FORT WORTH-ARLINGTON	MIDDLE	N
DALLAS-FORT WORTH METROPLEX	48	121	0203.11	19124	DALLAS-FORT WORTH-ARLINGTON	UPPER	N
DALLAS-FORT WORTH METROPLEX	48	121	0203.12	19124	DALLAS-FORT WORTH-ARLINGTON	UPPER	N
DALLAS-FORT WORTH METROPLEX	48	121	0203.13	19124	DALLAS-FORT WORTH-ARLINGTON	MIDDLE	N
DALLAS-FORT WORTH METROPLEX	48	121	0203.14	19124	DALLAS-FORT WORTH-ARLINGTON	UPPER	N
DALLAS-FORT WORTH METROPLEX	48	121	0203.15	19124	DALLAS-FORT WORTH-ARLINGTON	UPPER	N
DALLAS-FORT WORTH METROPLEX	48	121	0203.16	19124	DALLAS-FORT WORTH-ARLINGTON	UPPER	N
DALLAS-FORT WORTH METROPLEX	48	121	0203.17	19124	DALLAS-FORT WORTH-ARLINGTON	UPPER	N
DALLAS-FORT WORTH METROPLEX	48	121	0203.18	19124	DALLAS-FORT WORTH-ARLINGTON	UPPER	N
DALLAS-FORT WORTH METROPLEX	48	121	0203.19	19124	DALLAS-FORT WORTH-ARLINGTON	MIDDLE	N
DALLAS-FORT WORTH METROPLEX	48	121	0203.20	19124	DALLAS-FORT WORTH-ARLINGTON	UPPER	N
DALLAS-FORT WORTH METROPLEX	48	121	0203.21	19124	DALLAS-FORT WORTH-ARLINGTON	UPPER	N
DALLAS-FORT WORTH METROPLEX	48	121	0203.22	19124	DALLAS-FORT WORTH-ARLINGTON	UPPER	N
DALLAS-FORT WORTH METROPLEX	48	121	0204.02	19124	DALLAS-FORT WORTH-ARLINGTON	MIDDLE	N
DALLAS-FORT WORTH METROPLEX	48	121	0204.03	19124	DALLAS-FORT WORTH-ARLINGTON	MIDDLE	N
DALLAS-FORT WORTH METROPLEX	48	121	0204.04	19124	DALLAS-FORT WORTH-ARLINGTON	MODERATE	N
DALLAS-FORT WORTH METROPLEX	48	121	0204.05	19124	DALLAS-FORT WORTH-ARLINGTON	MIDDLE	N
DALLAS-FORT WORTH METROPLEX	48	121	0205.04	19124	DALLAS-FORT WORTH-ARLINGTON	MODERATE	Y
DALLAS-FORT WORTH METROPLEX	48	121	0205.05	19124	DALLAS-FORT WORTH-ARLINGTON	MIDDLE	N
DALLAS-FORT WORTH METROPLEX	48	121	0205.06	19124	DALLAS-FORT WORTH-ARLINGTON	MIDDLE	N
DALLAS-FORT WORTH METROPLEX	48	121	0205.07	19124	DALLAS-FORT WORTH-ARLINGTON	MODERATE	N
DALLAS-FORT WORTH METROPLEX	48	121	0205.08	19124	DALLAS-FORT WORTH-ARLINGTON	MODERATE	N
DALLAS-FORT WORTH METROPLEX	48	121	0206.01	19124	DALLAS-FORT WORTH-ARLINGTON	LOW	Y
DALLAS-FORT WORTH METROPLEX	48	121	0206.03	19124	DALLAS-FORT WORTH-ARLINGTON	MODERATE	Y
DALLAS-FORT WORTH METROPLEX	48	121	0206.04	19124	DALLAS-FORT WORTH-ARLINGTON	MIDDLE	Y
DALLAS-FORT WORTH METROPLEX	48	121	0206.05	19124	DALLAS-FORT WORTH-ARLINGTON	MODERATE	Y
DALLAS-FORT WORTH METROPLEX	48	121	0207.00	19124	DALLAS-FORT WORTH-ARLINGTON	MODERATE	N

*MINORITY: "Y" = 50% OR GREATER

COMERICA BANK
CENSUS TRACT LISTINGS
TEXAS
ASSESSMENT AREA

ASSESSMENT AREA	STATE	COUNTY	CENSUS TRACT	MSA/MD	MSA NAME	TRACT INCOME LEVEL	*MINORITY
DALLAS-FORT WORTH METROPLEX	48	121	0208.00	19124	DALLAS-FORT WORTH-ARLINGTON	MODERATE	Y
DALLAS-FORT WORTH METROPLEX	48	121	0209.00	19124	DALLAS-FORT WORTH-ARLINGTON	LOW	Y
DALLAS-FORT WORTH METROPLEX	48	121	0210.00	19124	DALLAS-FORT WORTH-ARLINGTON	MODERATE	Y
DALLAS-FORT WORTH METROPLEX	48	121	0211.00	19124	DALLAS-FORT WORTH-ARLINGTON	MODERATE	N
DALLAS-FORT WORTH METROPLEX	48	121	0212.02	19124	DALLAS-FORT WORTH-ARLINGTON	MODERATE	Y
DALLAS-FORT WORTH METROPLEX	48	121	0212.03	19124	DALLAS-FORT WORTH-ARLINGTON	LOW	Y
DALLAS-FORT WORTH METROPLEX	48	121	0212.04	19124	DALLAS-FORT WORTH-ARLINGTON	LOW	Y
DALLAS-FORT WORTH METROPLEX	48	121	0213.01	19124	DALLAS-FORT WORTH-ARLINGTON	NA	Y
DALLAS-FORT WORTH METROPLEX	48	121	0213.04	19124	DALLAS-FORT WORTH-ARLINGTON	MIDDLE	N
DALLAS-FORT WORTH METROPLEX	48	121	0213.05	19124	DALLAS-FORT WORTH-ARLINGTON	UPPER	N
DALLAS-FORT WORTH METROPLEX	48	121	0213.06	19124	DALLAS-FORT WORTH-ARLINGTON	MIDDLE	N
DALLAS-FORT WORTH METROPLEX	48	121	0213.07	19124	DALLAS-FORT WORTH-ARLINGTON	UPPER	N
DALLAS-FORT WORTH METROPLEX	48	121	0214.10	19124	DALLAS-FORT WORTH-ARLINGTON	UPPER	N
DALLAS-FORT WORTH METROPLEX	48	121	0214.11	19124	DALLAS-FORT WORTH-ARLINGTON	MODERATE	N
DALLAS-FORT WORTH METROPLEX	48	121	0214.12	19124	DALLAS-FORT WORTH-ARLINGTON	UPPER	N
DALLAS-FORT WORTH METROPLEX	48	121	0214.13	19124	DALLAS-FORT WORTH-ARLINGTON	UPPER	N
DALLAS-FORT WORTH METROPLEX	48	121	0214.14	19124	DALLAS-FORT WORTH-ARLINGTON	MODERATE	Y
DALLAS-FORT WORTH METROPLEX	48	121	0214.15	19124	DALLAS-FORT WORTH-ARLINGTON	UPPER	Y
DALLAS-FORT WORTH METROPLEX	48	121	0214.16	19124	DALLAS-FORT WORTH-ARLINGTON	MIDDLE	Y
DALLAS-FORT WORTH METROPLEX	48	121	0214.17	19124	DALLAS-FORT WORTH-ARLINGTON	UPPER	N
DALLAS-FORT WORTH METROPLEX	48	121	0214.18	19124	DALLAS-FORT WORTH-ARLINGTON	UPPER	N
DALLAS-FORT WORTH METROPLEX	48	121	0214.19	19124	DALLAS-FORT WORTH-ARLINGTON	MIDDLE	N
DALLAS-FORT WORTH METROPLEX	48	121	0214.20	19124	DALLAS-FORT WORTH-ARLINGTON	MIDDLE	N
DALLAS-FORT WORTH METROPLEX	48	121	0214.21	19124	DALLAS-FORT WORTH-ARLINGTON	UPPER	N
DALLAS-FORT WORTH METROPLEX	48	121	0214.22	19124	DALLAS-FORT WORTH-ARLINGTON	MIDDLE	N
DALLAS-FORT WORTH METROPLEX	48	121	0214.23	19124	DALLAS-FORT WORTH-ARLINGTON	MIDDLE	N
DALLAS-FORT WORTH METROPLEX	48	121	0215.02	19124	DALLAS-FORT WORTH-ARLINGTON	MODERATE	Y
DALLAS-FORT WORTH METROPLEX	48	121	0215.05	19124	DALLAS-FORT WORTH-ARLINGTON	MIDDLE	N
DALLAS-FORT WORTH METROPLEX	48	121	0215.12	19124	DALLAS-FORT WORTH-ARLINGTON	UPPER	N
DALLAS-FORT WORTH METROPLEX	48	121	0215.13	19124	DALLAS-FORT WORTH-ARLINGTON	UPPER	N
DALLAS-FORT WORTH METROPLEX	48	121	0215.14	19124	DALLAS-FORT WORTH-ARLINGTON	UPPER	N
DALLAS-FORT WORTH METROPLEX	48	121	0215.16	19124	DALLAS-FORT WORTH-ARLINGTON	UPPER	N
DALLAS-FORT WORTH METROPLEX	48	121	0215.17	19124	DALLAS-FORT WORTH-ARLINGTON	MIDDLE	Y
DALLAS-FORT WORTH METROPLEX	48	121	0215.18	19124	DALLAS-FORT WORTH-ARLINGTON	UPPER	N
DALLAS-FORT WORTH METROPLEX	48	121	0215.20	19124	DALLAS-FORT WORTH-ARLINGTON	MIDDLE	N

*MINORITY: "Y" = 50% OR GREATER

COMERICA BANK
CENSUS TRACT LISTINGS
TEXAS
ASSESSMENT AREA

ASSESSMENT AREA	STATE	COUNTY	CENSUS TRACT	MSA/MD	MSA NAME	TRACT INCOME LEVEL	*MINORITY
DALLAS-FORT WORTH METROPLEX	48	121	0215.21	19124	DALLAS-FORT WORTH-ARLINGTON	MIDDLE	N
DALLAS-FORT WORTH METROPLEX	48	121	0215.22	19124	DALLAS-FORT WORTH-ARLINGTON	UPPER	Y
DALLAS-FORT WORTH METROPLEX	48	121	0215.26	19124	DALLAS-FORT WORTH-ARLINGTON	UPPER	N
DALLAS-FORT WORTH METROPLEX	48	121	0215.28	19124	DALLAS-FORT WORTH-ARLINGTON	UPPER	N
DALLAS-FORT WORTH METROPLEX	48	121	0215.29	19124	DALLAS-FORT WORTH-ARLINGTON	UPPER	N
DALLAS-FORT WORTH METROPLEX	48	121	0215.30	19124	DALLAS-FORT WORTH-ARLINGTON	MIDDLE	Y
DALLAS-FORT WORTH METROPLEX	48	121	0215.31	19124	DALLAS-FORT WORTH-ARLINGTON	UPPER	Y
DALLAS-FORT WORTH METROPLEX	48	121	0215.32	19124	DALLAS-FORT WORTH-ARLINGTON	MIDDLE	N
DALLAS-FORT WORTH METROPLEX	48	121	0215.33	19124	DALLAS-FORT WORTH-ARLINGTON	UPPER	Y
DALLAS-FORT WORTH METROPLEX	48	121	0215.34	19124	DALLAS-FORT WORTH-ARLINGTON	UPPER	N
DALLAS-FORT WORTH METROPLEX	48	121	0215.35	19124	DALLAS-FORT WORTH-ARLINGTON	MIDDLE	N
DALLAS-FORT WORTH METROPLEX	48	121	0215.36	19124	DALLAS-FORT WORTH-ARLINGTON	MIDDLE	Y
DALLAS-FORT WORTH METROPLEX	48	121	0215.37	19124	DALLAS-FORT WORTH-ARLINGTON	UPPER	Y
DALLAS-FORT WORTH METROPLEX	48	121	0215.38	19124	DALLAS-FORT WORTH-ARLINGTON	UPPER	N
DALLAS-FORT WORTH METROPLEX	48	121	0215.39	19124	DALLAS-FORT WORTH-ARLINGTON	UPPER	Y
DALLAS-FORT WORTH METROPLEX	48	121	0215.40	19124	DALLAS-FORT WORTH-ARLINGTON	UPPER	Y
DALLAS-FORT WORTH METROPLEX	48	121	0216.11	19124	DALLAS-FORT WORTH-ARLINGTON	MIDDLE	Y
DALLAS-FORT WORTH METROPLEX	48	121	0216.12	19124	DALLAS-FORT WORTH-ARLINGTON	MIDDLE	Y
DALLAS-FORT WORTH METROPLEX	48	121	0216.13	19124	DALLAS-FORT WORTH-ARLINGTON	MODERATE	Y
DALLAS-FORT WORTH METROPLEX	48	121	0216.14	19124	DALLAS-FORT WORTH-ARLINGTON	MIDDLE	Y
DALLAS-FORT WORTH METROPLEX	48	121	0216.15	19124	DALLAS-FORT WORTH-ARLINGTON	MIDDLE	Y
DALLAS-FORT WORTH METROPLEX	48	121	0216.16	19124	DALLAS-FORT WORTH-ARLINGTON	MODERATE	Y
DALLAS-FORT WORTH METROPLEX	48	121	0216.18	19124	DALLAS-FORT WORTH-ARLINGTON	MODERATE	Y
DALLAS-FORT WORTH METROPLEX	48	121	0216.19	19124	DALLAS-FORT WORTH-ARLINGTON	MIDDLE	Y
DALLAS-FORT WORTH METROPLEX	48	121	0216.20	19124	DALLAS-FORT WORTH-ARLINGTON	MODERATE	Y
DALLAS-FORT WORTH METROPLEX	48	121	0216.21	19124	DALLAS-FORT WORTH-ARLINGTON	UPPER	N
DALLAS-FORT WORTH METROPLEX	48	121	0216.22	19124	DALLAS-FORT WORTH-ARLINGTON	UPPER	Y
DALLAS-FORT WORTH METROPLEX	48	121	0216.26	19124	DALLAS-FORT WORTH-ARLINGTON	UPPER	N
DALLAS-FORT WORTH METROPLEX	48	121	0216.30	19124	DALLAS-FORT WORTH-ARLINGTON	MIDDLE	Y
DALLAS-FORT WORTH METROPLEX	48	121	0216.31	19124	DALLAS-FORT WORTH-ARLINGTON	UPPER	N
DALLAS-FORT WORTH METROPLEX	48	121	0216.32	19124	DALLAS-FORT WORTH-ARLINGTON	UPPER	N
DALLAS-FORT WORTH METROPLEX	48	121	0216.33	19124	DALLAS-FORT WORTH-ARLINGTON	UPPER	N
DALLAS-FORT WORTH METROPLEX	48	121	0216.34	19124	DALLAS-FORT WORTH-ARLINGTON	MODERATE	Y
DALLAS-FORT WORTH METROPLEX	48	121	0216.35	19124	DALLAS-FORT WORTH-ARLINGTON	MODERATE	Y
DALLAS-FORT WORTH METROPLEX	48	121	0216.37	19124	DALLAS-FORT WORTH-ARLINGTON	MODERATE	Y

*MINORITY: "Y" = 50% OR GREATER

COMERICA BANK
CENSUS TRACT LISTINGS
TEXAS
ASSESSMENT AREA

ASSESSMENT AREA	STATE	COUNTY	CENSUS TRACT	MSA/MD	MSA NAME	TRACT INCOME LEVEL	*MINORITY
DALLAS-FORT WORTH METROPLEX	48	121	0216.38	19124	DALLAS-FORT WORTH-ARLINGTON	MODERATE	Y
DALLAS-FORT WORTH METROPLEX	48	121	0216.39	19124	DALLAS-FORT WORTH-ARLINGTON	UPPER	N
DALLAS-FORT WORTH METROPLEX	48	121	0216.40	19124	DALLAS-FORT WORTH-ARLINGTON	UPPER	Y
DALLAS-FORT WORTH METROPLEX	48	121	0216.41	19124	DALLAS-FORT WORTH-ARLINGTON	MIDDLE	Y
DALLAS-FORT WORTH METROPLEX	48	121	0216.42	19124	DALLAS-FORT WORTH-ARLINGTON	MODERATE	Y
DALLAS-FORT WORTH METROPLEX	48	121	0216.43	19124	DALLAS-FORT WORTH-ARLINGTON	UPPER	N
DALLAS-FORT WORTH METROPLEX	48	121	0216.44	19124	DALLAS-FORT WORTH-ARLINGTON	UPPER	N
DALLAS-FORT WORTH METROPLEX	48	121	0216.45	19124	DALLAS-FORT WORTH-ARLINGTON	NA	Y
DALLAS-FORT WORTH METROPLEX	48	121	0216.46	19124	DALLAS-FORT WORTH-ARLINGTON	MIDDLE	Y
DALLAS-FORT WORTH METROPLEX	48	121	0216.47	19124	DALLAS-FORT WORTH-ARLINGTON	MODERATE	N
DALLAS-FORT WORTH METROPLEX	48	121	0216.48	19124	DALLAS-FORT WORTH-ARLINGTON	UPPER	N
DALLAS-FORT WORTH METROPLEX	48	121	0216.49	19124	DALLAS-FORT WORTH-ARLINGTON	NA	Y
DALLAS-FORT WORTH METROPLEX	48	121	0216.50	19124	DALLAS-FORT WORTH-ARLINGTON	UPPER	Y
DALLAS-FORT WORTH METROPLEX	48	121	0216.51	19124	DALLAS-FORT WORTH-ARLINGTON	UPPER	Y
DALLAS-FORT WORTH METROPLEX	48	121	0216.52	19124	DALLAS-FORT WORTH-ARLINGTON	UPPER	Y
DALLAS-FORT WORTH METROPLEX	48	121	0216.53	19124	DALLAS-FORT WORTH-ARLINGTON	MIDDLE	Y
DALLAS-FORT WORTH METROPLEX	48	121	0216.54	19124	DALLAS-FORT WORTH-ARLINGTON	UPPER	Y
DALLAS-FORT WORTH METROPLEX	48	121	0216.55	19124	DALLAS-FORT WORTH-ARLINGTON	UPPER	N
DALLAS-FORT WORTH METROPLEX	48	121	0217.15	19124	DALLAS-FORT WORTH-ARLINGTON	MIDDLE	N
DALLAS-FORT WORTH METROPLEX	48	121	0217.16	19124	DALLAS-FORT WORTH-ARLINGTON	MIDDLE	Y
DALLAS-FORT WORTH METROPLEX	48	121	0217.17	19124	DALLAS-FORT WORTH-ARLINGTON	MIDDLE	N
DALLAS-FORT WORTH METROPLEX	48	121	0217.19	19124	DALLAS-FORT WORTH-ARLINGTON	UPPER	N
DALLAS-FORT WORTH METROPLEX	48	121	0217.20	19124	DALLAS-FORT WORTH-ARLINGTON	UPPER	N
DALLAS-FORT WORTH METROPLEX	48	121	0217.21	19124	DALLAS-FORT WORTH-ARLINGTON	UPPER	N
DALLAS-FORT WORTH METROPLEX	48	121	0217.22	19124	DALLAS-FORT WORTH-ARLINGTON	MIDDLE	N
DALLAS-FORT WORTH METROPLEX	48	121	0217.23	19124	DALLAS-FORT WORTH-ARLINGTON	UPPER	Y
DALLAS-FORT WORTH METROPLEX	48	121	0217.24	19124	DALLAS-FORT WORTH-ARLINGTON	UPPER	N
DALLAS-FORT WORTH METROPLEX	48	121	0217.25	19124	DALLAS-FORT WORTH-ARLINGTON	UPPER	N
DALLAS-FORT WORTH METROPLEX	48	121	0217.26	19124	DALLAS-FORT WORTH-ARLINGTON	UPPER	N
DALLAS-FORT WORTH METROPLEX	48	121	0217.27	19124	DALLAS-FORT WORTH-ARLINGTON	UPPER	N
DALLAS-FORT WORTH METROPLEX	48	121	0217.28	19124	DALLAS-FORT WORTH-ARLINGTON	MODERATE	Y
DALLAS-FORT WORTH METROPLEX	48	121	0217.29	19124	DALLAS-FORT WORTH-ARLINGTON	UPPER	N
DALLAS-FORT WORTH METROPLEX	48	121	0217.30	19124	DALLAS-FORT WORTH-ARLINGTON	UPPER	N
DALLAS-FORT WORTH METROPLEX	48	121	0217.31	19124	DALLAS-FORT WORTH-ARLINGTON	UPPER	Y
DALLAS-FORT WORTH METROPLEX	48	121	0217.32	19124	DALLAS-FORT WORTH-ARLINGTON	MIDDLE	Y

*MINORITY: "Y" = 50% OR GREATER

COMERICA BANK
CENSUS TRACT LISTINGS
TEXAS
ASSESSMENT AREA

ASSESSMENT AREA	STATE	COUNTY	CENSUS TRACT	MSA/MD	MSA NAME	TRACT INCOME LEVEL	*MINORITY
DALLAS-FORT WORTH METROPLEX	48	121	0217.33	19124	DALLAS-FORT WORTH-ARLINGTON	MIDDLE	Y
DALLAS-FORT WORTH METROPLEX	48	121	0217.34	19124	DALLAS-FORT WORTH-ARLINGTON	MODERATE	Y
DALLAS-FORT WORTH METROPLEX	48	121	0217.35	19124	DALLAS-FORT WORTH-ARLINGTON	MIDDLE	Y
DALLAS-FORT WORTH METROPLEX	48	121	0217.36	19124	DALLAS-FORT WORTH-ARLINGTON	MODERATE	Y
DALLAS-FORT WORTH METROPLEX	48	121	0217.37	19124	DALLAS-FORT WORTH-ARLINGTON	UPPER	Y
DALLAS-FORT WORTH METROPLEX	48	121	0217.38	19124	DALLAS-FORT WORTH-ARLINGTON	MIDDLE	Y
DALLAS-FORT WORTH METROPLEX	48	121	0217.39	19124	DALLAS-FORT WORTH-ARLINGTON	LOW	Y
DALLAS-FORT WORTH METROPLEX	48	121	0217.40	19124	DALLAS-FORT WORTH-ARLINGTON	MIDDLE	Y
DALLAS-FORT WORTH METROPLEX	48	121	0217.41	19124	DALLAS-FORT WORTH-ARLINGTON	MIDDLE	Y
DALLAS-FORT WORTH METROPLEX	48	121	0217.42	19124	DALLAS-FORT WORTH-ARLINGTON	MIDDLE	Y
DALLAS-FORT WORTH METROPLEX	48	121	0217.43	19124	DALLAS-FORT WORTH-ARLINGTON	MIDDLE	Y
DALLAS-FORT WORTH METROPLEX	48	121	0217.44	19124	DALLAS-FORT WORTH-ARLINGTON	MODERATE	Y
DALLAS-FORT WORTH METROPLEX	48	121	0217.45	19124	DALLAS-FORT WORTH-ARLINGTON	MIDDLE	Y
DALLAS-FORT WORTH METROPLEX	48	121	0217.46	19124	DALLAS-FORT WORTH-ARLINGTON	UPPER	N
DALLAS-FORT WORTH METROPLEX	48	121	0217.48	19124	DALLAS-FORT WORTH-ARLINGTON	UPPER	N
DALLAS-FORT WORTH METROPLEX	48	121	0217.49	19124	DALLAS-FORT WORTH-ARLINGTON	UPPER	N
DALLAS-FORT WORTH METROPLEX	48	121	0217.50	19124	DALLAS-FORT WORTH-ARLINGTON	UPPER	N
DALLAS-FORT WORTH METROPLEX	48	121	0217.51	19124	DALLAS-FORT WORTH-ARLINGTON	UPPER	N
DALLAS-FORT WORTH METROPLEX	48	121	0217.52	19124	DALLAS-FORT WORTH-ARLINGTON	UPPER	N
DALLAS-FORT WORTH METROPLEX	48	121	0217.54	19124	DALLAS-FORT WORTH-ARLINGTON	UPPER	N
DALLAS-FORT WORTH METROPLEX	48	121	0217.55	19124	DALLAS-FORT WORTH-ARLINGTON	UPPER	N
DALLAS-FORT WORTH METROPLEX	48	121	0217.56	19124	DALLAS-FORT WORTH-ARLINGTON	UPPER	N
DALLAS-FORT WORTH METROPLEX	48	121	0217.57	19124	DALLAS-FORT WORTH-ARLINGTON	UPPER	N
DALLAS-FORT WORTH METROPLEX	48	121	0217.58	19124	DALLAS-FORT WORTH-ARLINGTON	UPPER	N
DALLAS-FORT WORTH METROPLEX	48	121	0217.59	19124	DALLAS-FORT WORTH-ARLINGTON	MIDDLE	N
DALLAS-FORT WORTH METROPLEX	48	121	0218.00	19124	DALLAS-FORT WORTH-ARLINGTON	UPPER	N
DALLAS-FORT WORTH METROPLEX	48	121	0219.00	19124	DALLAS-FORT WORTH-ARLINGTON	UPPER	N
DALLAS-FORT WORTH METROPLEX	48	139	0601.03	19124	DALLAS-FORT WORTH-ARLINGTON	MIDDLE	Y
DALLAS-FORT WORTH METROPLEX	48	139	0601.04	19124	DALLAS-FORT WORTH-ARLINGTON	MODERATE	Y
DALLAS-FORT WORTH METROPLEX	48	139	0601.05	19124	DALLAS-FORT WORTH-ARLINGTON	MIDDLE	N
DALLAS-FORT WORTH METROPLEX	48	139	0601.06	19124	DALLAS-FORT WORTH-ARLINGTON	MODERATE	Y
DALLAS-FORT WORTH METROPLEX	48	139	0602.06	19124	DALLAS-FORT WORTH-ARLINGTON	MIDDLE	Y
DALLAS-FORT WORTH METROPLEX	48	139	0602.07	19124	DALLAS-FORT WORTH-ARLINGTON	MIDDLE	N
DALLAS-FORT WORTH METROPLEX	48	139	0602.09	19124	DALLAS-FORT WORTH-ARLINGTON	UPPER	N
DALLAS-FORT WORTH METROPLEX	48	139	0602.11	19124	DALLAS-FORT WORTH-ARLINGTON	UPPER	N

*MINORITY: "Y" = 50% OR GREATER

COMERICA BANK
CENSUS TRACT LISTINGS
TEXAS
ASSESSMENT AREA

ASSESSMENT AREA	STATE	COUNTY	CENSUS TRACT	MSA/MD	MSA NAME	TRACT INCOME LEVEL	*MINORITY
DALLAS-FORT WORTH METROPLEX	48	139	0602.12	19124	DALLAS-FORT WORTH-ARLINGTON	MIDDLE	N
DALLAS-FORT WORTH METROPLEX	48	139	0602.15	19124	DALLAS-FORT WORTH-ARLINGTON	UPPER	Y
DALLAS-FORT WORTH METROPLEX	48	139	0602.16	19124	DALLAS-FORT WORTH-ARLINGTON	UPPER	Y
DALLAS-FORT WORTH METROPLEX	48	139	0602.17	19124	DALLAS-FORT WORTH-ARLINGTON	MIDDLE	N
DALLAS-FORT WORTH METROPLEX	48	139	0602.18	19124	DALLAS-FORT WORTH-ARLINGTON	MIDDLE	N
DALLAS-FORT WORTH METROPLEX	48	139	0602.19	19124	DALLAS-FORT WORTH-ARLINGTON	UPPER	N
DALLAS-FORT WORTH METROPLEX	48	139	0602.20	19124	DALLAS-FORT WORTH-ARLINGTON	MIDDLE	N
DALLAS-FORT WORTH METROPLEX	48	139	0602.21	19124	DALLAS-FORT WORTH-ARLINGTON	UPPER	N
DALLAS-FORT WORTH METROPLEX	48	139	0603.00	19124	DALLAS-FORT WORTH-ARLINGTON	MIDDLE	N
DALLAS-FORT WORTH METROPLEX	48	139	0604.00	19124	DALLAS-FORT WORTH-ARLINGTON	LOW	Y
DALLAS-FORT WORTH METROPLEX	48	139	0605.00	19124	DALLAS-FORT WORTH-ARLINGTON	MODERATE	Y
DALLAS-FORT WORTH METROPLEX	48	139	0606.01	19124	DALLAS-FORT WORTH-ARLINGTON	MIDDLE	N
DALLAS-FORT WORTH METROPLEX	48	139	0606.02	19124	DALLAS-FORT WORTH-ARLINGTON	MODERATE	N
DALLAS-FORT WORTH METROPLEX	48	139	0607.02	19124	DALLAS-FORT WORTH-ARLINGTON	MIDDLE	N
DALLAS-FORT WORTH METROPLEX	48	139	0607.04	19124	DALLAS-FORT WORTH-ARLINGTON	MIDDLE	N
DALLAS-FORT WORTH METROPLEX	48	139	0608.01	19124	DALLAS-FORT WORTH-ARLINGTON	UPPER	N
DALLAS-FORT WORTH METROPLEX	48	139	0608.02	19124	DALLAS-FORT WORTH-ARLINGTON	UPPER	N
DALLAS-FORT WORTH METROPLEX	48	139	0608.03	19124	DALLAS-FORT WORTH-ARLINGTON	MIDDLE	Y
DALLAS-FORT WORTH METROPLEX	48	139	0609.00	19124	DALLAS-FORT WORTH-ARLINGTON	MIDDLE	N
DALLAS-FORT WORTH METROPLEX	48	139	0610.00	19124	DALLAS-FORT WORTH-ARLINGTON	MODERATE	N
DALLAS-FORT WORTH METROPLEX	48	139	0611.00	19124	DALLAS-FORT WORTH-ARLINGTON	MIDDLE	N
DALLAS-FORT WORTH METROPLEX	48	139	0612.00	19124	DALLAS-FORT WORTH-ARLINGTON	MIDDLE	N
DALLAS-FORT WORTH METROPLEX	48	139	0613.00	19124	DALLAS-FORT WORTH-ARLINGTON	MIDDLE	N
DALLAS-FORT WORTH METROPLEX	48	139	0614.01	19124	DALLAS-FORT WORTH-ARLINGTON	MIDDLE	N
DALLAS-FORT WORTH METROPLEX	48	139	0614.02	19124	DALLAS-FORT WORTH-ARLINGTON	MIDDLE	N
DALLAS-FORT WORTH METROPLEX	48	139	0615.00	19124	DALLAS-FORT WORTH-ARLINGTON	MODERATE	Y
DALLAS-FORT WORTH METROPLEX	48	139	0616.00	19124	DALLAS-FORT WORTH-ARLINGTON	MODERATE	Y
DALLAS-FORT WORTH METROPLEX	48	139	0617.00	19124	DALLAS-FORT WORTH-ARLINGTON	MIDDLE	N
DALLAS-FORT WORTH METROPLEX	48	397	0401.01	19124	DALLAS-FORT WORTH-ARLINGTON	UPPER	N
DALLAS-FORT WORTH METROPLEX	48	397	0401.03	19124	DALLAS-FORT WORTH-ARLINGTON	UPPER	N
DALLAS-FORT WORTH METROPLEX	48	397	0401.04	19124	DALLAS-FORT WORTH-ARLINGTON	MIDDLE	N
DALLAS-FORT WORTH METROPLEX	48	397	0402.01	19124	DALLAS-FORT WORTH-ARLINGTON	UPPER	N
DALLAS-FORT WORTH METROPLEX	48	397	0402.02	19124	DALLAS-FORT WORTH-ARLINGTON	UPPER	N
DALLAS-FORT WORTH METROPLEX	48	397	0402.03	19124	DALLAS-FORT WORTH-ARLINGTON	UPPER	N
DALLAS-FORT WORTH METROPLEX	48	397	0403.01	19124	DALLAS-FORT WORTH-ARLINGTON	MIDDLE	N

*MINORITY: "Y" = 50% OR GREATER

COMERICA BANK
CENSUS TRACT LISTINGS
TEXAS
ASSESSMENT AREA

ASSESSMENT AREA	STATE	COUNTY	CENSUS TRACT	MSA/MD	MSA NAME	TRACT INCOME LEVEL	*MINORITY
DALLAS-FORT WORTH METROPLEX	48	397	0403.03	19124	DALLAS-FORT WORTH-ARLINGTON	UPPER	N
DALLAS-FORT WORTH METROPLEX	48	397	0403.04	19124	DALLAS-FORT WORTH-ARLINGTON	MIDDLE	N
DALLAS-FORT WORTH METROPLEX	48	397	0403.05	19124	DALLAS-FORT WORTH-ARLINGTON	MIDDLE	N
DALLAS-FORT WORTH METROPLEX	48	397	0404.03	19124	DALLAS-FORT WORTH-ARLINGTON	MODERATE	N
DALLAS-FORT WORTH METROPLEX	48	397	0404.04	19124	DALLAS-FORT WORTH-ARLINGTON	MIDDLE	N
DALLAS-FORT WORTH METROPLEX	48	397	0404.05	19124	DALLAS-FORT WORTH-ARLINGTON	MODERATE	Y
DALLAS-FORT WORTH METROPLEX	48	397	0404.06	19124	DALLAS-FORT WORTH-ARLINGTON	UPPER	N
DALLAS-FORT WORTH METROPLEX	48	397	0404.07	19124	DALLAS-FORT WORTH-ARLINGTON	UPPER	N
DALLAS-FORT WORTH METROPLEX	48	397	0404.08	19124	DALLAS-FORT WORTH-ARLINGTON	UPPER	N
DALLAS-FORT WORTH METROPLEX	48	397	0404.09	19124	DALLAS-FORT WORTH-ARLINGTON	UPPER	N
DALLAS-FORT WORTH METROPLEX	48	397	0404.10	19124	DALLAS-FORT WORTH-ARLINGTON	MIDDLE	N
DALLAS-FORT WORTH METROPLEX	48	397	0404.11	19124	DALLAS-FORT WORTH-ARLINGTON	UPPER	N
DALLAS-FORT WORTH METROPLEX	48	397	0404.12	19124	DALLAS-FORT WORTH-ARLINGTON	UPPER	N
DALLAS-FORT WORTH METROPLEX	48	397	0405.03	19124	DALLAS-FORT WORTH-ARLINGTON	MIDDLE	Y
DALLAS-FORT WORTH METROPLEX	48	397	0405.07	19124	DALLAS-FORT WORTH-ARLINGTON	UPPER	N
DALLAS-FORT WORTH METROPLEX	48	397	0405.08	19124	DALLAS-FORT WORTH-ARLINGTON	UPPER	N
DALLAS-FORT WORTH METROPLEX	48	397	0405.09	19124	DALLAS-FORT WORTH-ARLINGTON	UPPER	N
DALLAS-FORT WORTH METROPLEX	48	397	0405.10	19124	DALLAS-FORT WORTH-ARLINGTON	UPPER	N
DALLAS-FORT WORTH METROPLEX	48	397	0405.11	19124	DALLAS-FORT WORTH-ARLINGTON	UPPER	N
DALLAS-FORT WORTH METROPLEX	48	397	0405.12	19124	DALLAS-FORT WORTH-ARLINGTON	MIDDLE	N
DALLAS-FORT WORTH METROPLEX	48	397	0405.13	19124	DALLAS-FORT WORTH-ARLINGTON	UPPER	N
DALLAS-FORT WORTH METROPLEX	48	397	0405.14	19124	DALLAS-FORT WORTH-ARLINGTON	UPPER	N
DALLAS-FORT WORTH METROPLEX	48	439	1001.01	23104	DALLAS-FORT WORTH-ARLINGTON	MODERATE	Y
DALLAS-FORT WORTH METROPLEX	48	439	1001.02	23104	DALLAS-FORT WORTH-ARLINGTON	MODERATE	Y
DALLAS-FORT WORTH METROPLEX	48	439	1002.01	23104	DALLAS-FORT WORTH-ARLINGTON	LOW	Y
DALLAS-FORT WORTH METROPLEX	48	439	1002.02	23104	DALLAS-FORT WORTH-ARLINGTON	MODERATE	Y
DALLAS-FORT WORTH METROPLEX	48	439	1003.00	23104	DALLAS-FORT WORTH-ARLINGTON	MODERATE	Y
DALLAS-FORT WORTH METROPLEX	48	439	1004.01	23104	DALLAS-FORT WORTH-ARLINGTON	MODERATE	Y
DALLAS-FORT WORTH METROPLEX	48	439	1004.02	23104	DALLAS-FORT WORTH-ARLINGTON	MODERATE	Y
DALLAS-FORT WORTH METROPLEX	48	439	1005.03	23104	DALLAS-FORT WORTH-ARLINGTON	MODERATE	Y
DALLAS-FORT WORTH METROPLEX	48	439	1005.04	23104	DALLAS-FORT WORTH-ARLINGTON	MODERATE	Y
DALLAS-FORT WORTH METROPLEX	48	439	1005.05	23104	DALLAS-FORT WORTH-ARLINGTON	MODERATE	Y
DALLAS-FORT WORTH METROPLEX	48	439	1005.06	23104	DALLAS-FORT WORTH-ARLINGTON	MODERATE	Y
DALLAS-FORT WORTH METROPLEX	48	439	1006.01	23104	DALLAS-FORT WORTH-ARLINGTON	MIDDLE	N
DALLAS-FORT WORTH METROPLEX	48	439	1006.02	23104	DALLAS-FORT WORTH-ARLINGTON	MODERATE	Y

*MINORITY: "Y" = 50% OR GREATER

COMERICA BANK
CENSUS TRACT LISTINGS
TEXAS
ASSESSMENT AREA

ASSESSMENT AREA	STATE	COUNTY	CENSUS TRACT	MSA/MD	MSA NAME	TRACT INCOME LEVEL	*MINORITY
DALLAS-FORT WORTH METROPLEX	48	439	1007.00	23104	DALLAS-FORT WORTH-ARLINGTON	MODERATE	Y
DALLAS-FORT WORTH METROPLEX	48	439	1008.00	23104	DALLAS-FORT WORTH-ARLINGTON	MODERATE	Y
DALLAS-FORT WORTH METROPLEX	48	439	1009.00	23104	DALLAS-FORT WORTH-ARLINGTON	MODERATE	Y
DALLAS-FORT WORTH METROPLEX	48	439	1012.01	23104	DALLAS-FORT WORTH-ARLINGTON	MODERATE	Y
DALLAS-FORT WORTH METROPLEX	48	439	1012.02	23104	DALLAS-FORT WORTH-ARLINGTON	MODERATE	Y
DALLAS-FORT WORTH METROPLEX	48	439	1013.01	23104	DALLAS-FORT WORTH-ARLINGTON	MIDDLE	Y
DALLAS-FORT WORTH METROPLEX	48	439	1013.02	23104	DALLAS-FORT WORTH-ARLINGTON	MODERATE	Y
DALLAS-FORT WORTH METROPLEX	48	439	1014.01	23104	DALLAS-FORT WORTH-ARLINGTON	MIDDLE	Y
DALLAS-FORT WORTH METROPLEX	48	439	1014.02	23104	DALLAS-FORT WORTH-ARLINGTON	MODERATE	Y
DALLAS-FORT WORTH METROPLEX	48	439	1014.03	23104	DALLAS-FORT WORTH-ARLINGTON	LOW	Y
DALLAS-FORT WORTH METROPLEX	48	439	1015.00	23104	DALLAS-FORT WORTH-ARLINGTON	MODERATE	Y
DALLAS-FORT WORTH METROPLEX	48	439	1017.00	23104	DALLAS-FORT WORTH-ARLINGTON	LOW	Y
DALLAS-FORT WORTH METROPLEX	48	439	1020.00	23104	DALLAS-FORT WORTH-ARLINGTON	UPPER	N
DALLAS-FORT WORTH METROPLEX	48	439	1021.01	23104	DALLAS-FORT WORTH-ARLINGTON	UPPER	N
DALLAS-FORT WORTH METROPLEX	48	439	1021.02	23104	DALLAS-FORT WORTH-ARLINGTON	UPPER	N
DALLAS-FORT WORTH METROPLEX	48	439	1022.01	23104	DALLAS-FORT WORTH-ARLINGTON	UPPER	N
DALLAS-FORT WORTH METROPLEX	48	439	1022.02	23104	DALLAS-FORT WORTH-ARLINGTON	UPPER	N
DALLAS-FORT WORTH METROPLEX	48	439	1023.01	23104	DALLAS-FORT WORTH-ARLINGTON	MODERATE	Y
DALLAS-FORT WORTH METROPLEX	48	439	1023.02	23104	DALLAS-FORT WORTH-ARLINGTON	MODERATE	Y
DALLAS-FORT WORTH METROPLEX	48	439	1024.01	23104	DALLAS-FORT WORTH-ARLINGTON	MIDDLE	N
DALLAS-FORT WORTH METROPLEX	48	439	1024.02	23104	DALLAS-FORT WORTH-ARLINGTON	UPPER	N
DALLAS-FORT WORTH METROPLEX	48	439	1025.00	23104	DALLAS-FORT WORTH-ARLINGTON	MODERATE	Y
DALLAS-FORT WORTH METROPLEX	48	439	1026.01	23104	DALLAS-FORT WORTH-ARLINGTON	MODERATE	Y
DALLAS-FORT WORTH METROPLEX	48	439	1026.02	23104	DALLAS-FORT WORTH-ARLINGTON	MIDDLE	Y
DALLAS-FORT WORTH METROPLEX	48	439	1027.00	23104	DALLAS-FORT WORTH-ARLINGTON	MIDDLE	N
DALLAS-FORT WORTH METROPLEX	48	439	1035.00	23104	DALLAS-FORT WORTH-ARLINGTON	MODERATE	Y
DALLAS-FORT WORTH METROPLEX	48	439	1036.01	23104	DALLAS-FORT WORTH-ARLINGTON	LOW	Y
DALLAS-FORT WORTH METROPLEX	48	439	1036.02	23104	DALLAS-FORT WORTH-ARLINGTON	MODERATE	Y
DALLAS-FORT WORTH METROPLEX	48	439	1037.01	23104	DALLAS-FORT WORTH-ARLINGTON	MODERATE	Y
DALLAS-FORT WORTH METROPLEX	48	439	1037.02	23104	DALLAS-FORT WORTH-ARLINGTON	LOW	Y
DALLAS-FORT WORTH METROPLEX	48	439	1038.00	23104	DALLAS-FORT WORTH-ARLINGTON	LOW	Y
DALLAS-FORT WORTH METROPLEX	48	439	1041.00	23104	DALLAS-FORT WORTH-ARLINGTON	UPPER	N
DALLAS-FORT WORTH METROPLEX	48	439	1042.02	23104	DALLAS-FORT WORTH-ARLINGTON	UPPER	N
DALLAS-FORT WORTH METROPLEX	48	439	1042.03	23104	DALLAS-FORT WORTH-ARLINGTON	UPPER	Y
DALLAS-FORT WORTH METROPLEX	48	439	1042.04	23104	DALLAS-FORT WORTH-ARLINGTON	UPPER	N

*MINORITY: "Y" = 50% OR GREATER

COMERICA BANK
CENSUS TRACT LISTINGS
TEXAS
ASSESSMENT AREA

ASSESSMENT AREA	STATE	COUNTY	CENSUS TRACT	MSA/MD	MSA NAME	TRACT INCOME LEVEL	*MINORITY
DALLAS-FORT WORTH METROPLEX	48	439	1043.01	23104	DALLAS-FORT WORTH-ARLINGTON	MIDDLE	N
DALLAS-FORT WORTH METROPLEX	48	439	1043.02	23104	DALLAS-FORT WORTH-ARLINGTON	UPPER	N
DALLAS-FORT WORTH METROPLEX	48	439	1044.00	23104	DALLAS-FORT WORTH-ARLINGTON	MIDDLE	Y
DALLAS-FORT WORTH METROPLEX	48	439	1045.02	23104	DALLAS-FORT WORTH-ARLINGTON	MODERATE	Y
DALLAS-FORT WORTH METROPLEX	48	439	1045.03	23104	DALLAS-FORT WORTH-ARLINGTON	MODERATE	Y
DALLAS-FORT WORTH METROPLEX	48	439	1045.04	23104	DALLAS-FORT WORTH-ARLINGTON	MODERATE	Y
DALLAS-FORT WORTH METROPLEX	48	439	1045.05	23104	DALLAS-FORT WORTH-ARLINGTON	LOW	Y
DALLAS-FORT WORTH METROPLEX	48	439	1046.01	23104	DALLAS-FORT WORTH-ARLINGTON	MODERATE	Y
DALLAS-FORT WORTH METROPLEX	48	439	1046.02	23104	DALLAS-FORT WORTH-ARLINGTON	MODERATE	Y
DALLAS-FORT WORTH METROPLEX	48	439	1046.03	23104	DALLAS-FORT WORTH-ARLINGTON	MODERATE	Y
DALLAS-FORT WORTH METROPLEX	48	439	1046.04	23104	DALLAS-FORT WORTH-ARLINGTON	MODERATE	Y
DALLAS-FORT WORTH METROPLEX	48	439	1046.05	23104	DALLAS-FORT WORTH-ARLINGTON	LOW	Y
DALLAS-FORT WORTH METROPLEX	48	439	1047.01	23104	DALLAS-FORT WORTH-ARLINGTON	MODERATE	Y
DALLAS-FORT WORTH METROPLEX	48	439	1047.02	23104	DALLAS-FORT WORTH-ARLINGTON	LOW	Y
DALLAS-FORT WORTH METROPLEX	48	439	1048.02	23104	DALLAS-FORT WORTH-ARLINGTON	MODERATE	Y
DALLAS-FORT WORTH METROPLEX	48	439	1048.03	23104	DALLAS-FORT WORTH-ARLINGTON	LOW	Y
DALLAS-FORT WORTH METROPLEX	48	439	1048.04	23104	DALLAS-FORT WORTH-ARLINGTON	MODERATE	Y
DALLAS-FORT WORTH METROPLEX	48	439	1049.00	23104	DALLAS-FORT WORTH-ARLINGTON	MODERATE	Y
DALLAS-FORT WORTH METROPLEX	48	439	1050.07	23104	DALLAS-FORT WORTH-ARLINGTON	MIDDLE	Y
DALLAS-FORT WORTH METROPLEX	48	439	1050.08	23104	DALLAS-FORT WORTH-ARLINGTON	MODERATE	Y
DALLAS-FORT WORTH METROPLEX	48	439	1050.09	23104	DALLAS-FORT WORTH-ARLINGTON	MODERATE	Y
DALLAS-FORT WORTH METROPLEX	48	439	1052.01	23104	DALLAS-FORT WORTH-ARLINGTON	LOW	Y
DALLAS-FORT WORTH METROPLEX	48	439	1052.03	23104	DALLAS-FORT WORTH-ARLINGTON	MODERATE	N
DALLAS-FORT WORTH METROPLEX	48	439	1052.04	23104	DALLAS-FORT WORTH-ARLINGTON	LOW	Y
DALLAS-FORT WORTH METROPLEX	48	439	1052.06	23104	DALLAS-FORT WORTH-ARLINGTON	LOW	Y
DALLAS-FORT WORTH METROPLEX	48	439	1052.07	23104	DALLAS-FORT WORTH-ARLINGTON	LOW	Y
DALLAS-FORT WORTH METROPLEX	48	439	1054.03	23104	DALLAS-FORT WORTH-ARLINGTON	UPPER	N
DALLAS-FORT WORTH METROPLEX	48	439	1054.04	23104	DALLAS-FORT WORTH-ARLINGTON	UPPER	N
DALLAS-FORT WORTH METROPLEX	48	439	1054.05	23104	DALLAS-FORT WORTH-ARLINGTON	UPPER	N
DALLAS-FORT WORTH METROPLEX	48	439	1054.07	23104	DALLAS-FORT WORTH-ARLINGTON	MIDDLE	N
DALLAS-FORT WORTH METROPLEX	48	439	1054.08	23104	DALLAS-FORT WORTH-ARLINGTON	UPPER	N
DALLAS-FORT WORTH METROPLEX	48	439	1055.02	23104	DALLAS-FORT WORTH-ARLINGTON	MIDDLE	Y
DALLAS-FORT WORTH METROPLEX	48	439	1055.03	23104	DALLAS-FORT WORTH-ARLINGTON	MIDDLE	N
DALLAS-FORT WORTH METROPLEX	48	439	1055.05	23104	DALLAS-FORT WORTH-ARLINGTON	MIDDLE	Y
DALLAS-FORT WORTH METROPLEX	48	439	1055.11	23104	DALLAS-FORT WORTH-ARLINGTON	MODERATE	Y

*MINORITY: "Y" = 50% OR GREATER

COMERICA BANK
CENSUS TRACT LISTINGS
TEXAS
ASSESSMENT AREA

ASSESSMENT AREA	STATE	COUNTY	CENSUS TRACT	MSA/MD	MSA NAME	TRACT INCOME LEVEL	*MINORITY
DALLAS-FORT WORTH METROPLEX	48	439	1055.12	23104	DALLAS-FORT WORTH-ARLINGTON	MIDDLE	Y
DALLAS-FORT WORTH METROPLEX	48	439	1055.13	23104	DALLAS-FORT WORTH-ARLINGTON	LOW	Y
DALLAS-FORT WORTH METROPLEX	48	439	1055.14	23104	DALLAS-FORT WORTH-ARLINGTON	MODERATE	Y
DALLAS-FORT WORTH METROPLEX	48	439	1055.15	23104	DALLAS-FORT WORTH-ARLINGTON	MIDDLE	Y
DALLAS-FORT WORTH METROPLEX	48	439	1055.16	23104	DALLAS-FORT WORTH-ARLINGTON	MIDDLE	Y
DALLAS-FORT WORTH METROPLEX	48	439	1055.17	23104	DALLAS-FORT WORTH-ARLINGTON	MODERATE	Y
DALLAS-FORT WORTH METROPLEX	48	439	1055.18	23104	DALLAS-FORT WORTH-ARLINGTON	MIDDLE	N
DALLAS-FORT WORTH METROPLEX	48	439	1055.19	23104	DALLAS-FORT WORTH-ARLINGTON	UPPER	N
DALLAS-FORT WORTH METROPLEX	48	439	1055.20	23104	DALLAS-FORT WORTH-ARLINGTON	UPPER	N
DALLAS-FORT WORTH METROPLEX	48	439	1056.00	23104	DALLAS-FORT WORTH-ARLINGTON	MIDDLE	Y
DALLAS-FORT WORTH METROPLEX	48	439	1057.01	23104	DALLAS-FORT WORTH-ARLINGTON	MIDDLE	Y
DALLAS-FORT WORTH METROPLEX	48	439	1057.03	23104	DALLAS-FORT WORTH-ARLINGTON	MIDDLE	Y
DALLAS-FORT WORTH METROPLEX	48	439	1057.05	23104	DALLAS-FORT WORTH-ARLINGTON	MODERATE	Y
DALLAS-FORT WORTH METROPLEX	48	439	1057.06	23104	DALLAS-FORT WORTH-ARLINGTON	MODERATE	Y
DALLAS-FORT WORTH METROPLEX	48	439	1058.00	23104	DALLAS-FORT WORTH-ARLINGTON	MODERATE	Y
DALLAS-FORT WORTH METROPLEX	48	439	1059.01	23104	DALLAS-FORT WORTH-ARLINGTON	MODERATE	Y
DALLAS-FORT WORTH METROPLEX	48	439	1059.02	23104	DALLAS-FORT WORTH-ARLINGTON	LOW	Y
DALLAS-FORT WORTH METROPLEX	48	439	1060.02	23104	DALLAS-FORT WORTH-ARLINGTON	MODERATE	Y
DALLAS-FORT WORTH METROPLEX	48	439	1060.04	23104	DALLAS-FORT WORTH-ARLINGTON	MODERATE	Y
DALLAS-FORT WORTH METROPLEX	48	439	1060.05	23104	DALLAS-FORT WORTH-ARLINGTON	MIDDLE	Y
DALLAS-FORT WORTH METROPLEX	48	439	1060.06	23104	DALLAS-FORT WORTH-ARLINGTON	MODERATE	Y
DALLAS-FORT WORTH METROPLEX	48	439	1061.01	23104	DALLAS-FORT WORTH-ARLINGTON	MODERATE	Y
DALLAS-FORT WORTH METROPLEX	48	439	1061.02	23104	DALLAS-FORT WORTH-ARLINGTON	LOW	Y
DALLAS-FORT WORTH METROPLEX	48	439	1062.01	23104	DALLAS-FORT WORTH-ARLINGTON	MODERATE	Y
DALLAS-FORT WORTH METROPLEX	48	439	1062.02	23104	DALLAS-FORT WORTH-ARLINGTON	LOW	Y
DALLAS-FORT WORTH METROPLEX	48	439	1063.00	23104	DALLAS-FORT WORTH-ARLINGTON	MODERATE	Y
DALLAS-FORT WORTH METROPLEX	48	439	1064.00	23104	DALLAS-FORT WORTH-ARLINGTON	MODERATE	Y
DALLAS-FORT WORTH METROPLEX	48	439	1065.02	23104	DALLAS-FORT WORTH-ARLINGTON	MODERATE	Y
DALLAS-FORT WORTH METROPLEX	48	439	1065.03	23104	DALLAS-FORT WORTH-ARLINGTON	MODERATE	Y
DALLAS-FORT WORTH METROPLEX	48	439	1065.07	23104	DALLAS-FORT WORTH-ARLINGTON	MODERATE	N
DALLAS-FORT WORTH METROPLEX	48	439	1065.09	23104	DALLAS-FORT WORTH-ARLINGTON	UPPER	Y
DALLAS-FORT WORTH METROPLEX	48	439	1065.12	23104	DALLAS-FORT WORTH-ARLINGTON	MIDDLE	Y
DALLAS-FORT WORTH METROPLEX	48	439	1065.13	23104	DALLAS-FORT WORTH-ARLINGTON	MODERATE	Y
DALLAS-FORT WORTH METROPLEX	48	439	1065.14	23104	DALLAS-FORT WORTH-ARLINGTON	MIDDLE	Y
DALLAS-FORT WORTH METROPLEX	48	439	1065.15	23104	DALLAS-FORT WORTH-ARLINGTON	MODERATE	Y

*MINORITY: "Y" = 50% OR GREATER

COMERICA BANK
CENSUS TRACT LISTINGS
TEXAS
ASSESSMENT AREA

ASSESSMENT AREA	STATE	COUNTY	CENSUS TRACT	MSA/MD	MSA NAME	TRACT INCOME LEVEL	*MINORITY
DALLAS-FORT WORTH METROPLEX	48	439	1065.18	23104	DALLAS-FORT WORTH-ARLINGTON	MODERATE	Y
DALLAS-FORT WORTH METROPLEX	48	439	1065.19	23104	DALLAS-FORT WORTH-ARLINGTON	NA	Y
DALLAS-FORT WORTH METROPLEX	48	439	1065.20	23104	DALLAS-FORT WORTH-ARLINGTON	MODERATE	Y
DALLAS-FORT WORTH METROPLEX	48	439	1065.21	23104	DALLAS-FORT WORTH-ARLINGTON	MIDDLE	Y
DALLAS-FORT WORTH METROPLEX	48	439	1065.22	23104	DALLAS-FORT WORTH-ARLINGTON	MODERATE	Y
DALLAS-FORT WORTH METROPLEX	48	439	1065.23	23104	DALLAS-FORT WORTH-ARLINGTON	MODERATE	Y
DALLAS-FORT WORTH METROPLEX	48	439	1065.24	23104	DALLAS-FORT WORTH-ARLINGTON	MIDDLE	Y
DALLAS-FORT WORTH METROPLEX	48	439	1065.25	23104	DALLAS-FORT WORTH-ARLINGTON	UPPER	Y
DALLAS-FORT WORTH METROPLEX	48	439	1065.26	23104	DALLAS-FORT WORTH-ARLINGTON	UPPER	Y
DALLAS-FORT WORTH METROPLEX	48	439	1066.00	23104	DALLAS-FORT WORTH-ARLINGTON	LOW	Y
DALLAS-FORT WORTH METROPLEX	48	439	1067.00	23104	DALLAS-FORT WORTH-ARLINGTON	MIDDLE	N
DALLAS-FORT WORTH METROPLEX	48	439	1101.02	23104	DALLAS-FORT WORTH-ARLINGTON	MODERATE	Y
DALLAS-FORT WORTH METROPLEX	48	439	1101.03	23104	DALLAS-FORT WORTH-ARLINGTON	MODERATE	Y
DALLAS-FORT WORTH METROPLEX	48	439	1101.04	23104	DALLAS-FORT WORTH-ARLINGTON	MIDDLE	Y
DALLAS-FORT WORTH METROPLEX	48	439	1102.02	23104	DALLAS-FORT WORTH-ARLINGTON	MODERATE	Y
DALLAS-FORT WORTH METROPLEX	48	439	1102.04	23104	DALLAS-FORT WORTH-ARLINGTON	MODERATE	Y
DALLAS-FORT WORTH METROPLEX	48	439	1102.05	23104	DALLAS-FORT WORTH-ARLINGTON	MIDDLE	Y
DALLAS-FORT WORTH METROPLEX	48	439	1102.06	23104	DALLAS-FORT WORTH-ARLINGTON	MODERATE	Y
DALLAS-FORT WORTH METROPLEX	48	439	1103.01	23104	DALLAS-FORT WORTH-ARLINGTON	MODERATE	Y
DALLAS-FORT WORTH METROPLEX	48	439	1103.02	23104	DALLAS-FORT WORTH-ARLINGTON	MODERATE	Y
DALLAS-FORT WORTH METROPLEX	48	439	1104.01	23104	DALLAS-FORT WORTH-ARLINGTON	MIDDLE	N
DALLAS-FORT WORTH METROPLEX	48	439	1104.02	23104	DALLAS-FORT WORTH-ARLINGTON	MODERATE	Y
DALLAS-FORT WORTH METROPLEX	48	439	1105.00	23104	DALLAS-FORT WORTH-ARLINGTON	MODERATE	Y
DALLAS-FORT WORTH METROPLEX	48	439	1106.00	23104	DALLAS-FORT WORTH-ARLINGTON	MODERATE	N
DALLAS-FORT WORTH METROPLEX	48	439	1107.03	23104	DALLAS-FORT WORTH-ARLINGTON	MODERATE	N
DALLAS-FORT WORTH METROPLEX	48	439	1107.04	23104	DALLAS-FORT WORTH-ARLINGTON	MIDDLE	N
DALLAS-FORT WORTH METROPLEX	48	439	1107.05	23104	DALLAS-FORT WORTH-ARLINGTON	MIDDLE	N
DALLAS-FORT WORTH METROPLEX	48	439	1107.06	23104	DALLAS-FORT WORTH-ARLINGTON	MODERATE	Y
DALLAS-FORT WORTH METROPLEX	48	439	1108.05	23104	DALLAS-FORT WORTH-ARLINGTON	MIDDLE	N
DALLAS-FORT WORTH METROPLEX	48	439	1108.06	23104	DALLAS-FORT WORTH-ARLINGTON	UPPER	N
DALLAS-FORT WORTH METROPLEX	48	439	1108.07	23104	DALLAS-FORT WORTH-ARLINGTON	MIDDLE	N
DALLAS-FORT WORTH METROPLEX	48	439	1108.08	23104	DALLAS-FORT WORTH-ARLINGTON	UPPER	N
DALLAS-FORT WORTH METROPLEX	48	439	1108.09	23104	DALLAS-FORT WORTH-ARLINGTON	UPPER	N
DALLAS-FORT WORTH METROPLEX	48	439	1109.01	23104	DALLAS-FORT WORTH-ARLINGTON	UPPER	N
DALLAS-FORT WORTH METROPLEX	48	439	1109.03	23104	DALLAS-FORT WORTH-ARLINGTON	UPPER	N

*MINORITY: "Y" = 50% OR GREATER

COMERICA BANK
CENSUS TRACT LISTINGS
TEXAS
ASSESSMENT AREA

ASSESSMENT AREA	STATE	COUNTY	CENSUS TRACT	MSA/MD	MSA NAME	TRACT INCOME LEVEL	*MINORITY
DALLAS-FORT WORTH METROPLEX	48	439	1109.05	23104	DALLAS-FORT WORTH-ARLINGTON	UPPER	N
DALLAS-FORT WORTH METROPLEX	48	439	1109.06	23104	DALLAS-FORT WORTH-ARLINGTON	MIDDLE	N
DALLAS-FORT WORTH METROPLEX	48	439	1109.07	23104	DALLAS-FORT WORTH-ARLINGTON	UPPER	N
DALLAS-FORT WORTH METROPLEX	48	439	1110.03	23104	DALLAS-FORT WORTH-ARLINGTON	MIDDLE	Y
DALLAS-FORT WORTH METROPLEX	48	439	1110.10	23104	DALLAS-FORT WORTH-ARLINGTON	MIDDLE	N
DALLAS-FORT WORTH METROPLEX	48	439	1110.15	23104	DALLAS-FORT WORTH-ARLINGTON	MODERATE	N
DALLAS-FORT WORTH METROPLEX	48	439	1110.18	23104	DALLAS-FORT WORTH-ARLINGTON	UPPER	N
DALLAS-FORT WORTH METROPLEX	48	439	1110.19	23104	DALLAS-FORT WORTH-ARLINGTON	MODERATE	Y
DALLAS-FORT WORTH METROPLEX	48	439	1110.20	23104	DALLAS-FORT WORTH-ARLINGTON	MODERATE	Y
DALLAS-FORT WORTH METROPLEX	48	439	1110.21	23104	DALLAS-FORT WORTH-ARLINGTON	MIDDLE	Y
DALLAS-FORT WORTH METROPLEX	48	439	1110.22	23104	DALLAS-FORT WORTH-ARLINGTON	MIDDLE	Y
DALLAS-FORT WORTH METROPLEX	48	439	1110.23	23104	DALLAS-FORT WORTH-ARLINGTON	MIDDLE	Y
DALLAS-FORT WORTH METROPLEX	48	439	1110.24	23104	DALLAS-FORT WORTH-ARLINGTON	MIDDLE	Y
DALLAS-FORT WORTH METROPLEX	48	439	1110.25	23104	DALLAS-FORT WORTH-ARLINGTON	MIDDLE	Y
DALLAS-FORT WORTH METROPLEX	48	439	1110.26	23104	DALLAS-FORT WORTH-ARLINGTON	MODERATE	Y
DALLAS-FORT WORTH METROPLEX	48	439	1110.27	23104	DALLAS-FORT WORTH-ARLINGTON	MIDDLE	Y
DALLAS-FORT WORTH METROPLEX	48	439	1110.28	23104	DALLAS-FORT WORTH-ARLINGTON	MIDDLE	Y
DALLAS-FORT WORTH METROPLEX	48	439	1110.29	23104	DALLAS-FORT WORTH-ARLINGTON	MIDDLE	N
DALLAS-FORT WORTH METROPLEX	48	439	1110.30	23104	DALLAS-FORT WORTH-ARLINGTON	MIDDLE	N
DALLAS-FORT WORTH METROPLEX	48	439	1110.31	23104	DALLAS-FORT WORTH-ARLINGTON	UPPER	Y
DALLAS-FORT WORTH METROPLEX	48	439	1110.32	23104	DALLAS-FORT WORTH-ARLINGTON	UPPER	Y
DALLAS-FORT WORTH METROPLEX	48	439	1110.33	23104	DALLAS-FORT WORTH-ARLINGTON	UPPER	Y
DALLAS-FORT WORTH METROPLEX	48	439	1111.02	23104	DALLAS-FORT WORTH-ARLINGTON	MODERATE	Y
DALLAS-FORT WORTH METROPLEX	48	439	1111.03	23104	DALLAS-FORT WORTH-ARLINGTON	MODERATE	Y
DALLAS-FORT WORTH METROPLEX	48	439	1111.04	23104	DALLAS-FORT WORTH-ARLINGTON	MODERATE	Y
DALLAS-FORT WORTH METROPLEX	48	439	1112.02	23104	DALLAS-FORT WORTH-ARLINGTON	MODERATE	Y
DALLAS-FORT WORTH METROPLEX	48	439	1112.03	23104	DALLAS-FORT WORTH-ARLINGTON	MIDDLE	Y
DALLAS-FORT WORTH METROPLEX	48	439	1112.04	23104	DALLAS-FORT WORTH-ARLINGTON	MIDDLE	N
DALLAS-FORT WORTH METROPLEX	48	439	1113.04	23104	DALLAS-FORT WORTH-ARLINGTON	UPPER	N
DALLAS-FORT WORTH METROPLEX	48	439	1113.06	23104	DALLAS-FORT WORTH-ARLINGTON	MIDDLE	Y
DALLAS-FORT WORTH METROPLEX	48	439	1113.07	23104	DALLAS-FORT WORTH-ARLINGTON	MODERATE	Y
DALLAS-FORT WORTH METROPLEX	48	439	1113.08	23104	DALLAS-FORT WORTH-ARLINGTON	MIDDLE	N
DALLAS-FORT WORTH METROPLEX	48	439	1113.09	23104	DALLAS-FORT WORTH-ARLINGTON	MIDDLE	Y
DALLAS-FORT WORTH METROPLEX	48	439	1113.11	23104	DALLAS-FORT WORTH-ARLINGTON	UPPER	N
DALLAS-FORT WORTH METROPLEX	48	439	1113.12	23104	DALLAS-FORT WORTH-ARLINGTON	UPPER	N

*MINORITY: "Y" = 50% OR GREATER

COMERICA BANK
CENSUS TRACT LISTINGS
TEXAS
ASSESSMENT AREA

ASSESSMENT AREA	STATE	COUNTY	CENSUS TRACT	MSA/MD	MSA NAME	TRACT INCOME LEVEL	*MINORITY
DALLAS-FORT WORTH METROPLEX	48	439	1113.14	23104	DALLAS-FORT WORTH-ARLINGTON	UPPER	Y
DALLAS-FORT WORTH METROPLEX	48	439	1113.15	23104	DALLAS-FORT WORTH-ARLINGTON	MIDDLE	Y
DALLAS-FORT WORTH METROPLEX	48	439	1113.16	23104	DALLAS-FORT WORTH-ARLINGTON	MIDDLE	Y
DALLAS-FORT WORTH METROPLEX	48	439	1113.17	23104	DALLAS-FORT WORTH-ARLINGTON	UPPER	N
DALLAS-FORT WORTH METROPLEX	48	439	1113.18	23104	DALLAS-FORT WORTH-ARLINGTON	MIDDLE	N
DALLAS-FORT WORTH METROPLEX	48	439	1113.19	23104	DALLAS-FORT WORTH-ARLINGTON	UPPER	Y
DALLAS-FORT WORTH METROPLEX	48	439	1113.20	23104	DALLAS-FORT WORTH-ARLINGTON	UPPER	Y
DALLAS-FORT WORTH METROPLEX	48	439	1114.02	23104	DALLAS-FORT WORTH-ARLINGTON	MIDDLE	N
DALLAS-FORT WORTH METROPLEX	48	439	1114.05	23104	DALLAS-FORT WORTH-ARLINGTON	MODERATE	N
DALLAS-FORT WORTH METROPLEX	48	439	1114.06	23104	DALLAS-FORT WORTH-ARLINGTON	UPPER	N
DALLAS-FORT WORTH METROPLEX	48	439	1114.07	23104	DALLAS-FORT WORTH-ARLINGTON	UPPER	N
DALLAS-FORT WORTH METROPLEX	48	439	1114.08	23104	DALLAS-FORT WORTH-ARLINGTON	UPPER	N
DALLAS-FORT WORTH METROPLEX	48	439	1114.09	23104	DALLAS-FORT WORTH-ARLINGTON	UPPER	N
DALLAS-FORT WORTH METROPLEX	48	439	1114.10	23104	DALLAS-FORT WORTH-ARLINGTON	MODERATE	Y
DALLAS-FORT WORTH METROPLEX	48	439	1114.11	23104	DALLAS-FORT WORTH-ARLINGTON	UPPER	N
DALLAS-FORT WORTH METROPLEX	48	439	1115.05	23104	DALLAS-FORT WORTH-ARLINGTON	MIDDLE	N
DALLAS-FORT WORTH METROPLEX	48	439	1115.06	23104	DALLAS-FORT WORTH-ARLINGTON	MIDDLE	N
DALLAS-FORT WORTH METROPLEX	48	439	1115.13	23104	DALLAS-FORT WORTH-ARLINGTON	MIDDLE	Y
DALLAS-FORT WORTH METROPLEX	48	439	1115.14	23104	DALLAS-FORT WORTH-ARLINGTON	MIDDLE	Y
DALLAS-FORT WORTH METROPLEX	48	439	1115.16	23104	DALLAS-FORT WORTH-ARLINGTON	MIDDLE	Y
DALLAS-FORT WORTH METROPLEX	48	439	1115.22	23104	DALLAS-FORT WORTH-ARLINGTON	MODERATE	Y
DALLAS-FORT WORTH METROPLEX	48	439	1115.25	23104	DALLAS-FORT WORTH-ARLINGTON	MIDDLE	Y
DALLAS-FORT WORTH METROPLEX	48	439	1115.26	23104	DALLAS-FORT WORTH-ARLINGTON	MIDDLE	Y
DALLAS-FORT WORTH METROPLEX	48	439	1115.29	23104	DALLAS-FORT WORTH-ARLINGTON	UPPER	N
DALLAS-FORT WORTH METROPLEX	48	439	1115.30	23104	DALLAS-FORT WORTH-ARLINGTON	UPPER	N
DALLAS-FORT WORTH METROPLEX	48	439	1115.31	23104	DALLAS-FORT WORTH-ARLINGTON	MIDDLE	N
DALLAS-FORT WORTH METROPLEX	48	439	1115.32	23104	DALLAS-FORT WORTH-ARLINGTON	MIDDLE	N
DALLAS-FORT WORTH METROPLEX	48	439	1115.33	23104	DALLAS-FORT WORTH-ARLINGTON	UPPER	N
DALLAS-FORT WORTH METROPLEX	48	439	1115.34	23104	DALLAS-FORT WORTH-ARLINGTON	MIDDLE	N
DALLAS-FORT WORTH METROPLEX	48	439	1115.36	23104	DALLAS-FORT WORTH-ARLINGTON	MODERATE	Y
DALLAS-FORT WORTH METROPLEX	48	439	1115.38	23104	DALLAS-FORT WORTH-ARLINGTON	MIDDLE	Y
DALLAS-FORT WORTH METROPLEX	48	439	1115.40	23104	DALLAS-FORT WORTH-ARLINGTON	MIDDLE	Y
DALLAS-FORT WORTH METROPLEX	48	439	1115.41	23104	DALLAS-FORT WORTH-ARLINGTON	MIDDLE	Y
DALLAS-FORT WORTH METROPLEX	48	439	1115.42	23104	DALLAS-FORT WORTH-ARLINGTON	UPPER	Y
DALLAS-FORT WORTH METROPLEX	48	439	1115.43	23104	DALLAS-FORT WORTH-ARLINGTON	MIDDLE	Y

*MINORITY: "Y" = 50% OR GREATER

COMERICA BANK
CENSUS TRACT LISTINGS
TEXAS
ASSESSMENT AREA

ASSESSMENT AREA	STATE	COUNTY	CENSUS TRACT	MSA/MD	MSA NAME	TRACT INCOME LEVEL	*MINORITY
DALLAS-FORT WORTH METROPLEX	48	439	1115.44	23104	DALLAS-FORT WORTH-ARLINGTON	MIDDLE	Y
DALLAS-FORT WORTH METROPLEX	48	439	1115.45	23104	DALLAS-FORT WORTH-ARLINGTON	UPPER	N
DALLAS-FORT WORTH METROPLEX	48	439	1115.46	23104	DALLAS-FORT WORTH-ARLINGTON	UPPER	N
DALLAS-FORT WORTH METROPLEX	48	439	1115.51	23104	DALLAS-FORT WORTH-ARLINGTON	UPPER	Y
DALLAS-FORT WORTH METROPLEX	48	439	1115.52	23104	DALLAS-FORT WORTH-ARLINGTON	MIDDLE	N
DALLAS-FORT WORTH METROPLEX	48	439	1115.53	23104	DALLAS-FORT WORTH-ARLINGTON	MODERATE	Y
DALLAS-FORT WORTH METROPLEX	48	439	1115.54	23104	DALLAS-FORT WORTH-ARLINGTON	UPPER	Y
DALLAS-FORT WORTH METROPLEX	48	439	1115.55	23104	DALLAS-FORT WORTH-ARLINGTON	UPPER	Y
DALLAS-FORT WORTH METROPLEX	48	439	1115.56	23104	DALLAS-FORT WORTH-ARLINGTON	MODERATE	Y
DALLAS-FORT WORTH METROPLEX	48	439	1115.57	23104	DALLAS-FORT WORTH-ARLINGTON	MODERATE	Y
DALLAS-FORT WORTH METROPLEX	48	439	1115.58	23104	DALLAS-FORT WORTH-ARLINGTON	MODERATE	Y
DALLAS-FORT WORTH METROPLEX	48	439	1115.59	23104	DALLAS-FORT WORTH-ARLINGTON	LOW	Y
DALLAS-FORT WORTH METROPLEX	48	439	1115.60	23104	DALLAS-FORT WORTH-ARLINGTON	MIDDLE	Y
DALLAS-FORT WORTH METROPLEX	48	439	1115.61	23104	DALLAS-FORT WORTH-ARLINGTON	MIDDLE	Y
DALLAS-FORT WORTH METROPLEX	48	439	1115.62	23104	DALLAS-FORT WORTH-ARLINGTON	UPPER	Y
DALLAS-FORT WORTH METROPLEX	48	439	1115.63	23104	DALLAS-FORT WORTH-ARLINGTON	UPPER	Y
DALLAS-FORT WORTH METROPLEX	48	439	1115.64	23104	DALLAS-FORT WORTH-ARLINGTON	MIDDLE	Y
DALLAS-FORT WORTH METROPLEX	48	439	1115.65	23104	DALLAS-FORT WORTH-ARLINGTON	UPPER	Y
DALLAS-FORT WORTH METROPLEX	48	439	1115.66	23104	DALLAS-FORT WORTH-ARLINGTON	UPPER	Y
DALLAS-FORT WORTH METROPLEX	48	439	1115.67	23104	DALLAS-FORT WORTH-ARLINGTON	MIDDLE	Y
DALLAS-FORT WORTH METROPLEX	48	439	1115.68	23104	DALLAS-FORT WORTH-ARLINGTON	MIDDLE	Y
DALLAS-FORT WORTH METROPLEX	48	439	1115.69	23104	DALLAS-FORT WORTH-ARLINGTON	MODERATE	Y
DALLAS-FORT WORTH METROPLEX	48	439	1115.70	23104	DALLAS-FORT WORTH-ARLINGTON	MODERATE	Y
DALLAS-FORT WORTH METROPLEX	48	439	1115.71	23104	DALLAS-FORT WORTH-ARLINGTON	MODERATE	Y
DALLAS-FORT WORTH METROPLEX	48	439	1115.72	23104	DALLAS-FORT WORTH-ARLINGTON	UPPER	Y
DALLAS-FORT WORTH METROPLEX	48	439	1130.03	23104	DALLAS-FORT WORTH-ARLINGTON	UPPER	Y
DALLAS-FORT WORTH METROPLEX	48	439	1130.04	23104	DALLAS-FORT WORTH-ARLINGTON	UPPER	N
DALLAS-FORT WORTH METROPLEX	48	439	1130.05	23104	DALLAS-FORT WORTH-ARLINGTON	MODERATE	Y
DALLAS-FORT WORTH METROPLEX	48	439	1130.06	23104	DALLAS-FORT WORTH-ARLINGTON	MODERATE	Y
DALLAS-FORT WORTH METROPLEX	48	439	1130.07	23104	DALLAS-FORT WORTH-ARLINGTON	MODERATE	Y
DALLAS-FORT WORTH METROPLEX	48	439	1131.02	23104	DALLAS-FORT WORTH-ARLINGTON	UPPER	Y
DALLAS-FORT WORTH METROPLEX	48	439	1131.04	23104	DALLAS-FORT WORTH-ARLINGTON	MODERATE	Y
DALLAS-FORT WORTH METROPLEX	48	439	1131.07	23104	DALLAS-FORT WORTH-ARLINGTON	UPPER	N
DALLAS-FORT WORTH METROPLEX	48	439	1131.08	23104	DALLAS-FORT WORTH-ARLINGTON	UPPER	N
DALLAS-FORT WORTH METROPLEX	48	439	1131.09	23104	DALLAS-FORT WORTH-ARLINGTON	MIDDLE	Y

*MINORITY: "Y" = 50% OR GREATER

COMERICA BANK
CENSUS TRACT LISTINGS
TEXAS
ASSESSMENT AREA

ASSESSMENT AREA	STATE	COUNTY	CENSUS TRACT	MSA/MD	MSA NAME	TRACT INCOME LEVEL	*MINORITY
DALLAS-FORT WORTH METROPLEX	48	439	1131.10	23104	DALLAS-FORT WORTH-ARLINGTON	MODERATE	Y
DALLAS-FORT WORTH METROPLEX	48	439	1131.12	23104	DALLAS-FORT WORTH-ARLINGTON	UPPER	N
DALLAS-FORT WORTH METROPLEX	48	439	1131.15	23104	DALLAS-FORT WORTH-ARLINGTON	MODERATE	Y
DALLAS-FORT WORTH METROPLEX	48	439	1131.16	23104	DALLAS-FORT WORTH-ARLINGTON	MODERATE	Y
DALLAS-FORT WORTH METROPLEX	48	439	1131.17	23104	DALLAS-FORT WORTH-ARLINGTON	LOW	Y
DALLAS-FORT WORTH METROPLEX	48	439	1131.18	23104	DALLAS-FORT WORTH-ARLINGTON	MODERATE	Y
DALLAS-FORT WORTH METROPLEX	48	439	1131.19	23104	DALLAS-FORT WORTH-ARLINGTON	MIDDLE	Y
DALLAS-FORT WORTH METROPLEX	48	439	1131.20	23104	DALLAS-FORT WORTH-ARLINGTON	UPPER	Y
DALLAS-FORT WORTH METROPLEX	48	439	1131.21	23104	DALLAS-FORT WORTH-ARLINGTON	NA	Y
DALLAS-FORT WORTH METROPLEX	48	439	1131.22	23104	DALLAS-FORT WORTH-ARLINGTON	MIDDLE	Y
DALLAS-FORT WORTH METROPLEX	48	439	1132.06	23104	DALLAS-FORT WORTH-ARLINGTON	MODERATE	N
DALLAS-FORT WORTH METROPLEX	48	439	1132.07	23104	DALLAS-FORT WORTH-ARLINGTON	UPPER	N
DALLAS-FORT WORTH METROPLEX	48	439	1132.10	23104	DALLAS-FORT WORTH-ARLINGTON	UPPER	N
DALLAS-FORT WORTH METROPLEX	48	439	1132.12	23104	DALLAS-FORT WORTH-ARLINGTON	UPPER	N
DALLAS-FORT WORTH METROPLEX	48	439	1132.13	23104	DALLAS-FORT WORTH-ARLINGTON	MODERATE	N
DALLAS-FORT WORTH METROPLEX	48	439	1132.14	23104	DALLAS-FORT WORTH-ARLINGTON	MIDDLE	N
DALLAS-FORT WORTH METROPLEX	48	439	1132.15	23104	DALLAS-FORT WORTH-ARLINGTON	MIDDLE	N
DALLAS-FORT WORTH METROPLEX	48	439	1132.16	23104	DALLAS-FORT WORTH-ARLINGTON	MIDDLE	N
DALLAS-FORT WORTH METROPLEX	48	439	1132.17	23104	DALLAS-FORT WORTH-ARLINGTON	MIDDLE	N
DALLAS-FORT WORTH METROPLEX	48	439	1132.18	23104	DALLAS-FORT WORTH-ARLINGTON	UPPER	N
DALLAS-FORT WORTH METROPLEX	48	439	1132.21	23104	DALLAS-FORT WORTH-ARLINGTON	MIDDLE	N
DALLAS-FORT WORTH METROPLEX	48	439	1132.22	23104	DALLAS-FORT WORTH-ARLINGTON	MODERATE	Y
DALLAS-FORT WORTH METROPLEX	48	439	1132.23	23104	DALLAS-FORT WORTH-ARLINGTON	MODERATE	N
DALLAS-FORT WORTH METROPLEX	48	439	1133.01	23104	DALLAS-FORT WORTH-ARLINGTON	MIDDLE	N
DALLAS-FORT WORTH METROPLEX	48	439	1133.02	23104	DALLAS-FORT WORTH-ARLINGTON	MODERATE	N
DALLAS-FORT WORTH METROPLEX	48	439	1134.03	23104	DALLAS-FORT WORTH-ARLINGTON	MIDDLE	N
DALLAS-FORT WORTH METROPLEX	48	439	1134.04	23104	DALLAS-FORT WORTH-ARLINGTON	MODERATE	N
DALLAS-FORT WORTH METROPLEX	48	439	1134.07	23104	DALLAS-FORT WORTH-ARLINGTON	MODERATE	Y
DALLAS-FORT WORTH METROPLEX	48	439	1134.08	23104	DALLAS-FORT WORTH-ARLINGTON	MIDDLE	N
DALLAS-FORT WORTH METROPLEX	48	439	1134.09	23104	DALLAS-FORT WORTH-ARLINGTON	MIDDLE	N
DALLAS-FORT WORTH METROPLEX	48	439	1134.10	23104	DALLAS-FORT WORTH-ARLINGTON	MODERATE	Y
DALLAS-FORT WORTH METROPLEX	48	439	1135.09	23104	DALLAS-FORT WORTH-ARLINGTON	MODERATE	Y
DALLAS-FORT WORTH METROPLEX	48	439	1135.10	23104	DALLAS-FORT WORTH-ARLINGTON	MIDDLE	Y
DALLAS-FORT WORTH METROPLEX	48	439	1135.11	23104	DALLAS-FORT WORTH-ARLINGTON	MIDDLE	Y
DALLAS-FORT WORTH METROPLEX	48	439	1135.12	23104	DALLAS-FORT WORTH-ARLINGTON	MIDDLE	N

*MINORITY: "Y" = 50% OR GREATER

COMERICA BANK
CENSUS TRACT LISTINGS
TEXAS
ASSESSMENT AREA

ASSESSMENT AREA	STATE	COUNTY	CENSUS TRACT	MSA/MD	MSA NAME	TRACT INCOME LEVEL	*MINORITY
DALLAS-FORT WORTH METROPLEX	48	439	1135.13	23104	DALLAS-FORT WORTH-ARLINGTON	MIDDLE	Y
DALLAS-FORT WORTH METROPLEX	48	439	1135.14	23104	DALLAS-FORT WORTH-ARLINGTON	MODERATE	Y
DALLAS-FORT WORTH METROPLEX	48	439	1135.16	23104	DALLAS-FORT WORTH-ARLINGTON	MIDDLE	N
DALLAS-FORT WORTH METROPLEX	48	439	1135.17	23104	DALLAS-FORT WORTH-ARLINGTON	MIDDLE	Y
DALLAS-FORT WORTH METROPLEX	48	439	1135.19	23104	DALLAS-FORT WORTH-ARLINGTON	MIDDLE	N
DALLAS-FORT WORTH METROPLEX	48	439	1135.20	23104	DALLAS-FORT WORTH-ARLINGTON	UPPER	Y
DALLAS-FORT WORTH METROPLEX	48	439	1135.21	23104	DALLAS-FORT WORTH-ARLINGTON	MODERATE	Y
DALLAS-FORT WORTH METROPLEX	48	439	1135.22	23104	DALLAS-FORT WORTH-ARLINGTON	MODERATE	Y
DALLAS-FORT WORTH METROPLEX	48	439	1136.07	23104	DALLAS-FORT WORTH-ARLINGTON	MIDDLE	Y
DALLAS-FORT WORTH METROPLEX	48	439	1136.11	23104	DALLAS-FORT WORTH-ARLINGTON	UPPER	N
DALLAS-FORT WORTH METROPLEX	48	439	1136.12	23104	DALLAS-FORT WORTH-ARLINGTON	UPPER	N
DALLAS-FORT WORTH METROPLEX	48	439	1136.13	23104	DALLAS-FORT WORTH-ARLINGTON	UPPER	N
DALLAS-FORT WORTH METROPLEX	48	439	1136.18	23104	DALLAS-FORT WORTH-ARLINGTON	MIDDLE	N
DALLAS-FORT WORTH METROPLEX	48	439	1136.19	23104	DALLAS-FORT WORTH-ARLINGTON	MODERATE	Y
DALLAS-FORT WORTH METROPLEX	48	439	1136.22	23104	DALLAS-FORT WORTH-ARLINGTON	UPPER	N
DALLAS-FORT WORTH METROPLEX	48	439	1136.23	23104	DALLAS-FORT WORTH-ARLINGTON	UPPER	N
DALLAS-FORT WORTH METROPLEX	48	439	1136.24	23104	DALLAS-FORT WORTH-ARLINGTON	UPPER	N
DALLAS-FORT WORTH METROPLEX	48	439	1136.25	23104	DALLAS-FORT WORTH-ARLINGTON	UPPER	N
DALLAS-FORT WORTH METROPLEX	48	439	1136.26	23104	DALLAS-FORT WORTH-ARLINGTON	UPPER	N
DALLAS-FORT WORTH METROPLEX	48	439	1136.28	23104	DALLAS-FORT WORTH-ARLINGTON	MIDDLE	Y
DALLAS-FORT WORTH METROPLEX	48	439	1136.29	23104	DALLAS-FORT WORTH-ARLINGTON	UPPER	N
DALLAS-FORT WORTH METROPLEX	48	439	1136.30	23104	DALLAS-FORT WORTH-ARLINGTON	MODERATE	N
DALLAS-FORT WORTH METROPLEX	48	439	1136.32	23104	DALLAS-FORT WORTH-ARLINGTON	UPPER	N
DALLAS-FORT WORTH METROPLEX	48	439	1136.33	23104	DALLAS-FORT WORTH-ARLINGTON	UPPER	N
DALLAS-FORT WORTH METROPLEX	48	439	1136.34	23104	DALLAS-FORT WORTH-ARLINGTON	UPPER	N
DALLAS-FORT WORTH METROPLEX	48	439	1136.35	23104	DALLAS-FORT WORTH-ARLINGTON	MIDDLE	Y
DALLAS-FORT WORTH METROPLEX	48	439	1136.36	23104	DALLAS-FORT WORTH-ARLINGTON	MODERATE	N
DALLAS-FORT WORTH METROPLEX	48	439	1136.37	23104	DALLAS-FORT WORTH-ARLINGTON	MIDDLE	N
DALLAS-FORT WORTH METROPLEX	48	439	1136.38	23104	DALLAS-FORT WORTH-ARLINGTON	MIDDLE	N
DALLAS-FORT WORTH METROPLEX	48	439	1136.39	23104	DALLAS-FORT WORTH-ARLINGTON	UPPER	N
DALLAS-FORT WORTH METROPLEX	48	439	1136.40	23104	DALLAS-FORT WORTH-ARLINGTON	UPPER	N
DALLAS-FORT WORTH METROPLEX	48	439	1137.07	23104	DALLAS-FORT WORTH-ARLINGTON	UPPER	N
DALLAS-FORT WORTH METROPLEX	48	439	1137.09	23104	DALLAS-FORT WORTH-ARLINGTON	UPPER	N
DALLAS-FORT WORTH METROPLEX	48	439	1137.10	23104	DALLAS-FORT WORTH-ARLINGTON	MIDDLE	N
DALLAS-FORT WORTH METROPLEX	48	439	1137.11	23104	DALLAS-FORT WORTH-ARLINGTON	UPPER	N

*MINORITY: "Y" = 50% OR GREATER

COMERICA BANK
CENSUS TRACT LISTINGS
TEXAS
ASSESSMENT AREA

ASSESSMENT AREA	STATE	COUNTY	CENSUS TRACT	MSA/MD	MSA NAME	TRACT INCOME LEVEL	*MINORITY
DALLAS-FORT WORTH METROPLEX	48	439	1137.12	23104	DALLAS-FORT WORTH-ARLINGTON	UPPER	N
DALLAS-FORT WORTH METROPLEX	48	439	1137.13	23104	DALLAS-FORT WORTH-ARLINGTON	MODERATE	Y
DALLAS-FORT WORTH METROPLEX	48	439	1137.14	23104	DALLAS-FORT WORTH-ARLINGTON	UPPER	N
DALLAS-FORT WORTH METROPLEX	48	439	1137.15	23104	DALLAS-FORT WORTH-ARLINGTON	UPPER	N
DALLAS-FORT WORTH METROPLEX	48	439	1137.16	23104	DALLAS-FORT WORTH-ARLINGTON	UPPER	N
DALLAS-FORT WORTH METROPLEX	48	439	1138.03	23104	DALLAS-FORT WORTH-ARLINGTON	MIDDLE	N
DALLAS-FORT WORTH METROPLEX	48	439	1138.08	23104	DALLAS-FORT WORTH-ARLINGTON	MIDDLE	N
DALLAS-FORT WORTH METROPLEX	48	439	1138.09	23104	DALLAS-FORT WORTH-ARLINGTON	MIDDLE	N
DALLAS-FORT WORTH METROPLEX	48	439	1138.10	23104	DALLAS-FORT WORTH-ARLINGTON	MIDDLE	N
DALLAS-FORT WORTH METROPLEX	48	439	1138.11	23104	DALLAS-FORT WORTH-ARLINGTON	MIDDLE	Y
DALLAS-FORT WORTH METROPLEX	48	439	1138.12	23104	DALLAS-FORT WORTH-ARLINGTON	UPPER	N
DALLAS-FORT WORTH METROPLEX	48	439	1138.13	23104	DALLAS-FORT WORTH-ARLINGTON	UPPER	N
DALLAS-FORT WORTH METROPLEX	48	439	1138.14	23104	DALLAS-FORT WORTH-ARLINGTON	UPPER	N
DALLAS-FORT WORTH METROPLEX	48	439	1138.15	23104	DALLAS-FORT WORTH-ARLINGTON	UPPER	N
DALLAS-FORT WORTH METROPLEX	48	439	1138.16	23104	DALLAS-FORT WORTH-ARLINGTON	UPPER	N
DALLAS-FORT WORTH METROPLEX	48	439	1139.06	23104	DALLAS-FORT WORTH-ARLINGTON	UPPER	N
DALLAS-FORT WORTH METROPLEX	48	439	1139.08	23104	DALLAS-FORT WORTH-ARLINGTON	UPPER	N
DALLAS-FORT WORTH METROPLEX	48	439	1139.12	23104	DALLAS-FORT WORTH-ARLINGTON	UPPER	N
DALLAS-FORT WORTH METROPLEX	48	439	1139.16	23104	DALLAS-FORT WORTH-ARLINGTON	MIDDLE	Y
DALLAS-FORT WORTH METROPLEX	48	439	1139.17	23104	DALLAS-FORT WORTH-ARLINGTON	MIDDLE	Y
DALLAS-FORT WORTH METROPLEX	48	439	1139.18	23104	DALLAS-FORT WORTH-ARLINGTON	MODERATE	Y
DALLAS-FORT WORTH METROPLEX	48	439	1139.19	23104	DALLAS-FORT WORTH-ARLINGTON	UPPER	N
DALLAS-FORT WORTH METROPLEX	48	439	1139.20	23104	DALLAS-FORT WORTH-ARLINGTON	UPPER	N
DALLAS-FORT WORTH METROPLEX	48	439	1139.23	23104	DALLAS-FORT WORTH-ARLINGTON	MIDDLE	Y
DALLAS-FORT WORTH METROPLEX	48	439	1139.24	23104	DALLAS-FORT WORTH-ARLINGTON	MIDDLE	Y
DALLAS-FORT WORTH METROPLEX	48	439	1139.25	23104	DALLAS-FORT WORTH-ARLINGTON	MIDDLE	N
DALLAS-FORT WORTH METROPLEX	48	439	1139.30	23104	DALLAS-FORT WORTH-ARLINGTON	MIDDLE	Y
DALLAS-FORT WORTH METROPLEX	48	439	1139.31	23104	DALLAS-FORT WORTH-ARLINGTON	UPPER	Y
DALLAS-FORT WORTH METROPLEX	48	439	1139.32	23104	DALLAS-FORT WORTH-ARLINGTON	UPPER	Y
DALLAS-FORT WORTH METROPLEX	48	439	1139.33	23104	DALLAS-FORT WORTH-ARLINGTON	UPPER	N
DALLAS-FORT WORTH METROPLEX	48	439	1139.34	23104	DALLAS-FORT WORTH-ARLINGTON	NA	N
DALLAS-FORT WORTH METROPLEX	48	439	1139.35	23104	DALLAS-FORT WORTH-ARLINGTON	UPPER	N
DALLAS-FORT WORTH METROPLEX	48	439	1139.36	23104	DALLAS-FORT WORTH-ARLINGTON	UPPER	N
DALLAS-FORT WORTH METROPLEX	48	439	1139.37	23104	DALLAS-FORT WORTH-ARLINGTON	NA	N
DALLAS-FORT WORTH METROPLEX	48	439	1139.38	23104	DALLAS-FORT WORTH-ARLINGTON	UPPER	Y

*MINORITY: "Y" = 50% OR GREATER

COMERICA BANK
CENSUS TRACT LISTINGS
TEXAS
ASSESSMENT AREA

ASSESSMENT AREA	STATE	COUNTY	CENSUS TRACT	MSA/MD	MSA NAME	TRACT INCOME LEVEL	*MINORITY
DALLAS-FORT WORTH METROPLEX	48	439	1139.39	23104	DALLAS-FORT WORTH-ARLINGTON	UPPER	Y
DALLAS-FORT WORTH METROPLEX	48	439	1139.40	23104	DALLAS-FORT WORTH-ARLINGTON	UPPER	N
DALLAS-FORT WORTH METROPLEX	48	439	1139.41	23104	DALLAS-FORT WORTH-ARLINGTON	MIDDLE	N
DALLAS-FORT WORTH METROPLEX	48	439	1139.42	23104	DALLAS-FORT WORTH-ARLINGTON	MIDDLE	N
DALLAS-FORT WORTH METROPLEX	48	439	1139.43	23104	DALLAS-FORT WORTH-ARLINGTON	UPPER	N
DALLAS-FORT WORTH METROPLEX	48	439	1139.44	23104	DALLAS-FORT WORTH-ARLINGTON	UPPER	N
DALLAS-FORT WORTH METROPLEX	48	439	1139.45	23104	DALLAS-FORT WORTH-ARLINGTON	UPPER	N
DALLAS-FORT WORTH METROPLEX	48	439	1139.46	23104	DALLAS-FORT WORTH-ARLINGTON	UPPER	N
DALLAS-FORT WORTH METROPLEX	48	439	1139.47	23104	DALLAS-FORT WORTH-ARLINGTON	MIDDLE	N
DALLAS-FORT WORTH METROPLEX	48	439	1139.48	23104	DALLAS-FORT WORTH-ARLINGTON	MIDDLE	Y
DALLAS-FORT WORTH METROPLEX	48	439	1139.49	23104	DALLAS-FORT WORTH-ARLINGTON	UPPER	N
DALLAS-FORT WORTH METROPLEX	48	439	1139.50	23104	DALLAS-FORT WORTH-ARLINGTON	UPPER	N
DALLAS-FORT WORTH METROPLEX	48	439	1139.51	23104	DALLAS-FORT WORTH-ARLINGTON	MIDDLE	N
DALLAS-FORT WORTH METROPLEX	48	439	1139.52	23104	DALLAS-FORT WORTH-ARLINGTON	MIDDLE	N
DALLAS-FORT WORTH METROPLEX	48	439	1139.53	23104	DALLAS-FORT WORTH-ARLINGTON	UPPER	N
DALLAS-FORT WORTH METROPLEX	48	439	1139.54	23104	DALLAS-FORT WORTH-ARLINGTON	UPPER	N
DALLAS-FORT WORTH METROPLEX	48	439	1139.55	23104	DALLAS-FORT WORTH-ARLINGTON	UPPER	N
DALLAS-FORT WORTH METROPLEX	48	439	1139.56	23104	DALLAS-FORT WORTH-ARLINGTON	UPPER	N
DALLAS-FORT WORTH METROPLEX	48	439	1139.57	23104	DALLAS-FORT WORTH-ARLINGTON	UPPER	N
DALLAS-FORT WORTH METROPLEX	48	439	1139.58	23104	DALLAS-FORT WORTH-ARLINGTON	UPPER	N
DALLAS-FORT WORTH METROPLEX	48	439	1140.03	23104	DALLAS-FORT WORTH-ARLINGTON	MIDDLE	Y
DALLAS-FORT WORTH METROPLEX	48	439	1140.06	23104	DALLAS-FORT WORTH-ARLINGTON	MIDDLE	N
DALLAS-FORT WORTH METROPLEX	48	439	1140.09	23104	DALLAS-FORT WORTH-ARLINGTON	MIDDLE	Y
DALLAS-FORT WORTH METROPLEX	48	439	1140.10	23104	DALLAS-FORT WORTH-ARLINGTON	UPPER	Y
DALLAS-FORT WORTH METROPLEX	48	439	1140.11	23104	DALLAS-FORT WORTH-ARLINGTON	UPPER	Y
DALLAS-FORT WORTH METROPLEX	48	439	1140.12	23104	DALLAS-FORT WORTH-ARLINGTON	UPPER	Y
DALLAS-FORT WORTH METROPLEX	48	439	1140.13	23104	DALLAS-FORT WORTH-ARLINGTON	MODERATE	Y
DALLAS-FORT WORTH METROPLEX	48	439	1140.14	23104	DALLAS-FORT WORTH-ARLINGTON	MIDDLE	N
DALLAS-FORT WORTH METROPLEX	48	439	1140.15	23104	DALLAS-FORT WORTH-ARLINGTON	MIDDLE	N
DALLAS-FORT WORTH METROPLEX	48	439	1141.05	23104	DALLAS-FORT WORTH-ARLINGTON	UPPER	N
DALLAS-FORT WORTH METROPLEX	48	439	1141.06	23104	DALLAS-FORT WORTH-ARLINGTON	MIDDLE	N
DALLAS-FORT WORTH METROPLEX	48	439	1141.07	23104	DALLAS-FORT WORTH-ARLINGTON	UPPER	N
DALLAS-FORT WORTH METROPLEX	48	439	1141.08	23104	DALLAS-FORT WORTH-ARLINGTON	UPPER	N
DALLAS-FORT WORTH METROPLEX	48	439	1141.09	23104	DALLAS-FORT WORTH-ARLINGTON	UPPER	N
DALLAS-FORT WORTH METROPLEX	48	439	1141.10	23104	DALLAS-FORT WORTH-ARLINGTON	UPPER	N

*MINORITY: "Y" = 50% OR GREATER

COMERICA BANK
CENSUS TRACT LISTINGS
TEXAS
ASSESSMENT AREA

ASSESSMENT AREA	STATE	COUNTY	CENSUS TRACT	MSA/MD	MSA NAME	TRACT INCOME LEVEL	*MINORITY
DALLAS-FORT WORTH METROPLEX	48	439	1141.11	23104	DALLAS-FORT WORTH-ARLINGTON	UPPER	N
DALLAS-FORT WORTH METROPLEX	48	439	1141.12	23104	DALLAS-FORT WORTH-ARLINGTON	UPPER	N
DALLAS-FORT WORTH METROPLEX	48	439	1141.13	23104	DALLAS-FORT WORTH-ARLINGTON	MIDDLE	N
DALLAS-FORT WORTH METROPLEX	48	439	1142.03	23104	DALLAS-FORT WORTH-ARLINGTON	MODERATE	N
DALLAS-FORT WORTH METROPLEX	48	439	1142.04	23104	DALLAS-FORT WORTH-ARLINGTON	MIDDLE	N
DALLAS-FORT WORTH METROPLEX	48	439	1142.05	23104	DALLAS-FORT WORTH-ARLINGTON	MIDDLE	N
DALLAS-FORT WORTH METROPLEX	48	439	1142.06	23104	DALLAS-FORT WORTH-ARLINGTON	MIDDLE	N
DALLAS-FORT WORTH METROPLEX	48	439	1142.07	23104	DALLAS-FORT WORTH-ARLINGTON	UPPER	N
DALLAS-FORT WORTH METROPLEX	48	439	1216.05	23104	DALLAS-FORT WORTH-ARLINGTON	UPPER	N
DALLAS-FORT WORTH METROPLEX	48	439	1216.06	23104	DALLAS-FORT WORTH-ARLINGTON	UPPER	N
DALLAS-FORT WORTH METROPLEX	48	439	1216.08	23104	DALLAS-FORT WORTH-ARLINGTON	MIDDLE	N
DALLAS-FORT WORTH METROPLEX	48	439	1216.09	23104	DALLAS-FORT WORTH-ARLINGTON	UPPER	N
DALLAS-FORT WORTH METROPLEX	48	439	1216.10	23104	DALLAS-FORT WORTH-ARLINGTON	MIDDLE	N
DALLAS-FORT WORTH METROPLEX	48	439	1216.11	23104	DALLAS-FORT WORTH-ARLINGTON	MIDDLE	N
DALLAS-FORT WORTH METROPLEX	48	439	1216.12	23104	DALLAS-FORT WORTH-ARLINGTON	MIDDLE	N
DALLAS-FORT WORTH METROPLEX	48	439	1216.13	23104	DALLAS-FORT WORTH-ARLINGTON	MIDDLE	Y
DALLAS-FORT WORTH METROPLEX	48	439	1216.14	23104	DALLAS-FORT WORTH-ARLINGTON	LOW	Y
DALLAS-FORT WORTH METROPLEX	48	439	1216.15	23104	DALLAS-FORT WORTH-ARLINGTON	UPPER	Y
DALLAS-FORT WORTH METROPLEX	48	439	1217.02	23104	DALLAS-FORT WORTH-ARLINGTON	MIDDLE	Y
DALLAS-FORT WORTH METROPLEX	48	439	1217.03	23104	DALLAS-FORT WORTH-ARLINGTON	LOW	Y
DALLAS-FORT WORTH METROPLEX	48	439	1217.04	23104	DALLAS-FORT WORTH-ARLINGTON	LOW	Y
DALLAS-FORT WORTH METROPLEX	48	439	1219.04	23104	DALLAS-FORT WORTH-ARLINGTON	MODERATE	Y
DALLAS-FORT WORTH METROPLEX	48	439	1219.05	23104	DALLAS-FORT WORTH-ARLINGTON	LOW	Y
DALLAS-FORT WORTH METROPLEX	48	439	1219.06	23104	DALLAS-FORT WORTH-ARLINGTON	MODERATE	Y
DALLAS-FORT WORTH METROPLEX	48	439	1219.07	23104	DALLAS-FORT WORTH-ARLINGTON	LOW	Y
DALLAS-FORT WORTH METROPLEX	48	439	1219.08	23104	DALLAS-FORT WORTH-ARLINGTON	LOW	Y
DALLAS-FORT WORTH METROPLEX	48	439	1220.01	23104	DALLAS-FORT WORTH-ARLINGTON	MODERATE	Y
DALLAS-FORT WORTH METROPLEX	48	439	1220.02	23104	DALLAS-FORT WORTH-ARLINGTON	MODERATE	Y
DALLAS-FORT WORTH METROPLEX	48	439	1221.00	23104	DALLAS-FORT WORTH-ARLINGTON	MODERATE	Y
DALLAS-FORT WORTH METROPLEX	48	439	1222.00	23104	DALLAS-FORT WORTH-ARLINGTON	LOW	Y
DALLAS-FORT WORTH METROPLEX	48	439	1223.00	23104	DALLAS-FORT WORTH-ARLINGTON	MODERATE	Y
DALLAS-FORT WORTH METROPLEX	48	439	1224.01	23104	DALLAS-FORT WORTH-ARLINGTON	LOW	Y
DALLAS-FORT WORTH METROPLEX	48	439	1224.02	23104	DALLAS-FORT WORTH-ARLINGTON	MIDDLE	Y
DALLAS-FORT WORTH METROPLEX	48	439	1225.00	23104	DALLAS-FORT WORTH-ARLINGTON	MIDDLE	N
DALLAS-FORT WORTH METROPLEX	48	439	1226.00	23104	DALLAS-FORT WORTH-ARLINGTON	MIDDLE	N

*MINORITY: "Y" = 50% OR GREATER

COMERICA BANK
CENSUS TRACT LISTINGS
TEXAS
ASSESSMENT AREA

ASSESSMENT AREA	STATE	COUNTY	CENSUS TRACT	MSA/MD	MSA NAME	TRACT INCOME LEVEL	*MINORITY
DALLAS-FORT WORTH METROPLEX	48	439	1227.01	23104	DALLAS-FORT WORTH-ARLINGTON	MIDDLE	Y
DALLAS-FORT WORTH METROPLEX	48	439	1227.02	23104	DALLAS-FORT WORTH-ARLINGTON	MIDDLE	N
DALLAS-FORT WORTH METROPLEX	48	439	1228.01	23104	DALLAS-FORT WORTH-ARLINGTON	LOW	Y
DALLAS-FORT WORTH METROPLEX	48	439	1228.02	23104	DALLAS-FORT WORTH-ARLINGTON	LOW	Y
DALLAS-FORT WORTH METROPLEX	48	439	1229.01	23104	DALLAS-FORT WORTH-ARLINGTON	MODERATE	Y
DALLAS-FORT WORTH METROPLEX	48	439	1229.02	23104	DALLAS-FORT WORTH-ARLINGTON	MODERATE	Y
DALLAS-FORT WORTH METROPLEX	48	439	1230.01	23104	DALLAS-FORT WORTH-ARLINGTON	MIDDLE	N
DALLAS-FORT WORTH METROPLEX	48	439	1230.02	23104	DALLAS-FORT WORTH-ARLINGTON	UPPER	N
DALLAS-FORT WORTH METROPLEX	48	439	1231.00	23104	DALLAS-FORT WORTH-ARLINGTON	LOW	Y
DALLAS-FORT WORTH METROPLEX	48	439	1232.00	23104	DALLAS-FORT WORTH-ARLINGTON	LOW	Y
DALLAS-FORT WORTH METROPLEX	48	439	1233.01	23104	DALLAS-FORT WORTH-ARLINGTON	UPPER	N
DALLAS-FORT WORTH METROPLEX	48	439	1233.02	23104	DALLAS-FORT WORTH-ARLINGTON	UPPER	Y
DALLAS-FORT WORTH METROPLEX	48	439	1235.00	23104	DALLAS-FORT WORTH-ARLINGTON	LOW	Y
DALLAS-FORT WORTH METROPLEX	48	439	1236.00	23104	DALLAS-FORT WORTH-ARLINGTON	LOW	Y
DALLAS-FORT WORTH METROPLEX	48	439	1237.00	23104	DALLAS-FORT WORTH-ARLINGTON	UPPER	N
DALLAS-FORT WORTH METROPLEX	48	439	9800.00	23104	DALLAS-FORT WORTH-ARLINGTON	NA	Y
HOUSTON	48	039	6601.00	26420	HOUSTON-PASADENA-THE WOODLANDS	UPPER	N
HOUSTON	48	039	6602.00	26420	HOUSTON-PASADENA-THE WOODLANDS	UPPER	N
HOUSTON	48	039	6603.01	26420	HOUSTON-PASADENA-THE WOODLANDS	MIDDLE	Y
HOUSTON	48	039	6603.02	26420	HOUSTON-PASADENA-THE WOODLANDS	UPPER	N
HOUSTON	48	039	6603.03	26420	HOUSTON-PASADENA-THE WOODLANDS	UPPER	N
HOUSTON	48	039	6604.01	26420	HOUSTON-PASADENA-THE WOODLANDS	MIDDLE	Y
HOUSTON	48	039	6604.02	26420	HOUSTON-PASADENA-THE WOODLANDS	UPPER	Y
HOUSTON	48	039	6604.03	26420	HOUSTON-PASADENA-THE WOODLANDS	UPPER	Y
HOUSTON	48	039	6605.01	26420	HOUSTON-PASADENA-THE WOODLANDS	UPPER	Y
HOUSTON	48	039	6605.02	26420	HOUSTON-PASADENA-THE WOODLANDS	UPPER	Y
HOUSTON	48	039	6605.03	26420	HOUSTON-PASADENA-THE WOODLANDS	MIDDLE	Y
HOUSTON	48	039	6605.04	26420	HOUSTON-PASADENA-THE WOODLANDS	MIDDLE	Y
HOUSTON	48	039	6606.03	26420	HOUSTON-PASADENA-THE WOODLANDS	UPPER	Y
HOUSTON	48	039	6606.04	26420	HOUSTON-PASADENA-THE WOODLANDS	UPPER	Y
HOUSTON	48	039	6606.05	26420	HOUSTON-PASADENA-THE WOODLANDS	UPPER	Y
HOUSTON	48	039	6606.06	26420	HOUSTON-PASADENA-THE WOODLANDS	UPPER	Y
HOUSTON	48	039	6606.07	26420	HOUSTON-PASADENA-THE WOODLANDS	NA	Y
HOUSTON	48	039	6606.08	26420	HOUSTON-PASADENA-THE WOODLANDS	MIDDLE	N
HOUSTON	48	039	6606.09	26420	HOUSTON-PASADENA-THE WOODLANDS	UPPER	Y

*MINORITY: "Y" = 50% OR GREATER

COMERICA BANK
CENSUS TRACT LISTINGS
TEXAS
ASSESSMENT AREA

ASSESSMENT AREA	STATE	COUNTY	CENSUS TRACT	MSA/MD	MSA NAME	TRACT INCOME LEVEL	*MINORITY
HOUSTON	48	039	6606.10	26420	HOUSTON-PASADENA-THE WOODLANDS	UPPER	Y
HOUSTON	48	039	6606.11	26420	HOUSTON-PASADENA-THE WOODLANDS	UPPER	Y
HOUSTON	48	039	6606.12	26420	HOUSTON-PASADENA-THE WOODLANDS	UPPER	Y
HOUSTON	48	039	6606.13	26420	HOUSTON-PASADENA-THE WOODLANDS	UPPER	Y
HOUSTON	48	039	6606.14	26420	HOUSTON-PASADENA-THE WOODLANDS	UPPER	Y
HOUSTON	48	039	6606.15	26420	HOUSTON-PASADENA-THE WOODLANDS	UPPER	Y
HOUSTON	48	039	6606.16	26420	HOUSTON-PASADENA-THE WOODLANDS	MIDDLE	Y
HOUSTON	48	039	6607.03	26420	HOUSTON-PASADENA-THE WOODLANDS	UPPER	Y
HOUSTON	48	039	6607.04	26420	HOUSTON-PASADENA-THE WOODLANDS	UPPER	Y
HOUSTON	48	039	6607.05	26420	HOUSTON-PASADENA-THE WOODLANDS	UPPER	Y
HOUSTON	48	039	6607.06	26420	HOUSTON-PASADENA-THE WOODLANDS	UPPER	Y
HOUSTON	48	039	6607.07	26420	HOUSTON-PASADENA-THE WOODLANDS	UPPER	Y
HOUSTON	48	039	6607.08	26420	HOUSTON-PASADENA-THE WOODLANDS	UPPER	Y
HOUSTON	48	039	6608.03	26420	HOUSTON-PASADENA-THE WOODLANDS	UPPER	Y
HOUSTON	48	039	6608.04	26420	HOUSTON-PASADENA-THE WOODLANDS	UPPER	Y
HOUSTON	48	039	6608.05	26420	HOUSTON-PASADENA-THE WOODLANDS	UPPER	Y
HOUSTON	48	039	6608.06	26420	HOUSTON-PASADENA-THE WOODLANDS	MIDDLE	Y
HOUSTON	48	039	6609.01	26420	HOUSTON-PASADENA-THE WOODLANDS	MIDDLE	Y
HOUSTON	48	039	6609.02	26420	HOUSTON-PASADENA-THE WOODLANDS	MIDDLE	Y
HOUSTON	48	039	6610.00	26420	HOUSTON-PASADENA-THE WOODLANDS	UPPER	N
HOUSTON	48	039	6611.00	26420	HOUSTON-PASADENA-THE WOODLANDS	MODERATE	Y
HOUSTON	48	039	6612.00	26420	HOUSTON-PASADENA-THE WOODLANDS	LOW	N
HOUSTON	48	039	6613.00	26420	HOUSTON-PASADENA-THE WOODLANDS	MODERATE	Y
HOUSTON	48	039	6614.00	26420	HOUSTON-PASADENA-THE WOODLANDS	MODERATE	N
HOUSTON	48	039	6615.01	26420	HOUSTON-PASADENA-THE WOODLANDS	MIDDLE	N
HOUSTON	48	039	6615.02	26420	HOUSTON-PASADENA-THE WOODLANDS	MIDDLE	N
HOUSTON	48	039	6616.01	26420	HOUSTON-PASADENA-THE WOODLANDS	MIDDLE	N
HOUSTON	48	039	6616.02	26420	HOUSTON-PASADENA-THE WOODLANDS	MIDDLE	Y
HOUSTON	48	039	6617.00	26420	HOUSTON-PASADENA-THE WOODLANDS	MIDDLE	N
HOUSTON	48	039	6618.00	26420	HOUSTON-PASADENA-THE WOODLANDS	UPPER	Y
HOUSTON	48	039	6619.01	26420	HOUSTON-PASADENA-THE WOODLANDS	MIDDLE	Y
HOUSTON	48	039	6619.02	26420	HOUSTON-PASADENA-THE WOODLANDS	MIDDLE	Y
HOUSTON	48	039	6620.00	26420	HOUSTON-PASADENA-THE WOODLANDS	MIDDLE	N
HOUSTON	48	039	6621.00	26420	HOUSTON-PASADENA-THE WOODLANDS	MIDDLE	Y
HOUSTON	48	039	6622.00	26420	HOUSTON-PASADENA-THE WOODLANDS	UPPER	N

*MINORITY: "Y" = 50% OR GREATER

COMERICA BANK
CENSUS TRACT LISTINGS
TEXAS
ASSESSMENT AREA

ASSESSMENT AREA	STATE	COUNTY	CENSUS TRACT	MSA/MD	MSA NAME	TRACT INCOME LEVEL	*MINORITY
HOUSTON	48	039	6623.00	26420	HOUSTON-PASADENA-THE WOODLANDS	MIDDLE	N
HOUSTON	48	039	6624.00	26420	HOUSTON-PASADENA-THE WOODLANDS	MIDDLE	N
HOUSTON	48	039	6625.00	26420	HOUSTON-PASADENA-THE WOODLANDS	UPPER	N
HOUSTON	48	039	6626.00	26420	HOUSTON-PASADENA-THE WOODLANDS	MIDDLE	N
HOUSTON	48	039	6627.00	26420	HOUSTON-PASADENA-THE WOODLANDS	MIDDLE	N
HOUSTON	48	039	6628.00	26420	HOUSTON-PASADENA-THE WOODLANDS	MIDDLE	N
HOUSTON	48	039	6629.00	26420	HOUSTON-PASADENA-THE WOODLANDS	MIDDLE	N
HOUSTON	48	039	6630.00	26420	HOUSTON-PASADENA-THE WOODLANDS	MIDDLE	N
HOUSTON	48	039	6631.00	26420	HOUSTON-PASADENA-THE WOODLANDS	UPPER	N
HOUSTON	48	039	6632.00	26420	HOUSTON-PASADENA-THE WOODLANDS	MIDDLE	N
HOUSTON	48	039	6633.00	26420	HOUSTON-PASADENA-THE WOODLANDS	MODERATE	Y
HOUSTON	48	039	6634.00	26420	HOUSTON-PASADENA-THE WOODLANDS	MIDDLE	N
HOUSTON	48	039	6635.00	26420	HOUSTON-PASADENA-THE WOODLANDS	MIDDLE	N
HOUSTON	48	039	6636.00	26420	HOUSTON-PASADENA-THE WOODLANDS	UPPER	N
HOUSTON	48	039	6637.00	26420	HOUSTON-PASADENA-THE WOODLANDS	MIDDLE	Y
HOUSTON	48	039	6638.00	26420	HOUSTON-PASADENA-THE WOODLANDS	MODERATE	Y
HOUSTON	48	039	6639.00	26420	HOUSTON-PASADENA-THE WOODLANDS	MODERATE	Y
HOUSTON	48	039	6640.00	26420	HOUSTON-PASADENA-THE WOODLANDS	MIDDLE	Y
HOUSTON	48	039	6641.00	26420	HOUSTON-PASADENA-THE WOODLANDS	MIDDLE	Y
HOUSTON	48	039	6642.00	26420	HOUSTON-PASADENA-THE WOODLANDS	MIDDLE	N
HOUSTON	48	039	6643.00	26420	HOUSTON-PASADENA-THE WOODLANDS	MODERATE	Y
HOUSTON	48	039	6644.00	26420	HOUSTON-PASADENA-THE WOODLANDS	MODERATE	Y
HOUSTON	48	039	6645.01	26420	HOUSTON-PASADENA-THE WOODLANDS	MIDDLE	N
HOUSTON	48	039	9900.00	26420	HOUSTON-PASADENA-THE WOODLANDS	NA	NA
HOUSTON	48	157	6701.01	26420	HOUSTON-PASADENA-THE WOODLANDS	MODERATE	Y
HOUSTON	48	157	6701.02	26420	HOUSTON-PASADENA-THE WOODLANDS	MODERATE	Y
HOUSTON	48	157	6702.01	26420	HOUSTON-PASADENA-THE WOODLANDS	MIDDLE	Y
HOUSTON	48	157	6702.02	26420	HOUSTON-PASADENA-THE WOODLANDS	MODERATE	Y
HOUSTON	48	157	6703.00	26420	HOUSTON-PASADENA-THE WOODLANDS	MODERATE	Y
HOUSTON	48	157	6704.00	26420	HOUSTON-PASADENA-THE WOODLANDS	MIDDLE	Y
HOUSTON	48	157	6705.00	26420	HOUSTON-PASADENA-THE WOODLANDS	MODERATE	Y
HOUSTON	48	157	6706.02	26420	HOUSTON-PASADENA-THE WOODLANDS	MODERATE	Y
HOUSTON	48	157	6706.03	26420	HOUSTON-PASADENA-THE WOODLANDS	MIDDLE	Y
HOUSTON	48	157	6706.04	26420	HOUSTON-PASADENA-THE WOODLANDS	MIDDLE	Y
HOUSTON	48	157	6707.00	26420	HOUSTON-PASADENA-THE WOODLANDS	UPPER	Y

*MINORITY: "Y" = 50% OR GREATER

COMERICA BANK
CENSUS TRACT LISTINGS
TEXAS
ASSESSMENT AREA

ASSESSMENT AREA	STATE	COUNTY	CENSUS TRACT	MSA/MD	MSA NAME	TRACT INCOME LEVEL	*MINORITY
HOUSTON	48	157	6708.01	26420	HOUSTON-PASADENA-THE WOODLANDS	MIDDLE	Y
HOUSTON	48	157	6708.02	26420	HOUSTON-PASADENA-THE WOODLANDS	MODERATE	Y
HOUSTON	48	157	6708.03	26420	HOUSTON-PASADENA-THE WOODLANDS	MIDDLE	Y
HOUSTON	48	157	6708.04	26420	HOUSTON-PASADENA-THE WOODLANDS	MIDDLE	Y
HOUSTON	48	157	6709.02	26420	HOUSTON-PASADENA-THE WOODLANDS	UPPER	Y
HOUSTON	48	157	6709.03	26420	HOUSTON-PASADENA-THE WOODLANDS	UPPER	Y
HOUSTON	48	157	6709.04	26420	HOUSTON-PASADENA-THE WOODLANDS	UPPER	Y
HOUSTON	48	157	6710.01	26420	HOUSTON-PASADENA-THE WOODLANDS	MIDDLE	Y
HOUSTON	48	157	6710.02	26420	HOUSTON-PASADENA-THE WOODLANDS	MIDDLE	Y
HOUSTON	48	157	6711.01	26420	HOUSTON-PASADENA-THE WOODLANDS	MIDDLE	Y
HOUSTON	48	157	6711.02	26420	HOUSTON-PASADENA-THE WOODLANDS	MODERATE	Y
HOUSTON	48	157	6712.00	26420	HOUSTON-PASADENA-THE WOODLANDS	MODERATE	Y
HOUSTON	48	157	6713.00	26420	HOUSTON-PASADENA-THE WOODLANDS	MODERATE	Y
HOUSTON	48	157	6714.01	26420	HOUSTON-PASADENA-THE WOODLANDS	MODERATE	Y
HOUSTON	48	157	6714.02	26420	HOUSTON-PASADENA-THE WOODLANDS	MODERATE	Y
HOUSTON	48	157	6715.01	26420	HOUSTON-PASADENA-THE WOODLANDS	UPPER	Y
HOUSTON	48	157	6715.02	26420	HOUSTON-PASADENA-THE WOODLANDS	UPPER	Y
HOUSTON	48	157	6716.01	26420	HOUSTON-PASADENA-THE WOODLANDS	MIDDLE	Y
HOUSTON	48	157	6716.02	26420	HOUSTON-PASADENA-THE WOODLANDS	UPPER	Y
HOUSTON	48	157	6717.00	26420	HOUSTON-PASADENA-THE WOODLANDS	UPPER	N
HOUSTON	48	157	6718.00	26420	HOUSTON-PASADENA-THE WOODLANDS	MIDDLE	Y
HOUSTON	48	157	6719.00	26420	HOUSTON-PASADENA-THE WOODLANDS	MIDDLE	Y
HOUSTON	48	157	6720.02	26420	HOUSTON-PASADENA-THE WOODLANDS	MIDDLE	Y
HOUSTON	48	157	6720.03	26420	HOUSTON-PASADENA-THE WOODLANDS	UPPER	Y
HOUSTON	48	157	6720.04	26420	HOUSTON-PASADENA-THE WOODLANDS	MIDDLE	Y
HOUSTON	48	157	6721.00	26420	HOUSTON-PASADENA-THE WOODLANDS	UPPER	N
HOUSTON	48	157	6722.01	26420	HOUSTON-PASADENA-THE WOODLANDS	UPPER	Y
HOUSTON	48	157	6722.02	26420	HOUSTON-PASADENA-THE WOODLANDS	UPPER	N
HOUSTON	48	157	6723.03	26420	HOUSTON-PASADENA-THE WOODLANDS	MIDDLE	Y
HOUSTON	48	157	6723.04	26420	HOUSTON-PASADENA-THE WOODLANDS	MIDDLE	Y
HOUSTON	48	157	6723.05	26420	HOUSTON-PASADENA-THE WOODLANDS	UPPER	Y
HOUSTON	48	157	6723.06	26420	HOUSTON-PASADENA-THE WOODLANDS	UPPER	N
HOUSTON	48	157	6724.01	26420	HOUSTON-PASADENA-THE WOODLANDS	UPPER	Y
HOUSTON	48	157	6724.02	26420	HOUSTON-PASADENA-THE WOODLANDS	MIDDLE	Y
HOUSTON	48	157	6725.00	26420	HOUSTON-PASADENA-THE WOODLANDS	MODERATE	Y

*MINORITY: "Y" = 50% OR GREATER

COMERICA BANK
CENSUS TRACT LISTINGS
TEXAS
ASSESSMENT AREA

ASSESSMENT AREA	STATE	COUNTY	CENSUS TRACT	MSA/MD	MSA NAME	TRACT INCOME LEVEL	*MINORITY
HOUSTON	48	157	6726.02	26420	HOUSTON-PASADENA-THE WOODLANDS	MIDDLE	Y
HOUSTON	48	157	6726.03	26420	HOUSTON-PASADENA-THE WOODLANDS	MODERATE	Y
HOUSTON	48	157	6726.04	26420	HOUSTON-PASADENA-THE WOODLANDS	MIDDLE	Y
HOUSTON	48	157	6727.01	26420	HOUSTON-PASADENA-THE WOODLANDS	MODERATE	Y
HOUSTON	48	157	6727.02	26420	HOUSTON-PASADENA-THE WOODLANDS	MIDDLE	Y
HOUSTON	48	157	6727.03	26420	HOUSTON-PASADENA-THE WOODLANDS	MIDDLE	Y
HOUSTON	48	157	6728.01	26420	HOUSTON-PASADENA-THE WOODLANDS	UPPER	Y
HOUSTON	48	157	6728.02	26420	HOUSTON-PASADENA-THE WOODLANDS	MIDDLE	Y
HOUSTON	48	157	6729.01	26420	HOUSTON-PASADENA-THE WOODLANDS	UPPER	Y
HOUSTON	48	157	6729.02	26420	HOUSTON-PASADENA-THE WOODLANDS	UPPER	Y
HOUSTON	48	157	6729.03	26420	HOUSTON-PASADENA-THE WOODLANDS	UPPER	Y
HOUSTON	48	157	6729.04	26420	HOUSTON-PASADENA-THE WOODLANDS	MODERATE	Y
HOUSTON	48	157	6729.05	26420	HOUSTON-PASADENA-THE WOODLANDS	MIDDLE	Y
HOUSTON	48	157	6729.06	26420	HOUSTON-PASADENA-THE WOODLANDS	UPPER	Y
HOUSTON	48	157	6729.07	26420	HOUSTON-PASADENA-THE WOODLANDS	MIDDLE	Y
HOUSTON	48	157	6730.04	26420	HOUSTON-PASADENA-THE WOODLANDS	UPPER	N
HOUSTON	48	157	6730.05	26420	HOUSTON-PASADENA-THE WOODLANDS	UPPER	N
HOUSTON	48	157	6730.06	26420	HOUSTON-PASADENA-THE WOODLANDS	UPPER	Y
HOUSTON	48	157	6730.07	26420	HOUSTON-PASADENA-THE WOODLANDS	UPPER	Y
HOUSTON	48	157	6730.08	26420	HOUSTON-PASADENA-THE WOODLANDS	UPPER	N
HOUSTON	48	157	6730.09	26420	HOUSTON-PASADENA-THE WOODLANDS	UPPER	Y
HOUSTON	48	157	6730.10	26420	HOUSTON-PASADENA-THE WOODLANDS	UPPER	Y
HOUSTON	48	157	6731.03	26420	HOUSTON-PASADENA-THE WOODLANDS	UPPER	N
HOUSTON	48	157	6731.04	26420	HOUSTON-PASADENA-THE WOODLANDS	UPPER	Y
HOUSTON	48	157	6731.05	26420	HOUSTON-PASADENA-THE WOODLANDS	UPPER	Y
HOUSTON	48	157	6731.06	26420	HOUSTON-PASADENA-THE WOODLANDS	UPPER	N
HOUSTON	48	157	6731.07	26420	HOUSTON-PASADENA-THE WOODLANDS	UPPER	Y
HOUSTON	48	157	6731.08	26420	HOUSTON-PASADENA-THE WOODLANDS	UPPER	Y
HOUSTON	48	157	6731.09	26420	HOUSTON-PASADENA-THE WOODLANDS	UPPER	Y
HOUSTON	48	157	6731.10	26420	HOUSTON-PASADENA-THE WOODLANDS	UPPER	Y
HOUSTON	48	157	6731.11	26420	HOUSTON-PASADENA-THE WOODLANDS	UPPER	Y
HOUSTON	48	157	6731.12	26420	HOUSTON-PASADENA-THE WOODLANDS	UPPER	Y
HOUSTON	48	157	6731.13	26420	HOUSTON-PASADENA-THE WOODLANDS	UPPER	Y
HOUSTON	48	157	6732.01	26420	HOUSTON-PASADENA-THE WOODLANDS	UPPER	N
HOUSTON	48	157	6732.02	26420	HOUSTON-PASADENA-THE WOODLANDS	UPPER	Y

*MINORITY: "Y" = 50% OR GREATER

COMERICA BANK
CENSUS TRACT LISTINGS
TEXAS
ASSESSMENT AREA

ASSESSMENT AREA	STATE	COUNTY	CENSUS TRACT	MSA/MD	MSA NAME	TRACT INCOME LEVEL	*MINORITY
HOUSTON	48	157	6733.00	26420	HOUSTON-PASADENA-THE WOODLANDS	UPPER	N
HOUSTON	48	157	6734.01	26420	HOUSTON-PASADENA-THE WOODLANDS	UPPER	Y
HOUSTON	48	157	6734.02	26420	HOUSTON-PASADENA-THE WOODLANDS	UPPER	Y
HOUSTON	48	157	6734.03	26420	HOUSTON-PASADENA-THE WOODLANDS	UPPER	Y
HOUSTON	48	157	6734.04	26420	HOUSTON-PASADENA-THE WOODLANDS	UPPER	N
HOUSTON	48	157	6735.01	26420	HOUSTON-PASADENA-THE WOODLANDS	MIDDLE	Y
HOUSTON	48	157	6735.02	26420	HOUSTON-PASADENA-THE WOODLANDS	UPPER	N
HOUSTON	48	157	6736.00	26420	HOUSTON-PASADENA-THE WOODLANDS	UPPER	N
HOUSTON	48	157	6737.00	26420	HOUSTON-PASADENA-THE WOODLANDS	NA	Y
HOUSTON	48	157	6738.01	26420	HOUSTON-PASADENA-THE WOODLANDS	UPPER	Y
HOUSTON	48	157	6738.02	26420	HOUSTON-PASADENA-THE WOODLANDS	UPPER	Y
HOUSTON	48	157	6739.02	26420	HOUSTON-PASADENA-THE WOODLANDS	UPPER	Y
HOUSTON	48	157	6739.03	26420	HOUSTON-PASADENA-THE WOODLANDS	UPPER	Y
HOUSTON	48	157	6739.04	26420	HOUSTON-PASADENA-THE WOODLANDS	UPPER	Y
HOUSTON	48	157	6740.01	26420	HOUSTON-PASADENA-THE WOODLANDS	UPPER	Y
HOUSTON	48	157	6740.02	26420	HOUSTON-PASADENA-THE WOODLANDS	MIDDLE	Y
HOUSTON	48	157	6741.00	26420	HOUSTON-PASADENA-THE WOODLANDS	UPPER	Y
HOUSTON	48	157	6742.00	26420	HOUSTON-PASADENA-THE WOODLANDS	UPPER	Y
HOUSTON	48	157	6743.01	26420	HOUSTON-PASADENA-THE WOODLANDS	UPPER	Y
HOUSTON	48	157	6743.02	26420	HOUSTON-PASADENA-THE WOODLANDS	UPPER	Y
HOUSTON	48	157	6744.01	26420	HOUSTON-PASADENA-THE WOODLANDS	UPPER	Y
HOUSTON	48	157	6744.02	26420	HOUSTON-PASADENA-THE WOODLANDS	UPPER	Y
HOUSTON	48	157	6744.03	26420	HOUSTON-PASADENA-THE WOODLANDS	UPPER	Y
HOUSTON	48	157	6744.04	26420	HOUSTON-PASADENA-THE WOODLANDS	UPPER	Y
HOUSTON	48	157	6745.03	26420	HOUSTON-PASADENA-THE WOODLANDS	UPPER	Y
HOUSTON	48	157	6745.04	26420	HOUSTON-PASADENA-THE WOODLANDS	UPPER	Y
HOUSTON	48	157	6745.05	26420	HOUSTON-PASADENA-THE WOODLANDS	UPPER	Y
HOUSTON	48	157	6745.06	26420	HOUSTON-PASADENA-THE WOODLANDS	MIDDLE	Y
HOUSTON	48	157	6745.07	26420	HOUSTON-PASADENA-THE WOODLANDS	UPPER	Y
HOUSTON	48	157	6745.08	26420	HOUSTON-PASADENA-THE WOODLANDS	UPPER	Y
HOUSTON	48	157	6746.01	26420	HOUSTON-PASADENA-THE WOODLANDS	UPPER	N
HOUSTON	48	157	6746.02	26420	HOUSTON-PASADENA-THE WOODLANDS	UPPER	N
HOUSTON	48	157	6746.03	26420	HOUSTON-PASADENA-THE WOODLANDS	UPPER	Y
HOUSTON	48	157	6746.04	26420	HOUSTON-PASADENA-THE WOODLANDS	UPPER	Y
HOUSTON	48	157	6747.01	26420	HOUSTON-PASADENA-THE WOODLANDS	UPPER	Y

*MINORITY: "Y" = 50% OR GREATER

COMERICA BANK
CENSUS TRACT LISTINGS
TEXAS
ASSESSMENT AREA

ASSESSMENT AREA	STATE	COUNTY	CENSUS TRACT	MSA/MD	MSA NAME	TRACT INCOME LEVEL	*MINORITY
HOUSTON	48	157	6747.02	26420	HOUSTON-PASADENA-THE WOODLANDS	UPPER	Y
HOUSTON	48	157	6748.00	26420	HOUSTON-PASADENA-THE WOODLANDS	MODERATE	Y
HOUSTON	48	157	6749.00	26420	HOUSTON-PASADENA-THE WOODLANDS	MODERATE	Y
HOUSTON	48	157	6750.00	26420	HOUSTON-PASADENA-THE WOODLANDS	LOW	Y
HOUSTON	48	157	6751.01	26420	HOUSTON-PASADENA-THE WOODLANDS	MODERATE	Y
HOUSTON	48	157	6751.02	26420	HOUSTON-PASADENA-THE WOODLANDS	MODERATE	Y
HOUSTON	48	157	6752.00	26420	HOUSTON-PASADENA-THE WOODLANDS	MODERATE	Y
HOUSTON	48	157	6753.00	26420	HOUSTON-PASADENA-THE WOODLANDS	MODERATE	Y
HOUSTON	48	157	6754.01	26420	HOUSTON-PASADENA-THE WOODLANDS	MIDDLE	Y
HOUSTON	48	157	6754.02	26420	HOUSTON-PASADENA-THE WOODLANDS	MODERATE	Y
HOUSTON	48	157	6755.01	26420	HOUSTON-PASADENA-THE WOODLANDS	MIDDLE	Y
HOUSTON	48	157	6755.02	26420	HOUSTON-PASADENA-THE WOODLANDS	MIDDLE	Y
HOUSTON	48	157	6755.03	26420	HOUSTON-PASADENA-THE WOODLANDS	UPPER	Y
HOUSTON	48	157	6756.00	26420	HOUSTON-PASADENA-THE WOODLANDS	MIDDLE	N
HOUSTON	48	157	6757.01	26420	HOUSTON-PASADENA-THE WOODLANDS	MIDDLE	N
HOUSTON	48	157	6757.02	26420	HOUSTON-PASADENA-THE WOODLANDS	MIDDLE	N
HOUSTON	48	157	6758.00	26420	HOUSTON-PASADENA-THE WOODLANDS	MODERATE	Y
HOUSTON	48	167	7201.00	26420	HOUSTON-PASADENA-THE WOODLANDS	UPPER	N
HOUSTON	48	167	7202.00	26420	HOUSTON-PASADENA-THE WOODLANDS	UPPER	N
HOUSTON	48	167	7203.01	26420	HOUSTON-PASADENA-THE WOODLANDS	UPPER	N
HOUSTON	48	167	7203.02	26420	HOUSTON-PASADENA-THE WOODLANDS	UPPER	N
HOUSTON	48	167	7204.00	26420	HOUSTON-PASADENA-THE WOODLANDS	UPPER	N
HOUSTON	48	167	7205.01	26420	HOUSTON-PASADENA-THE WOODLANDS	UPPER	N
HOUSTON	48	167	7205.04	26420	HOUSTON-PASADENA-THE WOODLANDS	UPPER	N
HOUSTON	48	167	7205.05	26420	HOUSTON-PASADENA-THE WOODLANDS	UPPER	N
HOUSTON	48	167	7205.06	26420	HOUSTON-PASADENA-THE WOODLANDS	UPPER	N
HOUSTON	48	167	7205.07	26420	HOUSTON-PASADENA-THE WOODLANDS	UPPER	N
HOUSTON	48	167	7205.08	26420	HOUSTON-PASADENA-THE WOODLANDS	MIDDLE	N
HOUSTON	48	167	7205.09	26420	HOUSTON-PASADENA-THE WOODLANDS	MIDDLE	N
HOUSTON	48	167	7205.10	26420	HOUSTON-PASADENA-THE WOODLANDS	UPPER	N
HOUSTON	48	167	7205.11	26420	HOUSTON-PASADENA-THE WOODLANDS	UPPER	N
HOUSTON	48	167	7205.12	26420	HOUSTON-PASADENA-THE WOODLANDS	UPPER	N
HOUSTON	48	167	7206.01	26420	HOUSTON-PASADENA-THE WOODLANDS	UPPER	N
HOUSTON	48	167	7206.02	26420	HOUSTON-PASADENA-THE WOODLANDS	UPPER	N
HOUSTON	48	167	7206.03	26420	HOUSTON-PASADENA-THE WOODLANDS	UPPER	N

*MINORITY: "Y" = 50% OR GREATER

COMERICA BANK
CENSUS TRACT LISTINGS
TEXAS
ASSESSMENT AREA

ASSESSMENT AREA	STATE	COUNTY	CENSUS TRACT	MSA/MD	MSA NAME	TRACT INCOME LEVEL	*MINORITY
HOUSTON	48	167	7206.04	26420	HOUSTON-PASADENA-THE WOODLANDS	UPPER	N
HOUSTON	48	167	7206.05	26420	HOUSTON-PASADENA-THE WOODLANDS	UPPER	N
HOUSTON	48	167	7207.01	26420	HOUSTON-PASADENA-THE WOODLANDS	UPPER	N
HOUSTON	48	167	7207.02	26420	HOUSTON-PASADENA-THE WOODLANDS	UPPER	N
HOUSTON	48	167	7207.03	26420	HOUSTON-PASADENA-THE WOODLANDS	UPPER	N
HOUSTON	48	167	7208.00	26420	HOUSTON-PASADENA-THE WOODLANDS	MIDDLE	Y
HOUSTON	48	167	7209.00	26420	HOUSTON-PASADENA-THE WOODLANDS	MIDDLE	Y
HOUSTON	48	167	7210.00	26420	HOUSTON-PASADENA-THE WOODLANDS	MIDDLE	N
HOUSTON	48	167	7211.01	26420	HOUSTON-PASADENA-THE WOODLANDS	UPPER	Y
HOUSTON	48	167	7211.02	26420	HOUSTON-PASADENA-THE WOODLANDS	MODERATE	Y
HOUSTON	48	167	7211.03	26420	HOUSTON-PASADENA-THE WOODLANDS	MIDDLE	Y
HOUSTON	48	167	7212.03	26420	HOUSTON-PASADENA-THE WOODLANDS	MIDDLE	N
HOUSTON	48	167	7212.04	26420	HOUSTON-PASADENA-THE WOODLANDS	UPPER	N
HOUSTON	48	167	7212.05	26420	HOUSTON-PASADENA-THE WOODLANDS	MIDDLE	N
HOUSTON	48	167	7212.06	26420	HOUSTON-PASADENA-THE WOODLANDS	UPPER	N
HOUSTON	48	167	7212.07	26420	HOUSTON-PASADENA-THE WOODLANDS	UPPER	N
HOUSTON	48	167	7212.08	26420	HOUSTON-PASADENA-THE WOODLANDS	UPPER	N
HOUSTON	48	167	7212.09	26420	HOUSTON-PASADENA-THE WOODLANDS	UPPER	Y
HOUSTON	48	167	7212.10	26420	HOUSTON-PASADENA-THE WOODLANDS	UPPER	N
HOUSTON	48	167	7212.11	26420	HOUSTON-PASADENA-THE WOODLANDS	UPPER	N
HOUSTON	48	167	7213.01	26420	HOUSTON-PASADENA-THE WOODLANDS	MIDDLE	N
HOUSTON	48	167	7213.02	26420	HOUSTON-PASADENA-THE WOODLANDS	UPPER	N
HOUSTON	48	167	7214.01	26420	HOUSTON-PASADENA-THE WOODLANDS	UPPER	N
HOUSTON	48	167	7214.02	26420	HOUSTON-PASADENA-THE WOODLANDS	LOW	N
HOUSTON	48	167	7214.03	26420	HOUSTON-PASADENA-THE WOODLANDS	UPPER	N
HOUSTON	48	167	7215.01	26420	HOUSTON-PASADENA-THE WOODLANDS	UPPER	N
HOUSTON	48	167	7215.02	26420	HOUSTON-PASADENA-THE WOODLANDS	UPPER	N
HOUSTON	48	167	7215.03	26420	HOUSTON-PASADENA-THE WOODLANDS	UPPER	N
HOUSTON	48	167	7216.00	26420	HOUSTON-PASADENA-THE WOODLANDS	MODERATE	N
HOUSTON	48	167	7217.01	26420	HOUSTON-PASADENA-THE WOODLANDS	LOW	Y
HOUSTON	48	167	7217.02	26420	HOUSTON-PASADENA-THE WOODLANDS	MODERATE	Y
HOUSTON	48	167	7217.03	26420	HOUSTON-PASADENA-THE WOODLANDS	MIDDLE	N
HOUSTON	48	167	7218.00	26420	HOUSTON-PASADENA-THE WOODLANDS	MIDDLE	N
HOUSTON	48	167	7219.01	26420	HOUSTON-PASADENA-THE WOODLANDS	MODERATE	Y
HOUSTON	48	167	7219.02	26420	HOUSTON-PASADENA-THE WOODLANDS	MODERATE	Y

*MINORITY: "Y" = 50% OR GREATER

COMERICA BANK
CENSUS TRACT LISTINGS
TEXAS
ASSESSMENT AREA

ASSESSMENT AREA	STATE	COUNTY	CENSUS TRACT	MSA/MD	MSA NAME	TRACT INCOME LEVEL	*MINORITY
HOUSTON	48	167	7220.01	26420	HOUSTON-PASADENA-THE WOODLANDS	MIDDLE	N
HOUSTON	48	167	7220.02	26420	HOUSTON-PASADENA-THE WOODLANDS	MIDDLE	Y
HOUSTON	48	167	7221.00	26420	HOUSTON-PASADENA-THE WOODLANDS	MIDDLE	N
HOUSTON	48	167	7222.00	26420	HOUSTON-PASADENA-THE WOODLANDS	LOW	Y
HOUSTON	48	167	7223.00	26420	HOUSTON-PASADENA-THE WOODLANDS	MODERATE	Y
HOUSTON	48	167	7226.00	26420	HOUSTON-PASADENA-THE WOODLANDS	MODERATE	Y
HOUSTON	48	167	7227.00	26420	HOUSTON-PASADENA-THE WOODLANDS	MODERATE	Y
HOUSTON	48	167	7228.00	26420	HOUSTON-PASADENA-THE WOODLANDS	MODERATE	Y
HOUSTON	48	167	7229.00	26420	HOUSTON-PASADENA-THE WOODLANDS	MODERATE	Y
HOUSTON	48	167	7230.00	26420	HOUSTON-PASADENA-THE WOODLANDS	MODERATE	Y
HOUSTON	48	167	7231.00	26420	HOUSTON-PASADENA-THE WOODLANDS	MIDDLE	Y
HOUSTON	48	167	7232.00	26420	HOUSTON-PASADENA-THE WOODLANDS	MIDDLE	Y
HOUSTON	48	167	7233.00	26420	HOUSTON-PASADENA-THE WOODLANDS	MIDDLE	N
HOUSTON	48	167	7234.01	26420	HOUSTON-PASADENA-THE WOODLANDS	MIDDLE	N
HOUSTON	48	167	7234.02	26420	HOUSTON-PASADENA-THE WOODLANDS	UPPER	N
HOUSTON	48	167	7234.03	26420	HOUSTON-PASADENA-THE WOODLANDS	MIDDLE	N
HOUSTON	48	167	7235.01	26420	HOUSTON-PASADENA-THE WOODLANDS	MIDDLE	N
HOUSTON	48	167	7235.03	26420	HOUSTON-PASADENA-THE WOODLANDS	MODERATE	N
HOUSTON	48	167	7235.04	26420	HOUSTON-PASADENA-THE WOODLANDS	MIDDLE	N
HOUSTON	48	167	7235.05	26420	HOUSTON-PASADENA-THE WOODLANDS	UPPER	N
HOUSTON	48	167	7236.00	26420	HOUSTON-PASADENA-THE WOODLANDS	MIDDLE	N
HOUSTON	48	167	7237.00	26420	HOUSTON-PASADENA-THE WOODLANDS	MODERATE	Y
HOUSTON	48	167	7238.00	26420	HOUSTON-PASADENA-THE WOODLANDS	UPPER	N
HOUSTON	48	167	7239.00	26420	HOUSTON-PASADENA-THE WOODLANDS	MIDDLE	N
HOUSTON	48	167	7240.00	26420	HOUSTON-PASADENA-THE WOODLANDS	NA	N
HOUSTON	48	167	7241.01	26420	HOUSTON-PASADENA-THE WOODLANDS	UPPER	N
HOUSTON	48	167	7242.00	26420	HOUSTON-PASADENA-THE WOODLANDS	MODERATE	Y
HOUSTON	48	167	7243.00	26420	HOUSTON-PASADENA-THE WOODLANDS	MIDDLE	N
HOUSTON	48	167	7244.00	26420	HOUSTON-PASADENA-THE WOODLANDS	MODERATE	Y
HOUSTON	48	167	7245.00	26420	HOUSTON-PASADENA-THE WOODLANDS	MIDDLE	N
HOUSTON	48	167	7246.00	26420	HOUSTON-PASADENA-THE WOODLANDS	LOW	Y
HOUSTON	48	167	7247.00	26420	HOUSTON-PASADENA-THE WOODLANDS	NA	Y
HOUSTON	48	167	7248.00	26420	HOUSTON-PASADENA-THE WOODLANDS	MIDDLE	Y
HOUSTON	48	167	7249.00	26420	HOUSTON-PASADENA-THE WOODLANDS	MIDDLE	Y
HOUSTON	48	167	7250.00	26420	HOUSTON-PASADENA-THE WOODLANDS	MODERATE	Y

*MINORITY: "Y" = 50% OR GREATER

COMERICA BANK
CENSUS TRACT LISTINGS
TEXAS
ASSESSMENT AREA

ASSESSMENT AREA	STATE	COUNTY	CENSUS TRACT	MSA/MD	MSA NAME	TRACT INCOME LEVEL	*MINORITY
HOUSTON	48	167	7251.00	26420	HOUSTON-PASADENA-THE WOODLANDS	LOW	Y
HOUSTON	48	167	7252.00	26420	HOUSTON-PASADENA-THE WOODLANDS	MODERATE	Y
HOUSTON	48	167	7253.00	26420	HOUSTON-PASADENA-THE WOODLANDS	MIDDLE	Y
HOUSTON	48	167	7254.00	26420	HOUSTON-PASADENA-THE WOODLANDS	MODERATE	Y
HOUSTON	48	167	7255.00	26420	HOUSTON-PASADENA-THE WOODLANDS	UPPER	N
HOUSTON	48	167	7256.00	26420	HOUSTON-PASADENA-THE WOODLANDS	MODERATE	Y
HOUSTON	48	167	7257.00	26420	HOUSTON-PASADENA-THE WOODLANDS	UPPER	N
HOUSTON	48	167	7258.00	26420	HOUSTON-PASADENA-THE WOODLANDS	MIDDLE	Y
HOUSTON	48	167	7259.00	26420	HOUSTON-PASADENA-THE WOODLANDS	UPPER	N
HOUSTON	48	167	7260.00	26420	HOUSTON-PASADENA-THE WOODLANDS	UPPER	N
HOUSTON	48	167	7261.01	26420	HOUSTON-PASADENA-THE WOODLANDS	UPPER	N
HOUSTON	48	167	7261.02	26420	HOUSTON-PASADENA-THE WOODLANDS	UPPER	N
HOUSTON	48	167	7262.00	26420	HOUSTON-PASADENA-THE WOODLANDS	MODERATE	Y
HOUSTON	48	167	9900.00	26420	HOUSTON-PASADENA-THE WOODLANDS	NA	NA
HOUSTON	48	167	9901.00	26420	HOUSTON-PASADENA-THE WOODLANDS	NA	NA
HOUSTON	48	201	1000.01	26420	HOUSTON-PASADENA-THE WOODLANDS	UPPER	Y
HOUSTON	48	201	2104.00	26420	HOUSTON-PASADENA-THE WOODLANDS	LOW	Y
HOUSTON	48	201	2105.00	26420	HOUSTON-PASADENA-THE WOODLANDS	MODERATE	Y
HOUSTON	48	201	2106.00	26420	HOUSTON-PASADENA-THE WOODLANDS	MIDDLE	Y
HOUSTON	48	201	2107.00	26420	HOUSTON-PASADENA-THE WOODLANDS	MODERATE	Y
HOUSTON	48	201	2108.00	26420	HOUSTON-PASADENA-THE WOODLANDS	MODERATE	Y
HOUSTON	48	201	2109.00	26420	HOUSTON-PASADENA-THE WOODLANDS	MODERATE	Y
HOUSTON	48	201	2110.00	26420	HOUSTON-PASADENA-THE WOODLANDS	MODERATE	Y
HOUSTON	48	201	2111.01	26420	HOUSTON-PASADENA-THE WOODLANDS	LOW	Y
HOUSTON	48	201	2111.02	26420	HOUSTON-PASADENA-THE WOODLANDS	LOW	Y
HOUSTON	48	201	2112.00	26420	HOUSTON-PASADENA-THE WOODLANDS	NA	Y
HOUSTON	48	201	2113.01	26420	HOUSTON-PASADENA-THE WOODLANDS	LOW	Y
HOUSTON	48	201	2113.02	26420	HOUSTON-PASADENA-THE WOODLANDS	MODERATE	Y
HOUSTON	48	201	2114.00	26420	HOUSTON-PASADENA-THE WOODLANDS	LOW	Y
HOUSTON	48	201	2115.01	26420	HOUSTON-PASADENA-THE WOODLANDS	LOW	Y
HOUSTON	48	201	2115.02	26420	HOUSTON-PASADENA-THE WOODLANDS	LOW	Y
HOUSTON	48	201	2116.00	26420	HOUSTON-PASADENA-THE WOODLANDS	MODERATE	Y
HOUSTON	48	201	2117.00	26420	HOUSTON-PASADENA-THE WOODLANDS	LOW	Y
HOUSTON	48	201	2119.00	26420	HOUSTON-PASADENA-THE WOODLANDS	LOW	Y
HOUSTON	48	201	2123.00	26420	HOUSTON-PASADENA-THE WOODLANDS	MODERATE	Y

*MINORITY: "Y" = 50% OR GREATER

COMERICA BANK
CENSUS TRACT LISTINGS
TEXAS
ASSESSMENT AREA

ASSESSMENT AREA	STATE	COUNTY	CENSUS TRACT	MSA/MD	MSA NAME	TRACT INCOME LEVEL	*MINORITY
HOUSTON	48	201	2124.00	26420	HOUSTON-PASADENA-THE WOODLANDS	MODERATE	Y
HOUSTON	48	201	2125.00	26420	HOUSTON-PASADENA-THE WOODLANDS	MODERATE	Y
HOUSTON	48	201	2201.00	26420	HOUSTON-PASADENA-THE WOODLANDS	LOW	Y
HOUSTON	48	201	2202.00	26420	HOUSTON-PASADENA-THE WOODLANDS	MODERATE	Y
HOUSTON	48	201	2203.00	26420	HOUSTON-PASADENA-THE WOODLANDS	MODERATE	Y
HOUSTON	48	201	2204.00	26420	HOUSTON-PASADENA-THE WOODLANDS	LOW	Y
HOUSTON	48	201	2205.00	26420	HOUSTON-PASADENA-THE WOODLANDS	LOW	Y
HOUSTON	48	201	2206.00	26420	HOUSTON-PASADENA-THE WOODLANDS	MODERATE	Y
HOUSTON	48	201	2207.01	26420	HOUSTON-PASADENA-THE WOODLANDS	LOW	Y
HOUSTON	48	201	2207.02	26420	HOUSTON-PASADENA-THE WOODLANDS	LOW	Y
HOUSTON	48	201	2208.00	26420	HOUSTON-PASADENA-THE WOODLANDS	LOW	Y
HOUSTON	48	201	2209.00	26420	HOUSTON-PASADENA-THE WOODLANDS	LOW	Y
HOUSTON	48	201	2210.00	26420	HOUSTON-PASADENA-THE WOODLANDS	LOW	Y
HOUSTON	48	201	2211.00	26420	HOUSTON-PASADENA-THE WOODLANDS	LOW	Y
HOUSTON	48	201	2212.00	26420	HOUSTON-PASADENA-THE WOODLANDS	MODERATE	Y
HOUSTON	48	201	2213.01	26420	HOUSTON-PASADENA-THE WOODLANDS	MODERATE	Y
HOUSTON	48	201	2213.02	26420	HOUSTON-PASADENA-THE WOODLANDS	LOW	Y
HOUSTON	48	201	2214.00	26420	HOUSTON-PASADENA-THE WOODLANDS	MODERATE	Y
HOUSTON	48	201	2215.01	26420	HOUSTON-PASADENA-THE WOODLANDS	LOW	Y
HOUSTON	48	201	2215.02	26420	HOUSTON-PASADENA-THE WOODLANDS	LOW	Y
HOUSTON	48	201	2216.01	26420	HOUSTON-PASADENA-THE WOODLANDS	LOW	Y
HOUSTON	48	201	2216.02	26420	HOUSTON-PASADENA-THE WOODLANDS	MODERATE	Y
HOUSTON	48	201	2217.01	26420	HOUSTON-PASADENA-THE WOODLANDS	MODERATE	Y
HOUSTON	48	201	2217.02	26420	HOUSTON-PASADENA-THE WOODLANDS	NA	Y
HOUSTON	48	201	2218.00	26420	HOUSTON-PASADENA-THE WOODLANDS	LOW	Y
HOUSTON	48	201	2219.00	26420	HOUSTON-PASADENA-THE WOODLANDS	MODERATE	Y
HOUSTON	48	201	2220.00	26420	HOUSTON-PASADENA-THE WOODLANDS	LOW	Y
HOUSTON	48	201	2221.00	26420	HOUSTON-PASADENA-THE WOODLANDS	LOW	Y
HOUSTON	48	201	2222.00	26420	HOUSTON-PASADENA-THE WOODLANDS	LOW	Y
HOUSTON	48	201	2223.00	26420	HOUSTON-PASADENA-THE WOODLANDS	MODERATE	Y
HOUSTON	48	201	2224.01	26420	HOUSTON-PASADENA-THE WOODLANDS	LOW	Y
HOUSTON	48	201	2224.02	26420	HOUSTON-PASADENA-THE WOODLANDS	LOW	Y
HOUSTON	48	201	2225.01	26420	HOUSTON-PASADENA-THE WOODLANDS	LOW	Y
HOUSTON	48	201	2225.02	26420	HOUSTON-PASADENA-THE WOODLANDS	MODERATE	Y
HOUSTON	48	201	2225.04	26420	HOUSTON-PASADENA-THE WOODLANDS	LOW	Y

*MINORITY: "Y" = 50% OR GREATER

COMERICA BANK
CENSUS TRACT LISTINGS
TEXAS
ASSESSMENT AREA

ASSESSMENT AREA	STATE	COUNTY	CENSUS TRACT	MSA/MD	MSA NAME	TRACT INCOME LEVEL	*MINORITY
HOUSTON	48	201	2225.05	26420	HOUSTON-PASADENA-THE WOODLANDS	MIDDLE	Y
HOUSTON	48	201	2226.01	26420	HOUSTON-PASADENA-THE WOODLANDS	LOW	Y
HOUSTON	48	201	2226.02	26420	HOUSTON-PASADENA-THE WOODLANDS	LOW	Y
HOUSTON	48	201	2227.01	26420	HOUSTON-PASADENA-THE WOODLANDS	LOW	Y
HOUSTON	48	201	2227.02	26420	HOUSTON-PASADENA-THE WOODLANDS	LOW	Y
HOUSTON	48	201	2228.00	26420	HOUSTON-PASADENA-THE WOODLANDS	LOW	Y
HOUSTON	48	201	2229.00	26420	HOUSTON-PASADENA-THE WOODLANDS	MODERATE	Y
HOUSTON	48	201	2230.01	26420	HOUSTON-PASADENA-THE WOODLANDS	MODERATE	Y
HOUSTON	48	201	2230.02	26420	HOUSTON-PASADENA-THE WOODLANDS	LOW	Y
HOUSTON	48	201	2231.00	26420	HOUSTON-PASADENA-THE WOODLANDS	MODERATE	Y
HOUSTON	48	201	2301.00	26420	HOUSTON-PASADENA-THE WOODLANDS	MODERATE	Y
HOUSTON	48	201	2302.00	26420	HOUSTON-PASADENA-THE WOODLANDS	LOW	Y
HOUSTON	48	201	2303.00	26420	HOUSTON-PASADENA-THE WOODLANDS	MODERATE	Y
HOUSTON	48	201	2304.00	26420	HOUSTON-PASADENA-THE WOODLANDS	MODERATE	Y
HOUSTON	48	201	2305.00	26420	HOUSTON-PASADENA-THE WOODLANDS	MODERATE	Y
HOUSTON	48	201	2306.00	26420	HOUSTON-PASADENA-THE WOODLANDS	LOW	Y
HOUSTON	48	201	2307.00	26420	HOUSTON-PASADENA-THE WOODLANDS	LOW	Y
HOUSTON	48	201	2308.00	26420	HOUSTON-PASADENA-THE WOODLANDS	MODERATE	Y
HOUSTON	48	201	2309.00	26420	HOUSTON-PASADENA-THE WOODLANDS	LOW	Y
HOUSTON	48	201	2310.00	26420	HOUSTON-PASADENA-THE WOODLANDS	MODERATE	Y
HOUSTON	48	201	2311.00	26420	HOUSTON-PASADENA-THE WOODLANDS	MODERATE	Y
HOUSTON	48	201	2312.00	26420	HOUSTON-PASADENA-THE WOODLANDS	LOW	Y
HOUSTON	48	201	2313.00	26420	HOUSTON-PASADENA-THE WOODLANDS	LOW	Y
HOUSTON	48	201	2314.00	26420	HOUSTON-PASADENA-THE WOODLANDS	MODERATE	Y
HOUSTON	48	201	2315.00	26420	HOUSTON-PASADENA-THE WOODLANDS	MODERATE	Y
HOUSTON	48	201	2316.00	26420	HOUSTON-PASADENA-THE WOODLANDS	MODERATE	Y
HOUSTON	48	201	2317.00	26420	HOUSTON-PASADENA-THE WOODLANDS	LOW	Y
HOUSTON	48	201	2318.00	26420	HOUSTON-PASADENA-THE WOODLANDS	MODERATE	Y
HOUSTON	48	201	2319.00	26420	HOUSTON-PASADENA-THE WOODLANDS	LOW	Y
HOUSTON	48	201	2320.00	26420	HOUSTON-PASADENA-THE WOODLANDS	MODERATE	Y
HOUSTON	48	201	2321.00	26420	HOUSTON-PASADENA-THE WOODLANDS	LOW	Y
HOUSTON	48	201	2322.01	26420	HOUSTON-PASADENA-THE WOODLANDS	MODERATE	Y
HOUSTON	48	201	2322.02	26420	HOUSTON-PASADENA-THE WOODLANDS	UPPER	Y
HOUSTON	48	201	2322.03	26420	HOUSTON-PASADENA-THE WOODLANDS	UPPER	Y
HOUSTON	48	201	2323.03	26420	HOUSTON-PASADENA-THE WOODLANDS	MODERATE	Y

*MINORITY: "Y" = 50% OR GREATER

COMERICA BANK
CENSUS TRACT LISTINGS
TEXAS
ASSESSMENT AREA

ASSESSMENT AREA	STATE	COUNTY	CENSUS TRACT	MSA/MD	MSA NAME	TRACT INCOME LEVEL	*MINORITY
HOUSTON	48	201	2323.04	26420	HOUSTON-PASADENA-THE WOODLANDS	MODERATE	Y
HOUSTON	48	201	2323.05	26420	HOUSTON-PASADENA-THE WOODLANDS	MIDDLE	Y
HOUSTON	48	201	2323.06	26420	HOUSTON-PASADENA-THE WOODLANDS	MIDDLE	Y
HOUSTON	48	201	2324.02	26420	HOUSTON-PASADENA-THE WOODLANDS	MIDDLE	Y
HOUSTON	48	201	2324.03	26420	HOUSTON-PASADENA-THE WOODLANDS	MODERATE	Y
HOUSTON	48	201	2324.04	26420	HOUSTON-PASADENA-THE WOODLANDS	MODERATE	Y
HOUSTON	48	201	2324.05	26420	HOUSTON-PASADENA-THE WOODLANDS	UPPER	Y
HOUSTON	48	201	2325.00	26420	HOUSTON-PASADENA-THE WOODLANDS	MODERATE	Y
HOUSTON	48	201	2326.00	26420	HOUSTON-PASADENA-THE WOODLANDS	MODERATE	Y
HOUSTON	48	201	2327.01	26420	HOUSTON-PASADENA-THE WOODLANDS	LOW	Y
HOUSTON	48	201	2327.03	26420	HOUSTON-PASADENA-THE WOODLANDS	MODERATE	Y
HOUSTON	48	201	2327.04	26420	HOUSTON-PASADENA-THE WOODLANDS	MODERATE	Y
HOUSTON	48	201	2328.01	26420	HOUSTON-PASADENA-THE WOODLANDS	MODERATE	Y
HOUSTON	48	201	2328.02	26420	HOUSTON-PASADENA-THE WOODLANDS	MODERATE	Y
HOUSTON	48	201	2329.01	26420	HOUSTON-PASADENA-THE WOODLANDS	MODERATE	Y
HOUSTON	48	201	2329.02	26420	HOUSTON-PASADENA-THE WOODLANDS	MODERATE	Y
HOUSTON	48	201	2330.01	26420	HOUSTON-PASADENA-THE WOODLANDS	MODERATE	Y
HOUSTON	48	201	2330.02	26420	HOUSTON-PASADENA-THE WOODLANDS	MIDDLE	Y
HOUSTON	48	201	2330.03	26420	HOUSTON-PASADENA-THE WOODLANDS	MIDDLE	Y
HOUSTON	48	201	2331.01	26420	HOUSTON-PASADENA-THE WOODLANDS	LOW	Y
HOUSTON	48	201	2331.03	26420	HOUSTON-PASADENA-THE WOODLANDS	LOW	Y
HOUSTON	48	201	2331.04	26420	HOUSTON-PASADENA-THE WOODLANDS	LOW	Y
HOUSTON	48	201	2331.05	26420	HOUSTON-PASADENA-THE WOODLANDS	LOW	Y
HOUSTON	48	201	2332.00	26420	HOUSTON-PASADENA-THE WOODLANDS	MODERATE	Y
HOUSTON	48	201	2333.00	26420	HOUSTON-PASADENA-THE WOODLANDS	MODERATE	Y
HOUSTON	48	201	2334.00	26420	HOUSTON-PASADENA-THE WOODLANDS	LOW	Y
HOUSTON	48	201	2335.01	26420	HOUSTON-PASADENA-THE WOODLANDS	MODERATE	Y
HOUSTON	48	201	2335.02	26420	HOUSTON-PASADENA-THE WOODLANDS	MODERATE	Y
HOUSTON	48	201	2336.00	26420	HOUSTON-PASADENA-THE WOODLANDS	LOW	Y
HOUSTON	48	201	2337.01	26420	HOUSTON-PASADENA-THE WOODLANDS	MODERATE	Y
HOUSTON	48	201	2337.02	26420	HOUSTON-PASADENA-THE WOODLANDS	MODERATE	Y
HOUSTON	48	201	2337.03	26420	HOUSTON-PASADENA-THE WOODLANDS	MIDDLE	Y
HOUSTON	48	201	2401.01	26420	HOUSTON-PASADENA-THE WOODLANDS	MODERATE	Y
HOUSTON	48	201	2401.02	26420	HOUSTON-PASADENA-THE WOODLANDS	LOW	Y
HOUSTON	48	201	2404.00	26420	HOUSTON-PASADENA-THE WOODLANDS	MODERATE	Y

*MINORITY: "Y" = 50% OR GREATER

COMERICA BANK
CENSUS TRACT LISTINGS
TEXAS
ASSESSMENT AREA

ASSESSMENT AREA	STATE	COUNTY	CENSUS TRACT	MSA/MD	MSA NAME	TRACT INCOME LEVEL	*MINORITY
HOUSTON	48	201	2405.03	26420	HOUSTON-PASADENA-THE WOODLANDS	LOW	Y
HOUSTON	48	201	2405.04	26420	HOUSTON-PASADENA-THE WOODLANDS	LOW	Y
HOUSTON	48	201	2405.05	26420	HOUSTON-PASADENA-THE WOODLANDS	LOW	Y
HOUSTON	48	201	2405.06	26420	HOUSTON-PASADENA-THE WOODLANDS	LOW	Y
HOUSTON	48	201	2406.00	26420	HOUSTON-PASADENA-THE WOODLANDS	LOW	Y
HOUSTON	48	201	2407.03	26420	HOUSTON-PASADENA-THE WOODLANDS	MODERATE	Y
HOUSTON	48	201	2407.04	26420	HOUSTON-PASADENA-THE WOODLANDS	MODERATE	Y
HOUSTON	48	201	2407.05	26420	HOUSTON-PASADENA-THE WOODLANDS	MIDDLE	Y
HOUSTON	48	201	2407.06	26420	HOUSTON-PASADENA-THE WOODLANDS	MODERATE	Y
HOUSTON	48	201	2407.07	26420	HOUSTON-PASADENA-THE WOODLANDS	MIDDLE	Y
HOUSTON	48	201	2408.02	26420	HOUSTON-PASADENA-THE WOODLANDS	MODERATE	Y
HOUSTON	48	201	2408.03	26420	HOUSTON-PASADENA-THE WOODLANDS	MODERATE	Y
HOUSTON	48	201	2408.04	26420	HOUSTON-PASADENA-THE WOODLANDS	LOW	Y
HOUSTON	48	201	2409.03	26420	HOUSTON-PASADENA-THE WOODLANDS	MIDDLE	Y
HOUSTON	48	201	2409.04	26420	HOUSTON-PASADENA-THE WOODLANDS	MIDDLE	Y
HOUSTON	48	201	2409.05	26420	HOUSTON-PASADENA-THE WOODLANDS	MIDDLE	Y
HOUSTON	48	201	2409.06	26420	HOUSTON-PASADENA-THE WOODLANDS	MIDDLE	Y
HOUSTON	48	201	2410.01	26420	HOUSTON-PASADENA-THE WOODLANDS	MIDDLE	Y
HOUSTON	48	201	2410.02	26420	HOUSTON-PASADENA-THE WOODLANDS	MIDDLE	Y
HOUSTON	48	201	2411.01	26420	HOUSTON-PASADENA-THE WOODLANDS	MIDDLE	Y
HOUSTON	48	201	2411.03	26420	HOUSTON-PASADENA-THE WOODLANDS	MODERATE	Y
HOUSTON	48	201	2411.04	26420	HOUSTON-PASADENA-THE WOODLANDS	MODERATE	Y
HOUSTON	48	201	2411.05	26420	HOUSTON-PASADENA-THE WOODLANDS	MIDDLE	Y
HOUSTON	48	201	2412.01	26420	HOUSTON-PASADENA-THE WOODLANDS	MODERATE	Y
HOUSTON	48	201	2412.02	26420	HOUSTON-PASADENA-THE WOODLANDS	MODERATE	Y
HOUSTON	48	201	2413.01	26420	HOUSTON-PASADENA-THE WOODLANDS	UPPER	Y
HOUSTON	48	201	2413.02	26420	HOUSTON-PASADENA-THE WOODLANDS	UPPER	Y
HOUSTON	48	201	2414.00	26420	HOUSTON-PASADENA-THE WOODLANDS	MIDDLE	Y
HOUSTON	48	201	2415.01	26420	HOUSTON-PASADENA-THE WOODLANDS	MODERATE	Y
HOUSTON	48	201	2415.02	26420	HOUSTON-PASADENA-THE WOODLANDS	MODERATE	Y
HOUSTON	48	201	2415.03	26420	HOUSTON-PASADENA-THE WOODLANDS	LOW	Y
HOUSTON	48	201	2501.01	26420	HOUSTON-PASADENA-THE WOODLANDS	UPPER	Y
HOUSTON	48	201	2501.02	26420	HOUSTON-PASADENA-THE WOODLANDS	MIDDLE	Y
HOUSTON	48	201	2502.01	26420	HOUSTON-PASADENA-THE WOODLANDS	MIDDLE	Y
HOUSTON	48	201	2502.02	26420	HOUSTON-PASADENA-THE WOODLANDS	MIDDLE	Y

*MINORITY: "Y" = 50% OR GREATER

COMERICA BANK
CENSUS TRACT LISTINGS
TEXAS
ASSESSMENT AREA

ASSESSMENT AREA	STATE	COUNTY	CENSUS TRACT	MSA/MD	MSA NAME	TRACT INCOME LEVEL	*MINORITY
HOUSTON	48	201	2503.03	26420	HOUSTON-PASADENA-THE WOODLANDS	NA	Y
HOUSTON	48	201	2503.04	26420	HOUSTON-PASADENA-THE WOODLANDS	MIDDLE	Y
HOUSTON	48	201	2503.05	26420	HOUSTON-PASADENA-THE WOODLANDS	MIDDLE	Y
HOUSTON	48	201	2503.06	26420	HOUSTON-PASADENA-THE WOODLANDS	MIDDLE	Y
HOUSTON	48	201	2504.03	26420	HOUSTON-PASADENA-THE WOODLANDS	UPPER	Y
HOUSTON	48	201	2504.04	26420	HOUSTON-PASADENA-THE WOODLANDS	UPPER	N
HOUSTON	48	201	2504.05	26420	HOUSTON-PASADENA-THE WOODLANDS	UPPER	Y
HOUSTON	48	201	2504.06	26420	HOUSTON-PASADENA-THE WOODLANDS	UPPER	Y
HOUSTON	48	201	2504.07	26420	HOUSTON-PASADENA-THE WOODLANDS	UPPER	Y
HOUSTON	48	201	2504.08	26420	HOUSTON-PASADENA-THE WOODLANDS	UPPER	Y
HOUSTON	48	201	2505.00	26420	HOUSTON-PASADENA-THE WOODLANDS	MIDDLE	Y
HOUSTON	48	201	2506.01	26420	HOUSTON-PASADENA-THE WOODLANDS	MODERATE	Y
HOUSTON	48	201	2506.02	26420	HOUSTON-PASADENA-THE WOODLANDS	MODERATE	Y
HOUSTON	48	201	2507.01	26420	HOUSTON-PASADENA-THE WOODLANDS	UPPER	Y
HOUSTON	48	201	2507.02	26420	HOUSTON-PASADENA-THE WOODLANDS	UPPER	N
HOUSTON	48	201	2508.01	26420	HOUSTON-PASADENA-THE WOODLANDS	MIDDLE	N
HOUSTON	48	201	2508.02	26420	HOUSTON-PASADENA-THE WOODLANDS	UPPER	N
HOUSTON	48	201	2509.01	26420	HOUSTON-PASADENA-THE WOODLANDS	UPPER	N
HOUSTON	48	201	2509.02	26420	HOUSTON-PASADENA-THE WOODLANDS	UPPER	N
HOUSTON	48	201	2510.00	26420	HOUSTON-PASADENA-THE WOODLANDS	UPPER	N
HOUSTON	48	201	2511.00	26420	HOUSTON-PASADENA-THE WOODLANDS	MIDDLE	N
HOUSTON	48	201	2512.00	26420	HOUSTON-PASADENA-THE WOODLANDS	MIDDLE	N
HOUSTON	48	201	2513.00	26420	HOUSTON-PASADENA-THE WOODLANDS	UPPER	N
HOUSTON	48	201	2514.01	26420	HOUSTON-PASADENA-THE WOODLANDS	UPPER	N
HOUSTON	48	201	2514.02	26420	HOUSTON-PASADENA-THE WOODLANDS	MIDDLE	N
HOUSTON	48	201	2515.01	26420	HOUSTON-PASADENA-THE WOODLANDS	UPPER	N
HOUSTON	48	201	2515.03	26420	HOUSTON-PASADENA-THE WOODLANDS	UPPER	N
HOUSTON	48	201	2515.04	26420	HOUSTON-PASADENA-THE WOODLANDS	UPPER	N
HOUSTON	48	201	2515.05	26420	HOUSTON-PASADENA-THE WOODLANDS	UPPER	N
HOUSTON	48	201	2516.00	26420	HOUSTON-PASADENA-THE WOODLANDS	MIDDLE	N
HOUSTON	48	201	2517.01	26420	HOUSTON-PASADENA-THE WOODLANDS	MODERATE	N
HOUSTON	48	201	2517.02	26420	HOUSTON-PASADENA-THE WOODLANDS	MODERATE	N
HOUSTON	48	201	2518.00	26420	HOUSTON-PASADENA-THE WOODLANDS	MIDDLE	N
HOUSTON	48	201	2519.02	26420	HOUSTON-PASADENA-THE WOODLANDS	UPPER	N
HOUSTON	48	201	2519.03	26420	HOUSTON-PASADENA-THE WOODLANDS	MIDDLE	N

*MINORITY: "Y" = 50% OR GREATER

COMERICA BANK
CENSUS TRACT LISTINGS
TEXAS
ASSESSMENT AREA

ASSESSMENT AREA	STATE	COUNTY	CENSUS TRACT	MSA/MD	MSA NAME	TRACT INCOME LEVEL	*MINORITY
HOUSTON	48	201	2519.04	26420	HOUSTON-PASADENA-THE WOODLANDS	UPPER	N
HOUSTON	48	201	2520.01	26420	HOUSTON-PASADENA-THE WOODLANDS	UPPER	Y
HOUSTON	48	201	2520.02	26420	HOUSTON-PASADENA-THE WOODLANDS	UPPER	Y
HOUSTON	48	201	2520.03	26420	HOUSTON-PASADENA-THE WOODLANDS	UPPER	Y
HOUSTON	48	201	2521.00	26420	HOUSTON-PASADENA-THE WOODLANDS	MODERATE	Y
HOUSTON	48	201	2522.01	26420	HOUSTON-PASADENA-THE WOODLANDS	MODERATE	Y
HOUSTON	48	201	2522.02	26420	HOUSTON-PASADENA-THE WOODLANDS	MODERATE	Y
HOUSTON	48	201	2523.03	26420	HOUSTON-PASADENA-THE WOODLANDS	MIDDLE	Y
HOUSTON	48	201	2523.04	26420	HOUSTON-PASADENA-THE WOODLANDS	MODERATE	Y
HOUSTON	48	201	2523.05	26420	HOUSTON-PASADENA-THE WOODLANDS	MIDDLE	Y
HOUSTON	48	201	2523.06	26420	HOUSTON-PASADENA-THE WOODLANDS	MODERATE	Y
HOUSTON	48	201	2524.00	26420	HOUSTON-PASADENA-THE WOODLANDS	MODERATE	Y
HOUSTON	48	201	2525.00	26420	HOUSTON-PASADENA-THE WOODLANDS	MODERATE	Y
HOUSTON	48	201	2526.01	26420	HOUSTON-PASADENA-THE WOODLANDS	MIDDLE	Y
HOUSTON	48	201	2526.02	26420	HOUSTON-PASADENA-THE WOODLANDS	MODERATE	Y
HOUSTON	48	201	2527.00	26420	HOUSTON-PASADENA-THE WOODLANDS	MODERATE	N
HOUSTON	48	201	2528.00	26420	HOUSTON-PASADENA-THE WOODLANDS	MODERATE	Y
HOUSTON	48	201	2529.01	26420	HOUSTON-PASADENA-THE WOODLANDS	MIDDLE	N
HOUSTON	48	201	2529.02	26420	HOUSTON-PASADENA-THE WOODLANDS	MIDDLE	Y
HOUSTON	48	201	2530.00	26420	HOUSTON-PASADENA-THE WOODLANDS	MODERATE	Y
HOUSTON	48	201	2531.01	26420	HOUSTON-PASADENA-THE WOODLANDS	UPPER	Y
HOUSTON	48	201	2531.02	26420	HOUSTON-PASADENA-THE WOODLANDS	UPPER	Y
HOUSTON	48	201	2532.01	26420	HOUSTON-PASADENA-THE WOODLANDS	UPPER	N
HOUSTON	48	201	2532.02	26420	HOUSTON-PASADENA-THE WOODLANDS	LOW	Y
HOUSTON	48	201	2533.00	26420	HOUSTON-PASADENA-THE WOODLANDS	MIDDLE	N
HOUSTON	48	201	2535.01	26420	HOUSTON-PASADENA-THE WOODLANDS	MODERATE	Y
HOUSTON	48	201	2535.02	26420	HOUSTON-PASADENA-THE WOODLANDS	MIDDLE	Y
HOUSTON	48	201	2536.01	26420	HOUSTON-PASADENA-THE WOODLANDS	MIDDLE	Y
HOUSTON	48	201	2536.02	26420	HOUSTON-PASADENA-THE WOODLANDS	LOW	Y
HOUSTON	48	201	2537.00	26420	HOUSTON-PASADENA-THE WOODLANDS	MODERATE	Y
HOUSTON	48	201	2538.00	26420	HOUSTON-PASADENA-THE WOODLANDS	MODERATE	Y
HOUSTON	48	201	2539.00	26420	HOUSTON-PASADENA-THE WOODLANDS	MODERATE	Y
HOUSTON	48	201	2540.00	26420	HOUSTON-PASADENA-THE WOODLANDS	MODERATE	Y
HOUSTON	48	201	2541.00	26420	HOUSTON-PASADENA-THE WOODLANDS	MODERATE	Y
HOUSTON	48	201	2542.00	26420	HOUSTON-PASADENA-THE WOODLANDS	MIDDLE	Y

*MINORITY: "Y" = 50% OR GREATER

COMERICA BANK
CENSUS TRACT LISTINGS
TEXAS
ASSESSMENT AREA

ASSESSMENT AREA	STATE	COUNTY	CENSUS TRACT	MSA/MD	MSA NAME	TRACT INCOME LEVEL	*MINORITY
HOUSTON	48	201	2543.00	26420	HOUSTON-PASADENA-THE WOODLANDS	MIDDLE	Y
HOUSTON	48	201	2544.00	26420	HOUSTON-PASADENA-THE WOODLANDS	LOW	Y
HOUSTON	48	201	2546.00	26420	HOUSTON-PASADENA-THE WOODLANDS	MODERATE	Y
HOUSTON	48	201	2547.00	26420	HOUSTON-PASADENA-THE WOODLANDS	MIDDLE	Y
HOUSTON	48	201	2548.00	26420	HOUSTON-PASADENA-THE WOODLANDS	MODERATE	Y
HOUSTON	48	201	3101.01	26420	HOUSTON-PASADENA-THE WOODLANDS	MIDDLE	Y
HOUSTON	48	201	3101.02	26420	HOUSTON-PASADENA-THE WOODLANDS	LOW	Y
HOUSTON	48	201	3102.00	26420	HOUSTON-PASADENA-THE WOODLANDS	UPPER	Y
HOUSTON	48	201	3103.00	26420	HOUSTON-PASADENA-THE WOODLANDS	MODERATE	Y
HOUSTON	48	201	3104.00	26420	HOUSTON-PASADENA-THE WOODLANDS	LOW	Y
HOUSTON	48	201	3105.00	26420	HOUSTON-PASADENA-THE WOODLANDS	LOW	Y
HOUSTON	48	201	3106.00	26420	HOUSTON-PASADENA-THE WOODLANDS	MIDDLE	Y
HOUSTON	48	201	3107.00	26420	HOUSTON-PASADENA-THE WOODLANDS	MODERATE	Y
HOUSTON	48	201	3108.00	26420	HOUSTON-PASADENA-THE WOODLANDS	MODERATE	Y
HOUSTON	48	201	3109.00	26420	HOUSTON-PASADENA-THE WOODLANDS	LOW	Y
HOUSTON	48	201	3110.01	26420	HOUSTON-PASADENA-THE WOODLANDS	LOW	Y
HOUSTON	48	201	3110.02	26420	HOUSTON-PASADENA-THE WOODLANDS	MODERATE	Y
HOUSTON	48	201	3111.00	26420	HOUSTON-PASADENA-THE WOODLANDS	MODERATE	Y
HOUSTON	48	201	3112.00	26420	HOUSTON-PASADENA-THE WOODLANDS	MODERATE	Y
HOUSTON	48	201	3113.00	26420	HOUSTON-PASADENA-THE WOODLANDS	MODERATE	Y
HOUSTON	48	201	3114.00	26420	HOUSTON-PASADENA-THE WOODLANDS	MODERATE	Y
HOUSTON	48	201	3115.01	26420	HOUSTON-PASADENA-THE WOODLANDS	MODERATE	Y
HOUSTON	48	201	3115.02	26420	HOUSTON-PASADENA-THE WOODLANDS	MODERATE	Y
HOUSTON	48	201	3116.00	26420	HOUSTON-PASADENA-THE WOODLANDS	LOW	Y
HOUSTON	48	201	3117.01	26420	HOUSTON-PASADENA-THE WOODLANDS	MODERATE	Y
HOUSTON	48	201	3117.02	26420	HOUSTON-PASADENA-THE WOODLANDS	NA	Y
HOUSTON	48	201	3118.00	26420	HOUSTON-PASADENA-THE WOODLANDS	LOW	Y
HOUSTON	48	201	3119.00	26420	HOUSTON-PASADENA-THE WOODLANDS	MIDDLE	Y
HOUSTON	48	201	3120.00	26420	HOUSTON-PASADENA-THE WOODLANDS	MIDDLE	Y
HOUSTON	48	201	3122.00	26420	HOUSTON-PASADENA-THE WOODLANDS	LOW	Y
HOUSTON	48	201	3123.00	26420	HOUSTON-PASADENA-THE WOODLANDS	MIDDLE	Y
HOUSTON	48	201	3124.00	26420	HOUSTON-PASADENA-THE WOODLANDS	NA	Y
HOUSTON	48	201	3125.01	26420	HOUSTON-PASADENA-THE WOODLANDS	UPPER	Y
HOUSTON	48	201	3125.02	26420	HOUSTON-PASADENA-THE WOODLANDS	UPPER	Y
HOUSTON	48	201	3126.01	26420	HOUSTON-PASADENA-THE WOODLANDS	MIDDLE	N

*MINORITY: "Y" = 50% OR GREATER

COMERICA BANK
CENSUS TRACT LISTINGS
TEXAS
ASSESSMENT AREA

ASSESSMENT AREA	STATE	COUNTY	CENSUS TRACT	MSA/MD	MSA NAME	TRACT INCOME LEVEL	*MINORITY
HOUSTON	48	201	3126.02	26420	HOUSTON-PASADENA-THE WOODLANDS	UPPER	Y
HOUSTON	48	201	3126.03	26420	HOUSTON-PASADENA-THE WOODLANDS	MODERATE	Y
HOUSTON	48	201	3127.00	26420	HOUSTON-PASADENA-THE WOODLANDS	MIDDLE	Y
HOUSTON	48	201	3128.00	26420	HOUSTON-PASADENA-THE WOODLANDS	LOW	Y
HOUSTON	48	201	3129.01	26420	HOUSTON-PASADENA-THE WOODLANDS	MODERATE	Y
HOUSTON	48	201	3129.02	26420	HOUSTON-PASADENA-THE WOODLANDS	UPPER	Y
HOUSTON	48	201	3130.00	26420	HOUSTON-PASADENA-THE WOODLANDS	UPPER	Y
HOUSTON	48	201	3131.01	26420	HOUSTON-PASADENA-THE WOODLANDS	UPPER	Y
HOUSTON	48	201	3131.02	26420	HOUSTON-PASADENA-THE WOODLANDS	UPPER	Y
HOUSTON	48	201	3132.01	26420	HOUSTON-PASADENA-THE WOODLANDS	UPPER	Y
HOUSTON	48	201	3132.02	26420	HOUSTON-PASADENA-THE WOODLANDS	UPPER	Y
HOUSTON	48	201	3133.00	26420	HOUSTON-PASADENA-THE WOODLANDS	MODERATE	Y
HOUSTON	48	201	3134.00	26420	HOUSTON-PASADENA-THE WOODLANDS	LOW	Y
HOUSTON	48	201	3135.00	26420	HOUSTON-PASADENA-THE WOODLANDS	LOW	Y
HOUSTON	48	201	3136.00	26420	HOUSTON-PASADENA-THE WOODLANDS	LOW	Y
HOUSTON	48	201	3137.00	26420	HOUSTON-PASADENA-THE WOODLANDS	MODERATE	Y
HOUSTON	48	201	3138.01	26420	HOUSTON-PASADENA-THE WOODLANDS	MODERATE	Y
HOUSTON	48	201	3138.02	26420	HOUSTON-PASADENA-THE WOODLANDS	LOW	Y
HOUSTON	48	201	3139.01	26420	HOUSTON-PASADENA-THE WOODLANDS	MIDDLE	Y
HOUSTON	48	201	3139.02	26420	HOUSTON-PASADENA-THE WOODLANDS	LOW	Y
HOUSTON	48	201	3140.01	26420	HOUSTON-PASADENA-THE WOODLANDS	MODERATE	Y
HOUSTON	48	201	3140.03	26420	HOUSTON-PASADENA-THE WOODLANDS	MODERATE	Y
HOUSTON	48	201	3140.04	26420	HOUSTON-PASADENA-THE WOODLANDS	NA	Y
HOUSTON	48	201	3140.05	26420	HOUSTON-PASADENA-THE WOODLANDS	NA	Y
HOUSTON	48	201	3143.01	26420	HOUSTON-PASADENA-THE WOODLANDS	LOW	Y
HOUSTON	48	201	3143.02	26420	HOUSTON-PASADENA-THE WOODLANDS	NA	Y
HOUSTON	48	201	3144.01	26420	HOUSTON-PASADENA-THE WOODLANDS	MIDDLE	Y
HOUSTON	48	201	3144.02	26420	HOUSTON-PASADENA-THE WOODLANDS	MIDDLE	Y
HOUSTON	48	201	3201.00	26420	HOUSTON-PASADENA-THE WOODLANDS	MODERATE	Y
HOUSTON	48	201	3202.01	26420	HOUSTON-PASADENA-THE WOODLANDS	MODERATE	Y
HOUSTON	48	201	3202.02	26420	HOUSTON-PASADENA-THE WOODLANDS	MODERATE	Y
HOUSTON	48	201	3205.00	26420	HOUSTON-PASADENA-THE WOODLANDS	MIDDLE	Y
HOUSTON	48	201	3206.01	26420	HOUSTON-PASADENA-THE WOODLANDS	MODERATE	Y
HOUSTON	48	201	3206.02	26420	HOUSTON-PASADENA-THE WOODLANDS	LOW	Y
HOUSTON	48	201	3207.00	26420	HOUSTON-PASADENA-THE WOODLANDS	MODERATE	Y

*MINORITY: "Y" = 50% OR GREATER

COMERICA BANK
CENSUS TRACT LISTINGS
TEXAS
ASSESSMENT AREA

ASSESSMENT AREA	STATE	COUNTY	CENSUS TRACT	MSA/MD	MSA NAME	TRACT INCOME LEVEL	*MINORITY
HOUSTON	48	201	3208.00	26420	HOUSTON-PASADENA-THE WOODLANDS	MODERATE	Y
HOUSTON	48	201	3209.01	26420	HOUSTON-PASADENA-THE WOODLANDS	MODERATE	Y
HOUSTON	48	201	3209.02	26420	HOUSTON-PASADENA-THE WOODLANDS	MIDDLE	Y
HOUSTON	48	201	3210.01	26420	HOUSTON-PASADENA-THE WOODLANDS	MODERATE	Y
HOUSTON	48	201	3210.02	26420	HOUSTON-PASADENA-THE WOODLANDS	MIDDLE	Y
HOUSTON	48	201	3211.01	26420	HOUSTON-PASADENA-THE WOODLANDS	MIDDLE	Y
HOUSTON	48	201	3211.02	26420	HOUSTON-PASADENA-THE WOODLANDS	MODERATE	Y
HOUSTON	48	201	3212.00	26420	HOUSTON-PASADENA-THE WOODLANDS	LOW	Y
HOUSTON	48	201	3213.01	26420	HOUSTON-PASADENA-THE WOODLANDS	LOW	Y
HOUSTON	48	201	3213.02	26420	HOUSTON-PASADENA-THE WOODLANDS	MIDDLE	Y
HOUSTON	48	201	3214.01	26420	HOUSTON-PASADENA-THE WOODLANDS	MODERATE	Y
HOUSTON	48	201	3214.02	26420	HOUSTON-PASADENA-THE WOODLANDS	MIDDLE	Y
HOUSTON	48	201	3215.00	26420	HOUSTON-PASADENA-THE WOODLANDS	LOW	Y
HOUSTON	48	201	3216.00	26420	HOUSTON-PASADENA-THE WOODLANDS	MIDDLE	Y
HOUSTON	48	201	3217.00	26420	HOUSTON-PASADENA-THE WOODLANDS	MIDDLE	Y
HOUSTON	48	201	3218.00	26420	HOUSTON-PASADENA-THE WOODLANDS	MIDDLE	Y
HOUSTON	48	201	3219.00	26420	HOUSTON-PASADENA-THE WOODLANDS	MODERATE	Y
HOUSTON	48	201	3220.00	26420	HOUSTON-PASADENA-THE WOODLANDS	MODERATE	Y
HOUSTON	48	201	3221.00	26420	HOUSTON-PASADENA-THE WOODLANDS	MODERATE	Y
HOUSTON	48	201	3222.00	26420	HOUSTON-PASADENA-THE WOODLANDS	MODERATE	Y
HOUSTON	48	201	3226.00	26420	HOUSTON-PASADENA-THE WOODLANDS	MODERATE	Y
HOUSTON	48	201	3227.01	26420	HOUSTON-PASADENA-THE WOODLANDS	MODERATE	Y
HOUSTON	48	201	3227.02	26420	HOUSTON-PASADENA-THE WOODLANDS	MIDDLE	Y
HOUSTON	48	201	3228.00	26420	HOUSTON-PASADENA-THE WOODLANDS	MODERATE	Y
HOUSTON	48	201	3229.00	26420	HOUSTON-PASADENA-THE WOODLANDS	MODERATE	Y
HOUSTON	48	201	3230.00	26420	HOUSTON-PASADENA-THE WOODLANDS	LOW	Y
HOUSTON	48	201	3231.00	26420	HOUSTON-PASADENA-THE WOODLANDS	MODERATE	Y
HOUSTON	48	201	3232.00	26420	HOUSTON-PASADENA-THE WOODLANDS	UPPER	Y
HOUSTON	48	201	3233.00	26420	HOUSTON-PASADENA-THE WOODLANDS	LOW	Y
HOUSTON	48	201	3234.00	26420	HOUSTON-PASADENA-THE WOODLANDS	MODERATE	Y
HOUSTON	48	201	3235.00	26420	HOUSTON-PASADENA-THE WOODLANDS	LOW	Y
HOUSTON	48	201	3236.01	26420	HOUSTON-PASADENA-THE WOODLANDS	MODERATE	Y
HOUSTON	48	201	3236.02	26420	HOUSTON-PASADENA-THE WOODLANDS	MIDDLE	Y
HOUSTON	48	201	3237.01	26420	HOUSTON-PASADENA-THE WOODLANDS	MODERATE	Y
HOUSTON	48	201	3237.02	26420	HOUSTON-PASADENA-THE WOODLANDS	MIDDLE	Y

*MINORITY: "Y" = 50% OR GREATER

COMERICA BANK
CENSUS TRACT LISTINGS
TEXAS
ASSESSMENT AREA

ASSESSMENT AREA	STATE	COUNTY	CENSUS TRACT	MSA/MD	MSA NAME	TRACT INCOME LEVEL	*MINORITY
HOUSTON	48	201	3238.01	26420	HOUSTON-PASADENA-THE WOODLANDS	MIDDLE	Y
HOUSTON	48	201	3238.02	26420	HOUSTON-PASADENA-THE WOODLANDS	MODERATE	Y
HOUSTON	48	201	3239.00	26420	HOUSTON-PASADENA-THE WOODLANDS	MODERATE	Y
HOUSTON	48	201	3240.00	26420	HOUSTON-PASADENA-THE WOODLANDS	MIDDLE	Y
HOUSTON	48	201	3241.01	26420	HOUSTON-PASADENA-THE WOODLANDS	MODERATE	Y
HOUSTON	48	201	3241.02	26420	HOUSTON-PASADENA-THE WOODLANDS	NA	NA
HOUSTON	48	201	3242.00	26420	HOUSTON-PASADENA-THE WOODLANDS	LOW	Y
HOUSTON	48	201	3301.01	26420	HOUSTON-PASADENA-THE WOODLANDS	MIDDLE	Y
HOUSTON	48	201	3301.02	26420	HOUSTON-PASADENA-THE WOODLANDS	MIDDLE	Y
HOUSTON	48	201	3302.00	26420	HOUSTON-PASADENA-THE WOODLANDS	MODERATE	Y
HOUSTON	48	201	3303.01	26420	HOUSTON-PASADENA-THE WOODLANDS	MIDDLE	Y
HOUSTON	48	201	3303.02	26420	HOUSTON-PASADENA-THE WOODLANDS	MODERATE	Y
HOUSTON	48	201	3303.03	26420	HOUSTON-PASADENA-THE WOODLANDS	MODERATE	Y
HOUSTON	48	201	3304.00	26420	HOUSTON-PASADENA-THE WOODLANDS	MODERATE	Y
HOUSTON	48	201	3305.00	26420	HOUSTON-PASADENA-THE WOODLANDS	MODERATE	Y
HOUSTON	48	201	3306.00	26420	HOUSTON-PASADENA-THE WOODLANDS	MODERATE	Y
HOUSTON	48	201	3307.00	26420	HOUSTON-PASADENA-THE WOODLANDS	MODERATE	Y
HOUSTON	48	201	3308.01	26420	HOUSTON-PASADENA-THE WOODLANDS	MIDDLE	Y
HOUSTON	48	201	3308.02	26420	HOUSTON-PASADENA-THE WOODLANDS	MIDDLE	Y
HOUSTON	48	201	3309.01	26420	HOUSTON-PASADENA-THE WOODLANDS	MODERATE	Y
HOUSTON	48	201	3309.02	26420	HOUSTON-PASADENA-THE WOODLANDS	LOW	Y
HOUSTON	48	201	3311.00	26420	HOUSTON-PASADENA-THE WOODLANDS	LOW	Y
HOUSTON	48	201	3312.00	26420	HOUSTON-PASADENA-THE WOODLANDS	LOW	Y
HOUSTON	48	201	3313.00	26420	HOUSTON-PASADENA-THE WOODLANDS	MODERATE	Y
HOUSTON	48	201	3314.00	26420	HOUSTON-PASADENA-THE WOODLANDS	LOW	Y
HOUSTON	48	201	3315.01	26420	HOUSTON-PASADENA-THE WOODLANDS	MODERATE	Y
HOUSTON	48	201	3315.02	26420	HOUSTON-PASADENA-THE WOODLANDS	MIDDLE	Y
HOUSTON	48	201	3316.02	26420	HOUSTON-PASADENA-THE WOODLANDS	LOW	Y
HOUSTON	48	201	3316.03	26420	HOUSTON-PASADENA-THE WOODLANDS	MODERATE	Y
HOUSTON	48	201	3316.04	26420	HOUSTON-PASADENA-THE WOODLANDS	LOW	Y
HOUSTON	48	201	3317.00	26420	HOUSTON-PASADENA-THE WOODLANDS	LOW	Y
HOUSTON	48	201	3318.00	26420	HOUSTON-PASADENA-THE WOODLANDS	LOW	Y
HOUSTON	48	201	3319.00	26420	HOUSTON-PASADENA-THE WOODLANDS	LOW	Y
HOUSTON	48	201	3320.00	26420	HOUSTON-PASADENA-THE WOODLANDS	LOW	Y
HOUSTON	48	201	3321.00	26420	HOUSTON-PASADENA-THE WOODLANDS	MODERATE	Y

*MINORITY: "Y" = 50% OR GREATER

COMERICA BANK
CENSUS TRACT LISTINGS
TEXAS
ASSESSMENT AREA

ASSESSMENT AREA	STATE	COUNTY	CENSUS TRACT	MSA/MD	MSA NAME	TRACT INCOME LEVEL	*MINORITY
HOUSTON	48	201	3322.00	26420	HOUSTON-PASADENA-THE WOODLANDS	LOW	Y
HOUSTON	48	201	3323.00	26420	HOUSTON-PASADENA-THE WOODLANDS	LOW	Y
HOUSTON	48	201	3324.00	26420	HOUSTON-PASADENA-THE WOODLANDS	MODERATE	Y
HOUSTON	48	201	3325.00	26420	HOUSTON-PASADENA-THE WOODLANDS	MODERATE	Y
HOUSTON	48	201	3326.00	26420	HOUSTON-PASADENA-THE WOODLANDS	MODERATE	Y
HOUSTON	48	201	3327.00	26420	HOUSTON-PASADENA-THE WOODLANDS	MODERATE	Y
HOUSTON	48	201	3328.00	26420	HOUSTON-PASADENA-THE WOODLANDS	LOW	Y
HOUSTON	48	201	3329.00	26420	HOUSTON-PASADENA-THE WOODLANDS	MODERATE	Y
HOUSTON	48	201	3330.00	26420	HOUSTON-PASADENA-THE WOODLANDS	MODERATE	Y
HOUSTON	48	201	3331.00	26420	HOUSTON-PASADENA-THE WOODLANDS	MODERATE	Y
HOUSTON	48	201	3332.01	26420	HOUSTON-PASADENA-THE WOODLANDS	MODERATE	Y
HOUSTON	48	201	3332.03	26420	HOUSTON-PASADENA-THE WOODLANDS	MODERATE	Y
HOUSTON	48	201	3332.04	26420	HOUSTON-PASADENA-THE WOODLANDS	MIDDLE	Y
HOUSTON	48	201	3332.05	26420	HOUSTON-PASADENA-THE WOODLANDS	LOW	Y
HOUSTON	48	201	3333.01	26420	HOUSTON-PASADENA-THE WOODLANDS	LOW	Y
HOUSTON	48	201	3333.02	26420	HOUSTON-PASADENA-THE WOODLANDS	MODERATE	Y
HOUSTON	48	201	3335.01	26420	HOUSTON-PASADENA-THE WOODLANDS	LOW	Y
HOUSTON	48	201	3335.02	26420	HOUSTON-PASADENA-THE WOODLANDS	MODERATE	Y
HOUSTON	48	201	3336.00	26420	HOUSTON-PASADENA-THE WOODLANDS	MIDDLE	Y
HOUSTON	48	201	3337.00	26420	HOUSTON-PASADENA-THE WOODLANDS	MODERATE	Y
HOUSTON	48	201	3338.01	26420	HOUSTON-PASADENA-THE WOODLANDS	MODERATE	Y
HOUSTON	48	201	3338.02	26420	HOUSTON-PASADENA-THE WOODLANDS	MIDDLE	Y
HOUSTON	48	201	3339.03	26420	HOUSTON-PASADENA-THE WOODLANDS	MODERATE	Y
HOUSTON	48	201	3339.04	26420	HOUSTON-PASADENA-THE WOODLANDS	MIDDLE	Y
HOUSTON	48	201	3339.05	26420	HOUSTON-PASADENA-THE WOODLANDS	MIDDLE	Y
HOUSTON	48	201	3339.06	26420	HOUSTON-PASADENA-THE WOODLANDS	MIDDLE	Y
HOUSTON	48	201	3340.01	26420	HOUSTON-PASADENA-THE WOODLANDS	MODERATE	Y
HOUSTON	48	201	3340.02	26420	HOUSTON-PASADENA-THE WOODLANDS	MIDDLE	Y
HOUSTON	48	201	3340.03	26420	HOUSTON-PASADENA-THE WOODLANDS	MIDDLE	Y
HOUSTON	48	201	3341.01	26420	HOUSTON-PASADENA-THE WOODLANDS	MODERATE	Y
HOUSTON	48	201	3341.02	26420	HOUSTON-PASADENA-THE WOODLANDS	MODERATE	Y
HOUSTON	48	201	3401.01	26420	HOUSTON-PASADENA-THE WOODLANDS	NA	Y
HOUSTON	48	201	3401.02	26420	HOUSTON-PASADENA-THE WOODLANDS	MIDDLE	Y
HOUSTON	48	201	3402.01	26420	HOUSTON-PASADENA-THE WOODLANDS	NA	NA
HOUSTON	48	201	3402.02	26420	HOUSTON-PASADENA-THE WOODLANDS	UPPER	N

*MINORITY: "Y" = 50% OR GREATER

COMERICA BANK
CENSUS TRACT LISTINGS
TEXAS
ASSESSMENT AREA

ASSESSMENT AREA	STATE	COUNTY	CENSUS TRACT	MSA/MD	MSA NAME	TRACT INCOME LEVEL	*MINORITY
HOUSTON	48	201	3402.03	26420	HOUSTON-PASADENA-THE WOODLANDS	UPPER	N
HOUSTON	48	201	3403.01	26420	HOUSTON-PASADENA-THE WOODLANDS	UPPER	N
HOUSTON	48	201	3403.02	26420	HOUSTON-PASADENA-THE WOODLANDS	UPPER	N
HOUSTON	48	201	3404.00	26420	HOUSTON-PASADENA-THE WOODLANDS	UPPER	N
HOUSTON	48	201	3405.01	26420	HOUSTON-PASADENA-THE WOODLANDS	MIDDLE	N
HOUSTON	48	201	3405.02	26420	HOUSTON-PASADENA-THE WOODLANDS	LOW	Y
HOUSTON	48	201	3406.00	26420	HOUSTON-PASADENA-THE WOODLANDS	UPPER	N
HOUSTON	48	201	3407.01	26420	HOUSTON-PASADENA-THE WOODLANDS	MIDDLE	Y
HOUSTON	48	201	3407.02	26420	HOUSTON-PASADENA-THE WOODLANDS	UPPER	N
HOUSTON	48	201	3408.00	26420	HOUSTON-PASADENA-THE WOODLANDS	UPPER	N
HOUSTON	48	201	3409.00	26420	HOUSTON-PASADENA-THE WOODLANDS	MODERATE	Y
HOUSTON	48	201	3410.01	26420	HOUSTON-PASADENA-THE WOODLANDS	MIDDLE	Y
HOUSTON	48	201	3410.02	26420	HOUSTON-PASADENA-THE WOODLANDS	UPPER	Y
HOUSTON	48	201	3411.01	26420	HOUSTON-PASADENA-THE WOODLANDS	MODERATE	Y
HOUSTON	48	201	3411.02	26420	HOUSTON-PASADENA-THE WOODLANDS	MIDDLE	Y
HOUSTON	48	201	3412.01	26420	HOUSTON-PASADENA-THE WOODLANDS	MODERATE	Y
HOUSTON	48	201	3412.03	26420	HOUSTON-PASADENA-THE WOODLANDS	MIDDLE	N
HOUSTON	48	201	3412.04	26420	HOUSTON-PASADENA-THE WOODLANDS	UPPER	N
HOUSTON	48	201	3413.02	26420	HOUSTON-PASADENA-THE WOODLANDS	MODERATE	Y
HOUSTON	48	201	3413.03	26420	HOUSTON-PASADENA-THE WOODLANDS	MIDDLE	N
HOUSTON	48	201	3413.04	26420	HOUSTON-PASADENA-THE WOODLANDS	MIDDLE	N
HOUSTON	48	201	3414.00	26420	HOUSTON-PASADENA-THE WOODLANDS	UPPER	N
HOUSTON	48	201	3415.01	26420	HOUSTON-PASADENA-THE WOODLANDS	UPPER	N
HOUSTON	48	201	3415.02	26420	HOUSTON-PASADENA-THE WOODLANDS	UPPER	N
HOUSTON	48	201	3416.00	26420	HOUSTON-PASADENA-THE WOODLANDS	MIDDLE	N
HOUSTON	48	201	3417.00	26420	HOUSTON-PASADENA-THE WOODLANDS	MIDDLE	N
HOUSTON	48	201	3418.00	26420	HOUSTON-PASADENA-THE WOODLANDS	UPPER	N
HOUSTON	48	201	3420.01	26420	HOUSTON-PASADENA-THE WOODLANDS	UPPER	N
HOUSTON	48	201	3420.02	26420	HOUSTON-PASADENA-THE WOODLANDS	UPPER	Y
HOUSTON	48	201	3421.00	26420	HOUSTON-PASADENA-THE WOODLANDS	MIDDLE	Y
HOUSTON	48	201	3422.00	26420	HOUSTON-PASADENA-THE WOODLANDS	MODERATE	Y
HOUSTON	48	201	3423.00	26420	HOUSTON-PASADENA-THE WOODLANDS	MIDDLE	Y
HOUSTON	48	201	3424.00	26420	HOUSTON-PASADENA-THE WOODLANDS	MIDDLE	Y
HOUSTON	48	201	3425.00	26420	HOUSTON-PASADENA-THE WOODLANDS	MIDDLE	N
HOUSTON	48	201	3427.00	26420	HOUSTON-PASADENA-THE WOODLANDS	MIDDLE	N

*MINORITY: "Y" = 50% OR GREATER

COMERICA BANK
CENSUS TRACT LISTINGS
TEXAS
ASSESSMENT AREA

ASSESSMENT AREA	STATE	COUNTY	CENSUS TRACT	MSA/MD	MSA NAME	TRACT INCOME LEVEL	*MINORITY
HOUSTON	48	201	3428.01	26420	HOUSTON-PASADENA-THE WOODLANDS	UPPER	N
HOUSTON	48	201	3428.02	26420	HOUSTON-PASADENA-THE WOODLANDS	UPPER	N
HOUSTON	48	201	3429.00	26420	HOUSTON-PASADENA-THE WOODLANDS	MIDDLE	N
HOUSTON	48	201	3430.00	26420	HOUSTON-PASADENA-THE WOODLANDS	MODERATE	Y
HOUSTON	48	201	3431.00	26420	HOUSTON-PASADENA-THE WOODLANDS	UPPER	N
HOUSTON	48	201	3432.00	26420	HOUSTON-PASADENA-THE WOODLANDS	UPPER	N
HOUSTON	48	201	3433.01	26420	HOUSTON-PASADENA-THE WOODLANDS	UPPER	N
HOUSTON	48	201	3433.02	26420	HOUSTON-PASADENA-THE WOODLANDS	MIDDLE	N
HOUSTON	48	201	3436.01	26420	HOUSTON-PASADENA-THE WOODLANDS	NA	Y
HOUSTON	48	201	3436.02	26420	HOUSTON-PASADENA-THE WOODLANDS	MIDDLE	N
HOUSTON	48	201	3437.00	26420	HOUSTON-PASADENA-THE WOODLANDS	MODERATE	Y
HOUSTON	48	201	3501.01	26420	HOUSTON-PASADENA-THE WOODLANDS	NA	Y
HOUSTON	48	201	3501.02	26420	HOUSTON-PASADENA-THE WOODLANDS	UPPER	Y
HOUSTON	48	201	3501.03	26420	HOUSTON-PASADENA-THE WOODLANDS	MIDDLE	Y
HOUSTON	48	201	3501.04	26420	HOUSTON-PASADENA-THE WOODLANDS	MIDDLE	Y
HOUSTON	48	201	3502.01	26420	HOUSTON-PASADENA-THE WOODLANDS	MIDDLE	Y
HOUSTON	48	201	3502.02	26420	HOUSTON-PASADENA-THE WOODLANDS	MIDDLE	Y
HOUSTON	48	201	3503.00	26420	HOUSTON-PASADENA-THE WOODLANDS	UPPER	Y
HOUSTON	48	201	3504.00	26420	HOUSTON-PASADENA-THE WOODLANDS	MIDDLE	Y
HOUSTON	48	201	3505.00	26420	HOUSTON-PASADENA-THE WOODLANDS	MIDDLE	Y
HOUSTON	48	201	3506.01	26420	HOUSTON-PASADENA-THE WOODLANDS	MIDDLE	Y
HOUSTON	48	201	3506.03	26420	HOUSTON-PASADENA-THE WOODLANDS	MIDDLE	Y
HOUSTON	48	201	3506.04	26420	HOUSTON-PASADENA-THE WOODLANDS	UPPER	Y
HOUSTON	48	201	3507.00	26420	HOUSTON-PASADENA-THE WOODLANDS	MIDDLE	N
HOUSTON	48	201	3508.01	26420	HOUSTON-PASADENA-THE WOODLANDS	MIDDLE	Y
HOUSTON	48	201	3508.03	26420	HOUSTON-PASADENA-THE WOODLANDS	MIDDLE	Y
HOUSTON	48	201	3508.04	26420	HOUSTON-PASADENA-THE WOODLANDS	UPPER	Y
HOUSTON	48	201	4101.01	26420	HOUSTON-PASADENA-THE WOODLANDS	NA	Y
HOUSTON	48	201	4101.02	26420	HOUSTON-PASADENA-THE WOODLANDS	MIDDLE	Y
HOUSTON	48	201	4102.01	26420	HOUSTON-PASADENA-THE WOODLANDS	UPPER	N
HOUSTON	48	201	4102.02	26420	HOUSTON-PASADENA-THE WOODLANDS	UPPER	N
HOUSTON	48	201	4103.00	26420	HOUSTON-PASADENA-THE WOODLANDS	UPPER	N
HOUSTON	48	201	4104.01	26420	HOUSTON-PASADENA-THE WOODLANDS	UPPER	N
HOUSTON	48	201	4104.02	26420	HOUSTON-PASADENA-THE WOODLANDS	UPPER	N
HOUSTON	48	201	4105.01	26420	HOUSTON-PASADENA-THE WOODLANDS	UPPER	N

*MINORITY: "Y" = 50% OR GREATER

COMERICA BANK
CENSUS TRACT LISTINGS
TEXAS
ASSESSMENT AREA

ASSESSMENT AREA	STATE	COUNTY	CENSUS TRACT	MSA/MD	MSA NAME	TRACT INCOME LEVEL	*MINORITY
HOUSTON	48	201	4105.02	26420	HOUSTON-PASADENA-THE WOODLANDS	UPPER	N
HOUSTON	48	201	4106.01	26420	HOUSTON-PASADENA-THE WOODLANDS	UPPER	N
HOUSTON	48	201	4106.02	26420	HOUSTON-PASADENA-THE WOODLANDS	NA	N
HOUSTON	48	201	4107.03	26420	HOUSTON-PASADENA-THE WOODLANDS	UPPER	N
HOUSTON	48	201	4107.04	26420	HOUSTON-PASADENA-THE WOODLANDS	UPPER	N
HOUSTON	48	201	4107.05	26420	HOUSTON-PASADENA-THE WOODLANDS	MIDDLE	N
HOUSTON	48	201	4107.06	26420	HOUSTON-PASADENA-THE WOODLANDS	UPPER	Y
HOUSTON	48	201	4108.01	26420	HOUSTON-PASADENA-THE WOODLANDS	UPPER	N
HOUSTON	48	201	4108.02	26420	HOUSTON-PASADENA-THE WOODLANDS	UPPER	N
HOUSTON	48	201	4109.00	26420	HOUSTON-PASADENA-THE WOODLANDS	UPPER	N
HOUSTON	48	201	4110.01	26420	HOUSTON-PASADENA-THE WOODLANDS	UPPER	N
HOUSTON	48	201	4110.02	26420	HOUSTON-PASADENA-THE WOODLANDS	UPPER	N
HOUSTON	48	201	4110.03	26420	HOUSTON-PASADENA-THE WOODLANDS	UPPER	N
HOUSTON	48	201	4111.00	26420	HOUSTON-PASADENA-THE WOODLANDS	UPPER	N
HOUSTON	48	201	4112.00	26420	HOUSTON-PASADENA-THE WOODLANDS	UPPER	N
HOUSTON	48	201	4113.01	26420	HOUSTON-PASADENA-THE WOODLANDS	UPPER	N
HOUSTON	48	201	4113.02	26420	HOUSTON-PASADENA-THE WOODLANDS	UPPER	N
HOUSTON	48	201	4114.00	26420	HOUSTON-PASADENA-THE WOODLANDS	UPPER	N
HOUSTON	48	201	4115.03	26420	HOUSTON-PASADENA-THE WOODLANDS	UPPER	N
HOUSTON	48	201	4115.04	26420	HOUSTON-PASADENA-THE WOODLANDS	NA	N
HOUSTON	48	201	4115.05	26420	HOUSTON-PASADENA-THE WOODLANDS	UPPER	N
HOUSTON	48	201	4115.06	26420	HOUSTON-PASADENA-THE WOODLANDS	UPPER	N
HOUSTON	48	201	4115.07	26420	HOUSTON-PASADENA-THE WOODLANDS	MIDDLE	N
HOUSTON	48	201	4116.00	26420	HOUSTON-PASADENA-THE WOODLANDS	UPPER	N
HOUSTON	48	201	4117.00	26420	HOUSTON-PASADENA-THE WOODLANDS	UPPER	Y
HOUSTON	48	201	4118.01	26420	HOUSTON-PASADENA-THE WOODLANDS	UPPER	N
HOUSTON	48	201	4118.02	26420	HOUSTON-PASADENA-THE WOODLANDS	UPPER	N
HOUSTON	48	201	4119.01	26420	HOUSTON-PASADENA-THE WOODLANDS	UPPER	N
HOUSTON	48	201	4119.02	26420	HOUSTON-PASADENA-THE WOODLANDS	UPPER	N
HOUSTON	48	201	4120.00	26420	HOUSTON-PASADENA-THE WOODLANDS	UPPER	N
HOUSTON	48	201	4122.01	26420	HOUSTON-PASADENA-THE WOODLANDS	UPPER	N
HOUSTON	48	201	4122.02	26420	HOUSTON-PASADENA-THE WOODLANDS	UPPER	N
HOUSTON	48	201	4123.00	26420	HOUSTON-PASADENA-THE WOODLANDS	UPPER	N
HOUSTON	48	201	4124.00	26420	HOUSTON-PASADENA-THE WOODLANDS	UPPER	N
HOUSTON	48	201	4125.00	26420	HOUSTON-PASADENA-THE WOODLANDS	UPPER	N

*MINORITY: "Y" = 50% OR GREATER

COMERICA BANK
CENSUS TRACT LISTINGS
TEXAS
ASSESSMENT AREA

ASSESSMENT AREA	STATE	COUNTY	CENSUS TRACT	MSA/MD	MSA NAME	TRACT INCOME LEVEL	*MINORITY
HOUSTON	48	201	4126.00	26420	HOUSTON-PASADENA-THE WOODLANDS	UPPER	N
HOUSTON	48	201	4127.00	26420	HOUSTON-PASADENA-THE WOODLANDS	UPPER	N
HOUSTON	48	201	4128.00	26420	HOUSTON-PASADENA-THE WOODLANDS	UPPER	N
HOUSTON	48	201	4129.01	26420	HOUSTON-PASADENA-THE WOODLANDS	NA	Y
HOUSTON	48	201	4129.02	26420	HOUSTON-PASADENA-THE WOODLANDS	UPPER	Y
HOUSTON	48	201	4130.00	26420	HOUSTON-PASADENA-THE WOODLANDS	UPPER	N
HOUSTON	48	201	4131.00	26420	HOUSTON-PASADENA-THE WOODLANDS	UPPER	N
HOUSTON	48	201	4132.03	26420	HOUSTON-PASADENA-THE WOODLANDS	MODERATE	N
HOUSTON	48	201	4132.04	26420	HOUSTON-PASADENA-THE WOODLANDS	MIDDLE	Y
HOUSTON	48	201	4132.05	26420	HOUSTON-PASADENA-THE WOODLANDS	UPPER	Y
HOUSTON	48	201	4132.06	26420	HOUSTON-PASADENA-THE WOODLANDS	NA	Y
HOUSTON	48	201	4133.01	26420	HOUSTON-PASADENA-THE WOODLANDS	UPPER	Y
HOUSTON	48	201	4133.02	26420	HOUSTON-PASADENA-THE WOODLANDS	UPPER	N
HOUSTON	48	201	4201.00	26420	HOUSTON-PASADENA-THE WOODLANDS	MODERATE	Y
HOUSTON	48	201	4202.00	26420	HOUSTON-PASADENA-THE WOODLANDS	MIDDLE	Y
HOUSTON	48	201	4203.00	26420	HOUSTON-PASADENA-THE WOODLANDS	UPPER	N
HOUSTON	48	201	4204.00	26420	HOUSTON-PASADENA-THE WOODLANDS	UPPER	N
HOUSTON	48	201	4205.00	26420	HOUSTON-PASADENA-THE WOODLANDS	MODERATE	Y
HOUSTON	48	201	4206.00	26420	HOUSTON-PASADENA-THE WOODLANDS	MIDDLE	N
HOUSTON	48	201	4207.00	26420	HOUSTON-PASADENA-THE WOODLANDS	UPPER	N
HOUSTON	48	201	4208.00	26420	HOUSTON-PASADENA-THE WOODLANDS	UPPER	N
HOUSTON	48	201	4209.00	26420	HOUSTON-PASADENA-THE WOODLANDS	UPPER	N
HOUSTON	48	201	4210.00	26420	HOUSTON-PASADENA-THE WOODLANDS	UPPER	N
HOUSTON	48	201	4211.01	26420	HOUSTON-PASADENA-THE WOODLANDS	LOW	Y
HOUSTON	48	201	4211.03	26420	HOUSTON-PASADENA-THE WOODLANDS	LOW	Y
HOUSTON	48	201	4211.04	26420	HOUSTON-PASADENA-THE WOODLANDS	LOW	Y
HOUSTON	48	201	4212.03	26420	HOUSTON-PASADENA-THE WOODLANDS	LOW	Y
HOUSTON	48	201	4212.04	26420	HOUSTON-PASADENA-THE WOODLANDS	LOW	Y
HOUSTON	48	201	4212.05	26420	HOUSTON-PASADENA-THE WOODLANDS	LOW	Y
HOUSTON	48	201	4212.06	26420	HOUSTON-PASADENA-THE WOODLANDS	LOW	Y
HOUSTON	48	201	4213.01	26420	HOUSTON-PASADENA-THE WOODLANDS	LOW	Y
HOUSTON	48	201	4213.02	26420	HOUSTON-PASADENA-THE WOODLANDS	MODERATE	Y
HOUSTON	48	201	4214.01	26420	HOUSTON-PASADENA-THE WOODLANDS	LOW	Y
HOUSTON	48	201	4214.02	26420	HOUSTON-PASADENA-THE WOODLANDS	LOW	Y
HOUSTON	48	201	4214.03	26420	HOUSTON-PASADENA-THE WOODLANDS	LOW	Y

*MINORITY: "Y" = 50% OR GREATER

COMERICA BANK
CENSUS TRACT LISTINGS
TEXAS
ASSESSMENT AREA

ASSESSMENT AREA	STATE	COUNTY	CENSUS TRACT	MSA/MD	MSA NAME	TRACT INCOME LEVEL	*MINORITY
HOUSTON	48	201	4215.01	26420	HOUSTON-PASADENA-THE WOODLANDS	LOW	Y
HOUSTON	48	201	4215.02	26420	HOUSTON-PASADENA-THE WOODLANDS	MODERATE	Y
HOUSTON	48	201	4216.01	26420	HOUSTON-PASADENA-THE WOODLANDS	LOW	Y
HOUSTON	48	201	4216.02	26420	HOUSTON-PASADENA-THE WOODLANDS	LOW	Y
HOUSTON	48	201	4217.00	26420	HOUSTON-PASADENA-THE WOODLANDS	MIDDLE	Y
HOUSTON	48	201	4218.01	26420	HOUSTON-PASADENA-THE WOODLANDS	LOW	Y
HOUSTON	48	201	4218.02	26420	HOUSTON-PASADENA-THE WOODLANDS	UPPER	Y
HOUSTON	48	201	4219.00	26420	HOUSTON-PASADENA-THE WOODLANDS	UPPER	N
HOUSTON	48	201	4220.00	26420	HOUSTON-PASADENA-THE WOODLANDS	UPPER	N
HOUSTON	48	201	4221.00	26420	HOUSTON-PASADENA-THE WOODLANDS	MIDDLE	Y
HOUSTON	48	201	4222.00	26420	HOUSTON-PASADENA-THE WOODLANDS	LOW	Y
HOUSTON	48	201	4223.02	26420	HOUSTON-PASADENA-THE WOODLANDS	MIDDLE	Y
HOUSTON	48	201	4223.03	26420	HOUSTON-PASADENA-THE WOODLANDS	NA	Y
HOUSTON	48	201	4223.04	26420	HOUSTON-PASADENA-THE WOODLANDS	MODERATE	Y
HOUSTON	48	201	4224.03	26420	HOUSTON-PASADENA-THE WOODLANDS	MODERATE	Y
HOUSTON	48	201	4224.04	26420	HOUSTON-PASADENA-THE WOODLANDS	LOW	Y
HOUSTON	48	201	4224.05	26420	HOUSTON-PASADENA-THE WOODLANDS	LOW	Y
HOUSTON	48	201	4224.06	26420	HOUSTON-PASADENA-THE WOODLANDS	MIDDLE	Y
HOUSTON	48	201	4225.01	26420	HOUSTON-PASADENA-THE WOODLANDS	MODERATE	Y
HOUSTON	48	201	4225.02	26420	HOUSTON-PASADENA-THE WOODLANDS	LOW	Y
HOUSTON	48	201	4226.01	26420	HOUSTON-PASADENA-THE WOODLANDS	MODERATE	Y
HOUSTON	48	201	4226.02	26420	HOUSTON-PASADENA-THE WOODLANDS	MIDDLE	Y
HOUSTON	48	201	4227.01	26420	HOUSTON-PASADENA-THE WOODLANDS	MODERATE	Y
HOUSTON	48	201	4227.02	26420	HOUSTON-PASADENA-THE WOODLANDS	MIDDLE	Y
HOUSTON	48	201	4228.00	26420	HOUSTON-PASADENA-THE WOODLANDS	LOW	Y
HOUSTON	48	201	4229.00	26420	HOUSTON-PASADENA-THE WOODLANDS	LOW	Y
HOUSTON	48	201	4230.01	26420	HOUSTON-PASADENA-THE WOODLANDS	LOW	Y
HOUSTON	48	201	4230.02	26420	HOUSTON-PASADENA-THE WOODLANDS	LOW	Y
HOUSTON	48	201	4231.00	26420	HOUSTON-PASADENA-THE WOODLANDS	LOW	Y
HOUSTON	48	201	4232.01	26420	HOUSTON-PASADENA-THE WOODLANDS	MIDDLE	Y
HOUSTON	48	201	4232.03	26420	HOUSTON-PASADENA-THE WOODLANDS	MODERATE	Y
HOUSTON	48	201	4232.04	26420	HOUSTON-PASADENA-THE WOODLANDS	LOW	Y
HOUSTON	48	201	4233.01	26420	HOUSTON-PASADENA-THE WOODLANDS	MODERATE	Y
HOUSTON	48	201	4233.03	26420	HOUSTON-PASADENA-THE WOODLANDS	NA	Y
HOUSTON	48	201	4233.04	26420	HOUSTON-PASADENA-THE WOODLANDS	MODERATE	Y

*MINORITY: "Y" = 50% OR GREATER

COMERICA BANK
CENSUS TRACT LISTINGS
TEXAS
ASSESSMENT AREA

ASSESSMENT AREA	STATE	COUNTY	CENSUS TRACT	MSA/MD	MSA NAME	TRACT INCOME LEVEL	*MINORITY
HOUSTON	48	201	4234.01	26420	HOUSTON-PASADENA-THE WOODLANDS	MIDDLE	Y
HOUSTON	48	201	4234.02	26420	HOUSTON-PASADENA-THE WOODLANDS	MIDDLE	Y
HOUSTON	48	201	4235.00	26420	HOUSTON-PASADENA-THE WOODLANDS	MIDDLE	Y
HOUSTON	48	201	4236.00	26420	HOUSTON-PASADENA-THE WOODLANDS	MODERATE	Y
HOUSTON	48	201	4301.01	26420	HOUSTON-PASADENA-THE WOODLANDS	UPPER	N
HOUSTON	48	201	4301.02	26420	HOUSTON-PASADENA-THE WOODLANDS	UPPER	N
HOUSTON	48	201	4302.00	26420	HOUSTON-PASADENA-THE WOODLANDS	MIDDLE	N
HOUSTON	48	201	4303.00	26420	HOUSTON-PASADENA-THE WOODLANDS	UPPER	N
HOUSTON	48	201	4304.00	26420	HOUSTON-PASADENA-THE WOODLANDS	UPPER	N
HOUSTON	48	201	4305.00	26420	HOUSTON-PASADENA-THE WOODLANDS	UPPER	N
HOUSTON	48	201	4306.00	26420	HOUSTON-PASADENA-THE WOODLANDS	UPPER	N
HOUSTON	48	201	4307.00	26420	HOUSTON-PASADENA-THE WOODLANDS	MIDDLE	N
HOUSTON	48	201	4308.00	26420	HOUSTON-PASADENA-THE WOODLANDS	UPPER	N
HOUSTON	48	201	4309.00	26420	HOUSTON-PASADENA-THE WOODLANDS	UPPER	N
HOUSTON	48	201	4310.01	26420	HOUSTON-PASADENA-THE WOODLANDS	UPPER	N
HOUSTON	48	201	4310.02	26420	HOUSTON-PASADENA-THE WOODLANDS	UPPER	N
HOUSTON	48	201	4311.01	26420	HOUSTON-PASADENA-THE WOODLANDS	MODERATE	Y
HOUSTON	48	201	4311.02	26420	HOUSTON-PASADENA-THE WOODLANDS	MODERATE	Y
HOUSTON	48	201	4312.03	26420	HOUSTON-PASADENA-THE WOODLANDS	MIDDLE	Y
HOUSTON	48	201	4312.04	26420	HOUSTON-PASADENA-THE WOODLANDS	MIDDLE	Y
HOUSTON	48	201	4312.05	26420	HOUSTON-PASADENA-THE WOODLANDS	NA	Y
HOUSTON	48	201	4312.06	26420	HOUSTON-PASADENA-THE WOODLANDS	MIDDLE	Y
HOUSTON	48	201	4313.02	26420	HOUSTON-PASADENA-THE WOODLANDS	UPPER	N
HOUSTON	48	201	4313.03	26420	HOUSTON-PASADENA-THE WOODLANDS	NA	Y
HOUSTON	48	201	4313.04	26420	HOUSTON-PASADENA-THE WOODLANDS	UPPER	Y
HOUSTON	48	201	4314.01	26420	HOUSTON-PASADENA-THE WOODLANDS	UPPER	Y
HOUSTON	48	201	4314.03	26420	HOUSTON-PASADENA-THE WOODLANDS	UPPER	N
HOUSTON	48	201	4314.04	26420	HOUSTON-PASADENA-THE WOODLANDS	UPPER	N
HOUSTON	48	201	4315.03	26420	HOUSTON-PASADENA-THE WOODLANDS	UPPER	N
HOUSTON	48	201	4315.04	26420	HOUSTON-PASADENA-THE WOODLANDS	UPPER	N
HOUSTON	48	201	4315.05	26420	HOUSTON-PASADENA-THE WOODLANDS	UPPER	N
HOUSTON	48	201	4315.06	26420	HOUSTON-PASADENA-THE WOODLANDS	UPPER	N
HOUSTON	48	201	4316.00	26420	HOUSTON-PASADENA-THE WOODLANDS	UPPER	N
HOUSTON	48	201	4317.01	26420	HOUSTON-PASADENA-THE WOODLANDS	UPPER	N
HOUSTON	48	201	4317.02	26420	HOUSTON-PASADENA-THE WOODLANDS	UPPER	N

*MINORITY: "Y" = 50% OR GREATER

COMERICA BANK
CENSUS TRACT LISTINGS
TEXAS
ASSESSMENT AREA

ASSESSMENT AREA	STATE	COUNTY	CENSUS TRACT	MSA/MD	MSA NAME	TRACT INCOME LEVEL	*MINORITY
HOUSTON	48	201	4318.01	26420	HOUSTON-PASADENA-THE WOODLANDS	UPPER	N
HOUSTON	48	201	4318.03	26420	HOUSTON-PASADENA-THE WOODLANDS	UPPER	Y
HOUSTON	48	201	4318.04	26420	HOUSTON-PASADENA-THE WOODLANDS	UPPER	N
HOUSTON	48	201	4319.01	26420	HOUSTON-PASADENA-THE WOODLANDS	NA	Y
HOUSTON	48	201	4319.02	26420	HOUSTON-PASADENA-THE WOODLANDS	UPPER	Y
HOUSTON	48	201	4320.03	26420	HOUSTON-PASADENA-THE WOODLANDS	MODERATE	Y
HOUSTON	48	201	4320.04	26420	HOUSTON-PASADENA-THE WOODLANDS	UPPER	Y
HOUSTON	48	201	4320.05	26420	HOUSTON-PASADENA-THE WOODLANDS	MODERATE	Y
HOUSTON	48	201	4320.06	26420	HOUSTON-PASADENA-THE WOODLANDS	LOW	Y
HOUSTON	48	201	4321.01	26420	HOUSTON-PASADENA-THE WOODLANDS	LOW	Y
HOUSTON	48	201	4321.02	26420	HOUSTON-PASADENA-THE WOODLANDS	MODERATE	Y
HOUSTON	48	201	4322.00	26420	HOUSTON-PASADENA-THE WOODLANDS	MODERATE	Y
HOUSTON	48	201	4323.01	26420	HOUSTON-PASADENA-THE WOODLANDS	MODERATE	Y
HOUSTON	48	201	4323.02	26420	HOUSTON-PASADENA-THE WOODLANDS	MODERATE	Y
HOUSTON	48	201	4323.03	26420	HOUSTON-PASADENA-THE WOODLANDS	MODERATE	Y
HOUSTON	48	201	4324.01	26420	HOUSTON-PASADENA-THE WOODLANDS	MODERATE	Y
HOUSTON	48	201	4324.02	26420	HOUSTON-PASADENA-THE WOODLANDS	MODERATE	Y
HOUSTON	48	201	4325.01	26420	HOUSTON-PASADENA-THE WOODLANDS	LOW	Y
HOUSTON	48	201	4325.02	26420	HOUSTON-PASADENA-THE WOODLANDS	MODERATE	Y
HOUSTON	48	201	4326.00	26420	HOUSTON-PASADENA-THE WOODLANDS	MIDDLE	Y
HOUSTON	48	201	4327.03	26420	HOUSTON-PASADENA-THE WOODLANDS	UPPER	Y
HOUSTON	48	201	4327.04	26420	HOUSTON-PASADENA-THE WOODLANDS	MODERATE	Y
HOUSTON	48	201	4327.05	26420	HOUSTON-PASADENA-THE WOODLANDS	LOW	Y
HOUSTON	48	201	4327.06	26420	HOUSTON-PASADENA-THE WOODLANDS	LOW	Y
HOUSTON	48	201	4328.03	26420	HOUSTON-PASADENA-THE WOODLANDS	LOW	Y
HOUSTON	48	201	4328.04	26420	HOUSTON-PASADENA-THE WOODLANDS	MODERATE	Y
HOUSTON	48	201	4328.05	26420	HOUSTON-PASADENA-THE WOODLANDS	LOW	Y
HOUSTON	48	201	4328.06	26420	HOUSTON-PASADENA-THE WOODLANDS	LOW	Y
HOUSTON	48	201	4329.01	26420	HOUSTON-PASADENA-THE WOODLANDS	LOW	Y
HOUSTON	48	201	4329.03	26420	HOUSTON-PASADENA-THE WOODLANDS	LOW	Y
HOUSTON	48	201	4329.04	26420	HOUSTON-PASADENA-THE WOODLANDS	MODERATE	Y
HOUSTON	48	201	4330.03	26420	HOUSTON-PASADENA-THE WOODLANDS	LOW	Y
HOUSTON	48	201	4330.04	26420	HOUSTON-PASADENA-THE WOODLANDS	LOW	Y
HOUSTON	48	201	4330.05	26420	HOUSTON-PASADENA-THE WOODLANDS	MODERATE	Y
HOUSTON	48	201	4330.06	26420	HOUSTON-PASADENA-THE WOODLANDS	LOW	Y

*MINORITY: "Y" = 50% OR GREATER

COMERICA BANK
CENSUS TRACT LISTINGS
TEXAS
ASSESSMENT AREA

ASSESSMENT AREA	STATE	COUNTY	CENSUS TRACT	MSA/MD	MSA NAME	TRACT INCOME LEVEL	*MINORITY
HOUSTON	48	201	4330.07	26420	HOUSTON-PASADENA-THE WOODLANDS	LOW	Y
HOUSTON	48	201	4331.00	26420	HOUSTON-PASADENA-THE WOODLANDS	LOW	Y
HOUSTON	48	201	4332.01	26420	HOUSTON-PASADENA-THE WOODLANDS	LOW	Y
HOUSTON	48	201	4332.02	26420	HOUSTON-PASADENA-THE WOODLANDS	MODERATE	Y
HOUSTON	48	201	4333.00	26420	HOUSTON-PASADENA-THE WOODLANDS	MIDDLE	Y
HOUSTON	48	201	4334.00	26420	HOUSTON-PASADENA-THE WOODLANDS	MODERATE	Y
HOUSTON	48	201	4335.03	26420	HOUSTON-PASADENA-THE WOODLANDS	LOW	Y
HOUSTON	48	201	4335.04	26420	HOUSTON-PASADENA-THE WOODLANDS	LOW	Y
HOUSTON	48	201	4335.05	26420	HOUSTON-PASADENA-THE WOODLANDS	LOW	Y
HOUSTON	48	201	4335.06	26420	HOUSTON-PASADENA-THE WOODLANDS	MODERATE	Y
HOUSTON	48	201	4335.07	26420	HOUSTON-PASADENA-THE WOODLANDS	LOW	Y
HOUSTON	48	201	4336.01	26420	HOUSTON-PASADENA-THE WOODLANDS	MODERATE	Y
HOUSTON	48	201	4336.02	26420	HOUSTON-PASADENA-THE WOODLANDS	MODERATE	Y
HOUSTON	48	201	4401.01	26420	HOUSTON-PASADENA-THE WOODLANDS	LOW	Y
HOUSTON	48	201	4401.02	26420	HOUSTON-PASADENA-THE WOODLANDS	MIDDLE	Y
HOUSTON	48	201	4501.00	26420	HOUSTON-PASADENA-THE WOODLANDS	UPPER	N
HOUSTON	48	201	4502.00	26420	HOUSTON-PASADENA-THE WOODLANDS	UPPER	N
HOUSTON	48	201	4503.01	26420	HOUSTON-PASADENA-THE WOODLANDS	MIDDLE	Y
HOUSTON	48	201	4503.02	26420	HOUSTON-PASADENA-THE WOODLANDS	MIDDLE	Y
HOUSTON	48	201	4504.01	26420	HOUSTON-PASADENA-THE WOODLANDS	LOW	Y
HOUSTON	48	201	4504.02	26420	HOUSTON-PASADENA-THE WOODLANDS	MIDDLE	Y
HOUSTON	48	201	4505.00	26420	HOUSTON-PASADENA-THE WOODLANDS	UPPER	N
HOUSTON	48	201	4506.00	26420	HOUSTON-PASADENA-THE WOODLANDS	UPPER	N
HOUSTON	48	201	4507.00	26420	HOUSTON-PASADENA-THE WOODLANDS	UPPER	N
HOUSTON	48	201	4508.01	26420	HOUSTON-PASADENA-THE WOODLANDS	MIDDLE	Y
HOUSTON	48	201	4508.03	26420	HOUSTON-PASADENA-THE WOODLANDS	MODERATE	Y
HOUSTON	48	201	4508.04	26420	HOUSTON-PASADENA-THE WOODLANDS	LOW	Y
HOUSTON	48	201	4509.00	26420	HOUSTON-PASADENA-THE WOODLANDS	UPPER	N
HOUSTON	48	201	4510.03	26420	HOUSTON-PASADENA-THE WOODLANDS	LOW	Y
HOUSTON	48	201	4510.04	26420	HOUSTON-PASADENA-THE WOODLANDS	MODERATE	Y
HOUSTON	48	201	4510.05	26420	HOUSTON-PASADENA-THE WOODLANDS	LOW	Y
HOUSTON	48	201	4510.06	26420	HOUSTON-PASADENA-THE WOODLANDS	UPPER	Y
HOUSTON	48	201	4511.00	26420	HOUSTON-PASADENA-THE WOODLANDS	MIDDLE	Y
HOUSTON	48	201	4512.00	26420	HOUSTON-PASADENA-THE WOODLANDS	UPPER	N
HOUSTON	48	201	4513.01	26420	HOUSTON-PASADENA-THE WOODLANDS	MIDDLE	Y

*MINORITY: "Y" = 50% OR GREATER

COMERICA BANK
CENSUS TRACT LISTINGS
TEXAS
ASSESSMENT AREA

ASSESSMENT AREA	STATE	COUNTY	CENSUS TRACT	MSA/MD	MSA NAME	TRACT INCOME LEVEL	*MINORITY
HOUSTON	48	201	4513.02	26420	HOUSTON-PASADENA-THE WOODLANDS	UPPER	N
HOUSTON	48	201	4514.01	26420	HOUSTON-PASADENA-THE WOODLANDS	UPPER	Y
HOUSTON	48	201	4514.04	26420	HOUSTON-PASADENA-THE WOODLANDS	MIDDLE	Y
HOUSTON	48	201	4514.05	26420	HOUSTON-PASADENA-THE WOODLANDS	NA	Y
HOUSTON	48	201	4514.06	26420	HOUSTON-PASADENA-THE WOODLANDS	MODERATE	Y
HOUSTON	48	201	4514.07	26420	HOUSTON-PASADENA-THE WOODLANDS	MODERATE	Y
HOUSTON	48	201	4515.01	26420	HOUSTON-PASADENA-THE WOODLANDS	MODERATE	Y
HOUSTON	48	201	4515.02	26420	HOUSTON-PASADENA-THE WOODLANDS	MIDDLE	Y
HOUSTON	48	201	4516.03	26420	HOUSTON-PASADENA-THE WOODLANDS	UPPER	Y
HOUSTON	48	201	4516.04	26420	HOUSTON-PASADENA-THE WOODLANDS	UPPER	N
HOUSTON	48	201	4516.05	26420	HOUSTON-PASADENA-THE WOODLANDS	MIDDLE	Y
HOUSTON	48	201	4516.06	26420	HOUSTON-PASADENA-THE WOODLANDS	UPPER	Y
HOUSTON	48	201	4517.00	26420	HOUSTON-PASADENA-THE WOODLANDS	MIDDLE	Y
HOUSTON	48	201	4518.00	26420	HOUSTON-PASADENA-THE WOODLANDS	MODERATE	Y
HOUSTON	48	201	4519.02	26420	HOUSTON-PASADENA-THE WOODLANDS	UPPER	Y
HOUSTON	48	201	4519.03	26420	HOUSTON-PASADENA-THE WOODLANDS	LOW	Y
HOUSTON	48	201	4519.04	26420	HOUSTON-PASADENA-THE WOODLANDS	MODERATE	Y
HOUSTON	48	201	4520.01	26420	HOUSTON-PASADENA-THE WOODLANDS	MODERATE	Y
HOUSTON	48	201	4520.02	26420	HOUSTON-PASADENA-THE WOODLANDS	MODERATE	Y
HOUSTON	48	201	4521.01	26420	HOUSTON-PASADENA-THE WOODLANDS	UPPER	Y
HOUSTON	48	201	4521.02	26420	HOUSTON-PASADENA-THE WOODLANDS	NA	Y
HOUSTON	48	201	4521.03	26420	HOUSTON-PASADENA-THE WOODLANDS	MODERATE	Y
HOUSTON	48	201	4522.02	26420	HOUSTON-PASADENA-THE WOODLANDS	MODERATE	Y
HOUSTON	48	201	4522.03	26420	HOUSTON-PASADENA-THE WOODLANDS	LOW	Y
HOUSTON	48	201	4522.04	26420	HOUSTON-PASADENA-THE WOODLANDS	MODERATE	Y
HOUSTON	48	201	4523.00	26420	HOUSTON-PASADENA-THE WOODLANDS	MIDDLE	Y
HOUSTON	48	201	4524.01	26420	HOUSTON-PASADENA-THE WOODLANDS	MODERATE	Y
HOUSTON	48	201	4524.02	26420	HOUSTON-PASADENA-THE WOODLANDS	MODERATE	Y
HOUSTON	48	201	4525.01	26420	HOUSTON-PASADENA-THE WOODLANDS	MODERATE	Y
HOUSTON	48	201	4525.02	26420	HOUSTON-PASADENA-THE WOODLANDS	MODERATE	Y
HOUSTON	48	201	4526.01	26420	HOUSTON-PASADENA-THE WOODLANDS	LOW	Y
HOUSTON	48	201	4526.02	26420	HOUSTON-PASADENA-THE WOODLANDS	MODERATE	Y
HOUSTON	48	201	4527.01	26420	HOUSTON-PASADENA-THE WOODLANDS	MODERATE	Y
HOUSTON	48	201	4527.02	26420	HOUSTON-PASADENA-THE WOODLANDS	MODERATE	Y
HOUSTON	48	201	4527.03	26420	HOUSTON-PASADENA-THE WOODLANDS	LOW	Y

*MINORITY: "Y" = 50% OR GREATER

COMERICA BANK
CENSUS TRACT LISTINGS
TEXAS
ASSESSMENT AREA

ASSESSMENT AREA	STATE	COUNTY	CENSUS TRACT	MSA/MD	MSA NAME	TRACT INCOME LEVEL	*MINORITY
HOUSTON	48	201	4528.01	26420	HOUSTON-PASADENA-THE WOODLANDS	MODERATE	Y
HOUSTON	48	201	4528.02	26420	HOUSTON-PASADENA-THE WOODLANDS	MODERATE	Y
HOUSTON	48	201	4529.00	26420	HOUSTON-PASADENA-THE WOODLANDS	MODERATE	Y
HOUSTON	48	201	4530.01	26420	HOUSTON-PASADENA-THE WOODLANDS	NA	Y
HOUSTON	48	201	4530.02	26420	HOUSTON-PASADENA-THE WOODLANDS	MIDDLE	Y
HOUSTON	48	201	4531.00	26420	HOUSTON-PASADENA-THE WOODLANDS	LOW	Y
HOUSTON	48	201	4532.01	26420	HOUSTON-PASADENA-THE WOODLANDS	LOW	Y
HOUSTON	48	201	4532.02	26420	HOUSTON-PASADENA-THE WOODLANDS	MODERATE	Y
HOUSTON	48	201	4533.00	26420	HOUSTON-PASADENA-THE WOODLANDS	LOW	Y
HOUSTON	48	201	4534.01	26420	HOUSTON-PASADENA-THE WOODLANDS	MODERATE	Y
HOUSTON	48	201	4534.03	26420	HOUSTON-PASADENA-THE WOODLANDS	LOW	Y
HOUSTON	48	201	4534.04	26420	HOUSTON-PASADENA-THE WOODLANDS	MODERATE	Y
HOUSTON	48	201	4534.05	26420	HOUSTON-PASADENA-THE WOODLANDS	NA	Y
HOUSTON	48	201	4535.01	26420	HOUSTON-PASADENA-THE WOODLANDS	MODERATE	Y
HOUSTON	48	201	4535.02	26420	HOUSTON-PASADENA-THE WOODLANDS	MODERATE	Y
HOUSTON	48	201	4536.01	26420	HOUSTON-PASADENA-THE WOODLANDS	MODERATE	Y
HOUSTON	48	201	4536.03	26420	HOUSTON-PASADENA-THE WOODLANDS	LOW	Y
HOUSTON	48	201	4536.04	26420	HOUSTON-PASADENA-THE WOODLANDS	MIDDLE	Y
HOUSTON	48	201	4537.01	26420	HOUSTON-PASADENA-THE WOODLANDS	MODERATE	Y
HOUSTON	48	201	4537.02	26420	HOUSTON-PASADENA-THE WOODLANDS	MODERATE	Y
HOUSTON	48	201	4538.00	26420	HOUSTON-PASADENA-THE WOODLANDS	MODERATE	Y
HOUSTON	48	201	4539.01	26420	HOUSTON-PASADENA-THE WOODLANDS	MIDDLE	Y
HOUSTON	48	201	4539.02	26420	HOUSTON-PASADENA-THE WOODLANDS	LOW	Y
HOUSTON	48	201	4540.00	26420	HOUSTON-PASADENA-THE WOODLANDS	MIDDLE	Y
HOUSTON	48	201	4541.00	26420	HOUSTON-PASADENA-THE WOODLANDS	MODERATE	Y
HOUSTON	48	201	4542.00	26420	HOUSTON-PASADENA-THE WOODLANDS	MIDDLE	Y
HOUSTON	48	201	4543.02	26420	HOUSTON-PASADENA-THE WOODLANDS	MODERATE	Y
HOUSTON	48	201	4543.03	26420	HOUSTON-PASADENA-THE WOODLANDS	MODERATE	Y
HOUSTON	48	201	4543.04	26420	HOUSTON-PASADENA-THE WOODLANDS	MODERATE	Y
HOUSTON	48	201	4543.05	26420	HOUSTON-PASADENA-THE WOODLANDS	MODERATE	Y
HOUSTON	48	201	4544.00	26420	HOUSTON-PASADENA-THE WOODLANDS	MODERATE	Y
HOUSTON	48	201	4545.02	26420	HOUSTON-PASADENA-THE WOODLANDS	UPPER	Y
HOUSTON	48	201	4545.03	26420	HOUSTON-PASADENA-THE WOODLANDS	UPPER	N
HOUSTON	48	201	4545.04	26420	HOUSTON-PASADENA-THE WOODLANDS	UPPER	Y
HOUSTON	48	201	4545.05	26420	HOUSTON-PASADENA-THE WOODLANDS	UPPER	Y

*MINORITY: "Y" = 50% OR GREATER

COMERICA BANK
CENSUS TRACT LISTINGS
TEXAS
ASSESSMENT AREA

ASSESSMENT AREA	STATE	COUNTY	CENSUS TRACT	MSA/MD	MSA NAME	TRACT INCOME LEVEL	*MINORITY
HOUSTON	48	201	4546.00	26420	HOUSTON-PASADENA-THE WOODLANDS	MIDDLE	Y
HOUSTON	48	201	4547.00	26420	HOUSTON-PASADENA-THE WOODLANDS	UPPER	N
HOUSTON	48	201	4548.01	26420	HOUSTON-PASADENA-THE WOODLANDS	MODERATE	Y
HOUSTON	48	201	4548.02	26420	HOUSTON-PASADENA-THE WOODLANDS	MIDDLE	Y
HOUSTON	48	201	4549.01	26420	HOUSTON-PASADENA-THE WOODLANDS	UPPER	N
HOUSTON	48	201	4549.02	26420	HOUSTON-PASADENA-THE WOODLANDS	MIDDLE	Y
HOUSTON	48	201	4550.00	26420	HOUSTON-PASADENA-THE WOODLANDS	UPPER	N
HOUSTON	48	201	4551.02	26420	HOUSTON-PASADENA-THE WOODLANDS	UPPER	N
HOUSTON	48	201	4551.03	26420	HOUSTON-PASADENA-THE WOODLANDS	MIDDLE	N
HOUSTON	48	201	4551.04	26420	HOUSTON-PASADENA-THE WOODLANDS	UPPER	N
HOUSTON	48	201	4552.00	26420	HOUSTON-PASADENA-THE WOODLANDS	MIDDLE	N
HOUSTON	48	201	4553.00	26420	HOUSTON-PASADENA-THE WOODLANDS	MIDDLE	Y
HOUSTON	48	201	5101.00	26420	HOUSTON-PASADENA-THE WOODLANDS	UPPER	N
HOUSTON	48	201	5102.01	26420	HOUSTON-PASADENA-THE WOODLANDS	NA	N
HOUSTON	48	201	5102.02	26420	HOUSTON-PASADENA-THE WOODLANDS	UPPER	Y
HOUSTON	48	201	5103.01	26420	HOUSTON-PASADENA-THE WOODLANDS	UPPER	N
HOUSTON	48	201	5103.02	26420	HOUSTON-PASADENA-THE WOODLANDS	UPPER	N
HOUSTON	48	201	5104.00	26420	HOUSTON-PASADENA-THE WOODLANDS	UPPER	N
HOUSTON	48	201	5105.00	26420	HOUSTON-PASADENA-THE WOODLANDS	UPPER	N
HOUSTON	48	201	5106.01	26420	HOUSTON-PASADENA-THE WOODLANDS	UPPER	N
HOUSTON	48	201	5106.02	26420	HOUSTON-PASADENA-THE WOODLANDS	UPPER	N
HOUSTON	48	201	5107.01	26420	HOUSTON-PASADENA-THE WOODLANDS	UPPER	N
HOUSTON	48	201	5107.02	26420	HOUSTON-PASADENA-THE WOODLANDS	UPPER	N
HOUSTON	48	201	5108.01	26420	HOUSTON-PASADENA-THE WOODLANDS	UPPER	N
HOUSTON	48	201	5108.02	26420	HOUSTON-PASADENA-THE WOODLANDS	UPPER	N
HOUSTON	48	201	5108.03	26420	HOUSTON-PASADENA-THE WOODLANDS	UPPER	N
HOUSTON	48	201	5109.01	26420	HOUSTON-PASADENA-THE WOODLANDS	UPPER	N
HOUSTON	48	201	5109.02	26420	HOUSTON-PASADENA-THE WOODLANDS	UPPER	N
HOUSTON	48	201	5110.01	26420	HOUSTON-PASADENA-THE WOODLANDS	UPPER	N
HOUSTON	48	201	5110.03	26420	HOUSTON-PASADENA-THE WOODLANDS	MIDDLE	N
HOUSTON	48	201	5110.04	26420	HOUSTON-PASADENA-THE WOODLANDS	UPPER	N
HOUSTON	48	201	5111.00	26420	HOUSTON-PASADENA-THE WOODLANDS	UPPER	N
HOUSTON	48	201	5112.01	26420	HOUSTON-PASADENA-THE WOODLANDS	UPPER	N
HOUSTON	48	201	5112.02	26420	HOUSTON-PASADENA-THE WOODLANDS	UPPER	N
HOUSTON	48	201	5113.01	26420	HOUSTON-PASADENA-THE WOODLANDS	UPPER	N

*MINORITY: "Y" = 50% OR GREATER

COMERICA BANK
CENSUS TRACT LISTINGS
TEXAS
ASSESSMENT AREA

ASSESSMENT AREA	STATE	COUNTY	CENSUS TRACT	MSA/MD	MSA NAME	TRACT INCOME LEVEL	*MINORITY
HOUSTON	48	201	5113.02	26420	HOUSTON-PASADENA-THE WOODLANDS	UPPER	N
HOUSTON	48	201	5114.00	26420	HOUSTON-PASADENA-THE WOODLANDS	UPPER	N
HOUSTON	48	201	5115.01	26420	HOUSTON-PASADENA-THE WOODLANDS	UPPER	N
HOUSTON	48	201	5115.02	26420	HOUSTON-PASADENA-THE WOODLANDS	UPPER	N
HOUSTON	48	201	5116.00	26420	HOUSTON-PASADENA-THE WOODLANDS	MIDDLE	Y
HOUSTON	48	201	5201.00	26420	HOUSTON-PASADENA-THE WOODLANDS	UPPER	Y
HOUSTON	48	201	5202.00	26420	HOUSTON-PASADENA-THE WOODLANDS	UPPER	N
HOUSTON	48	201	5203.01	26420	HOUSTON-PASADENA-THE WOODLANDS	MODERATE	Y
HOUSTON	48	201	5203.02	26420	HOUSTON-PASADENA-THE WOODLANDS	MODERATE	Y
HOUSTON	48	201	5204.00	26420	HOUSTON-PASADENA-THE WOODLANDS	LOW	Y
HOUSTON	48	201	5205.01	26420	HOUSTON-PASADENA-THE WOODLANDS	MODERATE	Y
HOUSTON	48	201	5205.02	26420	HOUSTON-PASADENA-THE WOODLANDS	MODERATE	Y
HOUSTON	48	201	5206.01	26420	HOUSTON-PASADENA-THE WOODLANDS	LOW	Y
HOUSTON	48	201	5206.03	26420	HOUSTON-PASADENA-THE WOODLANDS	LOW	Y
HOUSTON	48	201	5206.04	26420	HOUSTON-PASADENA-THE WOODLANDS	MODERATE	Y
HOUSTON	48	201	5207.00	26420	HOUSTON-PASADENA-THE WOODLANDS	UPPER	N
HOUSTON	48	201	5210.00	26420	HOUSTON-PASADENA-THE WOODLANDS	LOW	Y
HOUSTON	48	201	5211.00	26420	HOUSTON-PASADENA-THE WOODLANDS	LOW	Y
HOUSTON	48	201	5212.01	26420	HOUSTON-PASADENA-THE WOODLANDS	LOW	Y
HOUSTON	48	201	5212.02	26420	HOUSTON-PASADENA-THE WOODLANDS	MODERATE	Y
HOUSTON	48	201	5213.00	26420	HOUSTON-PASADENA-THE WOODLANDS	MODERATE	Y
HOUSTON	48	201	5214.01	26420	HOUSTON-PASADENA-THE WOODLANDS	LOW	Y
HOUSTON	48	201	5214.02	26420	HOUSTON-PASADENA-THE WOODLANDS	LOW	Y
HOUSTON	48	201	5215.01	26420	HOUSTON-PASADENA-THE WOODLANDS	MODERATE	Y
HOUSTON	48	201	5215.02	26420	HOUSTON-PASADENA-THE WOODLANDS	MIDDLE	Y
HOUSTON	48	201	5216.00	26420	HOUSTON-PASADENA-THE WOODLANDS	MODERATE	Y
HOUSTON	48	201	5217.01	26420	HOUSTON-PASADENA-THE WOODLANDS	LOW	Y
HOUSTON	48	201	5217.02	26420	HOUSTON-PASADENA-THE WOODLANDS	LOW	Y
HOUSTON	48	201	5218.00	26420	HOUSTON-PASADENA-THE WOODLANDS	MIDDLE	Y
HOUSTON	48	201	5219.00	26420	HOUSTON-PASADENA-THE WOODLANDS	MIDDLE	Y
HOUSTON	48	201	5220.01	26420	HOUSTON-PASADENA-THE WOODLANDS	MIDDLE	Y
HOUSTON	48	201	5220.02	26420	HOUSTON-PASADENA-THE WOODLANDS	MIDDLE	Y
HOUSTON	48	201	5221.01	26420	HOUSTON-PASADENA-THE WOODLANDS	MODERATE	Y
HOUSTON	48	201	5221.02	26420	HOUSTON-PASADENA-THE WOODLANDS	MIDDLE	Y
HOUSTON	48	201	5222.01	26420	HOUSTON-PASADENA-THE WOODLANDS	MODERATE	Y

*MINORITY: "Y" = 50% OR GREATER

COMERICA BANK
CENSUS TRACT LISTINGS
TEXAS
ASSESSMENT AREA

ASSESSMENT AREA	STATE	COUNTY	CENSUS TRACT	MSA/MD	MSA NAME	TRACT INCOME LEVEL	*MINORITY
HOUSTON	48	201	5222.02	26420	HOUSTON-PASADENA-THE WOODLANDS	MODERATE	Y
HOUSTON	48	201	5223.01	26420	HOUSTON-PASADENA-THE WOODLANDS	MODERATE	Y
HOUSTON	48	201	5223.02	26420	HOUSTON-PASADENA-THE WOODLANDS	MODERATE	Y
HOUSTON	48	201	5224.01	26420	HOUSTON-PASADENA-THE WOODLANDS	MIDDLE	Y
HOUSTON	48	201	5224.02	26420	HOUSTON-PASADENA-THE WOODLANDS	MIDDLE	Y
HOUSTON	48	201	5225.00	26420	HOUSTON-PASADENA-THE WOODLANDS	UPPER	N
HOUSTON	48	201	5301.01	26420	HOUSTON-PASADENA-THE WOODLANDS	LOW	Y
HOUSTON	48	201	5301.02	26420	HOUSTON-PASADENA-THE WOODLANDS	MODERATE	Y
HOUSTON	48	201	5302.00	26420	HOUSTON-PASADENA-THE WOODLANDS	UPPER	N
HOUSTON	48	201	5303.00	26420	HOUSTON-PASADENA-THE WOODLANDS	MODERATE	Y
HOUSTON	48	201	5304.00	26420	HOUSTON-PASADENA-THE WOODLANDS	MODERATE	Y
HOUSTON	48	201	5305.01	26420	HOUSTON-PASADENA-THE WOODLANDS	LOW	Y
HOUSTON	48	201	5305.02	26420	HOUSTON-PASADENA-THE WOODLANDS	MODERATE	Y
HOUSTON	48	201	5306.00	26420	HOUSTON-PASADENA-THE WOODLANDS	MODERATE	Y
HOUSTON	48	201	5307.01	26420	HOUSTON-PASADENA-THE WOODLANDS	LOW	Y
HOUSTON	48	201	5307.02	26420	HOUSTON-PASADENA-THE WOODLANDS	LOW	Y
HOUSTON	48	201	5308.00	26420	HOUSTON-PASADENA-THE WOODLANDS	MODERATE	Y
HOUSTON	48	201	5309.00	26420	HOUSTON-PASADENA-THE WOODLANDS	UPPER	N
HOUSTON	48	201	5310.00	26420	HOUSTON-PASADENA-THE WOODLANDS	UPPER	N
HOUSTON	48	201	5311.00	26420	HOUSTON-PASADENA-THE WOODLANDS	UPPER	N
HOUSTON	48	201	5312.00	26420	HOUSTON-PASADENA-THE WOODLANDS	MIDDLE	N
HOUSTON	48	201	5313.00	26420	HOUSTON-PASADENA-THE WOODLANDS	LOW	Y
HOUSTON	48	201	5314.00	26420	HOUSTON-PASADENA-THE WOODLANDS	MIDDLE	Y
HOUSTON	48	201	5315.00	26420	HOUSTON-PASADENA-THE WOODLANDS	MIDDLE	Y
HOUSTON	48	201	5316.00	26420	HOUSTON-PASADENA-THE WOODLANDS	UPPER	N
HOUSTON	48	201	5317.00	26420	HOUSTON-PASADENA-THE WOODLANDS	UPPER	N
HOUSTON	48	201	5318.00	26420	HOUSTON-PASADENA-THE WOODLANDS	MODERATE	Y
HOUSTON	48	201	5319.00	26420	HOUSTON-PASADENA-THE WOODLANDS	LOW	Y
HOUSTON	48	201	5320.03	26420	HOUSTON-PASADENA-THE WOODLANDS	LOW	Y
HOUSTON	48	201	5320.04	26420	HOUSTON-PASADENA-THE WOODLANDS	MODERATE	Y
HOUSTON	48	201	5321.01	26420	HOUSTON-PASADENA-THE WOODLANDS	MIDDLE	Y
HOUSTON	48	201	5321.02	26420	HOUSTON-PASADENA-THE WOODLANDS	LOW	Y
HOUSTON	48	201	5322.00	26420	HOUSTON-PASADENA-THE WOODLANDS	LOW	Y
HOUSTON	48	201	5323.01	26420	HOUSTON-PASADENA-THE WOODLANDS	MODERATE	Y
HOUSTON	48	201	5323.02	26420	HOUSTON-PASADENA-THE WOODLANDS	MODERATE	Y

*MINORITY: "Y" = 50% OR GREATER

COMERICA BANK
CENSUS TRACT LISTINGS
TEXAS
ASSESSMENT AREA

ASSESSMENT AREA	STATE	COUNTY	CENSUS TRACT	MSA/MD	MSA NAME	TRACT INCOME LEVEL	*MINORITY
HOUSTON	48	201	5324.00	26420	HOUSTON-PASADENA-THE WOODLANDS	MIDDLE	Y
HOUSTON	48	201	5325.02	26420	HOUSTON-PASADENA-THE WOODLANDS	MODERATE	Y
HOUSTON	48	201	5325.03	26420	HOUSTON-PASADENA-THE WOODLANDS	MIDDLE	Y
HOUSTON	48	201	5325.04	26420	HOUSTON-PASADENA-THE WOODLANDS	MIDDLE	Y
HOUSTON	48	201	5326.00	26420	HOUSTON-PASADENA-THE WOODLANDS	LOW	Y
HOUSTON	48	201	5327.00	26420	HOUSTON-PASADENA-THE WOODLANDS	MODERATE	Y
HOUSTON	48	201	5328.00	26420	HOUSTON-PASADENA-THE WOODLANDS	MIDDLE	Y
HOUSTON	48	201	5329.00	26420	HOUSTON-PASADENA-THE WOODLANDS	MODERATE	Y
HOUSTON	48	201	5330.00	26420	HOUSTON-PASADENA-THE WOODLANDS	LOW	Y
HOUSTON	48	201	5331.00	26420	HOUSTON-PASADENA-THE WOODLANDS	MIDDLE	Y
HOUSTON	48	201	5332.00	26420	HOUSTON-PASADENA-THE WOODLANDS	MODERATE	Y
HOUSTON	48	201	5333.01	26420	HOUSTON-PASADENA-THE WOODLANDS	MODERATE	Y
HOUSTON	48	201	5333.02	26420	HOUSTON-PASADENA-THE WOODLANDS	LOW	Y
HOUSTON	48	201	5334.01	26420	HOUSTON-PASADENA-THE WOODLANDS	MODERATE	Y
HOUSTON	48	201	5334.02	26420	HOUSTON-PASADENA-THE WOODLANDS	MODERATE	Y
HOUSTON	48	201	5335.00	26420	HOUSTON-PASADENA-THE WOODLANDS	MODERATE	Y
HOUSTON	48	201	5336.00	26420	HOUSTON-PASADENA-THE WOODLANDS	LOW	Y
HOUSTON	48	201	5337.01	26420	HOUSTON-PASADENA-THE WOODLANDS	LOW	Y
HOUSTON	48	201	5337.02	26420	HOUSTON-PASADENA-THE WOODLANDS	MODERATE	Y
HOUSTON	48	201	5338.02	26420	HOUSTON-PASADENA-THE WOODLANDS	MODERATE	Y
HOUSTON	48	201	5338.03	26420	HOUSTON-PASADENA-THE WOODLANDS	MODERATE	Y
HOUSTON	48	201	5338.04	26420	HOUSTON-PASADENA-THE WOODLANDS	MIDDLE	Y
HOUSTON	48	201	5339.02	26420	HOUSTON-PASADENA-THE WOODLANDS	LOW	Y
HOUSTON	48	201	5339.03	26420	HOUSTON-PASADENA-THE WOODLANDS	MODERATE	Y
HOUSTON	48	201	5339.04	26420	HOUSTON-PASADENA-THE WOODLANDS	MODERATE	Y
HOUSTON	48	201	5340.01	26420	HOUSTON-PASADENA-THE WOODLANDS	MODERATE	Y
HOUSTON	48	201	5340.02	26420	HOUSTON-PASADENA-THE WOODLANDS	MODERATE	Y
HOUSTON	48	201	5340.03	26420	HOUSTON-PASADENA-THE WOODLANDS	MIDDLE	Y
HOUSTON	48	201	5341.01	26420	HOUSTON-PASADENA-THE WOODLANDS	UPPER	Y
HOUSTON	48	201	5341.02	26420	HOUSTON-PASADENA-THE WOODLANDS	MIDDLE	Y
HOUSTON	48	201	5342.01	26420	HOUSTON-PASADENA-THE WOODLANDS	MODERATE	Y
HOUSTON	48	201	5342.03	26420	HOUSTON-PASADENA-THE WOODLANDS	MODERATE	Y
HOUSTON	48	201	5342.04	26420	HOUSTON-PASADENA-THE WOODLANDS	UPPER	Y
HOUSTON	48	201	5342.05	26420	HOUSTON-PASADENA-THE WOODLANDS	UPPER	Y
HOUSTON	48	201	5401.01	26420	HOUSTON-PASADENA-THE WOODLANDS	UPPER	Y

*MINORITY: "Y" = 50% OR GREATER

COMERICA BANK
CENSUS TRACT LISTINGS
TEXAS
ASSESSMENT AREA

ASSESSMENT AREA	STATE	COUNTY	CENSUS TRACT	MSA/MD	MSA NAME	TRACT INCOME LEVEL	*MINORITY
HOUSTON	48	201	5401.02	26420	HOUSTON-PASADENA-THE WOODLANDS	UPPER	Y
HOUSTON	48	201	5402.00	26420	HOUSTON-PASADENA-THE WOODLANDS	MODERATE	Y
HOUSTON	48	201	5405.02	26420	HOUSTON-PASADENA-THE WOODLANDS	MIDDLE	Y
HOUSTON	48	201	5405.03	26420	HOUSTON-PASADENA-THE WOODLANDS	LOW	Y
HOUSTON	48	201	5405.04	26420	HOUSTON-PASADENA-THE WOODLANDS	LOW	Y
HOUSTON	48	201	5406.01	26420	HOUSTON-PASADENA-THE WOODLANDS	MIDDLE	Y
HOUSTON	48	201	5406.02	26420	HOUSTON-PASADENA-THE WOODLANDS	MIDDLE	Y
HOUSTON	48	201	5407.00	26420	HOUSTON-PASADENA-THE WOODLANDS	MIDDLE	Y
HOUSTON	48	201	5408.00	26420	HOUSTON-PASADENA-THE WOODLANDS	MIDDLE	Y
HOUSTON	48	201	5409.01	26420	HOUSTON-PASADENA-THE WOODLANDS	UPPER	N
HOUSTON	48	201	5409.03	26420	HOUSTON-PASADENA-THE WOODLANDS	MIDDLE	Y
HOUSTON	48	201	5409.04	26420	HOUSTON-PASADENA-THE WOODLANDS	MIDDLE	Y
HOUSTON	48	201	5410.04	26420	HOUSTON-PASADENA-THE WOODLANDS	UPPER	Y
HOUSTON	48	201	5410.05	26420	HOUSTON-PASADENA-THE WOODLANDS	MIDDLE	Y
HOUSTON	48	201	5410.06	26420	HOUSTON-PASADENA-THE WOODLANDS	UPPER	Y
HOUSTON	48	201	5410.07	26420	HOUSTON-PASADENA-THE WOODLANDS	UPPER	Y
HOUSTON	48	201	5410.08	26420	HOUSTON-PASADENA-THE WOODLANDS	UPPER	Y
HOUSTON	48	201	5410.09	26420	HOUSTON-PASADENA-THE WOODLANDS	MIDDLE	Y
HOUSTON	48	201	5411.00	26420	HOUSTON-PASADENA-THE WOODLANDS	MIDDLE	N
HOUSTON	48	201	5412.03	26420	HOUSTON-PASADENA-THE WOODLANDS	UPPER	N
HOUSTON	48	201	5412.04	26420	HOUSTON-PASADENA-THE WOODLANDS	MIDDLE	Y
HOUSTON	48	201	5412.05	26420	HOUSTON-PASADENA-THE WOODLANDS	MIDDLE	N
HOUSTON	48	201	5412.06	26420	HOUSTON-PASADENA-THE WOODLANDS	MIDDLE	Y
HOUSTON	48	201	5412.07	26420	HOUSTON-PASADENA-THE WOODLANDS	UPPER	N
HOUSTON	48	201	5413.01	26420	HOUSTON-PASADENA-THE WOODLANDS	MIDDLE	Y
HOUSTON	48	201	5413.02	26420	HOUSTON-PASADENA-THE WOODLANDS	MODERATE	Y
HOUSTON	48	201	5414.01	26420	HOUSTON-PASADENA-THE WOODLANDS	UPPER	Y
HOUSTON	48	201	5414.02	26420	HOUSTON-PASADENA-THE WOODLANDS	MODERATE	Y
HOUSTON	48	201	5414.03	26420	HOUSTON-PASADENA-THE WOODLANDS	NA	Y
HOUSTON	48	201	5414.04	26420	HOUSTON-PASADENA-THE WOODLANDS	MIDDLE	Y
HOUSTON	48	201	5415.00	26420	HOUSTON-PASADENA-THE WOODLANDS	MIDDLE	Y
HOUSTON	48	201	5416.03	26420	HOUSTON-PASADENA-THE WOODLANDS	MODERATE	Y
HOUSTON	48	201	5416.04	26420	HOUSTON-PASADENA-THE WOODLANDS	MIDDLE	Y
HOUSTON	48	201	5417.01	26420	HOUSTON-PASADENA-THE WOODLANDS	MIDDLE	Y
HOUSTON	48	201	5417.02	26420	HOUSTON-PASADENA-THE WOODLANDS	MODERATE	Y

*MINORITY: "Y" = 50% OR GREATER

COMERICA BANK
CENSUS TRACT LISTINGS
TEXAS
ASSESSMENT AREA

ASSESSMENT AREA	STATE	COUNTY	CENSUS TRACT	MSA/MD	MSA NAME	TRACT INCOME LEVEL	*MINORITY
HOUSTON	48	201	5417.03	26420	HOUSTON-PASADENA-THE WOODLANDS	MIDDLE	Y
HOUSTON	48	201	5418.01	26420	HOUSTON-PASADENA-THE WOODLANDS	MODERATE	Y
HOUSTON	48	201	5418.02	26420	HOUSTON-PASADENA-THE WOODLANDS	MIDDLE	Y
HOUSTON	48	201	5419.01	26420	HOUSTON-PASADENA-THE WOODLANDS	UPPER	Y
HOUSTON	48	201	5419.02	26420	HOUSTON-PASADENA-THE WOODLANDS	UPPER	Y
HOUSTON	48	201	5420.01	26420	HOUSTON-PASADENA-THE WOODLANDS	MIDDLE	Y
HOUSTON	48	201	5420.02	26420	HOUSTON-PASADENA-THE WOODLANDS	UPPER	Y
HOUSTON	48	201	5420.03	26420	HOUSTON-PASADENA-THE WOODLANDS	MODERATE	Y
HOUSTON	48	201	5420.04	26420	HOUSTON-PASADENA-THE WOODLANDS	MIDDLE	Y
HOUSTON	48	201	5421.03	26420	HOUSTON-PASADENA-THE WOODLANDS	MIDDLE	Y
HOUSTON	48	201	5421.04	26420	HOUSTON-PASADENA-THE WOODLANDS	MODERATE	Y
HOUSTON	48	201	5421.05	26420	HOUSTON-PASADENA-THE WOODLANDS	MIDDLE	Y
HOUSTON	48	201	5421.06	26420	HOUSTON-PASADENA-THE WOODLANDS	MIDDLE	Y
HOUSTON	48	201	5421.07	26420	HOUSTON-PASADENA-THE WOODLANDS	MIDDLE	Y
HOUSTON	48	201	5421.08	26420	HOUSTON-PASADENA-THE WOODLANDS	MIDDLE	Y
HOUSTON	48	201	5422.01	26420	HOUSTON-PASADENA-THE WOODLANDS	MIDDLE	Y
HOUSTON	48	201	5422.02	26420	HOUSTON-PASADENA-THE WOODLANDS	MIDDLE	Y
HOUSTON	48	201	5422.03	26420	HOUSTON-PASADENA-THE WOODLANDS	MIDDLE	Y
HOUSTON	48	201	5423.02	26420	HOUSTON-PASADENA-THE WOODLANDS	UPPER	Y
HOUSTON	48	201	5423.03	26420	HOUSTON-PASADENA-THE WOODLANDS	MIDDLE	Y
HOUSTON	48	201	5423.04	26420	HOUSTON-PASADENA-THE WOODLANDS	MIDDLE	Y
HOUSTON	48	201	5423.05	26420	HOUSTON-PASADENA-THE WOODLANDS	MIDDLE	Y
HOUSTON	48	201	5424.01	26420	HOUSTON-PASADENA-THE WOODLANDS	MODERATE	Y
HOUSTON	48	201	5424.02	26420	HOUSTON-PASADENA-THE WOODLANDS	MIDDLE	Y
HOUSTON	48	201	5425.00	26420	HOUSTON-PASADENA-THE WOODLANDS	UPPER	N
HOUSTON	48	201	5426.00	26420	HOUSTON-PASADENA-THE WOODLANDS	MIDDLE	Y
HOUSTON	48	201	5427.00	26420	HOUSTON-PASADENA-THE WOODLANDS	MIDDLE	N
HOUSTON	48	201	5428.00	26420	HOUSTON-PASADENA-THE WOODLANDS	UPPER	N
HOUSTON	48	201	5429.01	26420	HOUSTON-PASADENA-THE WOODLANDS	MIDDLE	Y
HOUSTON	48	201	5429.02	26420	HOUSTON-PASADENA-THE WOODLANDS	UPPER	Y
HOUSTON	48	201	5430.04	26420	HOUSTON-PASADENA-THE WOODLANDS	UPPER	Y
HOUSTON	48	201	5430.05	26420	HOUSTON-PASADENA-THE WOODLANDS	MIDDLE	Y
HOUSTON	48	201	5430.06	26420	HOUSTON-PASADENA-THE WOODLANDS	UPPER	Y
HOUSTON	48	201	5430.07	26420	HOUSTON-PASADENA-THE WOODLANDS	UPPER	Y
HOUSTON	48	201	5430.08	26420	HOUSTON-PASADENA-THE WOODLANDS	MIDDLE	Y

*MINORITY: "Y" = 50% OR GREATER

COMERICA BANK
CENSUS TRACT LISTINGS
TEXAS
ASSESSMENT AREA

ASSESSMENT AREA	STATE	COUNTY	CENSUS TRACT	MSA/MD	MSA NAME	TRACT INCOME LEVEL	*MINORITY
HOUSTON	48	201	5430.09	26420	HOUSTON-PASADENA-THE WOODLANDS	MIDDLE	Y
HOUSTON	48	201	5430.10	26420	HOUSTON-PASADENA-THE WOODLANDS	MIDDLE	Y
HOUSTON	48	201	5430.11	26420	HOUSTON-PASADENA-THE WOODLANDS	MIDDLE	Y
HOUSTON	48	201	5431.00	26420	HOUSTON-PASADENA-THE WOODLANDS	MIDDLE	Y
HOUSTON	48	201	5432.01	26420	HOUSTON-PASADENA-THE WOODLANDS	MIDDLE	Y
HOUSTON	48	201	5432.02	26420	HOUSTON-PASADENA-THE WOODLANDS	MIDDLE	Y
HOUSTON	48	201	5501.01	26420	HOUSTON-PASADENA-THE WOODLANDS	LOW	Y
HOUSTON	48	201	5501.02	26420	HOUSTON-PASADENA-THE WOODLANDS	LOW	Y
HOUSTON	48	201	5502.01	26420	HOUSTON-PASADENA-THE WOODLANDS	LOW	Y
HOUSTON	48	201	5502.02	26420	HOUSTON-PASADENA-THE WOODLANDS	LOW	Y
HOUSTON	48	201	5503.03	26420	HOUSTON-PASADENA-THE WOODLANDS	LOW	Y
HOUSTON	48	201	5503.04	26420	HOUSTON-PASADENA-THE WOODLANDS	LOW	Y
HOUSTON	48	201	5503.05	26420	HOUSTON-PASADENA-THE WOODLANDS	MIDDLE	Y
HOUSTON	48	201	5503.06	26420	HOUSTON-PASADENA-THE WOODLANDS	LOW	Y
HOUSTON	48	201	5503.07	26420	HOUSTON-PASADENA-THE WOODLANDS	LOW	Y
HOUSTON	48	201	5503.08	26420	HOUSTON-PASADENA-THE WOODLANDS	LOW	Y
HOUSTON	48	201	5504.03	26420	HOUSTON-PASADENA-THE WOODLANDS	NA	Y
HOUSTON	48	201	5504.04	26420	HOUSTON-PASADENA-THE WOODLANDS	MODERATE	Y
HOUSTON	48	201	5504.05	26420	HOUSTON-PASADENA-THE WOODLANDS	MODERATE	Y
HOUSTON	48	201	5504.06	26420	HOUSTON-PASADENA-THE WOODLANDS	NA	Y
HOUSTON	48	201	5504.07	26420	HOUSTON-PASADENA-THE WOODLANDS	MIDDLE	Y
HOUSTON	48	201	5505.00	26420	HOUSTON-PASADENA-THE WOODLANDS	MIDDLE	Y
HOUSTON	48	201	5506.01	26420	HOUSTON-PASADENA-THE WOODLANDS	MODERATE	Y
HOUSTON	48	201	5506.02	26420	HOUSTON-PASADENA-THE WOODLANDS	MIDDLE	Y
HOUSTON	48	201	5506.03	26420	HOUSTON-PASADENA-THE WOODLANDS	MODERATE	Y
HOUSTON	48	201	5507.00	26420	HOUSTON-PASADENA-THE WOODLANDS	MIDDLE	Y
HOUSTON	48	201	5508.00	26420	HOUSTON-PASADENA-THE WOODLANDS	MODERATE	Y
HOUSTON	48	201	5509.01	26420	HOUSTON-PASADENA-THE WOODLANDS	MODERATE	Y
HOUSTON	48	201	5509.02	26420	HOUSTON-PASADENA-THE WOODLANDS	MODERATE	Y
HOUSTON	48	201	5510.00	26420	HOUSTON-PASADENA-THE WOODLANDS	MODERATE	Y
HOUSTON	48	201	5511.01	26420	HOUSTON-PASADENA-THE WOODLANDS	MODERATE	Y
HOUSTON	48	201	5511.02	26420	HOUSTON-PASADENA-THE WOODLANDS	MODERATE	Y
HOUSTON	48	201	5512.01	26420	HOUSTON-PASADENA-THE WOODLANDS	MIDDLE	Y
HOUSTON	48	201	5512.02	26420	HOUSTON-PASADENA-THE WOODLANDS	MIDDLE	Y
HOUSTON	48	201	5513.00	26420	HOUSTON-PASADENA-THE WOODLANDS	MIDDLE	Y

*MINORITY: "Y" = 50% OR GREATER

COMERICA BANK
CENSUS TRACT LISTINGS
TEXAS
ASSESSMENT AREA

ASSESSMENT AREA	STATE	COUNTY	CENSUS TRACT	MSA/MD	MSA NAME	TRACT INCOME LEVEL	*MINORITY
HOUSTON	48	201	5514.00	26420	HOUSTON-PASADENA-THE WOODLANDS	MIDDLE	Y
HOUSTON	48	201	5515.01	26420	HOUSTON-PASADENA-THE WOODLANDS	NA	Y
HOUSTON	48	201	5515.02	26420	HOUSTON-PASADENA-THE WOODLANDS	MODERATE	Y
HOUSTON	48	201	5516.01	26420	HOUSTON-PASADENA-THE WOODLANDS	MODERATE	Y
HOUSTON	48	201	5516.02	26420	HOUSTON-PASADENA-THE WOODLANDS	MODERATE	Y
HOUSTON	48	201	5517.02	26420	HOUSTON-PASADENA-THE WOODLANDS	UPPER	Y
HOUSTON	48	201	5517.03	26420	HOUSTON-PASADENA-THE WOODLANDS	MIDDLE	Y
HOUSTON	48	201	5517.04	26420	HOUSTON-PASADENA-THE WOODLANDS	UPPER	Y
HOUSTON	48	201	5517.05	26420	HOUSTON-PASADENA-THE WOODLANDS	MIDDLE	Y
HOUSTON	48	201	5518.00	26420	HOUSTON-PASADENA-THE WOODLANDS	UPPER	N
HOUSTON	48	201	5519.01	26420	HOUSTON-PASADENA-THE WOODLANDS	NA	Y
HOUSTON	48	201	5519.02	26420	HOUSTON-PASADENA-THE WOODLANDS	LOW	Y
HOUSTON	48	201	5520.02	26420	HOUSTON-PASADENA-THE WOODLANDS	UPPER	Y
HOUSTON	48	201	5520.03	26420	HOUSTON-PASADENA-THE WOODLANDS	UPPER	Y
HOUSTON	48	201	5520.04	26420	HOUSTON-PASADENA-THE WOODLANDS	MIDDLE	Y
HOUSTON	48	201	5521.01	26420	HOUSTON-PASADENA-THE WOODLANDS	MIDDLE	Y
HOUSTON	48	201	5521.02	26420	HOUSTON-PASADENA-THE WOODLANDS	UPPER	Y
HOUSTON	48	201	5521.03	26420	HOUSTON-PASADENA-THE WOODLANDS	UPPER	Y
HOUSTON	48	201	5522.00	26420	HOUSTON-PASADENA-THE WOODLANDS	MIDDLE	Y
HOUSTON	48	201	5523.01	26420	HOUSTON-PASADENA-THE WOODLANDS	MODERATE	N
HOUSTON	48	201	5523.03	26420	HOUSTON-PASADENA-THE WOODLANDS	MODERATE	Y
HOUSTON	48	201	5523.04	26420	HOUSTON-PASADENA-THE WOODLANDS	UPPER	N
HOUSTON	48	201	5524.01	26420	HOUSTON-PASADENA-THE WOODLANDS	MIDDLE	Y
HOUSTON	48	201	5524.02	26420	HOUSTON-PASADENA-THE WOODLANDS	MIDDLE	Y
HOUSTON	48	201	5525.01	26420	HOUSTON-PASADENA-THE WOODLANDS	LOW	Y
HOUSTON	48	201	5525.02	26420	HOUSTON-PASADENA-THE WOODLANDS	MIDDLE	Y
HOUSTON	48	201	5526.02	26420	HOUSTON-PASADENA-THE WOODLANDS	MIDDLE	Y
HOUSTON	48	201	5526.03	26420	HOUSTON-PASADENA-THE WOODLANDS	LOW	Y
HOUSTON	48	201	5526.04	26420	HOUSTON-PASADENA-THE WOODLANDS	NA	Y
HOUSTON	48	201	5527.01	26420	HOUSTON-PASADENA-THE WOODLANDS	MIDDLE	Y
HOUSTON	48	201	5527.02	26420	HOUSTON-PASADENA-THE WOODLANDS	MIDDLE	Y
HOUSTON	48	201	5528.01	26420	HOUSTON-PASADENA-THE WOODLANDS	UPPER	N
HOUSTON	48	201	5528.02	26420	HOUSTON-PASADENA-THE WOODLANDS	MIDDLE	Y
HOUSTON	48	201	5529.01	26420	HOUSTON-PASADENA-THE WOODLANDS	MODERATE	Y
HOUSTON	48	201	5529.02	26420	HOUSTON-PASADENA-THE WOODLANDS	UPPER	N

*MINORITY: "Y" = 50% OR GREATER

COMERICA BANK
CENSUS TRACT LISTINGS
TEXAS
ASSESSMENT AREA

ASSESSMENT AREA	STATE	COUNTY	CENSUS TRACT	MSA/MD	MSA NAME	TRACT INCOME LEVEL	*MINORITY
HOUSTON	48	201	5530.01	26420	HOUSTON-PASADENA-THE WOODLANDS	UPPER	Y
HOUSTON	48	201	5530.02	26420	HOUSTON-PASADENA-THE WOODLANDS	MIDDLE	Y
HOUSTON	48	201	5531.01	26420	HOUSTON-PASADENA-THE WOODLANDS	MIDDLE	Y
HOUSTON	48	201	5531.02	26420	HOUSTON-PASADENA-THE WOODLANDS	MIDDLE	Y
HOUSTON	48	201	5532.01	26420	HOUSTON-PASADENA-THE WOODLANDS	MIDDLE	Y
HOUSTON	48	201	5532.02	26420	HOUSTON-PASADENA-THE WOODLANDS	MODERATE	Y
HOUSTON	48	201	5533.00	26420	HOUSTON-PASADENA-THE WOODLANDS	MODERATE	Y
HOUSTON	48	201	5534.01	26420	HOUSTON-PASADENA-THE WOODLANDS	UPPER	N
HOUSTON	48	201	5534.03	26420	HOUSTON-PASADENA-THE WOODLANDS	UPPER	Y
HOUSTON	48	201	5534.04	26420	HOUSTON-PASADENA-THE WOODLANDS	UPPER	N
HOUSTON	48	201	5534.05	26420	HOUSTON-PASADENA-THE WOODLANDS	UPPER	Y
HOUSTON	48	201	5535.00	26420	HOUSTON-PASADENA-THE WOODLANDS	MIDDLE	Y
HOUSTON	48	201	5536.01	26420	HOUSTON-PASADENA-THE WOODLANDS	UPPER	N
HOUSTON	48	201	5536.02	26420	HOUSTON-PASADENA-THE WOODLANDS	MODERATE	Y
HOUSTON	48	201	5537.00	26420	HOUSTON-PASADENA-THE WOODLANDS	MIDDLE	Y
HOUSTON	48	201	5538.01	26420	HOUSTON-PASADENA-THE WOODLANDS	UPPER	N
HOUSTON	48	201	5538.03	26420	HOUSTON-PASADENA-THE WOODLANDS	UPPER	N
HOUSTON	48	201	5538.04	26420	HOUSTON-PASADENA-THE WOODLANDS	MIDDLE	Y
HOUSTON	48	201	5539.01	26420	HOUSTON-PASADENA-THE WOODLANDS	UPPER	N
HOUSTON	48	201	5540.01	26420	HOUSTON-PASADENA-THE WOODLANDS	MIDDLE	N
HOUSTON	48	201	5540.02	26420	HOUSTON-PASADENA-THE WOODLANDS	UPPER	N
HOUSTON	48	201	5541.03	26420	HOUSTON-PASADENA-THE WOODLANDS	UPPER	N
HOUSTON	48	201	5541.04	26420	HOUSTON-PASADENA-THE WOODLANDS	UPPER	N
HOUSTON	48	201	5542.01	26420	HOUSTON-PASADENA-THE WOODLANDS	MIDDLE	Y
HOUSTON	48	201	5542.02	26420	HOUSTON-PASADENA-THE WOODLANDS	MIDDLE	Y
HOUSTON	48	201	5543.01	26420	HOUSTON-PASADENA-THE WOODLANDS	UPPER	N
HOUSTON	48	201	5543.02	26420	HOUSTON-PASADENA-THE WOODLANDS	MIDDLE	Y
HOUSTON	48	201	5544.04	26420	HOUSTON-PASADENA-THE WOODLANDS	UPPER	N
HOUSTON	48	201	5544.05	26420	HOUSTON-PASADENA-THE WOODLANDS	UPPER	Y
HOUSTON	48	201	5544.06	26420	HOUSTON-PASADENA-THE WOODLANDS	UPPER	Y
HOUSTON	48	201	5544.07	26420	HOUSTON-PASADENA-THE WOODLANDS	UPPER	N
HOUSTON	48	201	5544.08	26420	HOUSTON-PASADENA-THE WOODLANDS	UPPER	N
HOUSTON	48	201	5544.09	26420	HOUSTON-PASADENA-THE WOODLANDS	UPPER	N
HOUSTON	48	201	5544.10	26420	HOUSTON-PASADENA-THE WOODLANDS	UPPER	N
HOUSTON	48	201	5545.01	26420	HOUSTON-PASADENA-THE WOODLANDS	UPPER	N

*MINORITY: "Y" = 50% OR GREATER

COMERICA BANK
CENSUS TRACT LISTINGS
TEXAS
ASSESSMENT AREA

ASSESSMENT AREA	STATE	COUNTY	CENSUS TRACT	MSA/MD	MSA NAME	TRACT INCOME LEVEL	*MINORITY
HOUSTON	48	201	5545.02	26420	HOUSTON-PASADENA-THE WOODLANDS	UPPER	N
HOUSTON	48	201	5546.00	26420	HOUSTON-PASADENA-THE WOODLANDS	UPPER	N
HOUSTON	48	201	5547.01	26420	HOUSTON-PASADENA-THE WOODLANDS	MIDDLE	Y
HOUSTON	48	201	5547.02	26420	HOUSTON-PASADENA-THE WOODLANDS	UPPER	N
HOUSTON	48	201	5548.03	26420	HOUSTON-PASADENA-THE WOODLANDS	UPPER	N
HOUSTON	48	201	5548.04	26420	HOUSTON-PASADENA-THE WOODLANDS	UPPER	N
HOUSTON	48	201	5548.05	26420	HOUSTON-PASADENA-THE WOODLANDS	MIDDLE	Y
HOUSTON	48	201	5548.06	26420	HOUSTON-PASADENA-THE WOODLANDS	UPPER	Y
HOUSTON	48	201	5548.07	26420	HOUSTON-PASADENA-THE WOODLANDS	MIDDLE	Y
HOUSTON	48	201	5548.08	26420	HOUSTON-PASADENA-THE WOODLANDS	UPPER	N
HOUSTON	48	201	5548.09	26420	HOUSTON-PASADENA-THE WOODLANDS	MIDDLE	N
HOUSTON	48	201	5549.02	26420	HOUSTON-PASADENA-THE WOODLANDS	UPPER	N
HOUSTON	48	201	5549.04	26420	HOUSTON-PASADENA-THE WOODLANDS	UPPER	Y
HOUSTON	48	201	5549.05	26420	HOUSTON-PASADENA-THE WOODLANDS	UPPER	N
HOUSTON	48	201	5549.06	26420	HOUSTON-PASADENA-THE WOODLANDS	MIDDLE	Y
HOUSTON	48	201	5549.07	26420	HOUSTON-PASADENA-THE WOODLANDS	MIDDLE	Y
HOUSTON	48	201	5549.08	26420	HOUSTON-PASADENA-THE WOODLANDS	MIDDLE	Y
HOUSTON	48	201	5550.01	26420	HOUSTON-PASADENA-THE WOODLANDS	UPPER	Y
HOUSTON	48	201	5550.02	26420	HOUSTON-PASADENA-THE WOODLANDS	MIDDLE	N
HOUSTON	48	201	5551.01	26420	HOUSTON-PASADENA-THE WOODLANDS	UPPER	Y
HOUSTON	48	201	5551.02	26420	HOUSTON-PASADENA-THE WOODLANDS	MIDDLE	Y
HOUSTON	48	201	5552.00	26420	HOUSTON-PASADENA-THE WOODLANDS	MIDDLE	Y
HOUSTON	48	201	5553.01	26420	HOUSTON-PASADENA-THE WOODLANDS	UPPER	N
HOUSTON	48	201	5553.03	26420	HOUSTON-PASADENA-THE WOODLANDS	UPPER	N
HOUSTON	48	201	5553.04	26420	HOUSTON-PASADENA-THE WOODLANDS	UPPER	N
HOUSTON	48	201	5553.05	26420	HOUSTON-PASADENA-THE WOODLANDS	UPPER	N
HOUSTON	48	201	5554.01	26420	HOUSTON-PASADENA-THE WOODLANDS	MIDDLE	N
HOUSTON	48	201	5554.03	26420	HOUSTON-PASADENA-THE WOODLANDS	MIDDLE	N
HOUSTON	48	201	5554.04	26420	HOUSTON-PASADENA-THE WOODLANDS	MIDDLE	N
HOUSTON	48	201	5555.01	26420	HOUSTON-PASADENA-THE WOODLANDS	MIDDLE	N
HOUSTON	48	201	5555.03	26420	HOUSTON-PASADENA-THE WOODLANDS	MIDDLE	N
HOUSTON	48	201	5555.04	26420	HOUSTON-PASADENA-THE WOODLANDS	UPPER	N
HOUSTON	48	201	5555.05	26420	HOUSTON-PASADENA-THE WOODLANDS	UPPER	N
HOUSTON	48	201	5556.00	26420	HOUSTON-PASADENA-THE WOODLANDS	UPPER	N
HOUSTON	48	201	5557.01	26420	HOUSTON-PASADENA-THE WOODLANDS	UPPER	N

*MINORITY: "Y" = 50% OR GREATER

COMERICA BANK
CENSUS TRACT LISTINGS
TEXAS
ASSESSMENT AREA

ASSESSMENT AREA	STATE	COUNTY	CENSUS TRACT	MSA/MD	MSA NAME	TRACT INCOME LEVEL	*MINORITY
HOUSTON	48	201	5557.03	26420	HOUSTON-PASADENA-THE WOODLANDS	UPPER	N
HOUSTON	48	201	5557.04	26420	HOUSTON-PASADENA-THE WOODLANDS	UPPER	N
HOUSTON	48	201	5560.00	26420	HOUSTON-PASADENA-THE WOODLANDS	MIDDLE	Y
HOUSTON	48	201	5561.00	26420	HOUSTON-PASADENA-THE WOODLANDS	UPPER	N
HOUSTON	48	201	9800.00	26420	HOUSTON-PASADENA-THE WOODLANDS	NA	Y
HOUSTON	48	201	9801.00	26420	HOUSTON-PASADENA-THE WOODLANDS	NA	Y
HOUSTON	48	201	9802.00	26420	HOUSTON-PASADENA-THE WOODLANDS	UPPER	Y
HOUSTON	48	201	9803.00	26420	HOUSTON-PASADENA-THE WOODLANDS	NA	Y
HOUSTON	48	201	9804.00	26420	HOUSTON-PASADENA-THE WOODLANDS	NA	Y
HOUSTON	48	201	9807.00	26420	HOUSTON-PASADENA-THE WOODLANDS	UPPER	N
HOUSTON	48	339	6901.01	26420	HOUSTON-PASADENA-THE WOODLANDS	UPPER	N
HOUSTON	48	339	6901.02	26420	HOUSTON-PASADENA-THE WOODLANDS	MODERATE	N
HOUSTON	48	339	6902.03	26420	HOUSTON-PASADENA-THE WOODLANDS	MIDDLE	N
HOUSTON	48	339	6902.04	26420	HOUSTON-PASADENA-THE WOODLANDS	UPPER	N
HOUSTON	48	339	6902.05	26420	HOUSTON-PASADENA-THE WOODLANDS	UPPER	N
HOUSTON	48	339	6902.06	26420	HOUSTON-PASADENA-THE WOODLANDS	MIDDLE	N
HOUSTON	48	339	6902.07	26420	HOUSTON-PASADENA-THE WOODLANDS	UPPER	N
HOUSTON	48	339	6903.00	26420	HOUSTON-PASADENA-THE WOODLANDS	MODERATE	N
HOUSTON	48	339	6904.03	26420	HOUSTON-PASADENA-THE WOODLANDS	UPPER	N
HOUSTON	48	339	6904.04	26420	HOUSTON-PASADENA-THE WOODLANDS	UPPER	N
HOUSTON	48	339	6904.05	26420	HOUSTON-PASADENA-THE WOODLANDS	MIDDLE	N
HOUSTON	48	339	6904.06	26420	HOUSTON-PASADENA-THE WOODLANDS	UPPER	N
HOUSTON	48	339	6904.07	26420	HOUSTON-PASADENA-THE WOODLANDS	LOW	Y
HOUSTON	48	339	6904.08	26420	HOUSTON-PASADENA-THE WOODLANDS	MIDDLE	N
HOUSTON	48	339	6905.01	26420	HOUSTON-PASADENA-THE WOODLANDS	UPPER	N
HOUSTON	48	339	6905.02	26420	HOUSTON-PASADENA-THE WOODLANDS	UPPER	N
HOUSTON	48	339	6905.03	26420	HOUSTON-PASADENA-THE WOODLANDS	UPPER	N
HOUSTON	48	339	6906.03	26420	HOUSTON-PASADENA-THE WOODLANDS	UPPER	N
HOUSTON	48	339	6906.04	26420	HOUSTON-PASADENA-THE WOODLANDS	UPPER	N
HOUSTON	48	339	6906.05	26420	HOUSTON-PASADENA-THE WOODLANDS	UPPER	N
HOUSTON	48	339	6906.06	26420	HOUSTON-PASADENA-THE WOODLANDS	UPPER	N
HOUSTON	48	339	6906.07	26420	HOUSTON-PASADENA-THE WOODLANDS	UPPER	N
HOUSTON	48	339	6906.08	26420	HOUSTON-PASADENA-THE WOODLANDS	UPPER	N
HOUSTON	48	339	6906.09	26420	HOUSTON-PASADENA-THE WOODLANDS	UPPER	N
HOUSTON	48	339	6906.10	26420	HOUSTON-PASADENA-THE WOODLANDS	UPPER	N

*MINORITY: "Y" = 50% OR GREATER

COMERICA BANK
CENSUS TRACT LISTINGS
TEXAS
ASSESSMENT AREA

ASSESSMENT AREA	STATE	COUNTY	CENSUS TRACT	MSA/MD	MSA NAME	TRACT INCOME LEVEL	*MINORITY
HOUSTON	48	339	6907.01	26420	HOUSTON-PASADENA-THE WOODLANDS	MIDDLE	N
HOUSTON	48	339	6907.02	26420	HOUSTON-PASADENA-THE WOODLANDS	UPPER	N
HOUSTON	48	339	6908.00	26420	HOUSTON-PASADENA-THE WOODLANDS	UPPER	N
HOUSTON	48	339	6909.00	26420	HOUSTON-PASADENA-THE WOODLANDS	UPPER	N
HOUSTON	48	339	6910.00	26420	HOUSTON-PASADENA-THE WOODLANDS	UPPER	N
HOUSTON	48	339	6911.00	26420	HOUSTON-PASADENA-THE WOODLANDS	UPPER	N
HOUSTON	48	339	6912.01	26420	HOUSTON-PASADENA-THE WOODLANDS	UPPER	N
HOUSTON	48	339	6912.02	26420	HOUSTON-PASADENA-THE WOODLANDS	UPPER	N
HOUSTON	48	339	6913.01	26420	HOUSTON-PASADENA-THE WOODLANDS	UPPER	N
HOUSTON	48	339	6913.02	26420	HOUSTON-PASADENA-THE WOODLANDS	MIDDLE	N
HOUSTON	48	339	6914.01	26420	HOUSTON-PASADENA-THE WOODLANDS	NA	N
HOUSTON	48	339	6914.02	26420	HOUSTON-PASADENA-THE WOODLANDS	UPPER	N
HOUSTON	48	339	6914.03	26420	HOUSTON-PASADENA-THE WOODLANDS	MODERATE	Y
HOUSTON	48	339	6915.00	26420	HOUSTON-PASADENA-THE WOODLANDS	UPPER	N
HOUSTON	48	339	6916.01	26420	HOUSTON-PASADENA-THE WOODLANDS	MIDDLE	N
HOUSTON	48	339	6916.02	26420	HOUSTON-PASADENA-THE WOODLANDS	MIDDLE	Y
HOUSTON	48	339	6917.00	26420	HOUSTON-PASADENA-THE WOODLANDS	UPPER	N
HOUSTON	48	339	6918.01	26420	HOUSTON-PASADENA-THE WOODLANDS	MIDDLE	Y
HOUSTON	48	339	6918.02	26420	HOUSTON-PASADENA-THE WOODLANDS	UPPER	N
HOUSTON	48	339	6919.00	26420	HOUSTON-PASADENA-THE WOODLANDS	UPPER	N
HOUSTON	48	339	6920.03	26420	HOUSTON-PASADENA-THE WOODLANDS	MIDDLE	N
HOUSTON	48	339	6920.04	26420	HOUSTON-PASADENA-THE WOODLANDS	UPPER	N
HOUSTON	48	339	6920.05	26420	HOUSTON-PASADENA-THE WOODLANDS	UPPER	N
HOUSTON	48	339	6920.06	26420	HOUSTON-PASADENA-THE WOODLANDS	UPPER	Y
HOUSTON	48	339	6920.07	26420	HOUSTON-PASADENA-THE WOODLANDS	MIDDLE	N
HOUSTON	48	339	6920.08	26420	HOUSTON-PASADENA-THE WOODLANDS	UPPER	N
HOUSTON	48	339	6920.09	26420	HOUSTON-PASADENA-THE WOODLANDS	UPPER	N
HOUSTON	48	339	6920.10	26420	HOUSTON-PASADENA-THE WOODLANDS	UPPER	N
HOUSTON	48	339	6921.01	26420	HOUSTON-PASADENA-THE WOODLANDS	MIDDLE	Y
HOUSTON	48	339	6921.02	26420	HOUSTON-PASADENA-THE WOODLANDS	UPPER	N
HOUSTON	48	339	6921.03	26420	HOUSTON-PASADENA-THE WOODLANDS	UPPER	N
HOUSTON	48	339	6922.01	26420	HOUSTON-PASADENA-THE WOODLANDS	MODERATE	N
HOUSTON	48	339	6922.02	26420	HOUSTON-PASADENA-THE WOODLANDS	MODERATE	N
HOUSTON	48	339	6923.01	26420	HOUSTON-PASADENA-THE WOODLANDS	UPPER	N
HOUSTON	48	339	6923.02	26420	HOUSTON-PASADENA-THE WOODLANDS	MIDDLE	Y

*MINORITY: "Y" = 50% OR GREATER

COMERICA BANK
CENSUS TRACT LISTINGS
TEXAS
ASSESSMENT AREA

ASSESSMENT AREA	STATE	COUNTY	CENSUS TRACT	MSA/MD	MSA NAME	TRACT INCOME LEVEL	*MINORITY
HOUSTON	48	339	6923.03	26420	HOUSTON-PASADENA-THE WOODLANDS	UPPER	N
HOUSTON	48	339	6923.04	26420	HOUSTON-PASADENA-THE WOODLANDS	UPPER	N
HOUSTON	48	339	6924.01	26420	HOUSTON-PASADENA-THE WOODLANDS	MODERATE	N
HOUSTON	48	339	6924.02	26420	HOUSTON-PASADENA-THE WOODLANDS	UPPER	N
HOUSTON	48	339	6925.01	26420	HOUSTON-PASADENA-THE WOODLANDS	MODERATE	Y
HOUSTON	48	339	6925.02	26420	HOUSTON-PASADENA-THE WOODLANDS	LOW	Y
HOUSTON	48	339	6926.01	26420	HOUSTON-PASADENA-THE WOODLANDS	MODERATE	Y
HOUSTON	48	339	6926.03	26420	HOUSTON-PASADENA-THE WOODLANDS	MODERATE	Y
HOUSTON	48	339	6926.04	26420	HOUSTON-PASADENA-THE WOODLANDS	MIDDLE	Y
HOUSTON	48	339	6926.05	26420	HOUSTON-PASADENA-THE WOODLANDS	MIDDLE	Y
HOUSTON	48	339	6927.01	26420	HOUSTON-PASADENA-THE WOODLANDS	MODERATE	N
HOUSTON	48	339	6927.02	26420	HOUSTON-PASADENA-THE WOODLANDS	UPPER	N
HOUSTON	48	339	6928.02	26420	HOUSTON-PASADENA-THE WOODLANDS	MIDDLE	Y
HOUSTON	48	339	6928.03	26420	HOUSTON-PASADENA-THE WOODLANDS	MIDDLE	N
HOUSTON	48	339	6928.04	26420	HOUSTON-PASADENA-THE WOODLANDS	MIDDLE	N
HOUSTON	48	339	6929.00	26420	HOUSTON-PASADENA-THE WOODLANDS	MIDDLE	N
HOUSTON	48	339	6930.01	26420	HOUSTON-PASADENA-THE WOODLANDS	MODERATE	Y
HOUSTON	48	339	6930.02	26420	HOUSTON-PASADENA-THE WOODLANDS	MIDDLE	Y
HOUSTON	48	339	6931.02	26420	HOUSTON-PASADENA-THE WOODLANDS	MIDDLE	Y
HOUSTON	48	339	6931.03	26420	HOUSTON-PASADENA-THE WOODLANDS	MODERATE	Y
HOUSTON	48	339	6931.04	26420	HOUSTON-PASADENA-THE WOODLANDS	MODERATE	Y
HOUSTON	48	339	6932.01	26420	HOUSTON-PASADENA-THE WOODLANDS	UPPER	N
HOUSTON	48	339	6932.02	26420	HOUSTON-PASADENA-THE WOODLANDS	UPPER	N
HOUSTON	48	339	6933.01	26420	HOUSTON-PASADENA-THE WOODLANDS	MIDDLE	N
HOUSTON	48	339	6933.02	26420	HOUSTON-PASADENA-THE WOODLANDS	LOW	Y
HOUSTON	48	339	6933.03	26420	HOUSTON-PASADENA-THE WOODLANDS	MIDDLE	N
HOUSTON	48	339	6933.04	26420	HOUSTON-PASADENA-THE WOODLANDS	NA	N
HOUSTON	48	339	6934.01	26420	HOUSTON-PASADENA-THE WOODLANDS	LOW	Y
HOUSTON	48	339	6934.02	26420	HOUSTON-PASADENA-THE WOODLANDS	LOW	Y
HOUSTON	48	339	6935.01	26420	HOUSTON-PASADENA-THE WOODLANDS	UPPER	N
HOUSTON	48	339	6935.02	26420	HOUSTON-PASADENA-THE WOODLANDS	MIDDLE	N
HOUSTON	48	339	6935.03	26420	HOUSTON-PASADENA-THE WOODLANDS	LOW	Y
HOUSTON	48	339	6936.00	26420	HOUSTON-PASADENA-THE WOODLANDS	MIDDLE	N
HOUSTON	48	339	6937.01	26420	HOUSTON-PASADENA-THE WOODLANDS	UPPER	N
HOUSTON	48	339	6937.02	26420	HOUSTON-PASADENA-THE WOODLANDS	UPPER	N

*MINORITY: "Y" = 50% OR GREATER

COMERICA BANK
CENSUS TRACT LISTINGS
TEXAS
ASSESSMENT AREA

ASSESSMENT AREA	STATE	COUNTY	CENSUS TRACT	MSA/MD	MSA NAME	TRACT INCOME LEVEL	*MINORITY
HOUSTON	48	339	6937.03	26420	HOUSTON-PASADENA-THE WOODLANDS	UPPER	N
HOUSTON	48	339	6938.00	26420	HOUSTON-PASADENA-THE WOODLANDS	MODERATE	Y
HOUSTON	48	339	6939.01	26420	HOUSTON-PASADENA-THE WOODLANDS	MODERATE	Y
HOUSTON	48	339	6939.02	26420	HOUSTON-PASADENA-THE WOODLANDS	MIDDLE	Y
HOUSTON	48	339	6939.03	26420	HOUSTON-PASADENA-THE WOODLANDS	MODERATE	Y
HOUSTON	48	339	6939.04	26420	HOUSTON-PASADENA-THE WOODLANDS	NA	Y
HOUSTON	48	339	6940.01	26420	HOUSTON-PASADENA-THE WOODLANDS	MIDDLE	N
HOUSTON	48	339	6940.02	26420	HOUSTON-PASADENA-THE WOODLANDS	MODERATE	N
HOUSTON	48	339	6941.03	26420	HOUSTON-PASADENA-THE WOODLANDS	MIDDLE	N
HOUSTON	48	339	6941.04	26420	HOUSTON-PASADENA-THE WOODLANDS	MIDDLE	N
HOUSTON	48	339	6941.05	26420	HOUSTON-PASADENA-THE WOODLANDS	MODERATE	Y
HOUSTON	48	339	6941.06	26420	HOUSTON-PASADENA-THE WOODLANDS	MODERATE	N
HOUSTON	48	339	6941.07	26420	HOUSTON-PASADENA-THE WOODLANDS	UPPER	N
HOUSTON	48	339	6942.03	26420	HOUSTON-PASADENA-THE WOODLANDS	MIDDLE	N
HOUSTON	48	339	6942.04	26420	HOUSTON-PASADENA-THE WOODLANDS	MODERATE	N
HOUSTON	48	339	6942.05	26420	HOUSTON-PASADENA-THE WOODLANDS	UPPER	N
HOUSTON	48	339	6942.06	26420	HOUSTON-PASADENA-THE WOODLANDS	UPPER	N
HOUSTON	48	339	6942.07	26420	HOUSTON-PASADENA-THE WOODLANDS	UPPER	N
HOUSTON	48	339	6942.08	26420	HOUSTON-PASADENA-THE WOODLANDS	MIDDLE	N
HOUSTON	48	339	6942.09	26420	HOUSTON-PASADENA-THE WOODLANDS	MIDDLE	N
HOUSTON	48	339	6942.10	26420	HOUSTON-PASADENA-THE WOODLANDS	UPPER	N
HOUSTON	48	339	6943.03	26420	HOUSTON-PASADENA-THE WOODLANDS	UPPER	N
HOUSTON	48	339	6943.04	26420	HOUSTON-PASADENA-THE WOODLANDS	UPPER	N
HOUSTON	48	339	6943.05	26420	HOUSTON-PASADENA-THE WOODLANDS	UPPER	N
HOUSTON	48	339	6943.06	26420	HOUSTON-PASADENA-THE WOODLANDS	UPPER	N
HOUSTON	48	339	6943.07	26420	HOUSTON-PASADENA-THE WOODLANDS	MIDDLE	N
HOUSTON	48	339	6943.08	26420	HOUSTON-PASADENA-THE WOODLANDS	MIDDLE	N
HOUSTON	48	339	6943.09	26420	HOUSTON-PASADENA-THE WOODLANDS	UPPER	N
HOUSTON	48	339	6944.01	26420	HOUSTON-PASADENA-THE WOODLANDS	MIDDLE	N
HOUSTON	48	339	6944.02	26420	HOUSTON-PASADENA-THE WOODLANDS	MIDDLE	N
HOUSTON	48	339	6944.03	26420	HOUSTON-PASADENA-THE WOODLANDS	MIDDLE	N
HOUSTON	48	339	6945.01	26420	HOUSTON-PASADENA-THE WOODLANDS	UPPER	N
HOUSTON	48	339	6945.02	26420	HOUSTON-PASADENA-THE WOODLANDS	UPPER	N
HOUSTON	48	339	6945.03	26420	HOUSTON-PASADENA-THE WOODLANDS	UPPER	N
HOUSTON	48	339	6946.01	26420	HOUSTON-PASADENA-THE WOODLANDS	MIDDLE	N

*MINORITY: "Y" = 50% OR GREATER

COMERICA BANK
CENSUS TRACT LISTINGS
TEXAS
ASSESSMENT AREA

ASSESSMENT AREA	STATE	COUNTY	CENSUS TRACT	MSA/MD	MSA NAME	TRACT INCOME LEVEL	*MINORITY
HOUSTON	48	339	6946.02	26420	HOUSTON-PASADENA-THE WOODLANDS	NA	N
HOUSTON	48	339	6946.03	26420	HOUSTON-PASADENA-THE WOODLANDS	MIDDLE	N
HOUSTON	48	339	6947.00	26420	HOUSTON-PASADENA-THE WOODLANDS	MIDDLE	N
SAN ANTONIO	48	029	1101.00	41700	SAN ANTONIO-NEW BRAUNFELS	MIDDLE	Y
SAN ANTONIO	48	029	1103.00	41700	SAN ANTONIO-NEW BRAUNFELS	MODERATE	Y
SAN ANTONIO	48	029	1105.00	41700	SAN ANTONIO-NEW BRAUNFELS	LOW	Y
SAN ANTONIO	48	029	1106.00	41700	SAN ANTONIO-NEW BRAUNFELS	LOW	Y
SAN ANTONIO	48	029	1107.00	41700	SAN ANTONIO-NEW BRAUNFELS	MODERATE	Y
SAN ANTONIO	48	029	1110.00	41700	SAN ANTONIO-NEW BRAUNFELS	MODERATE	Y
SAN ANTONIO	48	029	1111.00	41700	SAN ANTONIO-NEW BRAUNFELS	UPPER	Y
SAN ANTONIO	48	029	1201.00	41700	SAN ANTONIO-NEW BRAUNFELS	MIDDLE	N
SAN ANTONIO	48	029	1203.01	41700	SAN ANTONIO-NEW BRAUNFELS	UPPER	N
SAN ANTONIO	48	029	1203.02	41700	SAN ANTONIO-NEW BRAUNFELS	UPPER	N
SAN ANTONIO	48	029	1204.01	41700	SAN ANTONIO-NEW BRAUNFELS	UPPER	N
SAN ANTONIO	48	029	1204.02	41700	SAN ANTONIO-NEW BRAUNFELS	UPPER	N
SAN ANTONIO	48	029	1205.02	41700	SAN ANTONIO-NEW BRAUNFELS	MODERATE	Y
SAN ANTONIO	48	029	1205.03	41700	SAN ANTONIO-NEW BRAUNFELS	MODERATE	Y
SAN ANTONIO	48	029	1205.04	41700	SAN ANTONIO-NEW BRAUNFELS	MODERATE	Y
SAN ANTONIO	48	029	1206.01	41700	SAN ANTONIO-NEW BRAUNFELS	MODERATE	Y
SAN ANTONIO	48	029	1206.02	41700	SAN ANTONIO-NEW BRAUNFELS	MIDDLE	N
SAN ANTONIO	48	029	1207.01	41700	SAN ANTONIO-NEW BRAUNFELS	MODERATE	Y
SAN ANTONIO	48	029	1207.02	41700	SAN ANTONIO-NEW BRAUNFELS	UPPER	N
SAN ANTONIO	48	029	1208.00	41700	SAN ANTONIO-NEW BRAUNFELS	UPPER	N
SAN ANTONIO	48	029	1209.01	41700	SAN ANTONIO-NEW BRAUNFELS	UPPER	Y
SAN ANTONIO	48	029	1209.02	41700	SAN ANTONIO-NEW BRAUNFELS	MIDDLE	Y
SAN ANTONIO	48	029	1210.00	41700	SAN ANTONIO-NEW BRAUNFELS	MODERATE	Y
SAN ANTONIO	48	029	1211.10	41700	SAN ANTONIO-NEW BRAUNFELS	UPPER	Y
SAN ANTONIO	48	029	1211.11	41700	SAN ANTONIO-NEW BRAUNFELS	MIDDLE	Y
SAN ANTONIO	48	029	1211.12	41700	SAN ANTONIO-NEW BRAUNFELS	MIDDLE	Y
SAN ANTONIO	48	029	1211.15	41700	SAN ANTONIO-NEW BRAUNFELS	UPPER	N
SAN ANTONIO	48	029	1211.16	41700	SAN ANTONIO-NEW BRAUNFELS	UPPER	Y
SAN ANTONIO	48	029	1211.17	41700	SAN ANTONIO-NEW BRAUNFELS	MIDDLE	Y
SAN ANTONIO	48	029	1211.18	41700	SAN ANTONIO-NEW BRAUNFELS	MIDDLE	Y
SAN ANTONIO	48	029	1211.19	41700	SAN ANTONIO-NEW BRAUNFELS	MIDDLE	Y
SAN ANTONIO	48	029	1211.20	41700	SAN ANTONIO-NEW BRAUNFELS	MIDDLE	Y

*MINORITY: "Y" = 50% OR GREATER

COMERICA BANK
CENSUS TRACT LISTINGS
TEXAS
ASSESSMENT AREA

ASSESSMENT AREA	STATE	COUNTY	CENSUS TRACT	MSA/MD	MSA NAME	TRACT INCOME LEVEL	*MINORITY
SAN ANTONIO	48	029	1211.21	41700	SAN ANTONIO-NEW BRAUNFELS	UPPER	N
SAN ANTONIO	48	029	1211.22	41700	SAN ANTONIO-NEW BRAUNFELS	UPPER	N
SAN ANTONIO	48	029	1211.23	41700	SAN ANTONIO-NEW BRAUNFELS	MODERATE	Y
SAN ANTONIO	48	029	1211.24	41700	SAN ANTONIO-NEW BRAUNFELS	UPPER	N
SAN ANTONIO	48	029	1212.03	41700	SAN ANTONIO-NEW BRAUNFELS	MODERATE	Y
SAN ANTONIO	48	029	1212.04	41700	SAN ANTONIO-NEW BRAUNFELS	MODERATE	Y
SAN ANTONIO	48	029	1212.05	41700	SAN ANTONIO-NEW BRAUNFELS	LOW	Y
SAN ANTONIO	48	029	1212.06	41700	SAN ANTONIO-NEW BRAUNFELS	MIDDLE	Y
SAN ANTONIO	48	029	1213.00	41700	SAN ANTONIO-NEW BRAUNFELS	MIDDLE	Y
SAN ANTONIO	48	029	1214.02	41700	SAN ANTONIO-NEW BRAUNFELS	MIDDLE	Y
SAN ANTONIO	48	029	1214.03	41700	SAN ANTONIO-NEW BRAUNFELS	MODERATE	Y
SAN ANTONIO	48	029	1214.04	41700	SAN ANTONIO-NEW BRAUNFELS	LOW	Y
SAN ANTONIO	48	029	1215.01	41700	SAN ANTONIO-NEW BRAUNFELS	MIDDLE	Y
SAN ANTONIO	48	029	1215.04	41700	SAN ANTONIO-NEW BRAUNFELS	MIDDLE	Y
SAN ANTONIO	48	029	1215.05	41700	SAN ANTONIO-NEW BRAUNFELS	MIDDLE	Y
SAN ANTONIO	48	029	1215.06	41700	SAN ANTONIO-NEW BRAUNFELS	MODERATE	Y
SAN ANTONIO	48	029	1215.07	41700	SAN ANTONIO-NEW BRAUNFELS	MIDDLE	Y
SAN ANTONIO	48	029	1215.08	41700	SAN ANTONIO-NEW BRAUNFELS	MODERATE	Y
SAN ANTONIO	48	029	1216.01	41700	SAN ANTONIO-NEW BRAUNFELS	MODERATE	Y
SAN ANTONIO	48	029	1216.04	41700	SAN ANTONIO-NEW BRAUNFELS	MIDDLE	Y
SAN ANTONIO	48	029	1216.05	41700	SAN ANTONIO-NEW BRAUNFELS	MIDDLE	Y
SAN ANTONIO	48	029	1216.06	41700	SAN ANTONIO-NEW BRAUNFELS	MIDDLE	Y
SAN ANTONIO	48	029	1217.01	41700	SAN ANTONIO-NEW BRAUNFELS	MIDDLE	Y
SAN ANTONIO	48	029	1217.02	41700	SAN ANTONIO-NEW BRAUNFELS	MIDDLE	Y
SAN ANTONIO	48	029	1218.02	41700	SAN ANTONIO-NEW BRAUNFELS	MIDDLE	Y
SAN ANTONIO	48	029	1218.03	41700	SAN ANTONIO-NEW BRAUNFELS	MIDDLE	Y
SAN ANTONIO	48	029	1218.04	41700	SAN ANTONIO-NEW BRAUNFELS	MODERATE	Y
SAN ANTONIO	48	029	1218.08	41700	SAN ANTONIO-NEW BRAUNFELS	MIDDLE	Y
SAN ANTONIO	48	029	1218.09	41700	SAN ANTONIO-NEW BRAUNFELS	MIDDLE	Y
SAN ANTONIO	48	029	1218.10	41700	SAN ANTONIO-NEW BRAUNFELS	MIDDLE	Y
SAN ANTONIO	48	029	1218.11	41700	SAN ANTONIO-NEW BRAUNFELS	MIDDLE	Y
SAN ANTONIO	48	029	1218.12	41700	SAN ANTONIO-NEW BRAUNFELS	MIDDLE	Y
SAN ANTONIO	48	029	1218.13	41700	SAN ANTONIO-NEW BRAUNFELS	MIDDLE	Y
SAN ANTONIO	48	029	1219.03	41700	SAN ANTONIO-NEW BRAUNFELS	UPPER	N
SAN ANTONIO	48	029	1219.04	41700	SAN ANTONIO-NEW BRAUNFELS	UPPER	Y

*MINORITY: "Y" = 50% OR GREATER

COMERICA BANK
CENSUS TRACT LISTINGS
TEXAS
ASSESSMENT AREA

ASSESSMENT AREA	STATE	COUNTY	CENSUS TRACT	MSA/MD	MSA NAME	TRACT INCOME LEVEL	*MINORITY
SAN ANTONIO	48	029	1219.05	41700	SAN ANTONIO-NEW BRAUNFELS	UPPER	Y
SAN ANTONIO	48	029	1219.06	41700	SAN ANTONIO-NEW BRAUNFELS	UPPER	Y
SAN ANTONIO	48	029	1219.08	41700	SAN ANTONIO-NEW BRAUNFELS	UPPER	N
SAN ANTONIO	48	029	1219.09	41700	SAN ANTONIO-NEW BRAUNFELS	UPPER	Y
SAN ANTONIO	48	029	1219.10	41700	SAN ANTONIO-NEW BRAUNFELS	UPPER	Y
SAN ANTONIO	48	029	1219.11	41700	SAN ANTONIO-NEW BRAUNFELS	UPPER	Y
SAN ANTONIO	48	029	1219.12	41700	SAN ANTONIO-NEW BRAUNFELS	UPPER	Y
SAN ANTONIO	48	029	1302.00	41700	SAN ANTONIO-NEW BRAUNFELS	MODERATE	Y
SAN ANTONIO	48	029	1303.00	41700	SAN ANTONIO-NEW BRAUNFELS	LOW	Y
SAN ANTONIO	48	029	1304.01	41700	SAN ANTONIO-NEW BRAUNFELS	MODERATE	Y
SAN ANTONIO	48	029	1304.02	41700	SAN ANTONIO-NEW BRAUNFELS	LOW	Y
SAN ANTONIO	48	029	1305.00	41700	SAN ANTONIO-NEW BRAUNFELS	LOW	Y
SAN ANTONIO	48	029	1306.00	41700	SAN ANTONIO-NEW BRAUNFELS	LOW	Y
SAN ANTONIO	48	029	1307.00	41700	SAN ANTONIO-NEW BRAUNFELS	LOW	Y
SAN ANTONIO	48	029	1308.00	41700	SAN ANTONIO-NEW BRAUNFELS	LOW	Y
SAN ANTONIO	48	029	1309.00	41700	SAN ANTONIO-NEW BRAUNFELS	MODERATE	Y
SAN ANTONIO	48	029	1310.00	41700	SAN ANTONIO-NEW BRAUNFELS	MODERATE	Y
SAN ANTONIO	48	029	1311.00	41700	SAN ANTONIO-NEW BRAUNFELS	MODERATE	Y
SAN ANTONIO	48	029	1312.00	41700	SAN ANTONIO-NEW BRAUNFELS	LOW	Y
SAN ANTONIO	48	029	1313.00	41700	SAN ANTONIO-NEW BRAUNFELS	MODERATE	Y
SAN ANTONIO	48	029	1314.01	41700	SAN ANTONIO-NEW BRAUNFELS	MIDDLE	Y
SAN ANTONIO	48	029	1314.02	41700	SAN ANTONIO-NEW BRAUNFELS	MODERATE	Y
SAN ANTONIO	48	029	1315.03	41700	SAN ANTONIO-NEW BRAUNFELS	MIDDLE	Y
SAN ANTONIO	48	029	1315.04	41700	SAN ANTONIO-NEW BRAUNFELS	MODERATE	Y
SAN ANTONIO	48	029	1315.05	41700	SAN ANTONIO-NEW BRAUNFELS	MIDDLE	Y
SAN ANTONIO	48	029	1315.06	41700	SAN ANTONIO-NEW BRAUNFELS	MIDDLE	Y
SAN ANTONIO	48	029	1315.07	41700	SAN ANTONIO-NEW BRAUNFELS	MODERATE	Y
SAN ANTONIO	48	029	1316.01	41700	SAN ANTONIO-NEW BRAUNFELS	UPPER	Y
SAN ANTONIO	48	029	1316.06	41700	SAN ANTONIO-NEW BRAUNFELS	MIDDLE	Y
SAN ANTONIO	48	029	1316.08	41700	SAN ANTONIO-NEW BRAUNFELS	MIDDLE	Y
SAN ANTONIO	48	029	1316.09	41700	SAN ANTONIO-NEW BRAUNFELS	MIDDLE	Y
SAN ANTONIO	48	029	1316.10	41700	SAN ANTONIO-NEW BRAUNFELS	MIDDLE	Y
SAN ANTONIO	48	029	1316.12	41700	SAN ANTONIO-NEW BRAUNFELS	MIDDLE	Y
SAN ANTONIO	48	029	1316.14	41700	SAN ANTONIO-NEW BRAUNFELS	MODERATE	Y
SAN ANTONIO	48	029	1316.15	41700	SAN ANTONIO-NEW BRAUNFELS	MIDDLE	Y

*MINORITY: "Y" = 50% OR GREATER

COMERICA BANK
CENSUS TRACT LISTINGS
TEXAS
ASSESSMENT AREA

ASSESSMENT AREA	STATE	COUNTY	CENSUS TRACT	MSA/MD	MSA NAME	TRACT INCOME LEVEL	*MINORITY
SAN ANTONIO	48	029	1316.16	41700	SAN ANTONIO-NEW BRAUNFELS	MIDDLE	Y
SAN ANTONIO	48	029	1317.00	41700	SAN ANTONIO-NEW BRAUNFELS	UPPER	N
SAN ANTONIO	48	029	1318.01	41700	SAN ANTONIO-NEW BRAUNFELS	UPPER	N
SAN ANTONIO	48	029	1318.02	41700	SAN ANTONIO-NEW BRAUNFELS	MIDDLE	Y
SAN ANTONIO	48	029	1401.00	41700	SAN ANTONIO-NEW BRAUNFELS	MODERATE	Y
SAN ANTONIO	48	029	1402.00	41700	SAN ANTONIO-NEW BRAUNFELS	MODERATE	Y
SAN ANTONIO	48	029	1403.00	41700	SAN ANTONIO-NEW BRAUNFELS	MODERATE	Y
SAN ANTONIO	48	029	1404.00	41700	SAN ANTONIO-NEW BRAUNFELS	MODERATE	Y
SAN ANTONIO	48	029	1405.00	41700	SAN ANTONIO-NEW BRAUNFELS	MODERATE	Y
SAN ANTONIO	48	029	1406.00	41700	SAN ANTONIO-NEW BRAUNFELS	MODERATE	Y
SAN ANTONIO	48	029	1407.00	41700	SAN ANTONIO-NEW BRAUNFELS	MODERATE	Y
SAN ANTONIO	48	029	1408.00	41700	SAN ANTONIO-NEW BRAUNFELS	MODERATE	Y
SAN ANTONIO	48	029	1409.00	41700	SAN ANTONIO-NEW BRAUNFELS	MODERATE	Y
SAN ANTONIO	48	029	1410.00	41700	SAN ANTONIO-NEW BRAUNFELS	LOW	Y
SAN ANTONIO	48	029	1411.01	41700	SAN ANTONIO-NEW BRAUNFELS	MODERATE	Y
SAN ANTONIO	48	029	1411.02	41700	SAN ANTONIO-NEW BRAUNFELS	MODERATE	Y
SAN ANTONIO	48	029	1412.00	41700	SAN ANTONIO-NEW BRAUNFELS	MODERATE	Y
SAN ANTONIO	48	029	1413.00	41700	SAN ANTONIO-NEW BRAUNFELS	MODERATE	Y
SAN ANTONIO	48	029	1414.02	41700	SAN ANTONIO-NEW BRAUNFELS	MIDDLE	Y
SAN ANTONIO	48	029	1414.03	41700	SAN ANTONIO-NEW BRAUNFELS	MODERATE	Y
SAN ANTONIO	48	029	1414.04	41700	SAN ANTONIO-NEW BRAUNFELS	MODERATE	Y
SAN ANTONIO	48	029	1416.00	41700	SAN ANTONIO-NEW BRAUNFELS	MIDDLE	Y
SAN ANTONIO	48	029	1417.00	41700	SAN ANTONIO-NEW BRAUNFELS	MIDDLE	Y
SAN ANTONIO	48	029	1418.00	41700	SAN ANTONIO-NEW BRAUNFELS	MODERATE	Y
SAN ANTONIO	48	029	1419.00	41700	SAN ANTONIO-NEW BRAUNFELS	MIDDLE	Y
SAN ANTONIO	48	029	1501.00	41700	SAN ANTONIO-NEW BRAUNFELS	MODERATE	Y
SAN ANTONIO	48	029	1503.00	41700	SAN ANTONIO-NEW BRAUNFELS	MODERATE	Y
SAN ANTONIO	48	029	1504.00	41700	SAN ANTONIO-NEW BRAUNFELS	MODERATE	Y
SAN ANTONIO	48	029	1505.01	41700	SAN ANTONIO-NEW BRAUNFELS	MODERATE	Y
SAN ANTONIO	48	029	1505.02	41700	SAN ANTONIO-NEW BRAUNFELS	MODERATE	Y
SAN ANTONIO	48	029	1506.00	41700	SAN ANTONIO-NEW BRAUNFELS	LOW	Y
SAN ANTONIO	48	029	1507.00	41700	SAN ANTONIO-NEW BRAUNFELS	MODERATE	Y
SAN ANTONIO	48	029	1508.00	41700	SAN ANTONIO-NEW BRAUNFELS	LOW	Y
SAN ANTONIO	48	029	1509.00	41700	SAN ANTONIO-NEW BRAUNFELS	MODERATE	Y
SAN ANTONIO	48	029	1510.00	41700	SAN ANTONIO-NEW BRAUNFELS	MODERATE	Y

*MINORITY: "Y" = 50% OR GREATER

COMERICA BANK
CENSUS TRACT LISTINGS
TEXAS
ASSESSMENT AREA

ASSESSMENT AREA	STATE	COUNTY	CENSUS TRACT	MSA/MD	MSA NAME	TRACT INCOME LEVEL	*MINORITY
SAN ANTONIO	48	029	1511.00	41700	SAN ANTONIO-NEW BRAUNFELS	MODERATE	Y
SAN ANTONIO	48	029	1512.00	41700	SAN ANTONIO-NEW BRAUNFELS	MODERATE	Y
SAN ANTONIO	48	029	1513.01	41700	SAN ANTONIO-NEW BRAUNFELS	MODERATE	Y
SAN ANTONIO	48	029	1513.02	41700	SAN ANTONIO-NEW BRAUNFELS	MODERATE	Y
SAN ANTONIO	48	029	1514.00	41700	SAN ANTONIO-NEW BRAUNFELS	MODERATE	Y
SAN ANTONIO	48	029	1515.00	41700	SAN ANTONIO-NEW BRAUNFELS	MODERATE	Y
SAN ANTONIO	48	029	1516.00	41700	SAN ANTONIO-NEW BRAUNFELS	MODERATE	Y
SAN ANTONIO	48	029	1517.00	41700	SAN ANTONIO-NEW BRAUNFELS	MIDDLE	Y
SAN ANTONIO	48	029	1519.00	41700	SAN ANTONIO-NEW BRAUNFELS	MODERATE	Y
SAN ANTONIO	48	029	1520.00	41700	SAN ANTONIO-NEW BRAUNFELS	MIDDLE	Y
SAN ANTONIO	48	029	1521.00	41700	SAN ANTONIO-NEW BRAUNFELS	MIDDLE	Y
SAN ANTONIO	48	029	1522.01	41700	SAN ANTONIO-NEW BRAUNFELS	MODERATE	Y
SAN ANTONIO	48	029	1522.02	41700	SAN ANTONIO-NEW BRAUNFELS	MIDDLE	Y
SAN ANTONIO	48	029	1601.00	41700	SAN ANTONIO-NEW BRAUNFELS	LOW	Y
SAN ANTONIO	48	029	1602.00	41700	SAN ANTONIO-NEW BRAUNFELS	MODERATE	Y
SAN ANTONIO	48	029	1603.00	41700	SAN ANTONIO-NEW BRAUNFELS	MODERATE	Y
SAN ANTONIO	48	029	1604.00	41700	SAN ANTONIO-NEW BRAUNFELS	MODERATE	Y
SAN ANTONIO	48	029	1605.01	41700	SAN ANTONIO-NEW BRAUNFELS	LOW	Y
SAN ANTONIO	48	029	1605.02	41700	SAN ANTONIO-NEW BRAUNFELS	LOW	Y
SAN ANTONIO	48	029	1606.00	41700	SAN ANTONIO-NEW BRAUNFELS	MODERATE	Y
SAN ANTONIO	48	029	1607.01	41700	SAN ANTONIO-NEW BRAUNFELS	MODERATE	Y
SAN ANTONIO	48	029	1607.02	41700	SAN ANTONIO-NEW BRAUNFELS	LOW	Y
SAN ANTONIO	48	029	1609.01	41700	SAN ANTONIO-NEW BRAUNFELS	MODERATE	Y
SAN ANTONIO	48	029	1609.02	41700	SAN ANTONIO-NEW BRAUNFELS	MODERATE	Y
SAN ANTONIO	48	029	1610.00	41700	SAN ANTONIO-NEW BRAUNFELS	MODERATE	Y
SAN ANTONIO	48	029	1611.00	41700	SAN ANTONIO-NEW BRAUNFELS	MODERATE	Y
SAN ANTONIO	48	029	1612.00	41700	SAN ANTONIO-NEW BRAUNFELS	MODERATE	Y
SAN ANTONIO	48	029	1613.02	41700	SAN ANTONIO-NEW BRAUNFELS	MODERATE	Y
SAN ANTONIO	48	029	1613.03	41700	SAN ANTONIO-NEW BRAUNFELS	MODERATE	Y
SAN ANTONIO	48	029	1613.04	41700	SAN ANTONIO-NEW BRAUNFELS	MODERATE	Y
SAN ANTONIO	48	029	1614.00	41700	SAN ANTONIO-NEW BRAUNFELS	MIDDLE	N
SAN ANTONIO	48	029	1615.01	41700	SAN ANTONIO-NEW BRAUNFELS	MODERATE	Y
SAN ANTONIO	48	029	1615.03	41700	SAN ANTONIO-NEW BRAUNFELS	MODERATE	Y
SAN ANTONIO	48	029	1615.04	41700	SAN ANTONIO-NEW BRAUNFELS	MODERATE	Y
SAN ANTONIO	48	029	1616.00	41700	SAN ANTONIO-NEW BRAUNFELS	MODERATE	Y

*MINORITY: "Y" = 50% OR GREATER

COMERICA BANK
CENSUS TRACT LISTINGS
TEXAS
ASSESSMENT AREA

ASSESSMENT AREA	STATE	COUNTY	CENSUS TRACT	MSA/MD	MSA NAME	TRACT INCOME LEVEL	*MINORITY
SAN ANTONIO	48	029	1618.01	41700	SAN ANTONIO-NEW BRAUNFELS	MIDDLE	Y
SAN ANTONIO	48	029	1618.02	41700	SAN ANTONIO-NEW BRAUNFELS	MODERATE	Y
SAN ANTONIO	48	029	1619.01	41700	SAN ANTONIO-NEW BRAUNFELS	MODERATE	Y
SAN ANTONIO	48	029	1619.02	41700	SAN ANTONIO-NEW BRAUNFELS	MIDDLE	Y
SAN ANTONIO	48	029	1620.01	41700	SAN ANTONIO-NEW BRAUNFELS	MODERATE	Y
SAN ANTONIO	48	029	1620.03	41700	SAN ANTONIO-NEW BRAUNFELS	MIDDLE	Y
SAN ANTONIO	48	029	1620.04	41700	SAN ANTONIO-NEW BRAUNFELS	MODERATE	Y
SAN ANTONIO	48	029	1701.01	41700	SAN ANTONIO-NEW BRAUNFELS	MODERATE	Y
SAN ANTONIO	48	029	1701.02	41700	SAN ANTONIO-NEW BRAUNFELS	MODERATE	Y
SAN ANTONIO	48	029	1702.00	41700	SAN ANTONIO-NEW BRAUNFELS	LOW	Y
SAN ANTONIO	48	029	1703.00	41700	SAN ANTONIO-NEW BRAUNFELS	MODERATE	Y
SAN ANTONIO	48	029	1704.01	41700	SAN ANTONIO-NEW BRAUNFELS	LOW	Y
SAN ANTONIO	48	029	1704.02	41700	SAN ANTONIO-NEW BRAUNFELS	MODERATE	Y
SAN ANTONIO	48	029	1705.00	41700	SAN ANTONIO-NEW BRAUNFELS	MODERATE	Y
SAN ANTONIO	48	029	1706.00	41700	SAN ANTONIO-NEW BRAUNFELS	MIDDLE	Y
SAN ANTONIO	48	029	1707.00	41700	SAN ANTONIO-NEW BRAUNFELS	MODERATE	Y
SAN ANTONIO	48	029	1708.00	41700	SAN ANTONIO-NEW BRAUNFELS	LOW	Y
SAN ANTONIO	48	029	1709.00	41700	SAN ANTONIO-NEW BRAUNFELS	MODERATE	Y
SAN ANTONIO	48	029	1710.00	41700	SAN ANTONIO-NEW BRAUNFELS	LOW	Y
SAN ANTONIO	48	029	1711.00	41700	SAN ANTONIO-NEW BRAUNFELS	LOW	Y
SAN ANTONIO	48	029	1712.00	41700	SAN ANTONIO-NEW BRAUNFELS	LOW	Y
SAN ANTONIO	48	029	1713.01	41700	SAN ANTONIO-NEW BRAUNFELS	LOW	Y
SAN ANTONIO	48	029	1713.02	41700	SAN ANTONIO-NEW BRAUNFELS	MODERATE	Y
SAN ANTONIO	48	029	1714.01	41700	SAN ANTONIO-NEW BRAUNFELS	MODERATE	Y
SAN ANTONIO	48	029	1714.02	41700	SAN ANTONIO-NEW BRAUNFELS	MODERATE	Y
SAN ANTONIO	48	029	1715.01	41700	SAN ANTONIO-NEW BRAUNFELS	MODERATE	Y
SAN ANTONIO	48	029	1715.02	41700	SAN ANTONIO-NEW BRAUNFELS	LOW	Y
SAN ANTONIO	48	029	1716.01	41700	SAN ANTONIO-NEW BRAUNFELS	LOW	Y
SAN ANTONIO	48	029	1716.02	41700	SAN ANTONIO-NEW BRAUNFELS	LOW	Y
SAN ANTONIO	48	029	1717.00	41700	SAN ANTONIO-NEW BRAUNFELS	MODERATE	Y
SAN ANTONIO	48	029	1718.01	41700	SAN ANTONIO-NEW BRAUNFELS	MODERATE	Y
SAN ANTONIO	48	029	1718.02	41700	SAN ANTONIO-NEW BRAUNFELS	MODERATE	Y
SAN ANTONIO	48	029	1719.03	41700	SAN ANTONIO-NEW BRAUNFELS	MODERATE	Y
SAN ANTONIO	48	029	1719.12	41700	SAN ANTONIO-NEW BRAUNFELS	UPPER	Y
SAN ANTONIO	48	029	1719.13	41700	SAN ANTONIO-NEW BRAUNFELS	MODERATE	Y

*MINORITY: "Y" = 50% OR GREATER

COMERICA BANK
CENSUS TRACT LISTINGS
TEXAS
ASSESSMENT AREA

ASSESSMENT AREA	STATE	COUNTY	CENSUS TRACT	MSA/MD	MSA NAME	TRACT INCOME LEVEL	*MINORITY
SAN ANTONIO	48	029	1719.14	41700	SAN ANTONIO-NEW BRAUNFELS	MIDDLE	Y
SAN ANTONIO	48	029	1719.15	41700	SAN ANTONIO-NEW BRAUNFELS	MIDDLE	Y
SAN ANTONIO	48	029	1719.16	41700	SAN ANTONIO-NEW BRAUNFELS	UPPER	Y
SAN ANTONIO	48	029	1719.17	41700	SAN ANTONIO-NEW BRAUNFELS	UPPER	Y
SAN ANTONIO	48	029	1719.18	41700	SAN ANTONIO-NEW BRAUNFELS	MIDDLE	Y
SAN ANTONIO	48	029	1719.19	41700	SAN ANTONIO-NEW BRAUNFELS	MIDDLE	Y
SAN ANTONIO	48	029	1719.20	41700	SAN ANTONIO-NEW BRAUNFELS	MIDDLE	Y
SAN ANTONIO	48	029	1719.21	41700	SAN ANTONIO-NEW BRAUNFELS	MIDDLE	Y
SAN ANTONIO	48	029	1719.22	41700	SAN ANTONIO-NEW BRAUNFELS	MIDDLE	Y
SAN ANTONIO	48	029	1719.23	41700	SAN ANTONIO-NEW BRAUNFELS	MIDDLE	Y
SAN ANTONIO	48	029	1719.24	41700	SAN ANTONIO-NEW BRAUNFELS	MIDDLE	Y
SAN ANTONIO	48	029	1719.26	41700	SAN ANTONIO-NEW BRAUNFELS	LOW	Y
SAN ANTONIO	48	029	1719.27	41700	SAN ANTONIO-NEW BRAUNFELS	MIDDLE	Y
SAN ANTONIO	48	029	1719.28	41700	SAN ANTONIO-NEW BRAUNFELS	UPPER	Y
SAN ANTONIO	48	029	1719.29	41700	SAN ANTONIO-NEW BRAUNFELS	MIDDLE	Y
SAN ANTONIO	48	029	1720.02	41700	SAN ANTONIO-NEW BRAUNFELS	UPPER	Y
SAN ANTONIO	48	029	1720.03	41700	SAN ANTONIO-NEW BRAUNFELS	UPPER	Y
SAN ANTONIO	48	029	1720.04	41700	SAN ANTONIO-NEW BRAUNFELS	UPPER	Y
SAN ANTONIO	48	029	1720.05	41700	SAN ANTONIO-NEW BRAUNFELS	UPPER	Y
SAN ANTONIO	48	029	1720.06	41700	SAN ANTONIO-NEW BRAUNFELS	UPPER	Y
SAN ANTONIO	48	029	1720.08	41700	SAN ANTONIO-NEW BRAUNFELS	UPPER	Y
SAN ANTONIO	48	029	1720.09	41700	SAN ANTONIO-NEW BRAUNFELS	UPPER	Y
SAN ANTONIO	48	029	1801.01	41700	SAN ANTONIO-NEW BRAUNFELS	MIDDLE	Y
SAN ANTONIO	48	029	1801.02	41700	SAN ANTONIO-NEW BRAUNFELS	UPPER	Y
SAN ANTONIO	48	029	1802.01	41700	SAN ANTONIO-NEW BRAUNFELS	MODERATE	Y
SAN ANTONIO	48	029	1802.02	41700	SAN ANTONIO-NEW BRAUNFELS	MODERATE	Y
SAN ANTONIO	48	029	1803.00	41700	SAN ANTONIO-NEW BRAUNFELS	MODERATE	Y
SAN ANTONIO	48	029	1804.00	41700	SAN ANTONIO-NEW BRAUNFELS	MODERATE	Y
SAN ANTONIO	48	029	1805.01	41700	SAN ANTONIO-NEW BRAUNFELS	MODERATE	Y
SAN ANTONIO	48	029	1805.03	41700	SAN ANTONIO-NEW BRAUNFELS	MODERATE	Y
SAN ANTONIO	48	029	1805.04	41700	SAN ANTONIO-NEW BRAUNFELS	LOW	Y
SAN ANTONIO	48	029	1806.02	41700	SAN ANTONIO-NEW BRAUNFELS	MODERATE	Y
SAN ANTONIO	48	029	1806.03	41700	SAN ANTONIO-NEW BRAUNFELS	MIDDLE	Y
SAN ANTONIO	48	029	1806.04	41700	SAN ANTONIO-NEW BRAUNFELS	MIDDLE	Y
SAN ANTONIO	48	029	1807.01	41700	SAN ANTONIO-NEW BRAUNFELS	MODERATE	Y

*MINORITY: "Y" = 50% OR GREATER

COMERICA BANK
CENSUS TRACT LISTINGS
TEXAS
ASSESSMENT AREA

ASSESSMENT AREA	STATE	COUNTY	CENSUS TRACT	MSA/MD	MSA NAME	TRACT INCOME LEVEL	*MINORITY
SAN ANTONIO	48	029	1807.02	41700	SAN ANTONIO-NEW BRAUNFELS	MODERATE	Y
SAN ANTONIO	48	029	1808.00	41700	SAN ANTONIO-NEW BRAUNFELS	MODERATE	Y
SAN ANTONIO	48	029	1809.01	41700	SAN ANTONIO-NEW BRAUNFELS	MIDDLE	Y
SAN ANTONIO	48	029	1809.02	41700	SAN ANTONIO-NEW BRAUNFELS	MODERATE	Y
SAN ANTONIO	48	029	1810.01	41700	SAN ANTONIO-NEW BRAUNFELS	MODERATE	Y
SAN ANTONIO	48	029	1810.03	41700	SAN ANTONIO-NEW BRAUNFELS	LOW	Y
SAN ANTONIO	48	029	1810.04	41700	SAN ANTONIO-NEW BRAUNFELS	MODERATE	Y
SAN ANTONIO	48	029	1810.05	41700	SAN ANTONIO-NEW BRAUNFELS	LOW	Y
SAN ANTONIO	48	029	1811.00	41700	SAN ANTONIO-NEW BRAUNFELS	MIDDLE	Y
SAN ANTONIO	48	029	1812.00	41700	SAN ANTONIO-NEW BRAUNFELS	UPPER	Y
SAN ANTONIO	48	029	1813.01	41700	SAN ANTONIO-NEW BRAUNFELS	MIDDLE	Y
SAN ANTONIO	48	029	1813.02	41700	SAN ANTONIO-NEW BRAUNFELS	MIDDLE	Y
SAN ANTONIO	48	029	1813.03	41700	SAN ANTONIO-NEW BRAUNFELS	MODERATE	Y
SAN ANTONIO	48	029	1814.02	41700	SAN ANTONIO-NEW BRAUNFELS	MODERATE	Y
SAN ANTONIO	48	029	1814.03	41700	SAN ANTONIO-NEW BRAUNFELS	MODERATE	Y
SAN ANTONIO	48	029	1814.04	41700	SAN ANTONIO-NEW BRAUNFELS	MODERATE	Y
SAN ANTONIO	48	029	1815.03	41700	SAN ANTONIO-NEW BRAUNFELS	MODERATE	Y
SAN ANTONIO	48	029	1815.04	41700	SAN ANTONIO-NEW BRAUNFELS	MIDDLE	Y
SAN ANTONIO	48	029	1815.05	41700	SAN ANTONIO-NEW BRAUNFELS	MIDDLE	Y
SAN ANTONIO	48	029	1815.06	41700	SAN ANTONIO-NEW BRAUNFELS	MODERATE	Y
SAN ANTONIO	48	029	1816.01	41700	SAN ANTONIO-NEW BRAUNFELS	MODERATE	Y
SAN ANTONIO	48	029	1816.02	41700	SAN ANTONIO-NEW BRAUNFELS	MODERATE	Y
SAN ANTONIO	48	029	1817.03	41700	SAN ANTONIO-NEW BRAUNFELS	UPPER	Y
SAN ANTONIO	48	029	1817.04	41700	SAN ANTONIO-NEW BRAUNFELS	MIDDLE	Y
SAN ANTONIO	48	029	1817.05	41700	SAN ANTONIO-NEW BRAUNFELS	MODERATE	Y
SAN ANTONIO	48	029	1817.11	41700	SAN ANTONIO-NEW BRAUNFELS	MIDDLE	Y
SAN ANTONIO	48	029	1817.12	41700	SAN ANTONIO-NEW BRAUNFELS	MIDDLE	Y
SAN ANTONIO	48	029	1817.13	41700	SAN ANTONIO-NEW BRAUNFELS	MIDDLE	Y
SAN ANTONIO	48	029	1817.15	41700	SAN ANTONIO-NEW BRAUNFELS	MIDDLE	Y
SAN ANTONIO	48	029	1817.16	41700	SAN ANTONIO-NEW BRAUNFELS	MODERATE	Y
SAN ANTONIO	48	029	1817.18	41700	SAN ANTONIO-NEW BRAUNFELS	MIDDLE	Y
SAN ANTONIO	48	029	1817.20	41700	SAN ANTONIO-NEW BRAUNFELS	UPPER	Y
SAN ANTONIO	48	029	1817.21	41700	SAN ANTONIO-NEW BRAUNFELS	UPPER	Y
SAN ANTONIO	48	029	1817.22	41700	SAN ANTONIO-NEW BRAUNFELS	UPPER	Y
SAN ANTONIO	48	029	1817.23	41700	SAN ANTONIO-NEW BRAUNFELS	MIDDLE	Y

*MINORITY: "Y" = 50% OR GREATER

COMERICA BANK
CENSUS TRACT LISTINGS
TEXAS
ASSESSMENT AREA

ASSESSMENT AREA	STATE	COUNTY	CENSUS TRACT	MSA/MD	MSA NAME	TRACT INCOME LEVEL	*MINORITY
SAN ANTONIO	48	029	1817.24	41700	SAN ANTONIO-NEW BRAUNFELS	UPPER	Y
SAN ANTONIO	48	029	1817.25	41700	SAN ANTONIO-NEW BRAUNFELS	MIDDLE	Y
SAN ANTONIO	48	029	1817.26	41700	SAN ANTONIO-NEW BRAUNFELS	UPPER	Y
SAN ANTONIO	48	029	1817.27	41700	SAN ANTONIO-NEW BRAUNFELS	MIDDLE	Y
SAN ANTONIO	48	029	1817.29	41700	SAN ANTONIO-NEW BRAUNFELS	UPPER	Y
SAN ANTONIO	48	029	1817.30	41700	SAN ANTONIO-NEW BRAUNFELS	MIDDLE	Y
SAN ANTONIO	48	029	1817.31	41700	SAN ANTONIO-NEW BRAUNFELS	UPPER	Y
SAN ANTONIO	48	029	1817.32	41700	SAN ANTONIO-NEW BRAUNFELS	MODERATE	Y
SAN ANTONIO	48	029	1817.33	41700	SAN ANTONIO-NEW BRAUNFELS	UPPER	Y
SAN ANTONIO	48	029	1818.08	41700	SAN ANTONIO-NEW BRAUNFELS	UPPER	Y
SAN ANTONIO	48	029	1818.09	41700	SAN ANTONIO-NEW BRAUNFELS	MIDDLE	Y
SAN ANTONIO	48	029	1818.11	41700	SAN ANTONIO-NEW BRAUNFELS	MIDDLE	Y
SAN ANTONIO	48	029	1818.13	41700	SAN ANTONIO-NEW BRAUNFELS	MODERATE	Y
SAN ANTONIO	48	029	1818.14	41700	SAN ANTONIO-NEW BRAUNFELS	UPPER	Y
SAN ANTONIO	48	029	1818.15	41700	SAN ANTONIO-NEW BRAUNFELS	UPPER	Y
SAN ANTONIO	48	029	1818.16	41700	SAN ANTONIO-NEW BRAUNFELS	UPPER	Y
SAN ANTONIO	48	029	1818.17	41700	SAN ANTONIO-NEW BRAUNFELS	MIDDLE	Y
SAN ANTONIO	48	029	1818.18	41700	SAN ANTONIO-NEW BRAUNFELS	UPPER	Y
SAN ANTONIO	48	029	1818.19	41700	SAN ANTONIO-NEW BRAUNFELS	MIDDLE	Y
SAN ANTONIO	48	029	1818.20	41700	SAN ANTONIO-NEW BRAUNFELS	MIDDLE	Y
SAN ANTONIO	48	029	1818.21	41700	SAN ANTONIO-NEW BRAUNFELS	UPPER	Y
SAN ANTONIO	48	029	1818.22	41700	SAN ANTONIO-NEW BRAUNFELS	MIDDLE	Y
SAN ANTONIO	48	029	1818.23	41700	SAN ANTONIO-NEW BRAUNFELS	MIDDLE	Y
SAN ANTONIO	48	029	1818.24	41700	SAN ANTONIO-NEW BRAUNFELS	UPPER	Y
SAN ANTONIO	48	029	1818.25	41700	SAN ANTONIO-NEW BRAUNFELS	MIDDLE	Y
SAN ANTONIO	48	029	1818.26	41700	SAN ANTONIO-NEW BRAUNFELS	UPPER	Y
SAN ANTONIO	48	029	1819.01	41700	SAN ANTONIO-NEW BRAUNFELS	UPPER	Y
SAN ANTONIO	48	029	1819.02	41700	SAN ANTONIO-NEW BRAUNFELS	UPPER	Y
SAN ANTONIO	48	029	1820.01	41700	SAN ANTONIO-NEW BRAUNFELS	UPPER	Y
SAN ANTONIO	48	029	1820.02	41700	SAN ANTONIO-NEW BRAUNFELS	UPPER	Y
SAN ANTONIO	48	029	1820.03	41700	SAN ANTONIO-NEW BRAUNFELS	UPPER	Y
SAN ANTONIO	48	029	1821.01	41700	SAN ANTONIO-NEW BRAUNFELS	UPPER	N
SAN ANTONIO	48	029	1821.02	41700	SAN ANTONIO-NEW BRAUNFELS	UPPER	N
SAN ANTONIO	48	029	1821.03	41700	SAN ANTONIO-NEW BRAUNFELS	UPPER	N
SAN ANTONIO	48	029	1821.05	41700	SAN ANTONIO-NEW BRAUNFELS	UPPER	Y

*MINORITY: "Y" = 50% OR GREATER

COMERICA BANK
CENSUS TRACT LISTINGS
TEXAS
ASSESSMENT AREA

ASSESSMENT AREA	STATE	COUNTY	CENSUS TRACT	MSA/MD	MSA NAME	TRACT INCOME LEVEL	*MINORITY
SAN ANTONIO	48	029	1821.06	41700	SAN ANTONIO-NEW BRAUNFELS	UPPER	Y
SAN ANTONIO	48	029	1901.00	41700	SAN ANTONIO-NEW BRAUNFELS	MODERATE	Y
SAN ANTONIO	48	029	1902.00	41700	SAN ANTONIO-NEW BRAUNFELS	UPPER	Y
SAN ANTONIO	48	029	1904.00	41700	SAN ANTONIO-NEW BRAUNFELS	UPPER	N
SAN ANTONIO	48	029	1905.01	41700	SAN ANTONIO-NEW BRAUNFELS	MODERATE	Y
SAN ANTONIO	48	029	1905.03	41700	SAN ANTONIO-NEW BRAUNFELS	MODERATE	Y
SAN ANTONIO	48	029	1905.04	41700	SAN ANTONIO-NEW BRAUNFELS	MIDDLE	Y
SAN ANTONIO	48	029	1906.01	41700	SAN ANTONIO-NEW BRAUNFELS	MODERATE	Y
SAN ANTONIO	48	029	1906.03	41700	SAN ANTONIO-NEW BRAUNFELS	MODERATE	Y
SAN ANTONIO	48	029	1906.04	41700	SAN ANTONIO-NEW BRAUNFELS	MODERATE	Y
SAN ANTONIO	48	029	1907.00	41700	SAN ANTONIO-NEW BRAUNFELS	MIDDLE	Y
SAN ANTONIO	48	029	1908.00	41700	SAN ANTONIO-NEW BRAUNFELS	UPPER	N
SAN ANTONIO	48	029	1909.01	41700	SAN ANTONIO-NEW BRAUNFELS	MODERATE	Y
SAN ANTONIO	48	029	1909.02	41700	SAN ANTONIO-NEW BRAUNFELS	MIDDLE	Y
SAN ANTONIO	48	029	1910.03	41700	SAN ANTONIO-NEW BRAUNFELS	MODERATE	Y
SAN ANTONIO	48	029	1910.04	41700	SAN ANTONIO-NEW BRAUNFELS	LOW	Y
SAN ANTONIO	48	029	1910.05	41700	SAN ANTONIO-NEW BRAUNFELS	MODERATE	Y
SAN ANTONIO	48	029	1910.06	41700	SAN ANTONIO-NEW BRAUNFELS	MODERATE	Y
SAN ANTONIO	48	029	1911.01	41700	SAN ANTONIO-NEW BRAUNFELS	UPPER	N
SAN ANTONIO	48	029	1911.02	41700	SAN ANTONIO-NEW BRAUNFELS	UPPER	Y
SAN ANTONIO	48	029	1912.01	41700	SAN ANTONIO-NEW BRAUNFELS	MIDDLE	Y
SAN ANTONIO	48	029	1912.02	41700	SAN ANTONIO-NEW BRAUNFELS	MODERATE	Y
SAN ANTONIO	48	029	1913.03	41700	SAN ANTONIO-NEW BRAUNFELS	MIDDLE	Y
SAN ANTONIO	48	029	1913.04	41700	SAN ANTONIO-NEW BRAUNFELS	LOW	Y
SAN ANTONIO	48	029	1914.05	41700	SAN ANTONIO-NEW BRAUNFELS	UPPER	N
SAN ANTONIO	48	029	1914.06	41700	SAN ANTONIO-NEW BRAUNFELS	UPPER	N
SAN ANTONIO	48	029	1914.08	41700	SAN ANTONIO-NEW BRAUNFELS	MODERATE	Y
SAN ANTONIO	48	029	1914.09	41700	SAN ANTONIO-NEW BRAUNFELS	MODERATE	Y
SAN ANTONIO	48	029	1914.10	41700	SAN ANTONIO-NEW BRAUNFELS	MODERATE	Y
SAN ANTONIO	48	029	1914.11	41700	SAN ANTONIO-NEW BRAUNFELS	MIDDLE	Y
SAN ANTONIO	48	029	1914.12	41700	SAN ANTONIO-NEW BRAUNFELS	UPPER	N
SAN ANTONIO	48	029	1914.13	41700	SAN ANTONIO-NEW BRAUNFELS	UPPER	N
SAN ANTONIO	48	029	1915.03	41700	SAN ANTONIO-NEW BRAUNFELS	UPPER	N
SAN ANTONIO	48	029	1915.04	41700	SAN ANTONIO-NEW BRAUNFELS	UPPER	N
SAN ANTONIO	48	029	1915.05	41700	SAN ANTONIO-NEW BRAUNFELS	UPPER	N

*MINORITY: "Y" = 50% OR GREATER

COMERICA BANK
CENSUS TRACT LISTINGS
TEXAS
ASSESSMENT AREA

ASSESSMENT AREA	STATE	COUNTY	CENSUS TRACT	MSA/MD	MSA NAME	TRACT INCOME LEVEL	*MINORITY
SAN ANTONIO	48	029	1915.06	41700	SAN ANTONIO-NEW BRAUNFELS	UPPER	Y
SAN ANTONIO	48	029	1917.01	41700	SAN ANTONIO-NEW BRAUNFELS	UPPER	N
SAN ANTONIO	48	029	1917.02	41700	SAN ANTONIO-NEW BRAUNFELS	UPPER	N
SAN ANTONIO	48	029	1918.04	41700	SAN ANTONIO-NEW BRAUNFELS	UPPER	N
SAN ANTONIO	48	029	1918.06	41700	SAN ANTONIO-NEW BRAUNFELS	UPPER	N
SAN ANTONIO	48	029	1918.07	41700	SAN ANTONIO-NEW BRAUNFELS	UPPER	Y
SAN ANTONIO	48	029	1918.08	41700	SAN ANTONIO-NEW BRAUNFELS	UPPER	Y
SAN ANTONIO	48	029	1918.09	41700	SAN ANTONIO-NEW BRAUNFELS	UPPER	Y
SAN ANTONIO	48	029	1918.10	41700	SAN ANTONIO-NEW BRAUNFELS	UPPER	Y
SAN ANTONIO	48	029	1918.11	41700	SAN ANTONIO-NEW BRAUNFELS	UPPER	Y
SAN ANTONIO	48	029	1918.12	41700	SAN ANTONIO-NEW BRAUNFELS	UPPER	Y
SAN ANTONIO	48	029	1918.13	41700	SAN ANTONIO-NEW BRAUNFELS	UPPER	Y
SAN ANTONIO	48	029	1918.14	41700	SAN ANTONIO-NEW BRAUNFELS	UPPER	Y
SAN ANTONIO	48	029	1918.15	41700	SAN ANTONIO-NEW BRAUNFELS	UPPER	Y
SAN ANTONIO	48	029	1918.16	41700	SAN ANTONIO-NEW BRAUNFELS	UPPER	N
SAN ANTONIO	48	029	1918.18	41700	SAN ANTONIO-NEW BRAUNFELS	UPPER	Y
SAN ANTONIO	48	029	1918.19	41700	SAN ANTONIO-NEW BRAUNFELS	UPPER	Y
SAN ANTONIO	48	029	1919.00	41700	SAN ANTONIO-NEW BRAUNFELS	MIDDLE	Y
SAN ANTONIO	48	029	1920.00	41700	SAN ANTONIO-NEW BRAUNFELS	MIDDLE	Y
SAN ANTONIO	48	029	1921.00	41700	SAN ANTONIO-NEW BRAUNFELS	UPPER	Y
SAN ANTONIO	48	029	1922.00	41700	SAN ANTONIO-NEW BRAUNFELS	MODERATE	Y
SAN ANTONIO	48	029	1923.00	41700	SAN ANTONIO-NEW BRAUNFELS	UPPER	N
SAN ANTONIO	48	029	9800.01	41700	SAN ANTONIO-NEW BRAUNFELS	NA	Y
SAN ANTONIO	48	029	9800.02	41700	SAN ANTONIO-NEW BRAUNFELS	NA	NA
SAN ANTONIO	48	029	9800.03	41700	SAN ANTONIO-NEW BRAUNFELS	MIDDLE	N
SAN ANTONIO	48	029	9800.04	41700	SAN ANTONIO-NEW BRAUNFELS	NA	Y
SAN ANTONIO	48	029	9800.05	41700	SAN ANTONIO-NEW BRAUNFELS	NA	Y
SAN ANTONIO	48	029	9801.00	41700	SAN ANTONIO-NEW BRAUNFELS	LOW	Y
SAN ANTONIO	48	259	9701.01	41700	SAN ANTONIO-NEW BRAUNFELS	UPPER	N
SAN ANTONIO	48	259	9701.02	41700	SAN ANTONIO-NEW BRAUNFELS	UPPER	N
SAN ANTONIO	48	259	9703.01	41700	SAN ANTONIO-NEW BRAUNFELS	UPPER	N
SAN ANTONIO	48	259	9703.02	41700	SAN ANTONIO-NEW BRAUNFELS	UPPER	N
SAN ANTONIO	48	259	9704.03	41700	SAN ANTONIO-NEW BRAUNFELS	UPPER	N
SAN ANTONIO	48	259	9704.04	41700	SAN ANTONIO-NEW BRAUNFELS	UPPER	N
SAN ANTONIO	48	259	9704.05	41700	SAN ANTONIO-NEW BRAUNFELS	UPPER	N

*MINORITY: "Y" = 50% OR GREATER

COMERICA BANK
CENSUS TRACT LISTINGS
TEXAS
ASSESSMENT AREA

ASSESSMENT AREA	STATE	COUNTY	CENSUS TRACT	MSA/MD	MSA NAME	TRACT INCOME LEVEL	*MINORITY
SAN ANTONIO	48	259	9704.06	41700	SAN ANTONIO-NEW BRAUNFELS	UPPER	N
SAN ANTONIO	48	259	9705.00	41700	SAN ANTONIO-NEW BRAUNFELS	MIDDLE	N

*MINORITY: "Y" = 50% OR GREATER

Loans by County

Respondent ID: 000060143

Small Business Loans - Originations

Agency: FRS - 2

Institution: COMERICA BANK

State: ARIZONA (04)

Area Income Characteristics	Loan Amount at Origination <=\$100,000		Loan Amount at Origination >\$100,000 But <=\$250,000		Loan Amount at Origination >\$250,000		Loans to Businesses with Gross Annual Revenues <= \$1 Million		Memo Item: Loans by Affiliates	
	Num of Loans	Amount (000s)	Num of Loans	Amount (000s)	Num of Loans	Amount (000s)	Num of Loans	Amount (000s)	Num of Loans	Amount (000s)
APACHE COUNTY (001), AZ										
MSA NA										
Outside Assessment Area										
Low Income	0	0	0	0	0	0	0	0	0	0
Moderate Income	0	0	0	0	0	0	0	0	0	0
Middle Income	0	0	0	0	0	0	0	0	0	0
Upper Income	0	0	0	0	1	1,000	0	0	0	0
Income Not Known	0	0	0	0	0	0	0	0	0	0
Tract Not Known	0	0	0	0	0	0	0	0	0	0
County Total	0	0	0	0	1	1,000	0	0	0	0
MARICOPA COUNTY (013), AZ										
MSA 38060										
Inside AA 0019										
Median Family Income < 10%	0	0	0	0	0	0	0	0	0	0
Median Family Income 10-20%	0	0	0	0	0	0	0	0	0	0
Median Family Income 20-30%	0	0	0	0	0	0	0	0	0	0
Median Family Income 30-40%	0	0	0	0	2	1,000	2	1,000	0	0
Median Family Income 40-50%	2	200	4	888	0	0	2	488	0	0
Median Family Income 50-60%	8	410	4	800	4	2,155	4	195	0	0
Median Family Income 60-70%	2	75	2	445	3	1,950	1	25	0	0
Median Family Income 70-80%	5	283	0	0	1	300	3	170	0	0
Median Family Income 80-90%	5	323	2	400	5	3,305	7	1,603	0	0
Median Family Income 90-100%	2	200	1	150	2	850	1	100	0	0
Median Family Income 100-110%	5	381	2	481	4	2,650	3	372	0	0
Median Family Income 110-120%	2	140	4	650	0	0	1	65	0	0
Median Family Income >= 120%	12	710	7	1,195	16	9,721	16	6,045	0	0
Median Family Income Not Known	1	50	0	0	1	300	0	0	0	0
Tract Not Known	0	0	0	0	0	0	0	0	0	0
County Total	44	2,772	26	5,009	38	22,231	40	10,063	0	0

Loans by County

Respondent ID: 0000060143

Small Business Loans - Originations

Agency: FRS - 2

Institution: COMERICA BANK

State: ARIZONA (04)

Area Income Characteristics	Loan Amount at Origination <=\$100,000		Loan Amount at Origination >\$100,000 But <=\$250,000		Loan Amount at Origination >\$250,000		Loans to Businesses with Gross Annual Revenues <= \$1 Million		Memo Item: Loans by Affiliates	
	Num of Loans	Amount (000s)	Num of Loans	Amount (000s)	Num of Loans	Amount (000s)	Num of Loans	Amount (000s)	Num of Loans	Amount (000s)
PINAL COUNTY (021), AZ										
MSA 38060										
Outside Assessment Area										
Low Income	0	0	0	0	0	0	0	0	0	0
Moderate Income	0	0	1	150	0	0	1	150	0	0
Middle Income	0	0	0	0	0	0	0	0	0	0
Upper Income	0	0	0	0	0	0	0	0	0	0
Income Not Known	0	0	0	0	0	0	0	0	0	0
Tract Not Known	0	0	0	0	0	0	0	0	0	0
County Total	0	0	1	150	0	0	1	150	0	0
YUMA COUNTY (027), AZ										
MSA 49740										
Outside Assessment Area										
Low Income	0	0	0	0	0	0	0	0	0	0
Moderate Income	1	75	0	0	0	0	0	0	0	0
Middle Income	0	0	0	0	0	0	0	0	0	0
Upper Income	0	0	0	0	0	0	0	0	0	0
Income Not Known	0	0	0	0	0	0	0	0	0	0
Tract Not Known	0	0	0	0	0	0	0	0	0	0
County Total	1	75	0	0	0	0	0	0	0	0
TOTAL INSIDE AA IN STATE	44	2,772	26	5,009	38	22,231	40	10,063	0	0
TOTAL OUTSIDE AA IN STATE	1	75	1	150	1	1,000	1	150	0	0
STATE TOTAL	45	2,847	27	5,159	39	23,231	41	10,213	0	0

Loans by County

Respondent ID: 000060143

Small Business Loans - Purchases

Agency: FRS - 2

Institution: COMERICA BANK

State: ARIZONA (04)

Area Income Characteristics	Loan Amount at Origination <=\$100,000		Loan Amount at Origination >\$100,000 But <=\$250,000		Loan Amount at Origination >\$250,000		Loans to Businesses with Gross Annual Revenues <= \$1 Million		Memo Item: Loans by Affiliates	
	Num of Loans	Amount (000s)	Num of Loans	Amount (000s)	Num of Loans	Amount (000s)	Num of Loans	Amount (000s)	Num of Loans	Amount (000s)
MARICOPA COUNTY (013), AZ										
MSA 38060										
Inside AA 0019										
Median Family Income < 10%	0	0	0	0	0	0	0	0	0	0
Median Family Income 10-20%	0	0	0	0	0	0	0	0	0	0
Median Family Income 20-30%	0	0	0	0	0	0	0	0	0	0
Median Family Income 30-40%	0	0	0	0	0	0	0	0	0	0
Median Family Income 40-50%	0	0	0	0	0	0	0	0	0	0
Median Family Income 50-60%	0	0	0	0	0	0	0	0	0	0
Median Family Income 60-70%	0	0	0	0	0	0	0	0	0	0
Median Family Income 70-80%	0	0	0	0	0	0	0	0	0	0
Median Family Income 80-90%	0	0	0	0	0	0	0	0	0	0
Median Family Income 90-100%	0	0	0	0	0	0	0	0	0	0
Median Family Income 100-110%	1	22	0	0	0	0	1	22	0	0
Median Family Income 110-120%	0	0	0	0	0	0	0	0	0	0
Median Family Income >= 120%	0	0	0	0	0	0	0	0	0	0
Median Family Income Not Known	0	0	0	0	0	0	0	0	0	0
Tract Not Known	0	0	0	0	0	0	0	0	0	0
County Total	1	22	0	0	0	0	1	22	0	0
TOTAL INSIDE AA IN STATE	1	22	0	0	0	0	1	22	0	0
TOTAL OUTSIDE AA IN STATE	0	0	0	0	0	0	0	0	0	0
STATE TOTAL	1	22	0	0	0	0	1	22	0	0

2022 Institution Disclosure Statement - Table 3
Assessment Area/Non-Assessment Area Activity
Small Business Loans
Institution: COMERICA BANK

Respondent ID: 0000060143
Agency: FRS - 2

ASSESSMENT AREA LOANS	Originations		Originations to Businesses with <= \$1 million revenue		Purchases	
	Num of Loans	Amount (000s)	Num of Loans	Amount (000s)	Num of Loans	Amount (000s)
MI - WASHTENAW COUNTY (161) - MSA 11460	131	31,238	46	10,311	0	0
TX - TRAVIS COUNTY (453) - MSA 12420	142	33,167	30	3,381	6	102
TX - WILLIAMSON COUNTY (491) - MSA 12420	28	5,640	10	1,195	8	93
TX - KERR COUNTY (265) - MSA NA	13	2,027	6	1,016	0	0
MI - CALHOUN COUNTY (025) - MSA 12980	54	15,477	19	2,483	0	0
TX - COLLIN COUNTY (085) - MSA 19124	107	30,708	39	9,260	0	0
TX - DALLAS COUNTY (113) - MSA 19124	435	124,210	114	21,941	8	99
TX - DENTON COUNTY (121) - MSA 19124	48	12,427	11	1,440	4	44
TX - ELLIS COUNTY (139) - MSA 19124	5	1,057	3	707	1	11
TX - ROCKWALL COUNTY (397) - MSA 19124	6	1,786	0	0	0	0
TX - TARRANT COUNTY (439) - MSA 23104	117	32,335	34	7,055	9	164
MI - GENESEE COUNTY (049) - MSA 22420	26	7,397	3	437	0	0
FL - BROWARD COUNTY (011) - MSA 22744	26	9,236	8	2,886	13	180
FL - PALM BEACH COUNTY (099) - MSA 48424	46	13,186	20	6,900	4	56
MI - KENT COUNTY (081) - MSA 24340	132	40,688	30	4,836	0	0
MI - OTTAWA COUNTY (139) - MSA 24340	42	13,686	9	2,586	0	0
CA - LOS ANGELES COUNTY (037) - MSA 31084	343	99,394	89	17,908	47	851
CA - ORANGE COUNTY (059) - MSA 11244	143	41,190	32	5,880	16	310
TX - BRAZORIA COUNTY (039) - MSA 26420	14	3,237	6	1,137	1	22
TX - FORT BEND COUNTY (157) - MSA 26420	51	14,283	19	3,315	4	56
TX - GALVESTON COUNTY (167) - MSA 26420	9	1,668	3	88	1	6
TX - HARRIS COUNTY (201) - MSA 26420	489	119,016	163	30,186	58	914
TX - MONTGOMERY COUNTY (339) - MSA 26420	38	11,478	14	2,999	7	115

2022 Institution Disclosure Statement - Table 3
Assessment Area/Non-Assessment Area Activity
Small Business Loans
Institution: COMERICA BANK

Respondent ID: 0000060143
Agency: FRS - 2

ASSESSMENT AREA LOANS	Originations		Originations to Businesses with <= \$1 million revenue		Purchases	
	Num of Loans	Amount (000s)	Num of Loans	Amount (000s)	Num of Loans	Amount (000s)
CA - RIVERSIDE COUNTY (065) - MSA 40140	13	3,642	1	170	43	2,067
CA - SAN BERNARDINO COUNTY (071) - MSA 40140	36	12,346	8	2,156	73	4,100
MI - JACKSON COUNTY (075) - MSA 27100	125	36,201	46	11,285	0	0
MI - KALAMAZOO COUNTY (077) - MSA 28020	51	13,659	15	2,362	0	0
MI - CLINTON COUNTY (037) - MSA 29620	9	1,696	6	571	0	0
MI - EATON COUNTY (045) - MSA 29620	12	4,330	3	598	0	0
MI - INGHAM COUNTY (065) - MSA 29620	49	8,385	20	1,747	0	0
MI - LENAWEE COUNTY (091) - MSA NA	15	3,656	6	1,571	0	0
MI - MIDLAND COUNTY (111) - MSA 33220	12	2,071	7	491	0	0
MI - MUSKEGON COUNTY (121) - MSA 34740	53	9,564	15	1,373	0	0
FL - COLLIER COUNTY (021) - MSA 34940	5	807	2	57	0	0
AZ - MARICOPA COUNTY (013) - MSA 38060	108	30,012	40	10,063	1	22
CA - MONTEREY COUNTY (053) - MSA 41500	15	4,653	6	1,413	2	116
TX - BEXAR COUNTY (029) - MSA 41700	64	19,582	18	5,907	7	122
TX - KENDALL COUNTY (259) - MSA 41700	3	1,150	2	900	0	0
CA - SAN DIEGO COUNTY (073) - MSA 41740	103	28,952	31	4,997	25	716
CA - ALAMEDA COUNTY (001) - MSA 36084	95	29,515	19	2,530	27	1,300
CA - CONTRA COSTA COUNTY (013) - MSA 36084	37	11,317	11	1,990	12	650
CA - SAN FRANCISCO COUNTY (075) - MSA 41884	42	14,877	6	2,510	3	56
CA - SAN MATEO COUNTY (081) - MSA 41884	43	8,594	10	1,380	3	173
CA - SANTA CLARA COUNTY (085) - MSA 41940	211	58,026	47	9,450	6	72
CA - SANTA CRUZ COUNTY (087) - MSA 42100	59	12,965	21	3,638	0	0
MI - LAPEER COUNTY (087) - MSA 47664	10	2,683	2	350	0	0

2022 Institution Disclosure Statement - Table 3
Assessment Area/Non-Assessment Area Activity
Small Business Loans
Institution: COMERICA BANK

Respondent ID: 0000060143
Agency: FRS - 2

ASSESSMENT AREA LOANS	Originations		Originations to Businesses with <= \$1 million revenue		Purchases	
	Num of Loans	Amount (000s)	Num of Loans	Amount (000s)	Num of Loans	Amount (000s)
MI - LIVINGSTON COUNTY (093) - MSA 47664	42	10,156	13	2,045	0	0
MI - MACOMB COUNTY (099) - MSA 47664	420	120,797	132	20,465	0	0
MI - OAKLAND COUNTY (125) - MSA 47664	846	214,245	301	53,292	0	0
MI - WAYNE COUNTY (163) - MSA 19804	588	155,979	216	35,373	2	22
CA - VENTURA COUNTY (111) - MSA 37100	19	4,270	3	165	4	190

2022 Institution Disclosure Statement - Table 4
Assessment Area/Non-Assessment Area Activity
Small Farm Loans
Institution: COMERICA BANK

Respondent ID: 0000060143
Agency: FRS - 2

ASSESSMENT AREA LOANS	Originations		Originations to Farms with ≤ \$1 million revenue		Purchases	
	Num of Loans	Amount (000s)	Num of Loans	Amount (000s)	Num of Loans	Amount (000s)
MI - WASHTENAW COUNTY (161) - MSA 11460	2	225	2	225	0	0
TX - KERR COUNTY (265) - MSA NA	1	45	1	45	0	0
MI - JACKSON COUNTY (075) - MSA 27100	3	610	3	610	0	0
MI - KALAMAZOO COUNTY (077) - MSA 28020	1	75	0	0	0	0
MI - LENAWEE COUNTY (091) - MSA NA	2	550	2	550	0	0
MI - MIDLAND COUNTY (111) - MSA 33220	1	50	1	50	0	0
MI - MUSKEGON COUNTY (121) - MSA 34740	1	100	0	0	0	0
AZ - MARICOPA COUNTY (013) - MSA 38060	1	90	0	0	0	0
CA - MONTEREY COUNTY (053) - MSA 41500	1	500	1	500	0	0
CA - SANTA CRUZ COUNTY (087) - MSA 42100	4	1,333	0	0	0	0

2022 Institution Disclosure Statement - Table 5
Community Development/Consortium-Third Party Activity
Institution: COMERICA BANK

PAGE: 1 OF 1

Respondent ID: 000060143
Agency: FRS - 2

Memo Item: Loans by Affiliates

	Num of Loans	Amount (000s)	Num of Loans	Amount (000s)
Community Development Loans				
Originated	455	2,023,438	0	0
Purchased	0	0	0	0
Total	455	2,023,438	0	0
Consortium/Third Party Loans (optional)				
Originated	4,191	2,106		
Purchased	0	0		
Total	4,191	2,106		

2022 Institution Disclosure Statement - Table 6

Assessment Area(s) by Tract

Respondent ID: 0000060143

*** denotes no loans made in specified tracts**

Agency: FRS - 2

Institution: COMERICA BANK

ASSESSMENT AREA - 0019

MARICOPA COUNTY (013), AZ

MSA: 38060

Median Family Income 20-30%

1074.03* 1133.01* 1139.00* 1173.00*

Median Family Income 30-40%

0928.01* 1060.02* 1068.01* 1072.01* 1090.01* 1090.02* 1092.00* 1126.01* 1132.02* 1142.00 1143.02*

1149.00* 1153.00* 4219.02* 4221.02*

Median Family Income 40-50%

0614.01* 0926.00* 0927.18* 0928.02* 0929.00* 0930.01* 0931.04 0931.05* 1033.06* 1036.15* 1043.02*

1045.02* 1055.01* 1055.02* 1056.02* 1067.01* 1073.00* 1094.01* 1097.07* 1098.01* 1112.02 1125.07*

1129.00* 1132.01* 1135.02* 1144.01* 1146.00* 1147.04 1148.00* 1154.00* 1158.01* 1165.00* 1168.00

3191.03* 3192.01* 4210.02* 4213.02* 4216.02* 4217.02* 4221.07* 4226.28* 5229.03* 6188.00* 9410.00*

9413.00*

Median Family Income 50-60%

0405.41* 0609.02* 0612.00* 0716.00* 0718.01* 0718.02* 0719.12* 0820.08* 0923.11* 0924.02 0927.17*

1033.04* 1033.05* 1036.09* 1042.05* 1045.01* 1047.02* 1055.03 1060.01* 1071.02* 1096.01* 1096.02*

1097.02* 1097.03* 1097.04* 1097.06* 1101.00 1107.01* 1109.02* 1112.03* 1115.02* 1121.00* 1123.01*

1123.02* 1124.01* 1125.19* 1125.21* 1125.22* 1125.23* 1125.24* 1126.02* 1127.00* 1135.03* 1136.01*

1136.02* 1137.01* 1138.00 1140.00 1143.01 1145.00* 1155.00* 1161.00* 1162.04* 1166.15* 1167.35*

1169.00 1170.00* 1172.00* 2168.45* 3185.01* 3191.01* 3191.04* 4201.13* 4205.03* 4207.08* 4210.01*

4213.03* 4215.01* 4217.01* 4218.02* 4220.01 4220.02* 4221.03* 4221.04* 4221.06* 4226.33 6147.00

6191.00* 6192.00* 7233.05* 9407.00*

Median Family Income 60-70%

0507.02* 0609.04* 0611.00* 0614.02* 0717.02* 0719.10* 0719.13* 0820.07* 0830.00 0923.05* 0924.01*

0927.05 0931.01* 0932.00* 1039.00* 1041.00* 1042.06* 1044.01 1060.03* 1072.02* 1086.01* 1088.02*

1089.02* 1091.01* 1094.02* 1096.03* 1096.04* 1098.02* 1099.00* 1100.01* 1116.01* 1116.02* 1122.01*

1122.02* 1125.02* 1125.04* 1125.08* 1125.16* 1125.20* 1144.02* 1152.00* 1156.00* 1159.00* 1160.00*

1162.05* 2172.04* 2183.00* 3188.00* 3193.00* 3197.05* 3200.02* 4201.15* 4201.16* 4202.14* 4205.06*

2022 Institution Disclosure Statement - Table 6

Assessment Area(s) by Tract

Respondent ID: 0000060143

*** denotes no loans made in specified tracts**

Agency: FRS - 2

Institution: COMERICA BANK

4207.07* 4207.09* 4207.10* 4211.01* 4212.01* 4213.04* 4214.00* 4215.02* 4216.01* 4219.01* 4222.03*
4223.01 4226.24* 4226.25* 4226.27* 4226.30* 4226.34* 4226.38* 5228.02 5231.02* 6154.00* 6185.00*
9412.00*

Median Family Income 70-80%

0405.06* 0405.28* 0405.31* 0506.15* 0507.01* 0608.02* 0609.01* 0609.03* 0610.26* 0610.35* 0610.46*
0613.00* 0715.05* 0715.06* 0715.16* 0717.01* 0719.09* 0719.14* 0820.09* 0820.17* 0820.22* 0820.24*
0820.28* 0822.08* 0822.09* 0923.08* 0923.12* 0927.08* 0927.15* 0927.16* 0927.19* 0927.24* 0930.02*
0931.06* 1033.03 1037.01* 1040.00* 1042.18* 1042.27* 1043.01* 1046.00* 1056.01* 1057.01* 1057.02*
1059.00* 1068.02* 1069.00* 1070.02* 1071.01* 1074.02* 1086.02* 1091.02* 1093.00* 1100.02* 1105.01*
1108.01 1109.01 1112.04* 1113.00* 1114.01* 1114.02* 1115.01* 1125.12 1125.14* 1125.15* 1132.04*
1157.00* 1163.00* 1166.14* 1167.17* 1167.18* 1167.36* 3184.00* 3189.00 3197.06* 3199.08* 3200.07*
4202.02* 4202.06 4202.13* 4204.01* 4211.02* 4221.05* 4222.18* 4225.01* 4226.10* 4226.18* 4226.26*
5230.02* 5230.07* 6153.00* 6155.00* 6165.00* 6174.00* 6184.00* 6190.00* 6193.00* 6195.00* 8120.00*
8138.00*

Median Family Income 80-90%

0405.12* 0405.15* 0405.26* 0405.30* 0506.03* 0506.09* 0506.21 0610.14* 0610.29* 0610.42* 0610.43*
0610.51* 0610.58* 0715.04* 0820.10* 0820.12* 0820.18* 0820.26* 0820.27* 0822.04* 0822.07* 0822.10*
0923.07* 0927.13* 0927.23* 1033.02* 1036.04* 1042.02* 1042.03* 1042.07 1042.12* 1042.19 1042.21*
1044.02 1047.01* 1058.00 1085.01* 1090.03* 1095.00* 1097.05* 1104.00* 1105.02 1112.01* 1162.02*
1162.03 1164.00* 1166.06* 1166.07* 2168.26 2168.30 2175.01* 3197.08* 3198.02* 4201.04* 4201.11*
4201.14* 4209.01* 4212.02* 4222.19* 4222.23* 4223.02* 4225.14* 4226.07* 4226.09* 4226.29* 4226.36*
4226.39* 4226.52* 4226.53* 4226.59* 5229.04* 5230.06* 5231.04* 6107.00* 6146.02* 6148.00* 6156.00*
6170.02* 6182.00* 6187.00* 6189.00* 6194.00* 6196.02* 7233.04* 8163.01* 8171.03*

Median Family Income 90-100%

0405.07* 0405.14* 0405.22* 0405.24* 0405.25* 0405.27* 0405.29* 0405.39* 0506.04* 0506.11* 0506.16*
0506.17* 0610.28* 0610.38* 0610.40* 0610.41* 0610.57* 0610.60* 0610.61* 0715.03* 0715.12* 0715.17*
0719.03* 0719.06* 0719.11* 0820.02* 0820.25* 0822.05* 0923.06* 0925.00* 0927.11* 0927.12* 0927.20
1037.02* 1042.04* 1042.14 1042.15* 1042.16* 1042.22* 1042.24* 1065.02* 1070.01* 1107.02* 1108.02*
1124.02* 1125.10 1131.00* 1137.02* 1158.02* 1166.16* 1166.20* 1167.03* 1167.09* 1167.11* 2168.57*

2022 Institution Disclosure Statement - Table 6

Assessment Area(s) by Tract

Respondent ID: 0000060143

*** denotes no loans made in specified tracts**

Agency: FRS - 2

Institution: COMERICA BANK

2176.00* 3194.02* 3194.03* 3198.01* 3200.01* 4202.09* 4202.10* 4205.04* 4207.04* 4209.02* 4218.01*
 4222.10* 4222.15* 4223.04* 4224.01 4225.02* 4225.03* 4226.15* 4226.32* 4226.40* 4226.55* 5230.08*
 6135.00* 6144.00* 6145.00* 6166.00* 6168.00* 6175.00* 6177.00* 6186.00 6197.00* 8140.00* 8146.00*
 8148.02* 8174.00* 8175.00*

Median Family Income 100-110%

0405.13* 0405.16* 0405.23* 0405.38* 0405.40* 0506.13* 0506.14* 0610.13* 0610.24* 0610.27* 0610.33*
 0610.34 0610.49* 0610.52* 0610.53* 0610.62* 0715.14* 0820.16 0820.20* 0820.23 0822.06* 0822.12*
 0822.13* 0927.10* 1032.08* 1032.10 1036.08* 1036.12* 1042.17* 1042.25* 1042.26* 1052.00* 1106.00
 1117.00* 1125.17* 1125.18* 1166.05* 1166.17* 1166.18* 1167.08* 1167.20* 1167.32* 1167.34* 1167.38*
 1171.00* 2168.10* 2168.33* 2168.50* 2168.52* 2170.02* 2175.02* 2182.00* 3194.01* 3196.00* 4201.12*
 4202.12* 4205.05* 4222.09* 4222.17* 4222.21* 4223.07 4224.02* 4225.09* 4225.13* 4226.50* 4226.60*
 5229.01* 5231.03 6100.01* 6134.00* 6146.01* 6161.00* 6167.00* 6176.00 8107.00* 8111.00* 8112.00
 8137.00*

Median Family Income 110-120%

0405.02* 0405.32* 0506.12* 0610.15* 0610.18* 0610.31* 0610.32* 0610.44* 0610.50* 0715.11 0719.15*
 0923.09* 0927.09* 1032.05* 1035.01* 1035.02 1036.06 1064.00* 1067.02* 1076.01* 1085.02* 1166.12*
 1166.21* 2171.01* 2172.03* 2177.00* 2178.00* 2181.00* 3194.04* 3197.10 3199.05* 3201.00* 4202.08*
 4202.15* 4202.16* 4203.03* 4208.00* 4222.11* 4222.13* 4222.27* 4224.03* 4225.08* 4226.22* 4226.37*
 6157.00* 6160.00* 6162.00* 6169.00* 6179.00 6180.00* 6181.00* 6183.00* 6198.00* 7233.09* 8121.00*
 8143.00* 8164.01* 8171.02* 8173.00*

Median Family Income >= 120%

0101.02* 0101.03* 0101.04* 0304.01* 0304.02* 0405.33* 0405.34* 0405.35* 0405.36* 0405.37* 0506.18*
 0506.19* 0506.20* 0610.10* 0610.11* 0610.20* 0610.21* 0610.36* 0610.37* 0610.39* 0610.45* 0610.47*
 0610.48* 0610.54* 0610.55* 0610.56 0610.59* 0610.64* 0715.09* 0715.10* 0715.13* 0715.15* 0820.19*
 0820.21* 0822.11* 0927.21* 1032.06* 1032.07* 1032.09 1032.11* 1032.12* 1032.14* 1032.15* 1032.16*
 1032.17* 1032.19* 1032.20* 1034.00* 1036.05* 1036.07* 1036.11* 1036.14* 1042.23* 1048.01* 1048.02*
 1049.00* 1050.02* 1050.03* 1050.04* 1051.01* 1051.02* 1051.03* 1053.00* 1054.00* 1061.00* 1062.00*
 1063.00* 1065.01* 1066.00* 1067.03* 1074.01* 1075.00* 1076.02* 1077.00 1078.00 1079.00* 1080.00*
 1081.00* 1082.00 1083.01* 1083.02* 1084.00* 1089.01* 1110.00 1111.00* 1118.00* 1119.00* 1130.00*

2022 Institution Disclosure Statement - Table 6

Assessment Area(s) by Tract

Respondent ID: 0000060143

*** denotes no loans made in specified tracts**

Agency: FRS - 2

Institution: COMERICA BANK

1141.00	1166.10*	1166.11*	1166.19*	1167.07*	1167.10*	1167.12*	1167.13*	1167.14*	1167.15*	1167.19*
1167.21*	1167.25*	1167.27*	1167.28*	1167.29*	1167.30*	1167.31*	1167.37*	2168.06*	2168.07*	2168.09*
2168.13*	2168.16	2168.19*	2168.20*	2168.21*	2168.22*	2168.29*	2168.31*	2168.32*	2168.34	2168.35*
2168.36*	2168.37*	2168.38*	2168.39*	2168.40*	2168.41	2168.42*	2168.43*	2168.44*	2168.49*	2168.51*
2168.53*	2168.54*	2168.55*	2168.56*	2168.59*	2168.60	2168.61*	2169.01*	2169.02*	2170.01*	2171.02*
2172.01*	2173.00*	2174.00*	2179.00*	2180.00*	3187.00*	3190.02*	3195.00*	3199.02*	3199.03*	3199.04*
3199.06*	3199.07*	3199.09*	3199.10	4201.05*	4201.07*	4201.08*	4201.09*	4201.10*	4202.07*	4202.11*
4203.01*	4203.02*	4203.04	4204.02*	4206.02*	4206.03*	4206.04*	4207.05*	4207.06*	4222.12*	4222.16*
4222.20*	4222.22*	4223.05*	4223.08	4223.09*	4224.04*	4225.04	4225.06	4225.07*	4225.10*	4225.11*
4225.12*	4226.17*	4226.20*	4226.21*	4226.23*	4226.42*	4226.43*	4226.47*	4226.48*	4226.49*	4226.51*
4226.54*	4226.56*	4226.57*	4226.58*	5230.05*	6100.02	6101.00*	6102.01*	6102.02*	6103.01*	6103.02*
6104.00*	6105.00*	6106.00*	6108.00*	6109.01*	6109.02*	6109.03*	6110.00*	6111.00*	6112.00*	6113.00*
6114.00*	6115.00	6116.00*	6117.00*	6118.00*	6119.00*	6120.00*	6122.00*	6123.01	6123.02*	6124.01*
6124.02*	6125.00*	6126.00*	6127.00*	6128.00*	6129.00*	6130.00*	6131.00*	6132.00*	6133.00*	6136.01*
6136.02*	6137.00*	6138.00*	6139.00*	6140.00*	6141.00*	6142.00*	6143.00*	6149.00	6150.01*	6150.02
6151.00*	6152.01*	6152.02*	6158.00*	6159.00*	6163.00*	6164.00*	6171.00*	6172.00*	6173.00*	6178.00*
6199.00*	7233.07*	7233.10*	7233.11*	8100.00*	8101.00*	8102.00*	8103.00*	8104.00	8105.00*	8106.00*
8108.00*	8109.00*	8110.00*	8113.00*	8114.00*	8115.00*	8116.00*	8117.00*	8118.00*	8119.00*	8122.00*
8123.00*	8124.00	8125.00*	8126.00	8127.00*	8128.01*	8128.02*	8129.00*	8130.00	8131.00*	8132.00*
8133.00*	8134.00*	8135.00*	8136.00*	8139.00*	8141.00*	8142.00*	8144.00*	8145.00*	8147.00*	8148.01*
8149.00*	8150.00	8151.00*	8152.01	8152.02*	8152.03*	8153.00*	8154.01*	8154.02*	8155.01*	8155.02*
8156.01*	8156.02*	8157.00*	8158.00*	8159.01*	8159.02*	8160.01*	8160.02*	8160.03*	8160.04*	8160.05*
8161.00*	8162.00*	8163.02*	8164.02*	8165.01*	8165.02*	8166.00*	8167.00*	8168.00*	8169.01*	8169.02*
8169.03*	8169.04*	8170.00*	8171.01*	8172.00*	8176.00*	9809.00*				

Median Family Income Not Known

0608.01*	0610.17*	0610.63*	1074.04*	1147.05*	1167.33*	2168.58*	3190.01*	3192.02*	3197.07*	3197.09
4222.24*	4222.25*	4222.26*	5228.01	6170.01*	6196.01*	7233.06*	9411.00*	9801.00*	9804.00*	9805.00*
9807.00*	9810.00*									

OUTSIDE ASSESSMENT AREA

2022 Institution Disclosure Statement - Table 6

Assessment Area(s) by Tract

* denotes no loans made in specified tracts

Institution: COMERICA BANK

Respondent ID: 0000060143

Agency: FRS - 2

APACHE COUNTY (001), AZ

MSA: NA

Upper Income

9705.02

PINAL COUNTY (021), AZ

MSA: 38060

Moderate Income

0002.17

YUMA COUNTY (027), AZ

MSA: 49740

Moderate Income

0109.13

2022 Institution Disclosure Statement - Table E-1

Error Status Information

Respondent ID: 0000060143

Institution: COMERICA BANK

Agency: FRS - 2

Record Identifier: ¹¹	Total Composite Records on File	Total Composite Records Without Errors	Total Validity¹⁰ Errors	Percentage of Validity Errors
Transmittal Sheet	1	1	0	0.00%
Small Business Loans	3,511	3,511	0	0.00%
Small Farm Loans	23	23	0	0.00%
Community Development Loans	1	1	0	0.00%
Consortium/Third Party Loans (Optional)	1	1	0	0.00%
Assessment Area	14,647	14,647	0	0.00%
Total	18,184	18,184	0	0.00%

Footnote:

10. A validity edit helps to verify the accuracy of the data reported. An institution's CRA submission that passes all validity edits does not ensure 100% accurate data. True accuracy is determined during the examination process.

11. A record represents one row of data reported to the Federal Reserve Board. This does not in any way represent the number of loans originated or purchased by the institution.

Loans by County

Respondent ID: 0000060143

Small Business Loans - Originations

Agency: FRS - 2

Institution: COMERICA BANK

State: CALIFORNIA (06)

Area Income Characteristics	Loan Amount at Origination <=\$100,000		Loan Amount at Origination >\$100,000 But <=\$250,000		Loan Amount at Origination >\$250,000		Loans to Businesses with Gross Annual Revenues <= \$1 Million		Memo Item: Loans by Affiliates	
	Num of Loans	Amount (000s)	Num of Loans	Amount (000s)	Num of Loans	Amount (000s)	Num of Loans	Amount (000s)	Num of Loans	Amount (000s)
ALAMEDA COUNTY (001), CA										
MSA 36084										
Inside AA 0023										
Median Family Income < 10%	0	0	0	0	0	0	0	0	0	0
Median Family Income 10-20%	0	0	0	0	0	0	0	0	0	0
Median Family Income 20-30%	0	0	0	0	0	0	0	0	0	0
Median Family Income 30-40%	1	80	0	0	0	0	0	0	0	0
Median Family Income 40-50%	0	0	2	400	1	1,000	0	0	0	0
Median Family Income 50-60%	2	180	1	200	3	2,850	1	850	0	0
Median Family Income 60-70%	4	195	1	150	1	300	2	105	0	0
Median Family Income 70-80%	2	145	1	250	2	1,067	1	100	0	0
Median Family Income 80-90%	6	315	1	200	9	5,650	3	185	0	0
Median Family Income 90-100%	3	105	0	0	2	800	1	50	0	0
Median Family Income 100-110%	4	165	3	505	8	4,661	5	580	0	0
Median Family Income 110-120%	4	295	2	270	1	1,000	1	20	0	0
Median Family Income >= 120%	10	682	9	1,725	10	6,000	4	465	0	0
Median Family Income Not Known	0	0	2	325	0	0	1	175	0	0
Tract Not Known	0	0	0	0	0	0	0	0	0	0
County Total	36	2,162	22	4,025	37	23,328	19	2,530	0	0
BUTTE COUNTY (007), CA										
MSA 17020										
Outside Assessment Area										
Low Income	0	0	0	0	0	0	0	0	0	0
Moderate Income	0	0	0	0	0	0	0	0	0	0
Middle Income	0	0	1	250	0	0	0	0	0	0
Upper Income	0	0	0	0	0	0	0	0	0	0
Income Not Known	0	0	0	0	0	0	0	0	0	0
Tract Not Known	0	0	0	0	0	0	0	0	0	0
County Total	0	0	1	250	0	0	0	0	0	0

Loans by County

Respondent ID: 0000060143

Small Business Loans - Originations

Agency: FRS - 2

Institution: COMERICA BANK

State: CALIFORNIA (06)

Area Income Characteristics	Loan Amount at Origination <=\$100,000		Loan Amount at Origination >\$100,000 But <=\$250,000		Loan Amount at Origination >\$250,000		Loans to Businesses with Gross Annual Revenues <= \$1 Million		Memo Item: Loans by Affiliates	
	Num of Loans	Amount (000s)	Num of Loans	Amount (000s)	Num of Loans	Amount (000s)	Num of Loans	Amount (000s)	Num of Loans	Amount (000s)
FRESNO COUNTY (019), CA										
MSA 23420										
Outside Assessment Area										
Median Family Income < 10%	0	0	0	0	0	0	0	0	0	0
Median Family Income 10-20%	0	0	0	0	0	0	0	0	0	0
Median Family Income 20-30%	0	0	0	0	0	0	0	0	0	0
Median Family Income 30-40%	0	0	0	0	0	0	0	0	0	0
Median Family Income 40-50%	0	0	0	0	0	0	0	0	0	0
Median Family Income 50-60%	0	0	0	0	0	0	0	0	0	0
Median Family Income 60-70%	0	0	0	0	0	0	0	0	0	0
Median Family Income 70-80%	0	0	0	0	0	0	0	0	0	0
Median Family Income 80-90%	1	25	0	0	0	0	0	0	0	0
Median Family Income 90-100%	0	0	1	250	0	0	0	0	0	0
Median Family Income 100-110%	1	100	0	0	0	0	0	0	0	0
Median Family Income 110-120%	0	0	0	0	1	300	0	0	0	0
Median Family Income >= 120%	2	150	0	0	2	950	0	0	0	0
Median Family Income Not Known	0	0	0	0	0	0	0	0	0	0
Tract Not Known	0	0	0	0	0	0	0	0	0	0
County Total	4	275	1	250	3	1,250	0	0	0	0

Loans by County

Respondent ID: 0000060143

Small Business Loans - Originations

Agency: FRS - 2

Institution: COMERICA BANK

State: CALIFORNIA (06)

Area Income Characteristics	Loan Amount at Origination <=\$100,000		Loan Amount at Origination >\$100,000 But <=\$250,000		Loan Amount at Origination >\$250,000		Loans to Businesses with Gross Annual Revenues <= \$1 Million		Memo Item: Loans by Affiliates	
	Num of Loans	Amount (000s)	Num of Loans	Amount (000s)	Num of Loans	Amount (000s)	Num of Loans	Amount (000s)	Num of Loans	Amount (000s)
KERN COUNTY (029), CA										
MSA 12540										
Outside Assessment Area										
Median Family Income < 10%	0	0	0	0	0	0	0	0	0	0
Median Family Income 10-20%	0	0	0	0	0	0	0	0	0	0
Median Family Income 20-30%	0	0	0	0	0	0	0	0	0	0
Median Family Income 30-40%	0	0	0	0	0	0	0	0	0	0
Median Family Income 40-50%	0	0	1	200	0	0	0	0	0	0
Median Family Income 50-60%	1	35	0	0	0	0	0	0	0	0
Median Family Income 60-70%	0	0	0	0	0	0	0	0	0	0
Median Family Income 70-80%	0	0	1	250	0	0	0	0	0	0
Median Family Income 80-90%	0	0	0	0	0	0	0	0	0	0
Median Family Income 90-100%	0	0	0	0	0	0	0	0	0	0
Median Family Income 100-110%	0	0	1	120	0	0	1	120	0	0
Median Family Income 110-120%	0	0	0	0	0	0	0	0	0	0
Median Family Income >= 120%	0	0	0	0	0	0	0	0	0	0
Median Family Income Not Known	0	0	0	0	1	400	0	0	0	0
Tract Not Known	0	0	0	0	0	0	0	0	0	0
County Total	1	35	3	570	1	400	1	120	0	0

Loans by County

Respondent ID: 0000060143

Small Business Loans - Originations

Agency: FRS - 2

Institution: COMERICA BANK

State: CALIFORNIA (06)

Area Income Characteristics	Loan Amount at Origination <=\$100,000		Loan Amount at Origination >\$100,000 But <=\$250,000		Loan Amount at Origination >\$250,000		Loans to Businesses with Gross Annual Revenues <= \$1 Million		Memo Item: Loans by Affiliates	
	Num of Loans	Amount (000s)	Num of Loans	Amount (000s)	Num of Loans	Amount (000s)	Num of Loans	Amount (000s)	Num of Loans	Amount (000s)
LOS ANGELES COUNTY (037), CA										
MSA 31084										
Inside AA 0009										
Median Family Income < 10%	0	0	0	0	0	0	0	0	0	0
Median Family Income 10-20%	0	0	0	0	0	0	0	0	0	0
Median Family Income 20-30%	0	0	0	0	0	0	0	0	0	0
Median Family Income 30-40%	2	150	3	515	1	750	2	300	0	0
Median Family Income 40-50%	2	25	5	1,025	2	1,350	4	1,725	0	0
Median Family Income 50-60%	3	215	0	0	6	2,900	1	90	0	0
Median Family Income 60-70%	6	390	4	770	2	850	1	90	0	0
Median Family Income 70-80%	9	590	9	1,955	18	10,987	5	1,230	0	0
Median Family Income 80-90%	8	600	16	3,391	12	7,906	6	1,600	0	0
Median Family Income 90-100%	5	240	4	760	8	4,840	3	550	0	0
Median Family Income 100-110%	24	1,755	14	3,010	7	3,550	10	2,125	0	0
Median Family Income 110-120%	5	375	5	950	1	1,000	3	450	0	0
Median Family Income >= 120%	47	2,758	40	7,691	55	31,986	51	9,548	0	0
Median Family Income Not Known	10	810	2	400	8	4,900	3	200	0	0
Tract Not Known	0	0	0	0	0	0	0	0	0	0
County Total	121	7,908	102	20,467	120	71,019	89	17,908	0	0
MADERA COUNTY (039), CA										
MSA 31460										
Outside Assessment Area										
Low Income	0	0	0	0	0	0	0	0	0	0
Moderate Income	0	0	0	0	0	0	0	0	0	0
Middle Income	0	0	0	0	0	0	0	0	0	0
Upper Income	0	0	0	0	1	1,000	0	0	0	0
Income Not Known	0	0	0	0	0	0	0	0	0	0
Tract Not Known	0	0	0	0	0	0	0	0	0	0
County Total	0	0	0	0	1	1,000	0	0	0	0

Loans by County

Respondent ID: 0000060143

Small Business Loans - Originations

Agency: FRS - 2

Institution: COMERICA BANK

State: CALIFORNIA (06)

Area Income Characteristics	Loan Amount at Origination <=\$100,000		Loan Amount at Origination >\$100,000 But <=\$250,000		Loan Amount at Origination >\$250,000		Loans to Businesses with Gross Annual Revenues <= \$1 Million		Memo Item: Loans by Affiliates	
	Num of Loans	Amount (000s)	Num of Loans	Amount (000s)	Num of Loans	Amount (000s)	Num of Loans	Amount (000s)	Num of Loans	Amount (000s)
MARIN COUNTY (041), CA										
MSA 42034										
Outside Assessment Area										
Low Income	0	0	0	0	2	884	1	500	0	0
Moderate Income	0	0	0	0	1	500	0	0	0	0
Middle Income	1	75	1	150	1	350	0	0	0	0
Upper Income	1	75	0	0	0	0	1	75	0	0
Income Not Known	0	0	0	0	0	0	0	0	0	0
Tract Not Known	0	0	0	0	0	0	0	0	0	0
County Total	2	150	1	150	4	1,734	2	575	0	0
MENDOCINO COUNTY (045), CA										
MSA NA										
Outside Assessment Area										
Low Income	0	0	0	0	0	0	0	0	0	0
Moderate Income	0	0	0	0	0	0	0	0	0	0
Middle Income	0	0	1	155	0	0	0	0	0	0
Upper Income	0	0	0	0	0	0	0	0	0	0
Income Not Known	0	0	0	0	0	0	0	0	0	0
Tract Not Known	0	0	0	0	0	0	0	0	0	0
County Total	0	0	1	155	0	0	0	0	0	0
MONTEREY COUNTY (053), CA										
MSA 41500										
Inside AA 0020										
Low Income	0	0	0	0	0	0	0	0	0	0
Moderate Income	2	110	0	0	1	1,000	1	100	0	0
Middle Income	0	0	0	0	4	2,133	1	683	0	0
Upper Income	4	210	2	450	2	750	4	630	0	0
Income Not Known	0	0	0	0	0	0	0	0	0	0
Tract Not Known	0	0	0	0	0	0	0	0	0	0
County Total	6	320	2	450	7	3,883	6	1,413	0	0

Loans by County

Respondent ID: 0000060143

Small Business Loans - Originations

Agency: FRS - 2

Institution: COMERICA BANK

State: CALIFORNIA (06)

Area Income Characteristics	Loan Amount at Origination <=\$100,000		Loan Amount at Origination >\$100,000 But <=\$250,000		Loan Amount at Origination >\$250,000		Loans to Businesses with Gross Annual Revenues <= \$1 Million		Memo Item: Loans by Affiliates	
	Num of Loans	Amount (000s)	Num of Loans	Amount (000s)	Num of Loans	Amount (000s)	Num of Loans	Amount (000s)	Num of Loans	Amount (000s)
NAPA COUNTY (055), CA										
MSA 34900										
Outside Assessment Area										
Low Income	0	0	0	0	0	0	0	0	0	0
Moderate Income	1	5	0	0	1	350	0	0	0	0
Middle Income	1	20	1	200	1	400	0	0	0	0
Upper Income	0	0	1	250	0	0	0	0	0	0
Income Not Known	0	0	0	0	0	0	0	0	0	0
Tract Not Known	0	0	0	0	0	0	0	0	0	0
County Total	2	25	2	450	2	750	0	0	0	0
NEVADA COUNTY (057), CA										
MSA NA										
Outside Assessment Area										
Low Income	0	0	0	0	0	0	0	0	0	0
Moderate Income	0	0	0	0	0	0	0	0	0	0
Middle Income	1	50	0	0	0	0	1	50	0	0
Upper Income	1	25	0	0	0	0	0	0	0	0
Income Not Known	0	0	0	0	0	0	0	0	0	0
Tract Not Known	0	0	0	0	0	0	0	0	0	0
County Total	2	75	0	0	0	0	1	50	0	0

Loans by County

Respondent ID: 0000060143

Small Business Loans - Originations

Agency: FRS - 2

Institution: COMERICA BANK

State: CALIFORNIA (06)

Area Income Characteristics	Loan Amount at Origination <=\$100,000		Loan Amount at Origination >\$100,000 But <=\$250,000		Loan Amount at Origination >\$250,000		Loans to Businesses with Gross Annual Revenues <= \$1 Million		Memo Item: Loans by Affiliates	
	Num of Loans	Amount (000s)	Num of Loans	Amount (000s)	Num of Loans	Amount (000s)	Num of Loans	Amount (000s)	Num of Loans	Amount (000s)
ORANGE COUNTY (059), CA										
MSA 11244										
Inside AA 0009										
Median Family Income < 10%	0	0	0	0	0	0	0	0	0	0
Median Family Income 10-20%	0	0	0	0	0	0	0	0	0	0
Median Family Income 20-30%	0	0	0	0	0	0	0	0	0	0
Median Family Income 30-40%	1	35	1	250	1	450	1	450	0	0
Median Family Income 40-50%	2	130	1	250	1	500	1	50	0	0
Median Family Income 50-60%	2	135	2	400	4	2,800	2	135	0	0
Median Family Income 60-70%	5	314	6	1,375	9	4,476	3	1,012	0	0
Median Family Income 70-80%	5	363	2	320	4	1,720	1	470	0	0
Median Family Income 80-90%	10	492	5	930	9	5,038	4	763	0	0
Median Family Income 90-100%	8	515	6	1,210	6	2,957	7	1,295	0	0
Median Family Income 100-110%	3	225	2	450	3	2,040	2	300	0	0
Median Family Income 110-120%	4	400	1	250	6	4,170	2	200	0	0
Median Family Income >= 120%	12	830	12	2,265	9	5,400	9	1,205	0	0
Median Family Income Not Known	0	0	0	0	1	500	0	0	0	0
Tract Not Known	0	0	0	0	0	0	0	0	0	0
County Total	52	3,439	38	7,700	53	30,051	32	5,880	0	0
PLACER COUNTY (061), CA										
MSA 40900										
Outside Assessment Area										
Low Income	0	0	0	0	0	0	0	0	0	0
Moderate Income	1	20	0	0	0	0	0	0	0	0
Middle Income	1	50	0	0	0	0	0	0	0	0
Upper Income	2	200	1	250	2	1,500	0	0	0	0
Income Not Known	0	0	0	0	0	0	0	0	0	0
Tract Not Known	0	0	0	0	0	0	0	0	0	0
County Total	4	270	1	250	2	1,500	0	0	0	0

Loans by County

Respondent ID: 0000060143

Small Business Loans - Originations

Agency: FRS - 2

Institution: COMERICA BANK

State: CALIFORNIA (06)

Area Income Characteristics	Loan Amount at Origination <=\$100,000		Loan Amount at Origination >\$100,000 But <=\$250,000		Loan Amount at Origination >\$250,000		Loans to Businesses with Gross Annual Revenues <= \$1 Million		Memo Item: Loans by Affiliates	
	Num of Loans	Amount (000s)	Num of Loans	Amount (000s)	Num of Loans	Amount (000s)	Num of Loans	Amount (000s)	Num of Loans	Amount (000s)
RIVERSIDE COUNTY (065), CA										
MSA 40140										
Inside AA 0011										
Median Family Income < 10%	0	0	0	0	0	0	0	0	0	0
Median Family Income 10-20%	0	0	0	0	0	0	0	0	0	0
Median Family Income 20-30%	0	0	0	0	0	0	0	0	0	0
Median Family Income 30-40%	0	0	0	0	0	0	0	0	0	0
Median Family Income 40-50%	0	0	0	0	0	0	0	0	0	0
Median Family Income 50-60%	0	0	0	0	0	0	0	0	0	0
Median Family Income 60-70%	0	0	0	0	1	350	0	0	0	0
Median Family Income 70-80%	1	100	0	0	2	1,160	0	0	0	0
Median Family Income 80-90%	0	0	0	0	0	0	0	0	0	0
Median Family Income 90-100%	2	162	0	0	1	400	0	0	0	0
Median Family Income 100-110%	1	100	2	320	0	0	1	170	0	0
Median Family Income 110-120%	0	0	0	0	0	0	0	0	0	0
Median Family Income >= 120%	0	0	2	300	1	750	0	0	0	0
Median Family Income Not Known	0	0	0	0	0	0	0	0	0	0
Tract Not Known	0	0	0	0	0	0	0	0	0	0
County Total	4	362	4	620	5	2,660	1	170	0	0

Loans by County

Respondent ID: 0000060143

Small Business Loans - Originations

Agency: FRS - 2

Institution: COMERICA BANK

State: CALIFORNIA (06)

Area Income Characteristics	Loan Amount at Origination <=\$100,000		Loan Amount at Origination >\$100,000 But <=\$250,000		Loan Amount at Origination >\$250,000		Loans to Businesses with Gross Annual Revenues <= \$1 Million		Memo Item: Loans by Affiliates	
	Num of Loans	Amount (000s)	Num of Loans	Amount (000s)	Num of Loans	Amount (000s)	Num of Loans	Amount (000s)	Num of Loans	Amount (000s)
SACRAMENTO COUNTY (067), CA										
MSA 40900										
Outside Assessment Area										
Median Family Income < 10%	0	0	0	0	0	0	0	0	0	0
Median Family Income 10-20%	0	0	0	0	0	0	0	0	0	0
Median Family Income 20-30%	1	100	0	0	0	0	0	0	0	0
Median Family Income 30-40%	0	0	0	0	0	0	0	0	0	0
Median Family Income 40-50%	0	0	0	0	0	0	0	0	0	0
Median Family Income 50-60%	0	0	2	400	1	500	0	0	0	0
Median Family Income 60-70%	0	0	0	0	0	0	0	0	0	0
Median Family Income 70-80%	0	0	0	0	0	0	0	0	0	0
Median Family Income 80-90%	0	0	0	0	0	0	0	0	0	0
Median Family Income 90-100%	0	0	0	0	1	450	0	0	0	0
Median Family Income 100-110%	0	0	0	0	1	300	0	0	0	0
Median Family Income 110-120%	0	0	0	0	0	0	0	0	0	0
Median Family Income >= 120%	1	38	0	0	1	1,000	0	0	0	0
Median Family Income Not Known	2	150	0	0	0	0	0	0	0	0
Tract Not Known	0	0	0	0	0	0	0	0	0	0
County Total	4	288	2	400	4	2,250	0	0	0	0
SAN BENITO COUNTY (069), CA										
MSA 41940										
Outside Assessment Area										
Low Income	0	0	0	0	1	350	0	0	0	0
Moderate Income	0	0	0	0	0	0	0	0	0	0
Middle Income	0	0	0	0	0	0	0	0	0	0
Upper Income	0	0	0	0	0	0	0	0	0	0
Income Not Known	0	0	0	0	0	0	0	0	0	0
Tract Not Known	0	0	0	0	0	0	0	0	0	0
County Total	0	0	0	0	1	350	0	0	0	0

Loans by County

Respondent ID: 0000060143

Small Business Loans - Originations

Agency: FRS - 2

Institution: COMERICA BANK

State: CALIFORNIA (06)

Area Income Characteristics	Loan Amount at Origination <=\$100,000		Loan Amount at Origination >\$100,000 But <=\$250,000		Loan Amount at Origination >\$250,000		Loans to Businesses with Gross Annual Revenues <= \$1 Million		Memo Item: Loans by Affiliates	
	Num of Loans	Amount (000s)	Num of Loans	Amount (000s)	Num of Loans	Amount (000s)	Num of Loans	Amount (000s)	Num of Loans	Amount (000s)
SAN BERNARDINO COUNTY (071), CA										
MSA 40140										
Inside AA 0011										
Median Family Income < 10%	0	0	0	0	0	0	0	0	0	0
Median Family Income 10-20%	0	0	0	0	0	0	0	0	0	0
Median Family Income 20-30%	1	60	0	0	0	0	1	60	0	0
Median Family Income 30-40%	0	0	0	0	0	0	0	0	0	0
Median Family Income 40-50%	0	0	0	0	2	850	1	550	0	0
Median Family Income 50-60%	0	0	0	0	1	413	0	0	0	0
Median Family Income 60-70%	0	0	1	150	0	0	0	0	0	0
Median Family Income 70-80%	0	0	0	0	2	1,145	1	842	0	0
Median Family Income 80-90%	1	100	0	0	4	2,350	0	0	0	0
Median Family Income 90-100%	0	0	2	400	1	500	1	250	0	0
Median Family Income 100-110%	0	0	3	485	1	300	2	285	0	0
Median Family Income 110-120%	1	69	0	0	0	0	1	69	0	0
Median Family Income >= 120%	4	309	4	700	7	4,385	1	100	0	0
Median Family Income Not Known	0	0	1	130	0	0	0	0	0	0
Tract Not Known	0	0	0	0	0	0	0	0	0	0
County Total	7	538	11	1,865	18	9,943	8	2,156	0	0

Loans by County

Respondent ID: 0000060143

Small Business Loans - Originations

Agency: FRS - 2

Institution: COMERICA BANK

State: CALIFORNIA (06)

Area Income Characteristics	Loan Amount at Origination <=\$100,000		Loan Amount at Origination >\$100,000 But <=\$250,000		Loan Amount at Origination >\$250,000		Loans to Businesses with Gross Annual Revenues <= \$1 Million		Memo Item: Loans by Affiliates	
	Num of Loans	Amount (000s)	Num of Loans	Amount (000s)	Num of Loans	Amount (000s)	Num of Loans	Amount (000s)	Num of Loans	Amount (000s)
SAN DIEGO COUNTY (073), CA										
MSA 41740										
Inside AA 0022										
Median Family Income < 10%	0	0	0	0	0	0	0	0	0	0
Median Family Income 10-20%	0	0	0	0	0	0	0	0	0	0
Median Family Income 20-30%	0	0	0	0	0	0	0	0	0	0
Median Family Income 30-40%	1	50	0	0	0	0	1	50	0	0
Median Family Income 40-50%	0	0	0	0	1	576	1	576	0	0
Median Family Income 50-60%	2	150	1	215	2	1,500	3	1,265	0	0
Median Family Income 60-70%	2	165	0	0	3	1,175	1	65	0	0
Median Family Income 70-80%	1	100	3	700	3	1,750	2	500	0	0
Median Family Income 80-90%	3	250	1	164	3	2,000	3	314	0	0
Median Family Income 90-100%	3	229	6	1,050	1	500	4	429	0	0
Median Family Income 100-110%	6	385	4	861	4	2,180	3	436	0	0
Median Family Income 110-120%	2	100	4	830	5	2,900	2	250	0	0
Median Family Income >= 120%	19	1,184	11	2,138	12	7,800	11	1,112	0	0
Median Family Income Not Known	0	0	0	0	0	0	0	0	0	0
Tract Not Known	0	0	0	0	0	0	0	0	0	0
County Total	39	2,613	30	5,958	34	20,381	31	4,997	0	0

Loans by County

Respondent ID: 0000060143

Small Business Loans - Originations

Agency: FRS - 2

Institution: COMERICA BANK

State: CALIFORNIA (06)

Area Income Characteristics	Loan Amount at Origination <=\$100,000		Loan Amount at Origination >\$100,000 But <=\$250,000		Loan Amount at Origination >\$250,000		Loans to Businesses with Gross Annual Revenues <= \$1 Million		Memo Item: Loans by Affiliates	
	Num of Loans	Amount (000s)	Num of Loans	Amount (000s)	Num of Loans	Amount (000s)	Num of Loans	Amount (000s)	Num of Loans	Amount (000s)
SAN FRANCISCO COUNTY (075), CA										
MSA 41884										
Inside AA 0023										
Median Family Income < 10%	0	0	0	0	0	0	0	0	0	0
Median Family Income 10-20%	0	0	0	0	0	0	0	0	0	0
Median Family Income 20-30%	2	28	1	250	1	1,000	0	0	0	0
Median Family Income 30-40%	0	0	0	0	0	0	0	0	0	0
Median Family Income 40-50%	1	20	0	0	1	500	0	0	0	0
Median Family Income 50-60%	0	0	0	0	0	0	0	0	0	0
Median Family Income 60-70%	0	0	0	0	0	0	0	0	0	0
Median Family Income 70-80%	1	50	0	0	0	0	0	0	0	0
Median Family Income 80-90%	1	60	2	450	0	0	2	260	0	0
Median Family Income 90-100%	0	0	0	0	0	0	0	0	0	0
Median Family Income 100-110%	0	0	0	0	0	0	0	0	0	0
Median Family Income 110-120%	0	0	0	0	0	0	0	0	0	0
Median Family Income >= 120%	1	25	2	450	9	5,189	2	750	0	0
Median Family Income Not Known	5	380	5	975	10	5,500	2	1,500	0	0
Tract Not Known	0	0	0	0	0	0	0	0	0	0
County Total	11	563	10	2,125	21	12,189	6	2,510	0	0

Loans by County

Respondent ID: 0000060143

Small Business Loans - Originations

Agency: FRS - 2

Institution: COMERICA BANK

State: CALIFORNIA (06)

Area Income Characteristics	Loan Amount at Origination <=\$100,000		Loan Amount at Origination >\$100,000 But <=\$250,000		Loan Amount at Origination >\$250,000		Loans to Businesses with Gross Annual Revenues <= \$1 Million		Memo Item: Loans by Affiliates	
	Num of Loans	Amount (000s)	Num of Loans	Amount (000s)	Num of Loans	Amount (000s)	Num of Loans	Amount (000s)	Num of Loans	Amount (000s)
SAN JOAQUIN COUNTY (077), CA										
MSA 44700										
Outside Assessment Area										
Median Family Income < 10%	0	0	0	0	0	0	0	0	0	0
Median Family Income 10-20%	0	0	0	0	0	0	0	0	0	0
Median Family Income 20-30%	0	0	0	0	0	0	0	0	0	0
Median Family Income 30-40%	0	0	0	0	0	0	0	0	0	0
Median Family Income 40-50%	0	0	0	0	1	500	0	0	0	0
Median Family Income 50-60%	0	0	0	0	0	0	0	0	0	0
Median Family Income 60-70%	0	0	0	0	0	0	0	0	0	0
Median Family Income 70-80%	0	0	0	0	0	0	0	0	0	0
Median Family Income 80-90%	0	0	0	0	0	0	0	0	0	0
Median Family Income 90-100%	0	0	0	0	0	0	0	0	0	0
Median Family Income 100-110%	0	0	0	0	0	0	0	0	0	0
Median Family Income 110-120%	0	0	0	0	1	1,000	0	0	0	0
Median Family Income >= 120%	1	100	0	0	1	293	1	293	0	0
Median Family Income Not Known	0	0	0	0	0	0	0	0	0	0
Tract Not Known	0	0	0	0	0	0	0	0	0	0
County Total	1	100	0	0	3	1,793	1	293	0	0
SAN LUIS OBISPO COUNTY (079), CA										
MSA 42020										
Outside Assessment Area										
Low Income	0	0	0	0	0	0	0	0	0	0
Moderate Income	0	0	0	0	0	0	0	0	0	0
Middle Income	1	50	0	0	1	500	0	0	0	0
Upper Income	0	0	0	0	0	0	0	0	0	0
Income Not Known	0	0	0	0	0	0	0	0	0	0
Tract Not Known	0	0	0	0	0	0	0	0	0	0
County Total	1	50	0	0	1	500	0	0	0	0

Loans by County

Respondent ID: 0000060143

Small Business Loans - Originations

Agency: FRS - 2

Institution: COMERICA BANK

State: CALIFORNIA (06)

Area Income Characteristics	Loan Amount at Origination <=\$100,000		Loan Amount at Origination >\$100,000 But <=\$250,000		Loan Amount at Origination >\$250,000		Loans to Businesses with Gross Annual Revenues <= \$1 Million		Memo Item: Loans by Affiliates	
	Num of Loans	Amount (000s)	Num of Loans	Amount (000s)	Num of Loans	Amount (000s)	Num of Loans	Amount (000s)	Num of Loans	Amount (000s)
SAN MATEO COUNTY (081), CA										
MSA 41884										
Inside AA 0023										
Median Family Income < 10%	0	0	0	0	0	0	0	0	0	0
Median Family Income 10-20%	0	0	0	0	0	0	0	0	0	0
Median Family Income 20-30%	0	0	0	0	0	0	0	0	0	0
Median Family Income 30-40%	1	100	0	0	0	0	0	0	0	0
Median Family Income 40-50%	0	0	0	0	0	0	0	0	0	0
Median Family Income 50-60%	1	100	2	402	1	500	1	250	0	0
Median Family Income 60-70%	0	0	2	350	0	0	0	0	0	0
Median Family Income 70-80%	3	250	0	0	3	1,275	2	375	0	0
Median Family Income 80-90%	0	0	0	0	0	0	0	0	0	0
Median Family Income 90-100%	4	280	6	1,013	1	300	1	40	0	0
Median Family Income 100-110%	1	50	0	0	1	350	0	0	0	0
Median Family Income 110-120%	1	100	0	0	1	700	0	0	0	0
Median Family Income >= 120%	8	509	5	815	2	1,500	6	715	0	0
Median Family Income Not Known	0	0	0	0	0	0	0	0	0	0
Tract Not Known	0	0	0	0	0	0	0	0	0	0
County Total	19	1,389	15	2,580	9	4,625	10	1,380	0	0
SANTA BARBARA COUNTY (083), CA										
MSA 42200										
Outside Assessment Area										
Low Income	0	0	0	0	0	0	0	0	0	0
Moderate Income	0	0	0	0	0	0	0	0	0	0
Middle Income	0	0	0	0	1	450	0	0	0	0
Upper Income	1	50	1	140	0	0	1	140	0	0
Income Not Known	0	0	0	0	0	0	0	0	0	0
Tract Not Known	0	0	0	0	0	0	0	0	0	0
County Total	1	50	1	140	1	450	1	140	0	0

Loans by County

Respondent ID: 0000060143

Small Business Loans - Originations

Agency: FRS - 2

Institution: COMERICA BANK

State: CALIFORNIA (06)

Area Income Characteristics	Loan Amount at Origination <=\$100,000		Loan Amount at Origination >\$100,000 But <=\$250,000		Loan Amount at Origination >\$250,000		Loans to Businesses with Gross Annual Revenues <= \$1 Million		Memo Item: Loans by Affiliates	
	Num of Loans	Amount (000s)	Num of Loans	Amount (000s)	Num of Loans	Amount (000s)	Num of Loans	Amount (000s)	Num of Loans	Amount (000s)
SANTA CLARA COUNTY (085), CA										
MSA 41940										
Inside AA 0024										
Median Family Income < 10%	0	0	0	0	0	0	0	0	0	0
Median Family Income 10-20%	0	0	0	0	0	0	0	0	0	0
Median Family Income 20-30%	0	0	0	0	0	0	0	0	0	0
Median Family Income 30-40%	4	277	4	819	2	700	4	422	0	0
Median Family Income 40-50%	1	30	1	250	0	0	0	0	0	0
Median Family Income 50-60%	0	0	0	0	0	0	0	0	0	0
Median Family Income 60-70%	14	787	4	560	11	6,420	4	260	0	0
Median Family Income 70-80%	8	330	10	2,300	5	2,500	8	945	0	0
Median Family Income 80-90%	9	535	8	1,440	11	7,080	2	600	0	0
Median Family Income 90-100%	9	605	3	660	3	1,600	3	275	0	0
Median Family Income 100-110%	4	230	1	150	8	5,388	3	750	0	0
Median Family Income 110-120%	9	490	5	1,061	5	3,000	1	50	0	0
Median Family Income >= 120%	33	2,034	14	2,826	24	15,854	21	6,048	0	0
Median Family Income Not Known	1	100	0	0	0	0	1	100	0	0
Tract Not Known	0	0	0	0	0	0	0	0	0	0
County Total	92	5,418	50	10,066	69	42,542	47	9,450	0	0
SANTA CRUZ COUNTY (087), CA										
MSA 42100										
Inside AA 0025										
Low Income	6	425	2	450	0	0	2	250	0	0
Moderate Income	5	500	1	110	2	1,715	5	1,375	0	0
Middle Income	7	430	13	2,442	5	2,190	10	1,362	0	0
Upper Income	7	521	4	950	7	3,232	4	651	0	0
Income Not Known	0	0	0	0	0	0	0	0	0	0
Tract Not Known	0	0	0	0	0	0	0	0	0	0
County Total	25	1,876	20	3,952	14	7,137	21	3,638	0	0

Loans by County

Respondent ID: 0000060143

Small Business Loans - Originations

Agency: FRS - 2

Institution: COMERICA BANK

State: CALIFORNIA (06)

Area Income Characteristics	Loan Amount at Origination <=\$100,000		Loan Amount at Origination >\$100,000 But <=\$250,000		Loan Amount at Origination >\$250,000		Loans to Businesses with Gross Annual Revenues <= \$1 Million		Memo Item: Loans by Affiliates	
	Num of Loans	Amount (000s)	Num of Loans	Amount (000s)	Num of Loans	Amount (000s)	Num of Loans	Amount (000s)	Num of Loans	Amount (000s)
SOLANO COUNTY (095), CA										
MSA 46700										
Outside Assessment Area										
Low Income	0	0	0	0	0	0	0	0	0	0
Moderate Income	0	0	0	0	0	0	0	0	0	0
Middle Income	5	295	1	110	3	2,500	1	50	0	0
Upper Income	0	0	0	0	0	0	0	0	0	0
Income Not Known	0	0	0	0	0	0	0	0	0	0
Tract Not Known	0	0	0	0	0	0	0	0	0	0
County Total	5	295	1	110	3	2,500	1	50	0	0
SONOMA COUNTY (097), CA										
MSA 42220										
Outside Assessment Area										
Low Income	0	0	0	0	0	0	0	0	0	0
Moderate Income	0	0	0	0	0	0	0	0	0	0
Middle Income	3	200	3	564	3	2,250	0	0	0	0
Upper Income	1	25	2	325	1	600	1	25	0	0
Income Not Known	0	0	0	0	0	0	0	0	0	0
Tract Not Known	0	0	0	0	0	0	0	0	0	0
County Total	4	225	5	889	4	2,850	1	25	0	0

Loans by County

Respondent ID: 0000060143

Small Business Loans - Originations

Agency: FRS - 2

Institution: COMERICA BANK

State: CALIFORNIA (06)

Area Income Characteristics	Loan Amount at Origination <=\$100,000		Loan Amount at Origination >\$100,000 But <=\$250,000		Loan Amount at Origination >\$250,000		Loans to Businesses with Gross Annual Revenues <= \$1 Million		Memo Item: Loans by Affiliates	
	Num of Loans	Amount (000s)	Num of Loans	Amount (000s)	Num of Loans	Amount (000s)	Num of Loans	Amount (000s)	Num of Loans	Amount (000s)
STANISLAUS COUNTY (099), CA										
MSA 33700										
Outside Assessment Area										
Median Family Income < 10%	0	0	0	0	0	0	0	0	0	0
Median Family Income 10-20%	0	0	0	0	0	0	0	0	0	0
Median Family Income 20-30%	0	0	0	0	0	0	0	0	0	0
Median Family Income 30-40%	0	0	0	0	0	0	0	0	0	0
Median Family Income 40-50%	0	0	0	0	0	0	0	0	0	0
Median Family Income 50-60%	0	0	0	0	0	0	0	0	0	0
Median Family Income 60-70%	0	0	0	0	0	0	0	0	0	0
Median Family Income 70-80%	0	0	0	0	0	0	0	0	0	0
Median Family Income 80-90%	0	0	0	0	0	0	0	0	0	0
Median Family Income 90-100%	1	100	0	0	0	0	0	0	0	0
Median Family Income 100-110%	0	0	0	0	0	0	0	0	0	0
Median Family Income 110-120%	0	0	0	0	0	0	0	0	0	0
Median Family Income >= 120%	0	0	0	0	0	0	0	0	0	0
Median Family Income Not Known	0	0	0	0	0	0	0	0	0	0
Tract Not Known	0	0	0	0	0	0	0	0	0	0
County Total	1	100	0	0	0	0	0	0	0	0
TULARE COUNTY (107), CA										
MSA 47300										
Outside Assessment Area										
Low Income	0	0	0	0	0	0	0	0	0	0
Moderate Income	0	0	1	200	0	0	0	0	0	0
Middle Income	1	25	0	0	0	0	0	0	0	0
Upper Income	1	100	0	0	1	1,000	0	0	0	0
Income Not Known	0	0	0	0	0	0	0	0	0	0
Tract Not Known	0	0	0	0	0	0	0	0	0	0
County Total	2	125	1	200	1	1,000	0	0	0	0

Loans by County

Respondent ID: 0000060143

Small Business Loans - Originations

Agency: FRS - 2

Institution: COMERICA BANK

State: CALIFORNIA (06)

Area Income Characteristics	Loan Amount at Origination <=\$100,000		Loan Amount at Origination >\$100,000 But <=\$250,000		Loan Amount at Origination >\$250,000		Loans to Businesses with Gross Annual Revenues <= \$1 Million		Memo Item: Loans by Affiliates	
	Num of Loans	Amount (000s)	Num of Loans	Amount (000s)	Num of Loans	Amount (000s)	Num of Loans	Amount (000s)	Num of Loans	Amount (000s)
YUBA COUNTY (115), CA										
MSA 49700										
Outside Assessment Area										
Low Income	0	0	0	0	0	0	0	0	0	0
Moderate Income	1	75	0	0	0	0	0	0	0	0
Middle Income	0	0	0	0	0	0	0	0	0	0
Upper Income	0	0	0	0	0	0	0	0	0	0
Income Not Known	0	0	0	0	0	0	0	0	0	0
Tract Not Known	0	0	0	0	0	0	0	0	0	0
County Total	1	75	0	0	0	0	0	0	0	0
TOTAL INSIDE AA IN STATE	438	28,228	313	61,626	408	239,887	284	54,187	0	0
TOTAL OUTSIDE AA IN STATE	37	2,223	20	3,814	31	18,327	8	1,253	0	0
STATE TOTAL	475	30,451	333	65,440	439	258,214	292	55,440	0	0

Loans by County

Small Business Loans - Purchases

Institution: COMERICA BANK

Respondent ID: 000060143

Agency: FRS - 2

State: CALIFORNIA (06)

Area Income Characteristics	Loan Amount at Origination <=\$100,000		Loan Amount at Origination >\$100,000 But <=\$250,000		Loan Amount at Origination >\$250,000		Loans to Businesses with Gross Annual Revenues <= \$1 Million		Memo Item: Loans by Affiliates	
	Num of Loans	Amount (000s)	Num of Loans	Amount (000s)	Num of Loans	Amount (000s)	Num of Loans	Amount (000s)	Num of Loans	Amount (000s)
ALAMEDA COUNTY (001), CA										
MSA 36084										
Inside AA 0023										
Median Family Income < 10%	0	0	0	0	0	0	0	0	0	0
Median Family Income 10-20%	0	0	0	0	0	0	0	0	0	0
Median Family Income 20-30%	0	0	0	0	0	0	0	0	0	0
Median Family Income 30-40%	1	50	0	0	0	0	1	50	0	0
Median Family Income 40-50%	0	0	0	0	0	0	0	0	0	0
Median Family Income 50-60%	4	200	0	0	0	0	4	200	0	0
Median Family Income 60-70%	4	244	0	0	0	0	4	244	0	0
Median Family Income 70-80%	4	118	0	0	0	0	4	118	0	0
Median Family Income 80-90%	1	40	0	0	0	0	1	40	0	0
Median Family Income 90-100%	5	198	0	0	0	0	5	198	0	0
Median Family Income 100-110%	2	140	0	0	0	0	2	140	0	0
Median Family Income 110-120%	2	78	0	0	0	0	2	78	0	0
Median Family Income >= 120%	3	187	0	0	0	0	2	87	0	0
Median Family Income Not Known	1	45	0	0	0	0	1	45	0	0
Tract Not Known	0	0	0	0	0	0	0	0	0	0
County Total	27	1,300	0	0	0	0	26	1,200	0	0

Loans by County

Small Business Loans - Purchases

Institution: COMERICA BANK

Respondent ID: 000060143

Agency: FRS - 2

State: CALIFORNIA (06)

Area Income Characteristics	Loan Amount at Origination <=\$100,000		Loan Amount at Origination >\$100,000 But <=\$250,000		Loan Amount at Origination >\$250,000		Loans to Businesses with Gross Annual Revenues <= \$1 Million		Memo Item: Loans by Affiliates	
	Num of Loans	Amount (000s)	Num of Loans	Amount (000s)	Num of Loans	Amount (000s)	Num of Loans	Amount (000s)	Num of Loans	Amount (000s)
CONTRA COSTA COUNTY (013), CA										
MSA 36084										
Inside AA 0023										
Median Family Income < 10%	0	0	0	0	0	0	0	0	0	0
Median Family Income 10-20%	0	0	0	0	0	0	0	0	0	0
Median Family Income 20-30%	0	0	0	0	0	0	0	0	0	0
Median Family Income 30-40%	0	0	0	0	0	0	0	0	0	0
Median Family Income 40-50%	1	72	0	0	0	0	1	72	0	0
Median Family Income 50-60%	1	53	0	0	0	0	1	53	0	0
Median Family Income 60-70%	0	0	0	0	0	0	0	0	0	0
Median Family Income 70-80%	3	119	0	0	0	0	2	94	0	0
Median Family Income 80-90%	1	60	0	0	0	0	1	60	0	0
Median Family Income 90-100%	4	194	1	105	0	0	4	241	0	0
Median Family Income 100-110%	1	47	0	0	0	0	1	47	0	0
Median Family Income 110-120%	0	0	0	0	0	0	0	0	0	0
Median Family Income >= 120%	0	0	0	0	0	0	0	0	0	0
Median Family Income Not Known	0	0	0	0	0	0	0	0	0	0
Tract Not Known	0	0	0	0	0	0	0	0	0	0
County Total	11	545	1	105	0	0	10	567	0	0

Loans by County

Small Business Loans - Purchases

Institution: COMERICA BANK

Respondent ID: 000060143

Agency: FRS - 2

State: CALIFORNIA (06)

Area Income Characteristics	Loan Amount at Origination <=\$100,000		Loan Amount at Origination >\$100,000 But <=\$250,000		Loan Amount at Origination >\$250,000		Loans to Businesses with Gross Annual Revenues <= \$1 Million		Memo Item: Loans by Affiliates	
	Num of Loans	Amount (000s)	Num of Loans	Amount (000s)	Num of Loans	Amount (000s)	Num of Loans	Amount (000s)	Num of Loans	Amount (000s)
LOS ANGELES COUNTY (037), CA										
MSA 31084										
Inside AA 0009										
Median Family Income < 10%	0	0	0	0	0	0	0	0	0	0
Median Family Income 10-20%	0	0	0	0	0	0	0	0	0	0
Median Family Income 20-30%	0	0	0	0	0	0	0	0	0	0
Median Family Income 30-40%	2	15	0	0	0	0	1	10	0	0
Median Family Income 40-50%	1	10	0	0	0	0	1	10	0	0
Median Family Income 50-60%	8	108	0	0	0	0	7	95	0	0
Median Family Income 60-70%	11	208	0	0	0	0	9	191	0	0
Median Family Income 70-80%	9	123	0	0	0	0	4	68	0	0
Median Family Income 80-90%	4	57	0	0	0	0	3	47	0	0
Median Family Income 90-100%	2	56	0	0	0	0	1	16	0	0
Median Family Income 100-110%	2	73	0	0	0	0	1	52	0	0
Median Family Income 110-120%	3	119	0	0	0	0	3	119	0	0
Median Family Income >= 120%	5	82	0	0	0	0	3	36	0	0
Median Family Income Not Known	0	0	0	0	0	0	0	0	0	0
Tract Not Known	0	0	0	0	0	0	0	0	0	0
County Total	47	851	0	0	0	0	33	644	0	0
MONTEREY COUNTY (053), CA										
MSA 41500										
Inside AA 0020										
Low Income	0	0	0	0	0	0	0	0	0	0
Moderate Income	0	0	0	0	0	0	0	0	0	0
Middle Income	2	116	0	0	0	0	2	116	0	0
Upper Income	0	0	0	0	0	0	0	0	0	0
Income Not Known	0	0	0	0	0	0	0	0	0	0
Tract Not Known	0	0	0	0	0	0	0	0	0	0
County Total	2	116	0	0	0	0	2	116	0	0

Loans by County

Small Business Loans - Purchases

Institution: COMERICA BANK

Respondent ID: 000060143

Agency: FRS - 2

State: CALIFORNIA (06)

Area Income Characteristics	Loan Amount at Origination <=\$100,000		Loan Amount at Origination >\$100,000 But <=\$250,000		Loan Amount at Origination >\$250,000		Loans to Businesses with Gross Annual Revenues <= \$1 Million		Memo Item: Loans by Affiliates	
	Num of Loans	Amount (000s)	Num of Loans	Amount (000s)	Num of Loans	Amount (000s)	Num of Loans	Amount (000s)	Num of Loans	Amount (000s)
ORANGE COUNTY (059), CA										
MSA 11244										
Inside AA 0009										
Median Family Income < 10%	0	0	0	0	0	0	0	0	0	0
Median Family Income 10-20%	0	0	0	0	0	0	0	0	0	0
Median Family Income 20-30%	0	0	0	0	0	0	0	0	0	0
Median Family Income 30-40%	1	40	0	0	0	0	1	40	0	0
Median Family Income 40-50%	1	32	0	0	0	0	1	32	0	0
Median Family Income 50-60%	6	108	0	0	0	0	6	108	0	0
Median Family Income 60-70%	3	73	0	0	0	0	3	73	0	0
Median Family Income 70-80%	1	10	0	0	0	0	0	0	0	0
Median Family Income 80-90%	1	10	0	0	0	0	1	10	0	0
Median Family Income 90-100%	1	10	0	0	0	0	0	0	0	0
Median Family Income 100-110%	1	21	0	0	0	0	1	21	0	0
Median Family Income 110-120%	0	0	0	0	0	0	0	0	0	0
Median Family Income >= 120%	1	6	0	0	0	0	1	6	0	0
Median Family Income Not Known	0	0	0	0	0	0	0	0	0	0
Tract Not Known	0	0	0	0	0	0	0	0	0	0
County Total	16	310	0	0	0	0	14	290	0	0

Loans by County

Small Business Loans - Purchases

Institution: COMERICA BANK

Respondent ID: 000060143

Agency: FRS - 2

State: CALIFORNIA (06)

Area Income Characteristics	Loan Amount at Origination <=\$100,000		Loan Amount at Origination >\$100,000 But <=\$250,000		Loan Amount at Origination >\$250,000		Loans to Businesses with Gross Annual Revenues <= \$1 Million		Memo Item: Loans by Affiliates	
	Num of Loans	Amount (000s)	Num of Loans	Amount (000s)	Num of Loans	Amount (000s)	Num of Loans	Amount (000s)	Num of Loans	Amount (000s)
RIVERSIDE COUNTY (065), CA										
MSA 40140										
Inside AA 0011										
Median Family Income < 10%	0	0	0	0	0	0	0	0	0	0
Median Family Income 10-20%	0	0	0	0	0	0	0	0	0	0
Median Family Income 20-30%	0	0	0	0	0	0	0	0	0	0
Median Family Income 30-40%	1	11	0	0	0	0	1	11	0	0
Median Family Income 40-50%	2	97	0	0	0	0	1	56	0	0
Median Family Income 50-60%	7	307	0	0	0	0	7	307	0	0
Median Family Income 60-70%	0	0	0	0	0	0	0	0	0	0
Median Family Income 70-80%	2	70	0	0	0	0	2	70	0	0
Median Family Income 80-90%	3	138	0	0	0	0	3	138	0	0
Median Family Income 90-100%	12	497	2	212	0	0	13	696	0	0
Median Family Income 100-110%	4	256	0	0	0	0	4	256	0	0
Median Family Income 110-120%	1	61	0	0	0	0	1	61	0	0
Median Family Income >= 120%	9	418	0	0	0	0	8	402	0	0
Median Family Income Not Known	0	0	0	0	0	0	0	0	0	0
Tract Not Known	0	0	0	0	0	0	0	0	0	0
County Total	41	1,855	2	212	0	0	40	1,997	0	0

Loans by County

Small Business Loans - Purchases

Institution: COMERICA BANK

Respondent ID: 000060143

Agency: FRS - 2

State: CALIFORNIA (06)

Area Income Characteristics	Loan Amount at Origination <=\$100,000		Loan Amount at Origination >\$100,000 But <=\$250,000		Loan Amount at Origination >\$250,000		Loans to Businesses with Gross Annual Revenues <= \$1 Million		Memo Item: Loans by Affiliates	
	Num of Loans	Amount (000s)	Num of Loans	Amount (000s)	Num of Loans	Amount (000s)	Num of Loans	Amount (000s)	Num of Loans	Amount (000s)
SAN BERNARDINO COUNTY (071), CA										
MSA 40140										
Inside AA 0011										
Median Family Income < 10%	0	0	0	0	0	0	0	0	0	0
Median Family Income 10-20%	0	0	0	0	0	0	0	0	0	0
Median Family Income 20-30%	0	0	0	0	0	0	0	0	0	0
Median Family Income 30-40%	1	58	0	0	0	0	1	58	0	0
Median Family Income 40-50%	2	70	0	0	0	0	2	70	0	0
Median Family Income 50-60%	8	441	0	0	0	0	7	402	0	0
Median Family Income 60-70%	10	454	0	0	0	0	10	454	0	0
Median Family Income 70-80%	5	230	0	0	0	0	3	142	0	0
Median Family Income 80-90%	12	670	0	0	0	0	11	609	0	0
Median Family Income 90-100%	6	345	0	0	0	0	5	272	0	0
Median Family Income 100-110%	4	259	0	0	0	0	3	193	0	0
Median Family Income 110-120%	9	529	1	135	0	0	10	664	0	0
Median Family Income >= 120%	12	627	1	177	0	0	12	791	0	0
Median Family Income Not Known	2	105	0	0	0	0	1	47	0	0
Tract Not Known	0	0	0	0	0	0	0	0	0	0
County Total	71	3,788	2	312	0	0	65	3,702	0	0

Loans by County

Small Business Loans - Purchases

Institution: COMERICA BANK

Respondent ID: 000060143

Agency: FRS - 2

State: CALIFORNIA (06)

Area Income Characteristics	Loan Amount at Origination <=\$100,000		Loan Amount at Origination >\$100,000 But <=\$250,000		Loan Amount at Origination >\$250,000		Loans to Businesses with Gross Annual Revenues <= \$1 Million		Memo Item: Loans by Affiliates	
	Num of Loans	Amount (000s)	Num of Loans	Amount (000s)	Num of Loans	Amount (000s)	Num of Loans	Amount (000s)	Num of Loans	Amount (000s)
SAN DIEGO COUNTY (073), CA										
MSA 41740										
Inside AA 0022										
Median Family Income < 10%	0	0	0	0	0	0	0	0	0	0
Median Family Income 10-20%	0	0	0	0	0	0	0	0	0	0
Median Family Income 20-30%	0	0	0	0	0	0	0	0	0	0
Median Family Income 30-40%	0	0	0	0	0	0	0	0	0	0
Median Family Income 40-50%	1	15	0	0	0	0	1	15	0	0
Median Family Income 50-60%	2	40	0	0	0	0	2	40	0	0
Median Family Income 60-70%	6	137	0	0	0	0	6	137	0	0
Median Family Income 70-80%	1	16	0	0	0	0	1	16	0	0
Median Family Income 80-90%	3	30	0	0	0	0	1	10	0	0
Median Family Income 90-100%	3	25	0	0	0	0	1	10	0	0
Median Family Income 100-110%	1	58	0	0	0	0	1	58	0	0
Median Family Income 110-120%	2	123	0	0	0	0	1	71	0	0
Median Family Income >= 120%	6	272	0	0	0	0	5	220	0	0
Median Family Income Not Known	0	0	0	0	0	0	0	0	0	0
Tract Not Known	0	0	0	0	0	0	0	0	0	0
County Total	25	716	0	0	0	0	19	577	0	0

Loans by County

Small Business Loans - Purchases

Institution: COMERICA BANK

Respondent ID: 000060143

Agency: FRS - 2

State: CALIFORNIA (06)

Area Income Characteristics	Loan Amount at Origination <=\$100,000		Loan Amount at Origination >\$100,000 But <=\$250,000		Loan Amount at Origination >\$250,000		Loans to Businesses with Gross Annual Revenues <= \$1 Million		Memo Item: Loans by Affiliates	
	Num of Loans	Amount (000s)	Num of Loans	Amount (000s)	Num of Loans	Amount (000s)	Num of Loans	Amount (000s)	Num of Loans	Amount (000s)
SAN FRANCISCO COUNTY (075), CA										
MSA 41884										
Inside AA 0023										
Median Family Income < 10%	0	0	0	0	0	0	0	0	0	0
Median Family Income 10-20%	0	0	0	0	0	0	0	0	0	0
Median Family Income 20-30%	0	0	0	0	0	0	0	0	0	0
Median Family Income 30-40%	0	0	0	0	0	0	0	0	0	0
Median Family Income 40-50%	1	32	0	0	0	0	1	32	0	0
Median Family Income 50-60%	1	14	0	0	0	0	1	14	0	0
Median Family Income 60-70%	1	10	0	0	0	0	1	10	0	0
Median Family Income 70-80%	0	0	0	0	0	0	0	0	0	0
Median Family Income 80-90%	0	0	0	0	0	0	0	0	0	0
Median Family Income 90-100%	0	0	0	0	0	0	0	0	0	0
Median Family Income 100-110%	0	0	0	0	0	0	0	0	0	0
Median Family Income 110-120%	0	0	0	0	0	0	0	0	0	0
Median Family Income >= 120%	0	0	0	0	0	0	0	0	0	0
Median Family Income Not Known	0	0	0	0	0	0	0	0	0	0
Tract Not Known	0	0	0	0	0	0	0	0	0	0
County Total	3	56	0	0	0	0	3	56	0	0

Loans by County

Respondent ID: 000060143

Small Business Loans - Purchases

Agency: FRS - 2

Institution: COMERICA BANK

State: CALIFORNIA (06)

Area Income Characteristics	Loan Amount at Origination <=\$100,000		Loan Amount at Origination >\$100,000 But <=\$250,000		Loan Amount at Origination >\$250,000		Loans to Businesses with Gross Annual Revenues <= \$1 Million		Memo Item: Loans by Affiliates	
	Num of Loans	Amount (000s)	Num of Loans	Amount (000s)	Num of Loans	Amount (000s)	Num of Loans	Amount (000s)	Num of Loans	Amount (000s)
SAN MATEO COUNTY (081), CA										
MSA 41884										
Inside AA 0023										
Median Family Income < 10%	0	0	0	0	0	0	0	0	0	0
Median Family Income 10-20%	0	0	0	0	0	0	0	0	0	0
Median Family Income 20-30%	0	0	0	0	0	0	0	0	0	0
Median Family Income 30-40%	1	67	0	0	0	0	1	67	0	0
Median Family Income 40-50%	0	0	0	0	0	0	0	0	0	0
Median Family Income 50-60%	1	100	0	0	0	0	0	0	0	0
Median Family Income 60-70%	1	6	0	0	0	0	1	6	0	0
Median Family Income 70-80%	0	0	0	0	0	0	0	0	0	0
Median Family Income 80-90%	0	0	0	0	0	0	0	0	0	0
Median Family Income 90-100%	0	0	0	0	0	0	0	0	0	0
Median Family Income 100-110%	0	0	0	0	0	0	0	0	0	0
Median Family Income 110-120%	0	0	0	0	0	0	0	0	0	0
Median Family Income >= 120%	0	0	0	0	0	0	0	0	0	0
Median Family Income Not Known	0	0	0	0	0	0	0	0	0	0
Tract Not Known	0	0	0	0	0	0	0	0	0	0
County Total	3	173	0	0	0	0	2	73	0	0

Loans by County

Small Business Loans - Purchases

Institution: COMERICA BANK

Respondent ID: 000060143

Agency: FRS - 2

State: CALIFORNIA (06)

Area Income Characteristics	Loan Amount at Origination <=\$100,000		Loan Amount at Origination >\$100,000 But <=\$250,000		Loan Amount at Origination >\$250,000		Loans to Businesses with Gross Annual Revenues <= \$1 Million		Memo Item: Loans by Affiliates	
	Num of Loans	Amount (000s)	Num of Loans	Amount (000s)	Num of Loans	Amount (000s)	Num of Loans	Amount (000s)	Num of Loans	Amount (000s)
SANTA CLARA COUNTY (085), CA										
MSA 41940										
Inside AA 0024										
Median Family Income < 10%	0	0	0	0	0	0	0	0	0	0
Median Family Income 10-20%	0	0	0	0	0	0	0	0	0	0
Median Family Income 20-30%	0	0	0	0	0	0	0	0	0	0
Median Family Income 30-40%	0	0	0	0	0	0	0	0	0	0
Median Family Income 40-50%	2	30	0	0	0	0	1	20	0	0
Median Family Income 50-60%	2	17	0	0	0	0	2	17	0	0
Median Family Income 60-70%	1	10	0	0	0	0	1	10	0	0
Median Family Income 70-80%	0	0	0	0	0	0	0	0	0	0
Median Family Income 80-90%	0	0	0	0	0	0	0	0	0	0
Median Family Income 90-100%	0	0	0	0	0	0	0	0	0	0
Median Family Income 100-110%	1	15	0	0	0	0	1	15	0	0
Median Family Income 110-120%	0	0	0	0	0	0	0	0	0	0
Median Family Income >= 120%	0	0	0	0	0	0	0	0	0	0
Median Family Income Not Known	0	0	0	0	0	0	0	0	0	0
Tract Not Known	0	0	0	0	0	0	0	0	0	0
County Total	6	72	0	0	0	0	5	62	0	0

Loans by County

Small Business Loans - Purchases

Institution: COMERICA BANK

Respondent ID: 000060143

Agency: FRS - 2

State: CALIFORNIA (06)

Area Income Characteristics	Loan Amount at Origination <=\$100,000		Loan Amount at Origination >\$100,000 But <=\$250,000		Loan Amount at Origination >\$250,000		Loans to Businesses with Gross Annual Revenues <= \$1 Million		Memo Item: Loans by Affiliates	
	Num of Loans	Amount (000s)	Num of Loans	Amount (000s)	Num of Loans	Amount (000s)	Num of Loans	Amount (000s)	Num of Loans	Amount (000s)
VENTURA COUNTY (111), CA										
MSA 37100										
Inside AA 0027										
Median Family Income < 10%	0	0	0	0	0	0	0	0	0	0
Median Family Income 10-20%	0	0	0	0	0	0	0	0	0	0
Median Family Income 20-30%	0	0	0	0	0	0	0	0	0	0
Median Family Income 30-40%	0	0	0	0	0	0	0	0	0	0
Median Family Income 40-50%	0	0	0	0	0	0	0	0	0	0
Median Family Income 50-60%	1	19	0	0	0	0	0	0	0	0
Median Family Income 60-70%	0	0	0	0	0	0	0	0	0	0
Median Family Income 70-80%	2	86	0	0	0	0	2	86	0	0
Median Family Income 80-90%	0	0	0	0	0	0	0	0	0	0
Median Family Income 90-100%	0	0	0	0	0	0	0	0	0	0
Median Family Income 100-110%	0	0	0	0	0	0	0	0	0	0
Median Family Income 110-120%	0	0	0	0	0	0	0	0	0	0
Median Family Income >= 120%	1	85	0	0	0	0	1	85	0	0
Median Family Income Not Known	0	0	0	0	0	0	0	0	0	0
Tract Not Known	0	0	0	0	0	0	0	0	0	0
County Total	4	190	0	0	0	0	3	171	0	0
TOTAL INSIDE AA IN STATE	256	9,972	5	629	0	0	222	9,455	0	0
TOTAL OUTSIDE AA IN STATE	0	0	0	0	0	0	0	0	0	0
STATE TOTAL	256	9,972	5	629	0	0	222	9,455	0	0

Loans by County

Respondent ID: 0000060143

Small Farm Loans - Originations

Agency: FRS - 2

Institution: COMERICA BANK

State: CALIFORNIA (06)

Area Income Characteristics	Loan Amount at Origination <=\$100,000		Loan Amount at Origination >\$100,000 But <=\$250,000		Loan Amount at Origination >\$250,000		Loans to Farms with Gross Annual Revenues <= \$1 Million		Memo Item: Loans by Affiliates	
	Num of Loans	Amount (000s)	Num of Loans	Amount (000s)	Num of Loans	Amount (000s)	Num of Loans	Amount (000s)	Num of Loans	Amount (000s)
MONTEREY COUNTY (053), CA										
MSA 41500										
Inside AA 0020										
Low Income	0	0	0	0	0	0	0	0	0	0
Moderate Income	0	0	0	0	0	0	0	0	0	0
Middle Income	0	0	0	0	1	500	1	500	0	0
Upper Income	0	0	0	0	0	0	0	0	0	0
Income Not Known	0	0	0	0	0	0	0	0	0	0
Tract Not Known	0	0	0	0	0	0	0	0	0	0
County Total	0	0	0	0	1	500	1	500	0	0
SAN JOAQUIN COUNTY (077), CA										
MSA 44700										
Outside Assessment Area										
Median Family Income < 10%	0	0	0	0	0	0	0	0	0	0
Median Family Income 10-20%	0	0	0	0	0	0	0	0	0	0
Median Family Income 20-30%	0	0	0	0	0	0	0	0	0	0
Median Family Income 30-40%	0	0	0	0	0	0	0	0	0	0
Median Family Income 40-50%	0	0	0	0	0	0	0	0	0	0
Median Family Income 50-60%	0	0	0	0	0	0	0	0	0	0
Median Family Income 60-70%	0	0	0	0	0	0	0	0	0	0
Median Family Income 70-80%	0	0	1	250	0	0	0	0	0	0
Median Family Income 80-90%	0	0	0	0	0	0	0	0	0	0
Median Family Income 90-100%	0	0	0	0	0	0	0	0	0	0
Median Family Income 100-110%	0	0	0	0	0	0	0	0	0	0
Median Family Income 110-120%	0	0	0	0	0	0	0	0	0	0
Median Family Income >= 120%	0	0	0	0	0	0	0	0	0	0
Median Family Income Not Known	0	0	0	0	0	0	0	0	0	0
Tract Not Known	0	0	0	0	0	0	0	0	0	0
County Total	0	0	1	250	0	0	0	0	0	0

Loans by County
 Small Farm Loans - Originations
 Institution: COMERICA BANK

Respondent ID: 0000060143
 Agency: FRS - 2
 State: CALIFORNIA (06)

Area Income Characteristics	Loan Amount at Origination <=\$100,000		Loan Amount at Origination >\$100,000 But <=\$250,000		Loan Amount at Origination >\$250,000		Loans to Farms with Gross Annual Revenues <= \$1 Million		Memo Item: Loans by Affiliates	
	Num of Loans	Amount (000s)	Num of Loans	Amount (000s)	Num of Loans	Amount (000s)	Num of Loans	Amount (000s)	Num of Loans	Amount (000s)
SAN LUIS OBISPO COUNTY (079), CA										
MSA 42020										
Outside Assessment Area										
Low Income	0	0	0	0	0	0	0	0	0	0
Moderate Income	0	0	0	0	0	0	0	0	0	0
Middle Income	0	0	1	150	0	0	1	150	0	0
Upper Income	0	0	0	0	0	0	0	0	0	0
Income Not Known	0	0	0	0	0	0	0	0	0	0
Tract Not Known	0	0	0	0	0	0	0	0	0	0
County Total	0	0	1	150	0	0	1	150	0	0
SANTA CRUZ COUNTY (087), CA										
MSA 42100										
Inside AA 0025										
Low Income	0	0	0	0	2	895	0	0	0	0
Moderate Income	0	0	0	0	0	0	0	0	0	0
Middle Income	0	0	1	188	0	0	0	0	0	0
Upper Income	0	0	1	250	0	0	0	0	0	0
Income Not Known	0	0	0	0	0	0	0	0	0	0
Tract Not Known	0	0	0	0	0	0	0	0	0	0
County Total	0	0	2	438	2	895	0	0	0	0
TOTAL INSIDE AA IN STATE	0	0	2	438	3	1,395	1	500	0	0
TOTAL OUTSIDE AA IN STATE	0	0	2	400	0	0	1	150	0	0
STATE TOTAL	0	0	4	838	3	1,395	2	650	0	0

2022 Institution Disclosure Statement - Table 3
Assessment Area/Non-Assessment Area Activity
Small Business Loans
Institution: COMERICA BANK

Respondent ID: 0000060143
Agency: FRS - 2

ASSESSMENT AREA LOANS	Originations		Originations to Businesses with <= \$1 million revenue		Purchases	
	Num of Loans	Amount (000s)	Num of Loans	Amount (000s)	Num of Loans	Amount (000s)
MI - WASHTENAW COUNTY (161) - MSA 11460	131	31,238	46	10,311	0	0
TX - TRAVIS COUNTY (453) - MSA 12420	142	33,167	30	3,381	6	102
TX - WILLIAMSON COUNTY (491) - MSA 12420	28	5,640	10	1,195	8	93
TX - KERR COUNTY (265) - MSA NA	13	2,027	6	1,016	0	0
MI - CALHOUN COUNTY (025) - MSA 12980	54	15,477	19	2,483	0	0
TX - COLLIN COUNTY (085) - MSA 19124	107	30,708	39	9,260	0	0
TX - DALLAS COUNTY (113) - MSA 19124	435	124,210	114	21,941	8	99
TX - DENTON COUNTY (121) - MSA 19124	48	12,427	11	1,440	4	44
TX - ELLIS COUNTY (139) - MSA 19124	5	1,057	3	707	1	11
TX - ROCKWALL COUNTY (397) - MSA 19124	6	1,786	0	0	0	0
TX - TARRANT COUNTY (439) - MSA 23104	117	32,335	34	7,055	9	164
MI - GENESEE COUNTY (049) - MSA 22420	26	7,397	3	437	0	0
FL - BROWARD COUNTY (011) - MSA 22744	26	9,236	8	2,886	13	180
FL - PALM BEACH COUNTY (099) - MSA 48424	46	13,186	20	6,900	4	56
MI - KENT COUNTY (081) - MSA 24340	132	40,688	30	4,836	0	0
MI - OTTAWA COUNTY (139) - MSA 24340	42	13,686	9	2,586	0	0
CA - LOS ANGELES COUNTY (037) - MSA 31084	343	99,394	89	17,908	47	851
CA - ORANGE COUNTY (059) - MSA 11244	143	41,190	32	5,880	16	310
TX - BRAZORIA COUNTY (039) - MSA 26420	14	3,237	6	1,137	1	22
TX - FORT BEND COUNTY (157) - MSA 26420	51	14,283	19	3,315	4	56
TX - GALVESTON COUNTY (167) - MSA 26420	9	1,668	3	88	1	6
TX - HARRIS COUNTY (201) - MSA 26420	489	119,016	163	30,186	58	914
TX - MONTGOMERY COUNTY (339) - MSA 26420	38	11,478	14	2,999	7	115

2022 Institution Disclosure Statement - Table 3
Assessment Area/Non-Assessment Area Activity
Small Business Loans
Institution: COMERICA BANK

Respondent ID: 0000060143
Agency: FRS - 2

ASSESSMENT AREA LOANS	Originations		Originations to Businesses with <= \$1 million revenue		Purchases	
	Num of Loans	Amount (000s)	Num of Loans	Amount (000s)	Num of Loans	Amount (000s)
CA - RIVERSIDE COUNTY (065) - MSA 40140	13	3,642	1	170	43	2,067
CA - SAN BERNARDINO COUNTY (071) - MSA 40140	36	12,346	8	2,156	73	4,100
MI - JACKSON COUNTY (075) - MSA 27100	125	36,201	46	11,285	0	0
MI - KALAMAZOO COUNTY (077) - MSA 28020	51	13,659	15	2,362	0	0
MI - CLINTON COUNTY (037) - MSA 29620	9	1,696	6	571	0	0
MI - EATON COUNTY (045) - MSA 29620	12	4,330	3	598	0	0
MI - INGHAM COUNTY (065) - MSA 29620	49	8,385	20	1,747	0	0
MI - LENAWEЕ COUNTY (091) - MSA NA	15	3,656	6	1,571	0	0
MI - MIDLAND COUNTY (111) - MSA 33220	12	2,071	7	491	0	0
MI - MUSKEGON COUNTY (121) - MSA 34740	53	9,564	15	1,373	0	0
FL - COLLIER COUNTY (021) - MSA 34940	5	807	2	57	0	0
AZ - MARICOPA COUNTY (013) - MSA 38060	108	30,012	40	10,063	1	22
CA - MONTEREY COUNTY (053) - MSA 41500	15	4,653	6	1,413	2	116
TX - BEXAR COUNTY (029) - MSA 41700	64	19,582	18	5,907	7	122
TX - KENDALL COUNTY (259) - MSA 41700	3	1,150	2	900	0	0
CA - SAN DIEGO COUNTY (073) - MSA 41740	103	28,952	31	4,997	25	716
CA - ALAMEDA COUNTY (001) - MSA 36084	95	29,515	19	2,530	27	1,300
CA - CONTRA COSTA COUNTY (013) - MSA 36084	37	11,317	11	1,990	12	650
CA - SAN FRANCISCO COUNTY (075) - MSA 41884	42	14,877	6	2,510	3	56
CA - SAN MATEO COUNTY (081) - MSA 41884	43	8,594	10	1,380	3	173
CA - SANTA CLARA COUNTY (085) - MSA 41940	211	58,026	47	9,450	6	72
CA - SANTA CRUZ COUNTY (087) - MSA 42100	59	12,965	21	3,638	0	0
MI - LAPEER COUNTY (087) - MSA 47664	10	2,683	2	350	0	0

2022 Institution Disclosure Statement - Table 3
Assessment Area/Non-Assessment Area Activity
Small Business Loans
Institution: COMERICA BANK

Respondent ID: 0000060143
Agency: FRS - 2

ASSESSMENT AREA LOANS	Originations		Originations to Businesses with <= \$1 million revenue		Purchases	
	Num of Loans	Amount (000s)	Num of Loans	Amount (000s)	Num of Loans	Amount (000s)
MI - LIVINGSTON COUNTY (093) - MSA 47664	42	10,156	13	2,045	0	0
MI - MACOMB COUNTY (099) - MSA 47664	420	120,797	132	20,465	0	0
MI - OAKLAND COUNTY (125) - MSA 47664	846	214,245	301	53,292	0	0
MI - WAYNE COUNTY (163) - MSA 19804	588	155,979	216	35,373	2	22
CA - VENTURA COUNTY (111) - MSA 37100	19	4,270	3	165	4	190

2022 Institution Disclosure Statement - Table 4
Assessment Area/Non-Assessment Area Activity
Small Farm Loans
Institution: COMERICA BANK

Respondent ID: 0000060143
Agency: FRS - 2

ASSESSMENT AREA LOANS	Originations		Originations to Farms with ≤ \$1 million revenue		Purchases	
	Num of Loans	Amount (000s)	Num of Loans	Amount (000s)	Num of Loans	Amount (000s)
MI - WASHTENAW COUNTY (161) - MSA 11460	2	225	2	225	0	0
TX - KERR COUNTY (265) - MSA NA	1	45	1	45	0	0
MI - JACKSON COUNTY (075) - MSA 27100	3	610	3	610	0	0
MI - KALAMAZOO COUNTY (077) - MSA 28020	1	75	0	0	0	0
MI - LENAWEE COUNTY (091) - MSA NA	2	550	2	550	0	0
MI - MIDLAND COUNTY (111) - MSA 33220	1	50	1	50	0	0
MI - MUSKEGON COUNTY (121) - MSA 34740	1	100	0	0	0	0
AZ - MARICOPA COUNTY (013) - MSA 38060	1	90	0	0	0	0
CA - MONTEREY COUNTY (053) - MSA 41500	1	500	1	500	0	0
CA - SANTA CRUZ COUNTY (087) - MSA 42100	4	1,333	0	0	0	0

2022 Institution Disclosure Statement - Table 5
Community Development/Consortium-Third Party Activity
Institution: COMERICA BANK

PAGE: 1 OF 1

Respondent ID: 000060143
Agency: FRS - 2

Memo Item: Loans by Affiliates

	Num of Loans	Amount (000s)	Num of Loans	Amount (000s)
Community Development Loans				
Originated	455	2,023,438	0	0
Purchased	0	0	0	0
Total	455	2,023,438	0	0
Consortium/Third Party Loans (optional)				
Originated	4,191	2,106		
Purchased	0	0		
Total	4,191	2,106		

2022 Institution Disclosure Statement - Table 6

Assessment Area(s) by Tract

Respondent ID: 0000060143

*** denotes no loans made in specified tracts**

Agency: FRS - 2

Institution: COMERICA BANK

ASSESSMENT AREA - 0009

LOS ANGELES COUNTY (037), CA

MSA: 31084

Median Family Income 20-30%

2243.20* 2244.20* 2421.00* 2426.00*

Median Family Income 30-40%

1012.22* 1200.20* 1201.03* 1902.01* 1917.10* 2051.20 2071.02 2089.02* 2089.04* 2091.03* 2091.05*
2092.02* 2094.03* 2095.10* 2098.10* 2100.10* 2121.02 2214.01* 2240.20 2260.01 2289.00* 2311.00
2318.00* 2362.05* 2375.00* 2422.02* 2431.00* 3022.01 5716.00* 9104.05*

Median Family Income 40-50%

1174.05* 1174.07* 1174.08* 1175.10* 1193.40* 1200.30* 1201.06* 1201.08* 1232.06* 1275.20* 1276.05*
1282.10* 1283.03* 1912.03* 1912.04* 1916.20* 1917.20* 1919.01 1957.10* 1991.20* 1997.00* 2035.00
2044.20* 2060.10* 2060.53* 2060.54* 2071.03* 2083.01 2084.01* 2087.20* 2089.03* 2091.04* 2093.00*
2094.01 2094.02* 2095.20* 2111.22* 2113.20* 2122.02* 2122.04* 2123.04* 2123.05* 2123.06* 2131.00*
2132.01* 2133.20* 2134.01* 2200.00* 2211.10* 2213.02* 2213.03* 2215.00* 2219.00* 2240.10* 2246.00*
2264.10* 2267.02* 2284.20* 2285.00* 2287.10* 2312.10* 2317.10* 2319.02* 2349.01* 2349.02* 2362.04*
2362.06* 2377.20* 2383.20* 2392.01* 2396.02* 2397.01* 2400.10* 2409.02* 2411.20* 2420.00* 2422.01*
2423.00* 2920.01 2941.20* 2948.20* 2962.10* 2962.20* 3107.01* 4027.02 4328.01* 4335.06 4338.04*
4620.02* 4823.04* 5316.04* 5326.06* 5329.00* 5330.02* 5331.03* 5331.05* 5334.02* 5342.02* 5402.01*
5406.00* 5414.01* 5542.04* 5703.05* 5706.03 5730.02* 5733.00* 5753.00* 5758.01* 5758.03* 5763.02*
5764.02* 5764.03* 5769.03* 6002.02* 6003.03* 6003.04* 6012.11* 6015.01* 6017.00* 6025.10* 6028.01*
6037.06* 9008.06* 9105.01* 9203.41*

Median Family Income 50-60%

1042.03* 1047.01* 1047.04* 1064.07* 1175.20* 1201.04* 1201.05* 1201.07* 1221.22* 1224.10* 1235.20*
1241.02* 1242.04* 1243.00* 1253.22* 1271.02* 1272.20* 1276.03* 1279.10* 1281.02* 1282.20* 1283.02*
1343.05* 1345.20 1347.10* 1395.05* 1838.20* 1864.01 1901.02* 1902.02* 1905.20* 1909.01* 1911.20*
1914.10* 1916.10 1918.10* 1926.10* 1926.20* 1977.00 1994.00* 1998.01* 1998.02* 2031.00* 2037.20*
2038.00* 2042.00* 2048.10* 2049.10* 2051.10* 2062.01* 2080.02* 2083.02* 2085.02* 2088.01* 2091.06*
2098.20* 2112.02* 2118.02* 2118.04* 2119.21* 2119.22* 2122.03* 2124.10* 2124.20* 2132.02* 2134.02*

2022 Institution Disclosure Statement - Table 6

Assessment Area(s) by Tract

Respondent ID: 0000060143

*** denotes no loans made in specified tracts**

Agency: FRS - 2

Institution: COMERICA BANK

2181.10*	2181.20*	2188.00*	2190.10*	2199.01*	2201.00*	2211.20*	2212.20*	2214.02*	2226.00*	2242.00*
2243.10*	2264.20*	2267.01*	2270.10*	2281.00	2282.10*	2283.10*	2283.20*	2284.10*	2286.00*	2287.20
2288.00*	2293.00	2294.10	2313.01*	2316.02*	2316.03*	2317.20*	2321.20*	2326.01*	2327.01*	2328.00*
2361.01*	2362.03*	2371.01*	2371.02*	2376.00*	2377.10*	2383.10*	2392.02*	2393.10*	2393.30*	2395.02*
2396.01*	2397.02*	2404.01*	2405.00*	2408.00*	2427.00*	2755.00*	2761.02*	2932.05*	2941.10*	2944.21*
2947.01*	2949.00*	2965.00*	2966.00*	2971.10*	3016.01*	3022.02*	3024.01*	3025.04*	3202.01*	4023.04*
4025.01*	4025.04*	4028.01*	4087.24*	4088.00	4333.05*	4809.02*	4817.12*	4817.14*	4822.01*	4824.03*
5018.03*	5309.02*	5311.02	5313.02*	5315.02*	5316.02*	5320.01*	5328.00*	5330.01	5331.04	5331.08*
5332.01*	5333.00*	5334.01*	5336.03*	5337.01*	5338.03*	5338.04*	5339.01*	5339.02*	5340.01*	5341.01*
5341.02*	5342.03*	5343.02*	5344.05*	5344.06*	5350.02*	5355.01*	5356.03*	5356.07*	5358.04*	5359.01*
5402.02*	5404.00*	5416.03*	5416.04*	5416.06*	5425.02*	5426.01*	5538.02*	5702.03*	5732.01	5751.01*
5751.02	5751.03*	5752.02*	5754.01*	5762.00*	5763.01*	5765.01*	5769.01*	6002.01*	6009.02	6011.00*
6015.02*	6021.03*	6024.04*	6025.05*	9001.02*	9001.03*	9005.10*	9006.02*	9006.06*	9006.09*	9006.10*
9007.01*	9007.03*	9007.04*	9008.04*	9100.02*	9105.02*	9105.04*	9106.02*	9106.06*	9106.07*	9800.17*

Median Family Income 60-70%

1012.21*	1041.05*	1041.08*	1044.04*	1046.10*	1047.03*	1095.00*	1114.02*	1132.38*	1132.39	1134.25*
1153.02*	1172.01*	1175.30*	1193.20*	1193.41*	1200.10*	1218.01*	1219.00*	1221.20*	1221.21*	1222.00
1230.10*	1232.03*	1232.05*	1233.04*	1235.10	1239.01*	1241.03*	1241.04*	1249.02*	1271.03*	1271.04*
1276.04*	1277.12*	1278.05*	1278.06*	1281.01*	1310.21*	1310.22*	1318.01*	1323.01*	1325.02*	1343.06
1345.21*	1345.22*	1903.03*	1904.01*	1905.10*	1912.01*	1913.02*	1925.20*	1927.00*	1956.00*	1990.01*
1992.01*	2012.00*	2014.02*	2015.03*	2032.00*	2033.00*	2036.01*	2036.02*	2044.10*	2046.00*	2048.20*
2060.50	2086.10*	2086.20*	2088.02*	2111.24*	2112.01*	2113.10*	2117.03*	2119.10*	2123.03*	2125.01*
2125.02*	2126.20*	2182.10*	2187.02*	2190.20*	2193.00*	2198.00*	2212.10*	2213.04*	2216.01*	2216.02*
2217.10*	2218.20*	2220.02*	2221.00*	2222.00*	2244.10*	2270.20*	2282.20*	2294.20*	2312.20*	2321.10*
2324.01*	2324.02*	2327.02*	2340.02*	2372.01*	2372.02*	2382.00*	2393.20*	2395.01*	2398.02*	2400.20*
2402.00	2404.02*	2406.00*	2407.00*	2410.01*	2412.01*	2412.02*	2413.00*	2414.00	2430.01*	2673.00*
2696.02*	2772.00	2774.00*	2912.10*	2932.03*	2932.06*	2933.07*	2944.10*	2945.20*	2946.20*	2948.10*
2948.30*	2969.01*	3015.02*	3020.02	3021.04*	3023.02*	3025.03*	3025.05*	4023.03*	4024.05	4025.03*
4026.01*	4028.03*	4028.04	4043.01*	4050.02*	4062.01*	4077.01*	4090.00*	4328.02*	4333.02*	4333.04*

2022 Institution Disclosure Statement - Table 6

Assessment Area(s) by Tract

Respondent ID: 0000060143

*** denotes no loans made in specified tracts**

Agency: FRS - 2

Institution: COMERICA BANK

4333.06*	4334.03*	4335.05*	4336.02*	4339.01*	4340.01*	4809.03*	4814.03*	4817.11*	4822.02*	4823.03*
4824.01*	5018.04*	5301.01*	5303.02*	5304.00*	5308.01*	5309.01*	5310.00*	5312.01*	5312.02*	5313.01*
5317.01*	5319.01*	5321.01*	5323.02	5326.07	5327.00*	5335.01*	5335.04*	5336.02*	5337.02*	5340.02
5342.01*	5343.01*	5344.03*	5344.04*	5345.01*	5348.02*	5348.03*	5348.04*	5350.01*	5351.01*	5351.02*
5352.00*	5355.02*	5355.03*	5356.04*	5356.05*	5357.01*	5358.03*	5360.00*	5402.03*	5405.02*	5415.00*
5416.05*	5418.01*	5418.02*	5421.03*	5421.05*	5421.06*	5432.03	5505.01*	5522.00*	5535.03*	5536.01*
5537.02*	5539.02*	5541.05*	5543.02*	5544.03*	5703.04*	5703.06*	5704.03*	5705.03*	5705.04*	5717.04*
5725.00*	5726.00*	5730.04*	5732.02*	5752.01*	5754.02*	5758.02*	5759.01*	5764.01*	5780.00*	6001.00*
6006.02*	6013.03*	6014.01*	6016.00*	6018.01*	6020.03*	6025.04*	6025.06*	6025.07*	6030.08*	6039.02*
9001.04*	9005.05*	9005.09*	9008.08*	9010.10*	9013.00*	9104.04*	9106.05*	9111.00*	9200.38*	9203.43*
9800.35										

Median Family Income 70-80%

1012.20	1042.04*	1043.21*	1048.21*	1048.22*	1064.08*	1154.03*	1204.00*	1224.20*	1230.20*	1231.03*
1232.04*	1233.03	1234.10*	1234.20*	1236.02*	1241.05*	1242.03*	1272.10*	1278.03*	1278.04	1279.20*
1321.01*	1349.06*	1393.02*	1393.03*	1395.04*	1835.20*	1838.10*	1853.20*	1863.01*	1864.04*	1899.04*
1904.02*	1909.02*	1910.00	1911.10*	1925.10*	1957.20*	1992.02*	1999.00*	2014.01*	2015.04*	2016.01*
2016.02*	2037.10*	2041.20*	2043.00*	2049.20*	2071.01*	2084.02*	2114.10*	2117.04*	2118.03*	2126.10*
2129.00	2133.10	2145.05*	2184.00*	2187.01*	2189.00*	2197.00*	2225.00*	2260.02	2291.00*	2313.02*
2314.00*	2322.00*	2325.00*	2326.02*	2345.02*	2348.00*	2352.02*	2374.01*	2378.00	2398.01*	2411.10*
2430.02*	2696.01*	2702.00	2943.02*	2945.10*	2969.02*	2972.01	3018.01	3019.02*	3020.03*	3021.03*
3025.06*	3105.01	4024.06*	4029.03*	4029.04*	4030.00*	4037.22*	4041.00*	4045.01*	4047.03*	4049.03*
4051.01*	4051.02*	4052.01*	4072.02*	4076.01	4324.01*	4324.02*	4327.00*	4329.01*	4332.00*	4339.03*
4340.03*	4341.00*	4615.02*	4619.01	4622.01*	4623.01*	4803.04*	4811.02*	4814.01*	4816.03*	4816.04*
4823.01*	5004.02*	5014.00*	5015.04*	5042.00	5302.03	5303.01*	5305.00*	5311.01*	5315.03*	5315.04*
5316.03*	5318.00*	5320.02*	5322.00*	5323.03	5325.00*	5332.04*	5334.03*	5336.01*	5337.03	5338.05*
5338.06*	5349.00*	5354.00*	5356.06*	5357.02*	5358.02*	5361.04*	5407.00*	5411.00*	5422.00*	5424.01*
5428.00*	5429.00*	5511.01*	5511.02	5512.01*	5526.02*	5529.00*	5536.02*	5537.01*	5538.01	5541.01*
5551.06*	5552.11	5702.02*	5703.03*	5704.04*	5706.01*	5717.01*	5717.03*	5723.01*	5731.01*	5734.01
5765.03*	5769.04*	6008.02*	6009.12*	6010.02*	6012.12*	6013.02	6019.00*	6020.02*	6021.04	6021.05*

2022 Institution Disclosure Statement - Table 6

Assessment Area(s) by Tract

Respondent ID: 0000060143

*** denotes no loans made in specified tracts**

Agency: FRS - 2

Institution: COMERICA BANK

6024.03*	6025.11*	6025.13*	6029.00*	6030.05	6038.01*	6041.01*	9003.01*	9005.04	9006.07*	9006.08
9007.05	9008.07*	9106.01*	9106.08*	9107.07*	9107.14*	9107.15*	9200.47*	9200.50*	9203.42*	9800.16
Median Family Income 80-90%										
1021.03*	1043.22*	1044.01*	1044.03*	1045.00*	1061.14*	1064.05*	1065.20*	1066.04	1066.48*	1096.03*
1113.04*	1152.04*	1154.01*	1154.04*	1193.10*	1193.42*	1198.02*	1210.20*	1211.01*	1211.02	1212.22*
1242.01*	1253.21*	1254.04*	1276.06*	1277.11	1286.01*	1310.23*	1317.02*	1325.01*	1331.01*	1331.02*
1340.01*	1340.02*	1341.01*	1341.04*	1833.00*	1834.01*	1837.01*	1852.03*	1864.03*	1871.02*	1881.00*
1892.01*	1898.02*	1907.01	1908.02*	1913.01*	1915.00*	1924.20*	1958.02*	1959.01*	1959.03*	1972.00*
1974.20*	1976.00*	1991.10*	2015.01*	2017.00*	2039.00*	2041.10*	2047.00*	2085.01	2087.10*	2111.21*
2114.20*	2121.01*	2127.01*	2172.00	2185.00*	2186.00*	2199.02	2292.00*	2316.01*	2347.00*	2361.02*
2379.00*	2381.00*	2409.01*	2410.02*	2675.03*	2676.00	2699.03*	2751.02*	2911.10*	2912.20*	2946.10*
2976.01*	3012.03*	3017.02	3018.02*	3023.01	3107.04*	3118.01*	3203.00	4017.07*	4020.02*	4023.01*
4042.01*	4042.03*	4045.04*	4047.02*	4048.04*	4048.05*	4048.06*	4071.01*	4073.02*	4075.01*	4081.39*
4081.40*	4082.13*	4086.28*	4087.05*	4301.01*	4309.01*	4310.02*	4311.00	4323.00*	4326.01*	4326.02*
4331.03*	4336.01*	4340.04*	4620.01*	4803.03	4808.04*	4809.01	4810.02*	4811.03*	4812.03	4813.00*
4816.06*	4825.02*	4825.21*	4825.22*	5005.00*	5007.00*	5015.03	5020.03*	5020.05*	5023.03	5024.01*
5025.00	5026.02*	5031.04*	5031.05*	5041.01*	5300.06*	5301.02*	5306.03*	5307.00*	5308.02*	5317.02*
5323.04*	5326.05*	5347.00*	5353.00*	5361.02	5362.02*	5400.00*	5401.02*	5405.01*	5409.01*	5410.03
5414.02*	5417.00*	5424.02*	5425.01*	5426.02*	5427.00*	5431.00	5432.01*	5439.05*	5440.01	5509.01*
5513.00*	5514.01*	5521.00*	5524.00*	5535.02*	5535.04*	5540.02*	5542.03*	5544.04*	5544.05*	5549.00
5552.12*	5702.04*	5704.02*	5705.02*	5706.02*	5715.02	5727.00*	5765.02	5777.00*	6003.02*	6009.11*
6018.02*	6031.01*	6033.01*	6037.05*	6039.01*	6040.01	6042.00*	6099.00*	6506.04*	7018.02*	9005.01*
9005.06*	9005.08*	9006.11*	9012.09*	9107.06*	9107.13*	9107.18*	9107.19*	9107.20*	9107.21	9110.01*
Median Family Income 90-100%										
1031.02*	1041.24*	1042.01	1046.20*	1048.24*	1070.20*	1133.23*	1134.26*	1152.03*	1199.00*	1203.00*
1216.00*	1233.01	1253.10*	1274.00	1313.00*	1323.02*	1327.00*	1341.03*	1395.06*	1433.01*	1832.20*
1834.02*	1836.20*	1852.02*	1853.10*	1872.00*	1899.05*	1899.06*	1899.07*	1903.02*	1914.20*	1918.20*
1958.03*	1975.00	2011.20*	2013.01*	2128.00*	2164.02*	2182.20*	2220.01*	2323.00*	2343.02*	2352.01*
2374.02*	2380.00*	2722.01*	2722.02*	2766.05*	2766.06*	2911.20*	2911.30*	2942.00*	2971.20*	2972.02*

2022 Institution Disclosure Statement - Table 6

Assessment Area(s) by Tract

Respondent ID: 0000060143

*** denotes no loans made in specified tracts**

Agency: FRS - 2

Institution: COMERICA BANK

Median Family Income 110-120%

1021.05*	1064.03*	1091.00*	1096.04	1112.05*	1133.03	1134.23*	1173.03	1190.03*	1190.04*	1192.01*
1192.02*	1210.10*	1212.10*	1212.21*	1238.00*	1251.01*	1252.00*	1284.00	1349.01*	1349.04*	1392.00*
1814.00*	1831.03*	1851.01*	1871.01*	1895.02*	1898.01	1899.03*	1920.01*	2115.00*	2117.01*	2195.00*
2343.01*	2345.01*	2384.00*	2652.03	2701.01*	2718.04*	2719.02*	2932.04*	2933.01*	2933.02*	2975.02*
3102.02*	4006.03*	4012.03*	4013.11*	4015.00*	4026.02*	4033.18*	4033.23*	4033.28*	4036.01*	4039.01*
4040.00*	4046.00*	4054.00*	4058.00*	4067.02*	4074.00*	4075.02*	4078.02*	4080.04*	4081.33*	4085.04*
4086.26*	4307.24*	4308.01*	4308.03*	4309.02*	4315.02*	4320.02*	4616.00*	4621.00*	4800.12*	4801.01*
4803.02*	4806.01*	4821.02*	4827.01*	4828.01*	5004.03	5004.04*	5028.01*	5032.02*	5037.02*	5038.01*
5412.00*	5436.01*	5436.03*	5436.06*	5437.05*	5438.04*	5439.03*	5506.02*	5510.01*	5515.02*	5518.01*
5520.01*	5530.00*	5542.01*	5545.21	5548.02*	5550.02*	5551.07*	5553.00*	5712.02*	5722.02*	5749.02*
5766.01*	5766.02*	5779.00	6005.01*	6006.01*	6007.03*	6022.02*	6024.02	6027.00*	6032.00*	6034.00
6035.00*	6041.02*	6506.03*	6506.06*	6511.02*	6700.01*	7004.00	7028.02*	9010.11*	9011.02*	9012.14*
9102.17*	9103.02*	9107.17*	9200.29*	9200.31*	9200.48*	9201.06	9203.40*			

Median Family Income >= 120%

1011.22*	1013.00*	1014.00	1021.04*	1031.01*	1032.01*	1032.02*	1033.00*	1034.01*	1034.02	1041.03*
1060.10*	1061.11*	1061.12*	1061.13*	1064.06*	1065.10*	1066.03*	1066.41*	1066.42*	1066.43*	1066.45*
1066.46*	1066.49*	1081.01*	1081.02*	1081.03*	1081.04*	1082.02*	1082.03*	1082.04*	1092.00*	1093.00*
1094.00*	1096.01*	1097.00*	1098.00*	1111.00*	1112.01*	1112.02*	1112.04*	1112.06*	1113.03*	1114.01*
1131.01*	1131.02*	1132.11*	1132.12*	1132.13*	1132.31*	1132.32*	1132.35*	1132.37	1133.01*	1133.22*
1134.24*	1134.28*	1151.01*	1151.04*	1153.01*	1171.01*	1172.02*	1173.01*	1173.02*	1174.04*	1197.00*
1198.01*	1240.00*	1244.00*	1245.00*	1247.00	1251.02*	1254.02*	1254.03*	1255.01*	1255.02*	1256.00*
1285.00*	1286.02*	1287.03*	1287.04*	1288.02*	1289.10*	1310.24*	1311.00*	1312.00*	1319.00*	1320.01*
1343.02*	1343.03*	1343.04*	1344.21*	1344.22*	1344.23*	1344.24*	1348.01*	1349.05*	1349.07*	1351.02*
1351.11*	1351.13*	1352.01*	1352.02*	1352.04*	1352.05*	1370.00*	1371.04*	1372.02*	1372.03*	1373.01*
1373.02*	1374.01*	1374.02*	1375.01*	1375.02	1375.04*	1380.00*	1390.01*	1393.01*	1394.02*	1395.02*
1396.00*	1397.01	1397.03*	1397.04*	1397.05	1398.01*	1398.02*	1411.02*	1412.01*	1412.02*	1413.04*
1413.05*	1413.06*	1414.00	1415.00*	1416.00*	1417.00*	1431.01*	1431.02*	1432.00*	1433.02*	1434.01*
1434.02*	1435.00*	1436.02*	1436.03*	1436.05*	1436.06*	1437.00	1438.01*	1438.02*	1439.01*	1439.02*

2022 Institution Disclosure Statement - Table 6

Assessment Area(s) by Tract

Respondent ID: 0000060143

*** denotes no loans made in specified tracts**

Agency: FRS - 2

Institution: COMERICA BANK

1810.00*	1813.00*	1815.00*	1816.00*	1831.04*	1832.21*	1832.22*	1837.02*	1851.02*	1852.04*	1861.00*
1862.01*	1862.02*	1862.03*	1863.02*	1873.00*	1882.01*	1882.02*	1883.00*	1891.01*	1891.02*	1892.02*
1893.00*	1894.00*	1895.01*	1896.00*	1897.03*	1897.04	1901.01*	1920.02	1923.00	1924.10*	1941.01*
1941.02*	1942.00*	1943.00*	1944.01*	1944.02*	1945.00*	1951.00*	1952.01*	1952.02*	1954.00*	1955.00*
1959.02*	1973.00*	1974.10*	1993.00*	2013.02*	2060.51	2060.52*	2073.04*	2073.05	2074.00*	2075.01*
2077.11	2079.01*	2079.02*	2092.01*	2110.00	2127.02	2140.00	2141.00*	2144.00*	2145.01*	2145.03*
2145.04*	2146.00*	2147.00*	2148.00*	2149.02*	2149.03*	2149.04*	2151.02*	2161.00*	2162.01*	2162.02*
2163.01	2163.02	2167.00*	2168.00*	2169.01*	2169.02*	2170.01*	2170.02*	2171.02*	2247.01*	2340.01
2342.00	2351.00*	2360.01*	2364.00*	2611.02*	2611.03*	2611.04*	2612.00*	2621.00*	2622.00*	2623.01
2623.02*	2623.03*	2624.00	2625.01*	2626.01*	2626.04*	2627.04*	2627.06*	2628.02*	2640.00*	2641.02*
2641.03	2643.03*	2643.04*	2643.05*	2643.06	2651.00*	2652.01*	2653.07*	2654.10*	2654.20	2655.22
2655.23*	2655.24*	2656.01*	2656.02*	2657.01	2657.02*	2671.01*	2671.02*	2672.01*	2672.02*	2674.04*
2674.05	2674.06*	2675.04*	2677.00*	2678.00	2679.01	2679.02*	2690.00*	2691.00*	2693.00*	2695.00
2697.00*	2698.00*	2699.05	2699.06*	2699.07*	2699.08*	2703.00*	2711.00*	2712.00*	2713.00*	2714.00
2715.00*	2716.00*	2717.03*	2717.04*	2719.01*	2721.00*	2723.01*	2731.00*	2732.00*	2734.03*	2735.02*
2736.00*	2737.00*	2738.00*	2739.02*	2741.00*	2742.02*	2751.01*	2752.00*	2753.11*	2753.12*	2754.00*
2756.03*	2756.04*	2756.05	2760.00*	2761.01*	2764.00*	2765.00*	2766.01*	2766.07*	2766.08*	2770.00*
2771.00*	2780.01	2781.02*	2913.00*	2920.02*	2933.06*	2951.03*	2963.00*	2964.01*	2964.02*	2970.01*
2970.02*	2973.00*	2974.00*	2975.01*	2976.02*	3001.00*	3002.00*	3003.01*	3004.00*	3005.01*	3005.03
3006.01*	3006.02*	3007.01*	3007.02*	3008.00*	3009.01*	3009.02*	3010.00*	3011.00*	3012.04	3012.05*
3013.00*	3014.00*	3015.01*	3021.02*	3101.00*	3102.01*	3103.00*	3104.00*	3106.02	3108.00	3109.00
3110.00*	3111.00*	3113.00*	3114.00*	3115.00*	3116.02*	3117.00*	4002.05*	4002.06*	4002.07*	4002.08*
4002.09*	4003.04*	4004.02*	4004.03	4004.04*	4005.01*	4006.05*	4008.01*	4010.01*	4010.02*	4012.01*
4012.02*	4013.03*	4013.04*	4013.12*	4016.01*	4016.02*	4017.05*	4018.01*	4018.02*	4019.01*	4019.02*
4020.01*	4033.05*	4033.16*	4033.17*	4033.19*	4033.20*	4033.21*	4033.24*	4033.25*	4033.27	4034.01*
4034.02*	4034.03*	4034.04*	4034.07*	4034.08*	4034.09*	4035.00*	4037.02*	4037.03*	4039.02*	4056.00*
4057.01*	4061.01	4063.00*	4064.13*	4065.00*	4066.01*	4067.01*	4068.01*	4078.01*	4079.01*	4080.03*
4080.05*	4081.34*	4081.36*	4083.02*	4083.03*	4084.02	4085.03*	4085.05*	4086.24*	4086.25*	4086.27*
4086.29*	4087.03*	4087.07*	4087.22*	4089.00*	4300.03*	4300.04*	4300.05*	4302.00*	4303.01*	4303.02*

2022 Institution Disclosure Statement - Table 6

Assessment Area(s) by Tract

Respondent ID: 0000060143

*** denotes no loans made in specified tracts**

Agency: FRS - 2

Institution: COMERICA BANK

4304.00*	4305.01*	4305.02*	4306.00*	4307.01*	4307.21*	4308.02*	4310.03*	4312.00*	4313.00*	4314.00*
4316.00*	4317.01*	4318.00*	4320.01*	4321.01*	4321.02	4600.01*	4600.02*	4601.01*	4602.00	4603.01*
4604.01*	4605.01*	4605.02*	4606.01*	4607.00*	4608.00*	4610.00*	4611.00*	4612.00*	4613.00*	4614.00*
4617.00*	4624.00*	4625.00*	4626.00*	4627.00*	4629.00*	4630.00*	4631.03	4632.00*	4633.00*	4634.00*
4635.00*	4636.01	4636.02*	4637.00*	4638.00*	4639.00*	4640.00*	4641.01*	4641.02*	4642.00*	4800.02*
4800.11*	4801.02*	4802.01*	4802.02*	4804.00*	4805.00*	4806.02*	4807.02*	4807.03*	4807.04*	4808.03*
4818.00*	4819.01*	4820.01*	4827.02*	5001.00*	5002.02*	5002.03*	5002.04*	5003.00*	5010.02*	5012.00*
5015.01*	5017.00*	5026.03*	5026.04*	5029.01*	5032.01*	5033.01*	5034.01*	5034.02*	5035.02*	5036.01*
5036.02*	5037.04*	5037.05*	5038.02*	5039.01*	5039.02	5040.01*	5040.02*	5300.05*	5433.04*	5433.21
5433.22*	5434.00*	5435.02*	5436.05*	5436.07*	5437.01*	5437.03*	5437.04*	5501.01*	5505.02*	5507.00*
5510.02*	5532.01*	5532.02*	5545.11*	5545.12*	5545.13*	5545.14*	5545.15*	5545.16*	5545.17*	5545.18*
5545.19*	5545.22*	5552.02*	5700.01*	5700.02*	5700.03*	5707.01*	5707.03*	5708.00*	5709.01*	5709.02*
5710.00*	5711.01*	5711.02*	5712.01*	5713.00*	5714.00*	5718.00*	5719.00*	5720.01	5734.02*	5734.03*
5736.01*	5737.00*	5738.00*	5739.02*	5740.00*	5741.00*	5742.01*	5742.02*	5743.00*	5744.00*	5745.00*
5746.02*	5748.00*	5749.01*	5760.01	5767.00*	5771.00*	5772.00*	5773.00*	5774.00*	5775.01*	5775.04*
5776.02*	5776.04	5776.05*	5776.06*	5778.00*	5990.00*	6007.02	6008.01*	6010.01*	6022.01*	6023.01*
6023.02	6037.02*	6037.03*	6200.01*	6200.02	6201.01*	6201.02	6202.01*	6203.01*	6203.03	6203.05*
6204.00	6205.01	6205.21*	6205.22*	6206.01*	6206.02	6207.01	6207.03*	6207.04*	6208.01*	6208.02*
6209.01	6209.04*	6210.01*	6210.05*	6211.02*	6211.04*	6212.01*	6212.04*	6213.01	6213.24*	6213.26*
6214.00	6500.01*	6500.04*	6501.01*	6501.02*	6502.00*	6503.00	6504.01	6505.01*	6505.02*	6506.05
6506.07*	6507.01	6507.02*	6508.01*	6508.02*	6509.01	6509.03	6509.04*	6510.01*	6510.02*	6511.01*
6512.01*	6512.21*	6512.22*	6513.02*	6513.04	6514.01*	6514.02*	6700.02*	6700.03	6701.01*	6702.01*
6702.02*	6703.24*	6703.26*	6703.28*	6704.05*	6704.06*	6704.07*	6704.13*	6704.16*	6704.17*	6704.18*
6705.00*	6706.03*	6706.04*	6707.01*	6707.02*	7001.01*	7003.00	7005.01	7005.02*	7006.00*	7007.00*
7008.01	7008.02*	7009.01*	7009.02*	7010.00*	7012.01*	7012.02*	7013.02*	7013.04*	7014.02*	7015.01*
7015.02	7016.01*	7016.02	7019.02	7020.02*	7021.02*	7022.01*	7022.02	7023.00*	7024.00	7025.01*
7025.02*	7026.00*	7027.00*	7028.01*	7028.03	7029.00	7030.02*	7030.03	7031.00*	7032.00*	8001.01*
8001.03*	8001.04*	8002.02*	8002.04*	8002.05*	8002.06*	8003.24*	8003.25	8003.28*	8003.33	8003.34*
8003.35*	8003.36*	8003.37	8003.38	8004.06*	8004.10*	8004.11*	8004.12*	8005.04*	8005.06*	9010.12*

2022 Institution Disclosure Statement - Table 6

Assessment Area(s) by Tract

Respondent ID: 0000060143

*** denotes no loans made in specified tracts**

Agency: FRS - 2

Institution: COMERICA BANK

9010.13* 9010.14* 9012.15* 9012.16* 9012.17* 9012.18* 9102.10* 9102.11* 9102.12* 9102.13* 9102.14*
9102.16* 9103.01* 9108.04* 9108.07* 9108.08* 9108.09* 9108.10* 9108.14* 9108.15* 9200.13* 9200.15*
9200.16* 9200.17* 9200.18* 9200.20* 9200.28* 9200.30* 9200.34* 9200.39* 9200.40* 9200.42* 9200.43*
9200.44* 9200.45* 9200.49* 9201.02* 9201.04* 9201.09* 9201.10* 9201.11* 9201.12* 9201.14* 9201.15
9201.16* 9201.18* 9201.19* 9201.20* 9201.21 9203.03* 9203.12* 9203.13* 9203.14* 9203.26* 9203.28*
9203.29* 9203.30* 9203.31* 9203.32* 9203.34* 9203.38* 9203.39* 9304.00* 9800.19* 9800.24*

Median Family Income Not Known

1134.27* 1151.03* 1351.16* 1897.02* 1907.02* 1908.01* 1919.02* 1958.04* 2062.02* 2063.01* 2063.02*
2063.03* 2073.03 2073.06* 2073.07* 2073.08* 2075.02 2077.12 2080.01* 2151.01* 2164.01* 2171.01*
2218.10* 2227.00* 2247.02* 2319.01* 2403.01* 2403.02* 2652.04 2653.01* 2653.03* 2653.04* 2653.06*
2733.00* 2734.04* 2753.13* 3107.05* 4024.04 5781.00* 5991.00* 7001.02 7002.00* 7017.02* 9010.03*
9202.00* 9800.01* 9800.02* 9800.03* 9800.04* 9800.05* 9800.06* 9800.07 9800.08 9800.09* 9800.10*
9800.11 9800.12* 9800.13 9800.14* 9800.15* 9800.18* 9800.20* 9800.21* 9800.22* 9800.23* 9800.26*
9800.28* 9800.30* 9800.31* 9800.33 9800.34 9800.37* 9800.38* 9800.39 9901.00* 9902.00* 9903.00*

ORANGE COUNTY (059), CA

MSA: 11244

Median Family Income 30-40%

0117.20 0745.01* 0750.02 0750.03* 0998.02*

Median Family Income 40-50%

0116.01* 0636.05 0744.03 0744.05* 0744.07* 0748.05* 0749.02* 0750.04* 0869.01* 0871.06* 0873.01*
0874.05* 0875.04 0996.01*

Median Family Income 50-60%

0014.04 0018.01 0018.02* 0115.04* 0116.02 0423.40* 0525.34* 0626.11* 0626.22 0637.01* 0637.02*
0638.08* 0744.08* 0745.02* 0746.02* 0748.01* 0748.02* 0748.06* 0749.01 0752.01* 0755.14* 0865.02*
0866.01* 0866.02* 0867.02 0871.01* 0874.03* 0874.04* 0875.03* 0875.05* 0876.01* 0878.03* 0878.06*
0881.07* 0882.01* 0884.02 0888.01* 0888.02* 0889.04 0889.05* 0891.04 0891.05* 0891.06* 0992.49*
0995.09* 0995.10* 0997.01* 0998.03* 0999.04* 1105.00 1106.03* 1106.06*

Median Family Income 60-70%

0012.01 0013.04* 0114.03* 0117.11* 0626.25* 0626.27* 0626.46* 0626.48* 0636.04 0638.07* 0740.06

2022 Institution Disclosure Statement - Table 6

Assessment Area(s) by Tract

Respondent ID: 0000060143

*** denotes no loans made in specified tracts**

Agency: FRS - 2

Institution: COMERICA BANK

0741.06 0744.06* 0747.01* 0751.00* 0755.17 0759.02 0760.01 0761.02 0761.03* 0762.04* 0864.05*
 0864.06* 0865.01* 0868.03* 0869.03* 0870.01* 0871.02* 0871.05* 0873.02* 0878.05* 0883.01* 0885.02*
 0887.01* 0889.01* 0889.03* 0890.01* 0890.03* 0890.04* 0992.02 0992.12* 0992.22* 0992.23* 0992.47*
 0992.48* 0994.02 0994.10* 0994.11 0995.02* 0997.02* 0998.01* 0999.03* 1102.01* 1102.02* 1106.07*

Median Family Income 70-80%

0011.03* 0012.02* 0013.03* 0014.01* 0015.04 0110.00* 0115.02* 0117.12* 0117.14 0320.14* 0423.13*
 0525.05* 0525.35* 0626.26* 0626.47 0626.49* 0740.05 0741.08* 0741.09* 0742.00* 0743.00* 0748.03*
 0753.01* 0753.02 0754.03 0754.05* 0755.13* 0758.11* 0758.12* 0863.01* 0863.04* 0863.06* 0864.04*
 0864.07* 0870.02* 0871.03* 0876.02* 0877.03* 0878.01* 0878.02* 0879.01 0880.01* 0880.02* 0881.01
 0881.04* 0881.06* 0884.03* 0885.01* 0886.01* 0886.02* 0889.02* 0992.04* 0992.24* 0995.08* 1101.10*

Median Family Income 80-90%

0011.02* 0013.01* 0014.02* 0019.02* 0117.08* 0117.21* 0218.26 0320.22* 0421.07* 0421.08* 0421.09
 0421.15* 0423.31* 0525.18 0525.19* 0639.04* 0639.06* 0639.08 0740.03 0740.04* 0741.02* 0741.10*
 0747.02* 0752.02* 0755.05* 0755.07* 0755.12* 0755.16 0758.06 0761.05* 0863.03 0867.01* 0868.01*
 0868.02* 0869.02 0872.00 0877.04* 0879.02* 0881.05* 0882.03* 0887.02* 0891.02 0992.03* 0992.27*
 0992.29* 0992.41 0992.51* 0993.05* 0999.02* 1100.14* 1101.04*

Median Family Income 90-100%

0011.01* 0015.03* 0015.06* 0017.05 0019.01* 0019.03 0111.01* 0113.00* 0115.03* 0117.07* 0218.21
 0219.13* 0320.13 0320.28 0320.51* 0423.12 0423.20* 0423.34* 0524.25* 0524.33* 0524.35* 0525.21*
 0626.05* 0626.28* 0626.52* 0631.01 0632.01* 0639.05* 0639.09 0741.03* 0741.07* 0741.11* 0746.01*
 0754.01* 0754.04* 0758.05* 0758.15* 0758.16* 0761.04* 0762.02* 0762.05* 0762.06* 0864.02* 0877.01*
 0882.02* 0883.02* 0884.01* 0891.07* 0992.14* 0992.34* 0992.40* 0992.42* 0993.06* 0994.06* 0994.12*
 0997.03 0999.05* 1101.11* 1101.15 1103.03* 1104.02* 1106.04*

Median Family Income 100-110%

0015.07* 0017.08* 0117.22 0218.07* 0218.17* 0219.03* 0320.11* 0320.47* 0320.54* 0422.01* 0423.27*
 0423.30 0423.41* 0524.24* 0626.30* 0626.36* 0626.37* 0626.40* 0631.02* 0633.01* 0636.03* 0638.03*
 0638.06* 0755.04 0759.01 0762.08* 0863.05* 0992.25* 0992.30* 0992.35* 0992.43* 0992.50* 0994.05*
 0994.16* 0994.17* 0994.18 0996.02* 0996.04* 1100.05* 1101.06* 1101.08 1101.13 1101.14* 1101.17*
 1102.03* 1103.01* 1103.02* 1104.01*

Median Family Income 110-120%

2022 Institution Disclosure Statement - Table 6

Assessment Area(s) by Tract

Respondent ID: 0000060143

*** denotes no loans made in specified tracts**

Agency: FRS - 2

Institution: COMERICA BANK

0015.01 0111.02* 0112.00* 0114.01* 0114.02* 0117.15* 0117.17* 0218.10* 0218.16* 0218.25* 0219.14*
0320.27* 0320.29* 0320.30* 0320.33* 0320.55* 0421.14* 0423.07* 0423.11* 0423.15* 0423.29* 0423.39*
0524.10 0524.11* 0524.16* 0524.29* 0524.39 0525.02 0525.14* 0525.20* 0525.23* 0525.24 0525.26*
0525.30* 0525.32* 0626.38* 0626.41* 0635.00 0636.01* 0638.02* 0639.02* 0639.03* 0639.10 0755.06*
0755.18* 0874.01* 0992.16* 0992.20* 0992.26* 0992.32* 0993.07* 1101.09* 1103.04* 1106.05*

Median Family Income >= 120%

0014.03* 0015.05* 0016.02* 0016.03* 0016.04* 0017.04* 0017.06* 0017.09* 0017.10* 0117.09* 0117.10*
0117.16* 0117.18* 0218.02 0218.09* 0218.12* 0218.14* 0218.20* 0218.22* 0218.23* 0218.24* 0218.27*
0218.28* 0218.29* 0218.30* 0218.31* 0218.32* 0219.05* 0219.12* 0219.15* 0219.16* 0219.17* 0219.18*
0219.19* 0219.20* 0219.21* 0219.22* 0219.23 0219.24* 0320.02* 0320.03* 0320.12* 0320.15* 0320.20*
0320.31* 0320.32* 0320.34* 0320.35* 0320.36 0320.37* 0320.38* 0320.39* 0320.40* 0320.41* 0320.42*
0320.43 0320.44* 0320.45* 0320.46* 0320.48* 0320.49* 0320.50* 0320.53 0320.57* 0320.58* 0320.59*
0320.61 0320.62* 0320.63* 0320.64* 0320.65* 0320.66* 0421.06* 0421.11* 0421.12* 0421.13* 0421.16*
0422.03* 0422.05* 0422.06* 0423.05* 0423.17* 0423.19* 0423.23* 0423.24* 0423.25* 0423.26* 0423.28*
0423.32* 0423.33* 0423.35* 0423.36* 0423.37* 0423.38* 0524.08 0524.15* 0524.17* 0524.19* 0524.21*
0524.22 0524.23 0524.27* 0524.28* 0524.30* 0524.31* 0524.32* 0524.34* 0524.36* 0524.37* 0524.38*
0525.06* 0525.11* 0525.13* 0525.22* 0525.27* 0525.28* 0525.29* 0525.31* 0525.33 0626.10 0626.14
0626.19* 0626.20 0626.29* 0626.31 0626.32* 0626.33* 0626.34* 0626.35* 0626.39* 0626.42* 0626.43*
0626.45* 0626.50* 0626.51* 0626.53 0626.54* 0626.55* 0626.56* 0626.57* 0626.58* 0627.01* 0627.02*
0628.00* 0629.00* 0630.04* 0630.05* 0630.06* 0630.07* 0630.08 0630.09 0630.10* 0631.03* 0632.02*
0633.02* 0634.00* 0638.05* 0753.03* 0756.03* 0756.04* 0756.05* 0756.06* 0756.07* 0757.01* 0757.02*
0757.03* 0758.07* 0758.08* 0758.09* 0758.10* 0758.13* 0758.14* 0760.02* 0762.01* 0992.15* 0992.17*
0992.31* 0992.33* 0992.37* 0992.38* 0992.39* 0992.44* 0992.45* 0992.46 0993.08* 0993.09* 0993.11*
0994.04* 0994.07* 0994.08* 0994.15* 0994.19* 0995.04* 0995.06* 0995.11* 0995.12* 0995.13* 0995.14*
0996.03 0996.05* 0999.06 1100.01* 1100.03* 1100.04* 1100.06* 1100.07* 1100.08* 1100.10* 1100.11*
1100.12* 1100.15 1101.02* 1101.16* 1101.18*

Median Family Income Not Known

0218.13 0993.10* 9800.00* 9901.00*

ASSESSMENT AREA - 0011

2022 Institution Disclosure Statement - Table 6

Assessment Area(s) by Tract

Respondent ID: 0000060143

*** denotes no loans made in specified tracts**

Agency: FRS - 2

Institution: COMERICA BANK

RIVERSIDE COUNTY (065), CA

MSA: 40140

Median Family Income 20-30%

0495.02*

Median Family Income 30-40%

0435.21 0456.12* 0456.18* 0456.19* 0457.04* 0461.02*

Median Family Income 40-50%

0305.03* 0402.03* 0411.01 0416.01* 0424.05 0433.08* 0434.05* 0435.05* 0445.15* 0449.07* 0449.34*
0457.08*

Median Family Income 50-60%

0402.04 0403.04* 0422.09* 0425.05* 0425.16* 0425.19* 0427.11* 0433.09* 0433.13* 0434.01 0434.03*
0434.04 0435.03* 0435.19* 0435.23* 0436.01* 0436.02 0440.00* 0441.02* 0442.00* 0445.07* 0445.10*
0445.21* 0445.23* 0446.05 0447.02* 0449.33* 0452.07* 0453.03* 0455.02* 0456.10* 0456.11* 0457.03*
0457.06* 0457.09* 0462.00* 0465.02 0467.00* 0469.00* 0470.00* 0472.01*

Median Family Income 60-70%

0305.02* 0316.01* 0406.05* 0417.03* 0422.10* 0425.10* 0425.11* 0425.14* 0425.15* 0425.21* 0427.50*
0428.02* 0429.08* 0430.06 0433.10* 0433.14* 0435.13* 0441.01* 0441.03* 0443.00* 0445.09* 0445.24*
0447.01* 0449.26* 0451.18* 0451.26* 0452.09* 0455.01* 0457.07* 0472.02*

Median Family Income 70-80%

0303.00 0304.00* 0305.01* 0313.00* 0314.01* 0316.02* 0403.05* 0408.14* 0409.03* 0414.07* 0414.08
0414.10* 0414.11* 0415.00 0416.02* 0417.04* 0419.05* 0420.10 0424.04* 0425.08* 0425.09* 0425.12*
0425.18* 0425.20* 0425.23* 0426.28* 0426.31* 0427.19* 0427.20* 0427.40* 0429.02* 0429.03* 0429.06*
0430.01* 0430.03* 0432.20* 0433.06* 0433.07* 0433.16* 0435.18* 0435.22* 0437.03* 0445.16* 0449.16*
0449.19* 0451.20* 0451.27* 0452.17* 0453.02* 0464.02* 0489.02* 0513.01* 0514.02* 9401.00* 9404.00*
9410.01* 9411.00*

Median Family Income 80-90%

0301.01* 0309.00* 0310.02* 0314.02* 0402.02* 0405.03* 0406.06* 0410.01 0410.04* 0411.02* 0412.02*
0413.02* 0414.05* 0423.00* 0424.07* 0425.13* 0425.17* 0426.32* 0427.09* 0427.17* 0427.23* 0427.30*
0427.41* 0427.45* 0427.47* 0428.01* 0429.05* 0429.07* 0430.05* 0433.11* 0433.12* 0433.19* 0435.06

2022 Institution Disclosure Statement - Table 6

Assessment Area(s) by Tract

Respondent ID: 0000060143

*** denotes no loans made in specified tracts**

Agency: FRS - 2

Institution: COMERICA BANK

0435.09* 0437.01* 0437.02* 0438.12* 0438.13* 0445.05* 0445.18* 0445.20* 0449.11* 0449.24* 0449.30*
0450.00 0451.17* 0452.12* 0464.03* 0489.01* 0491.01* 0513.02* 9414.00* 9415.00*

Median Family Income 90-100%

0307.00 0311.00* 0315.04 0317.01* 0317.02* 0404.03* 0408.08* 0408.09 0408.21 0412.03* 0413.01
0414.06 0414.12 0418.09 0418.13* 0419.06* 0422.06 0422.12* 0424.02 0424.09* 0424.11* 0425.22*
0426.26* 0426.29* 0427.46* 0427.51* 0427.52* 0432.10* 0432.16* 0432.29* 0432.66* 0435.12* 0435.17
0438.07* 0438.24 0439.00* 0444.03* 0448.04* 0449.31 0451.10* 0451.19* 0452.13* 0452.22* 0456.15*
0459.00* 0461.01 0464.04* 0468.00* 0488.00* 0494.00* 0495.01* 0498.00* 0505.01* 0512.00 9407.00*
9413.00*

Median Family Income 100-110%

0301.03* 0302.00* 0308.00* 0310.01* 0315.01* 0317.03* 0317.04 0401.01* 0401.02* 0402.01* 0403.03
0404.02* 0405.01 0405.02 0410.02* 0417.02* 0420.09* 0424.06* 0424.10* 0425.07* 0426.21* 0426.25*
0426.27* 0427.08* 0427.31* 0430.10* 0432.28* 0432.79* 0433.04* 0438.21* 0441.04* 0448.06* 0448.07*
0449.25* 0449.29* 0451.16* 0452.16* 0452.24* 0452.26* 0452.33* 0453.06* 0464.01* 0464.05* 0504.02*
0511.00*

Median Family Income 110-120%

0301.04* 0312.00* 0409.01* 0412.01 0414.04* 0418.05* 0426.23* 0426.24* 0426.30* 0427.32* 0427.42*
0430.08* 0432.06* 0432.07* 0432.56* 0432.71* 0432.74* 0433.15* 0435.20* 0438.02* 0438.18* 0444.05*
0444.06* 0444.07* 0445.17* 0446.04* 0448.05* 0449.27* 0451.09* 0452.28* 0461.03* 0491.02* 0503.01*
0509.01* 0514.01* 9409.00*

Median Family Income >= 120%

0306.02* 0306.03* 0306.04* 0306.05* 0315.03* 0403.02* 0404.04 0404.05* 0406.03* 0406.04* 0406.09
0406.11* 0406.16 0406.17* 0406.18* 0406.19* 0406.20* 0406.21 0406.22* 0407.01* 0407.02* 0407.03*
0408.06* 0408.07* 0408.12* 0408.13* 0408.15* 0408.16 0409.02 0409.04* 0410.03* 0414.03* 0414.13*
0414.14* 0418.03* 0418.04* 0418.06* 0418.07* 0418.08* 0418.10* 0418.12* 0419.04* 0419.09* 0419.10
0419.12 0419.13* 0419.14* 0419.15* 0420.03* 0420.04* 0420.05* 0420.07* 0420.08* 0420.12* 0420.15*
0420.16* 0420.17* 0420.18* 0422.07* 0422.08* 0422.13* 0422.14* 0422.17* 0424.01* 0424.03* 0424.08*
0424.12* 0426.22* 0427.14* 0427.16* 0427.24* 0427.26* 0427.28* 0427.33* 0427.37* 0427.38* 0427.39*
0427.43* 0427.44* 0427.48* 0427.49* 0430.07* 0430.09* 0432.01* 0432.02* 0432.03* 0432.04* 0432.05*

2022 Institution Disclosure Statement - Table 6

Assessment Area(s) by Tract

Respondent ID: 0000060143

*** denotes no loans made in specified tracts**

Agency: FRS - 2

Institution: COMERICA BANK

0432.08* 0432.09* 0432.11* 0432.17* 0432.18* 0432.22* 0432.27* 0432.35 0432.46* 0432.48* 0432.52
0432.54* 0432.62* 0432.64* 0432.65* 0432.67* 0432.70 0432.72* 0432.76* 0432.78* 0432.92* 0432.93*
0432.94* 0432.95* 0432.96 0432.97* 0432.98* 0433.18* 0435.24* 0438.09* 0438.10* 0438.20* 0438.22*
0438.23* 0444.04* 0446.02* 0446.06* 0449.04* 0449.17* 0449.18* 0449.21* 0449.22* 0449.23* 0449.28*
0449.32* 0451.03* 0451.14* 0451.15* 0451.22* 0451.23* 0451.24* 0451.25* 0451.28* 0452.14* 0452.34*
0452.35* 0453.05* 0456.06* 0456.13* 0456.14* 0456.17* 0466.01* 0466.02* 0479.01* 0479.02* 0481.00*
0482.00* 0483.00* 0487.00* 0490.01* 0490.02* 0496.00* 0497.01* 0497.02* 0503.02* 0504.01* 0505.02*
0505.03* 0506.00* 0507.01* 0507.02* 0509.02* 9405.00* 9406.00* 9408.00* 9410.02* 9412.00*

Median Family Income Not Known

0414.15* 0451.29* 0456.16* 0465.01* 9800.04* 9810.00*

SAN BERNARDINO COUNTY (071), CA

MSA: 40140

Median Family Income 20-30%

0057.01

Median Family Income 30-40%

0055.01* 0091.31* 0097.27 0099.12* 0100.33*

Median Family Income 40-50%

0003.05* 0048.00* 0049.02* 0051.02 0055.02 0056.02* 0062.04* 0065.01* 0074.08* 0076.06* 0080.03*
0091.32* 0094.00 0095.01* 0095.02* 0098.00* 0099.14* 0104.20* 0104.33* 0104.35* 0104.36 0109.06*
0121.03*

Median Family Income 50-60%

0003.06* 0003.07* 0013.05* 0014.00* 0015.04* 0031.02* 0037.00* 0041.04 0042.02 0043.02* 0045.07*
0049.01 0054.00* 0058.00* 0062.03 0063.03 0064.01* 0065.02* 0071.07* 0074.10* 0087.10* 0091.22*
0097.12* 0097.21* 0099.13 0099.16 0100.10* 0100.11 0100.14* 0100.32* 0104.02* 0104.24* 0104.25*
0104.34* 0107.00* 0114.08* 0117.00* 9401.00*

Median Family Income 60-70%

0003.08* 0006.05* 0008.25 0010.02* 0015.03* 0016.00 0021.03* 0024.03* 0024.06* 0025.01* 0028.03*
0028.04 0033.01 0033.02* 0034.05* 0035.09 0035.10* 0036.06* 0036.09* 0036.11* 0042.01 0044.04*
0053.00* 0056.01* 0061.01* 0063.04* 0064.02* 0066.03* 0070.01* 0070.02* 0071.12 0073.03* 0073.05*

2022 Institution Disclosure Statement - Table 6

Assessment Area(s) by Tract

Respondent ID: 0000060143

*** denotes no loans made in specified tracts**

Agency: FRS - 2

Institution: COMERICA BANK

0074.07* 0076.03* 0076.05* 0080.04* 0081.00* 0084.04* 0091.20* 0097.14* 0097.18* 0097.20* 0097.26*
0100.22* 0100.34* 0100.35* 0104.10* 0104.15* 0104.26* 0104.28* 0104.32* 0112.05* 0120.02* 0250.00*
0251.00*

Median Family Income 70-80%

0008.24* 0011.01* 0013.08* 0015.01* 0018.10* 0018.12* 0021.01* 0021.09* 0026.09* 0029.01* 0029.02*
0030.00* 0034.04 0035.05* 0041.01 0041.03* 0043.01* 0044.01* 0044.03 0045.05* 0045.10* 0046.04*
0047.00 0052.00* 0062.01* 0063.01* 0066.01* 0067.00* 0072.02 0074.12* 0089.01* 0091.30* 0091.33*
0091.36* 0097.09* 0097.13* 0099.06* 0099.08* 0099.17* 0100.12* 0100.16* 0100.19 0100.23* 0100.24*
0100.29* 0103.00* 0104.13* 0104.17* 0104.22* 0104.27* 0104.31* 0110.04* 0111.02* 0112.06* 0114.04*
0118.02* 0119.00* 0121.06* 0124.00 0125.00*

Median Family Income 80-90%

0008.23* 0017.06 0018.03 0018.09* 0018.13 0019.10* 0021.11 0022.07 0024.05 0025.03* 0026.02
0032.02* 0034.01* 0035.06* 0038.03* 0040.01* 0040.03 0066.04* 0071.08* 0072.01* 0074.09* 0076.04*
0091.23* 0091.24* 0091.27* 0091.29* 0091.34* 0091.38 0092.01* 0097.08* 0099.10* 0099.11 0099.15*
0100.31 0100.37* 0100.38* 0104.19* 0104.29* 0108.05* 0112.03 0114.05* 0114.06* 0120.01

Median Family Income 90-100%

0003.04* 0005.03* 0006.04* 0008.21* 0008.26* 0009.01* 0009.03* 0009.04* 0010.01* 0012.00* 0013.07*
0013.09 0013.11* 0020.23* 0021.07* 0021.12 0022.04 0023.07* 0023.13* 0024.04* 0025.04* 0031.01*
0032.01* 0034.03* 0035.03* 0036.07* 0036.12* 0046.01* 0051.01* 0071.11* 0073.06* 0078.00* 0082.01*
0086.02* 0087.13* 0088.00* 0091.09* 0091.25 0091.28* 0091.35* 0093.00* 0100.09 0100.15* 0100.28*
0100.30* 0100.39* 0108.04* 0109.04* 0111.01* 0115.00*

Median Family Income 100-110%

0001.15 0001.19* 0002.01* 0002.03* 0002.05* 0002.07* 0002.08* 0005.01* 0006.06* 0013.10* 0013.12*
0017.02* 0017.07 0018.08 0020.16* 0020.19* 0020.25* 0020.49* 0020.50* 0021.05 0023.09 0028.01*
0036.03* 0038.01* 0039.00* 0040.04* 0071.06* 0071.10* 0080.01* 0086.01 0087.05* 0087.09* 0091.26*
0092.02* 0100.21* 0100.27* 0100.36* 0108.03* 0108.06* 0110.02* 0113.00* 0116.01* 0118.01*

Median Family Income 110-120%

0001.08* 0004.03 0004.04* 0006.03* 0008.08* 0011.03* 0011.04* 0017.04 0018.04* 0019.07 0020.18*
0020.28* 0023.08* 0023.10* 0023.11* 0026.04* 0026.06 0026.11* 0027.05* 0035.07* 0036.05* 0038.04

2022 Institution Disclosure Statement - Table 6

Assessment Area(s) by Tract

Respondent ID: 0000060143

*** denotes no loans made in specified tracts**

Agency: FRS - 2

Institution: COMERICA BANK

0045.03* 0045.09* 0045.12* 0061.02* 0084.02* 0087.14* 0091.37* 0097.17* 0099.18* 0104.30* 0109.05*
0110.03* 0114.07* 0116.02*

Median Family Income >= 120%

0001.03* 0001.04* 0001.05* 0001.07* 0001.09* 0001.11* 0001.17* 0001.18* 0001.20* 0001.21* 0001.22*
0004.01* 0005.04 0008.04* 0008.12* 0008.13* 0008.14* 0008.15* 0008.16* 0008.17* 0008.18* 0008.19*
0008.20* 0017.03* 0018.06* 0019.01* 0019.06 0019.08* 0019.09* 0019.11* 0020.11* 0020.13* 0020.14*
0020.15* 0020.17* 0020.21* 0020.27* 0020.29* 0020.31* 0020.35* 0020.37 0020.38* 0020.39* 0020.40*
0020.41* 0020.42* 0020.43* 0020.44* 0020.45* 0020.46 0020.47 0020.48* 0020.51* 0022.06* 0023.06*
0023.12* 0023.14* 0023.15* 0026.08 0026.10 0027.03* 0027.06 0027.07 0027.08 0027.09* 0045.11*
0071.04* 0071.05* 0073.07* 0073.08 0074.04* 0074.11* 0079.03* 0079.04* 0079.05* 0079.06* 0082.02*
0083.01 0083.02* 0084.03* 0084.05* 0084.06* 0085.01* 0085.02* 0087.08* 0087.11* 0087.12* 0087.15*
0087.16* 0091.19* 0091.21* 0097.19* 0097.22* 0097.23* 0097.24* 0097.25* 0100.40* 0100.41* 0100.42*
0112.04* 0121.01* 0121.05* 0122.01* 0127.00

Median Family Income Not Known

0046.03 0091.39 0109.03* 0122.02* 0123.00* 9801.00* 9802.00*

ASSESSMENT AREA - 0020

MONTEREY COUNTY (053), CA

MSA: 41500

Low Income

0005.01* 0007.02* 0009.00* 0113.02*

Moderate Income

0001.03* 0002.00* 0004.00* 0005.02* 0006.00* 0007.01* 0008.00* 0013.00 0101.01* 0105.04 0105.06*
0106.07* 0108.04* 0111.01* 0111.03* 0111.05* 0112.03* 0112.04* 0113.03* 0113.05* 0113.06* 0115.02*
0136.00* 0137.00* 0140.00* 0141.02*

Middle Income

0001.04* 0001.06 0003.00* 0015.00* 0017.00* 0018.01* 0018.02* 0102.02* 0103.06* 0104.00* 0105.01*
0105.05* 0106.04* 0106.05* 0106.06 0106.08* 0111.04 0112.02* 0114.00* 0123.02* 0125.04* 0126.01*
0130.00* 0131.00* 0135.00* 0138.00* 0141.05* 0141.08* 0141.09* 0142.01* 0142.02* 0145.00 0146.01
0148.00*

2022 Institution Disclosure Statement - Table 6

Assessment Area(s) by Tract

Respondent ID: 0000060143

*** denotes no loans made in specified tracts**

Agency: FRS - 2

Institution: COMERICA BANK

Upper Income

0001.01* 0001.05* 0012.00* 0014.00* 0016.00* 0101.02* 0103.05* 0106.03* 0107.02* 0110.01* 0110.02*
0111.06* 0116.04 0116.05* 0116.06 0117.00 0118.01 0118.02 0119.01* 0119.02* 0120.00 0121.00*
0122.00* 0124.01* 0124.02* 0125.03* 0127.00 0128.00* 0132.00 0133.00* 0134.00* 0139.00* 0141.10*
0143.01* 0143.02* 0147.00*

Income Not Known

0109.00* 0141.04* 9800.00* 9900.00*

ASSESSMENT AREA - 0022

SAN DIEGO COUNTY (073), CA

MSA: 41740

Median Family Income 30-40%

0023.02* 0024.02* 0026.01* 0027.07* 0027.08* 0027.09* 0033.03* 0118.01* 0125.01* 0157.01* 0157.06*
0159.01* 0186.16* 0202.14

Median Family Income 40-50%

0018.01* 0022.01* 0023.01* 0033.04* 0034.03* 0035.01* 0035.02* 0039.01* 0039.02* 0048.00* 0083.05*
0100.05* 0100.10* 0116.01* 0120.02* 0123.02 0132.03* 0144.00* 0157.05* 0158.01* 0163.01* 0163.02*
0200.28* 0200.36* 0202.02* 0202.07* 0202.13* 0203.08* 0207.07* 0211.02* 0219.00 0220.00*

Median Family Income 50-60%

0016.00* 0022.02* 0024.01* 0025.01* 0026.02* 0027.12* 0030.04* 0033.01* 0033.05* 0034.04* 0036.01*
0036.02* 0036.03* 0040.00 0049.00* 0050.00* 0051.01* 0066.00* 0079.07* 0086.00* 0091.02* 0094.00*
0101.03* 0101.06* 0101.10* 0101.11* 0101.12* 0104.01* 0104.02* 0105.02* 0117.00* 0118.02* 0121.02*
0124.01* 0124.02* 0125.02 0132.05 0132.06* 0139.07* 0146.01* 0150.02* 0154.07* 0157.04* 0158.02
0164.04* 0165.04* 0185.09* 0186.15* 0187.00* 0189.03* 0189.04 0195.01* 0195.02* 0200.29* 0200.37*
0202.09* 0202.10* 0208.12 0210.01

Median Family Income 60-70%

0012.01* 0025.02* 0027.05* 0027.10* 0027.11* 0028.03* 0031.01* 0031.11* 0034.01* 0046.00* 0047.00*
0052.01* 0068.01 0079.08* 0083.59* 0083.63* 0085.10* 0089.01* 0092.01* 0095.10* 0096.03* 0100.09*
0100.12* 0100.13* 0116.02* 0122.00* 0126.00* 0127.00* 0131.02 0131.03 0131.04* 0132.04* 0133.03*
0136.07 0138.02* 0148.03 0148.06* 0159.02* 0165.02 0166.17* 0167.05* 0185.12* 0185.19* 0186.13*

2022 Institution Disclosure Statement - Table 6

Assessment Area(s) by Tract

Respondent ID: 0000060143

*** denotes no loans made in specified tracts**

Agency: FRS - 2

Institution: COMERICA BANK

0186.18* 0186.22* 0189.05* 0189.06 0192.10 0200.17* 0202.06* 0202.11* 0205.00 0206.01 0206.02*
0209.03*

Median Family Income 70-80%

0010.00* 0012.02* 0027.03* 0029.05* 0031.03* 0031.05* 0032.02* 0032.08* 0032.14* 0041.02* 0045.01*
0065.00 0083.43* 0083.60 0088.00* 0093.07 0095.09* 0095.11* 0100.04* 0101.07* 0102.02* 0103.00*
0119.02* 0120.03* 0128.00* 0130.00* 0133.08* 0135.03* 0135.06* 0139.06* 0139.08* 0139.09* 0140.01*
0143.00* 0150.01* 0166.19* 0168.04* 0168.06* 0170.50* 0181.01* 0182.02* 0183.02* 0184.00* 0185.10*
0185.17* 0185.20* 0192.06* 0194.04* 0195.03 0201.08* 0201.09* 0208.06*

Median Family Income 80-90%

0003.02* 0013.02* 0017.00* 0027.02* 0029.02* 0029.03* 0030.01* 0030.03* 0031.12* 0031.15* 0032.01*
0032.09* 0032.11* 0041.01* 0043.00* 0053.01 0074.01* 0074.02* 0075.02* 0079.10* 0079.11 0091.08*
0100.01* 0100.03* 0101.04* 0121.01* 0133.07* 0133.12* 0135.05* 0136.08* 0137.02* 0138.01* 0141.01*
0141.02* 0145.00* 0149.02* 0151.00* 0153.01* 0162.02 0166.10* 0166.13* 0168.09* 0170.14* 0170.18*
0170.48 0179.01* 0179.02* 0182.01* 0185.04 0185.11 0186.09* 0190.01* 0191.08* 0192.05* 0194.05*
0194.06* 0196.02* 0197.01* 0198.05* 0200.21* 0200.25* 0202.08* 0209.04* 0216.00*

Median Family Income 90-100%

0003.01* 0004.00* 0008.00* 0009.01 0009.02* 0013.01* 0029.04* 0031.07* 0031.08* 0031.13* 0031.14*
0032.04* 0052.02* 0068.02 0079.12* 0083.52* 0085.07* 0087.01* 0087.02* 0089.02 0090.00* 0091.07*
0093.01 0095.07* 0100.11* 0100.18* 0101.09* 0123.03* 0129.00* 0133.01* 0133.06 0133.24* 0133.25*
0134.18* 0136.01* 0139.03* 0140.02* 0142.00* 0147.02 0148.05* 0149.01* 0156.01 0164.03* 0165.03*
0166.16* 0166.18* 0174.05 0176.06* 0185.16* 0185.21* 0185.23* 0186.21* 0191.09* 0191.11* 0193.04*
0194.03* 0197.02* 0198.10* 0199.02* 0199.03 0199.04* 0200.41* 0201.05* 0201.06* 0201.07* 0203.11*
0203.12* 0204.04* 0207.08* 0208.05* 0208.13* 0212.02 0212.05* 0214.01*

Median Family Income 100-110%

0002.02* 0007.00* 0011.00 0021.00* 0032.12* 0044.00 0051.02* 0073.04* 0076.02* 0078.00* 0083.39
0083.48* 0083.53* 0083.56* 0083.57* 0083.58* 0083.64* 0085.05* 0085.06* 0091.01* 0093.06* 0096.04*
0098.02* 0102.01* 0105.01* 0123.04* 0133.02* 0134.01* 0134.09* 0134.16* 0134.20 0134.21* 0136.04*
0146.02* 0147.01* 0154.08* 0155.01* 0155.02* 0160.00* 0161.00* 0166.09* 0166.14* 0166.20* 0167.03*
0167.06* 0168.07* 0168.13* 0170.09* 0170.59* 0178.01* 0185.18* 0186.01* 0186.20* 0188.01* 0188.03*

2022 Institution Disclosure Statement - Table 6

Assessment Area(s) by Tract

Respondent ID: 0000060143

*** denotes no loans made in specified tracts**

Agency: FRS - 2

Institution: COMERICA BANK

0190.02* 0191.03* 0191.07* 0193.05* 0196.01 0198.03* 0199.05 0200.19* 0200.24* 0200.33* 0203.09*
0203.13 0204.03* 0209.02*

Median Family Income 110-120%

0014.00* 0019.00* 0031.09* 0032.13* 0056.01 0075.01* 0076.01* 0077.01* 0079.05* 0083.45* 0083.50
0083.51* 0083.55 0083.61* 0083.80 0083.81* 0085.03 0085.13* 0091.04* 0093.05* 0097.03* 0100.17*
0100.19* 0108.00* 0110.00* 0133.09* 0134.12* 0137.01* 0139.05* 0148.04* 0154.05* 0166.07* 0166.21*
0168.11* 0168.12* 0169.01* 0169.02* 0170.35* 0170.52* 0170.56* 0173.08* 0185.15* 0185.24* 0186.17*
0191.10* 0192.03* 0198.08* 0200.23* 0200.39* 0203.05* 0203.10 0207.12* 0211.01 0213.02* 0213.05*

Median Family Income >= 120%

0001.00* 0002.01* 0005.00* 0006.00* 0015.00* 0020.01* 0020.02* 0028.01* 0028.04 0032.07* 0042.00*
0053.02 0054.01* 0054.02 0054.03* 0056.02* 0058.01* 0058.02* 0059.00* 0060.00* 0061.00 0069.00*
0070.02* 0071.00* 0072.00* 0073.02* 0073.03* 0077.02* 0080.02* 0080.03* 0080.06* 0081.01* 0081.02*
0082.01* 0082.02* 0083.01 0083.03* 0083.06* 0083.07* 0083.10* 0083.11* 0083.12* 0083.13 0083.24*
0083.27* 0083.28* 0083.30* 0083.31* 0083.36* 0083.37* 0083.44* 0083.46 0083.47* 0083.49* 0083.62*
0083.65* 0083.66* 0083.67* 0083.68* 0083.69 0083.70 0083.71* 0083.72* 0083.73* 0083.74* 0083.75*
0083.76* 0083.77* 0083.79* 0085.01* 0085.02* 0085.04* 0085.09* 0085.11 0085.12* 0091.03* 0092.03*
0092.04* 0093.08* 0095.02* 0095.04* 0095.05* 0095.06* 0096.02* 0097.04* 0097.05* 0097.06* 0098.01*
0098.04* 0098.05* 0100.15 0106.01* 0109.00* 0111.00* 0113.00* 0133.15* 0133.16* 0133.17 0133.18*
0133.19* 0133.20* 0133.21* 0133.23* 0133.26* 0133.27 0134.11* 0134.14* 0134.15* 0134.17* 0134.22*
0134.23* 0134.24* 0134.25* 0135.04* 0136.05* 0152.00* 0153.02* 0154.03* 0154.06* 0156.02* 0162.01*
0164.01* 0166.06* 0166.08* 0166.15* 0167.04* 0168.10* 0170.06* 0170.10* 0170.20* 0170.21 0170.22
0170.31* 0170.33 0170.34* 0170.36* 0170.37* 0170.39* 0170.40* 0170.41* 0170.43* 0170.44* 0170.45*
0170.46* 0170.47* 0170.49 0170.51* 0170.53* 0170.54* 0170.55* 0170.57* 0170.58* 0170.60* 0170.61*
0170.62* 0170.63* 0170.64* 0170.65* 0170.66* 0170.67* 0170.68* 0170.69* 0170.70* 0170.71 0171.04*
0171.06 0171.07* 0171.08 0171.09* 0171.11* 0171.12* 0171.13* 0172.01* 0172.02* 0173.03* 0173.05*
0173.06* 0173.07* 0174.03* 0174.06* 0174.07* 0174.08* 0175.01 0175.02* 0176.01 0176.03* 0176.05*
0177.01* 0177.02* 0178.08* 0178.09* 0178.10* 0178.11* 0178.13 0180.00* 0181.02* 0183.01 0185.22*
0185.25* 0186.08* 0186.12* 0186.19* 0188.04* 0188.05* 0191.05* 0192.08* 0192.09* 0193.01* 0193.03*
0198.04* 0198.09* 0198.11* 0200.15* 0200.26* 0200.30 0200.31* 0200.32* 0200.34* 0200.35* 0200.38*

2022 Institution Disclosure Statement - Table 6

Assessment Area(s) by Tract

Respondent ID: 0000060143

*** denotes no loans made in specified tracts**

Agency: FRS - 2

Institution: COMERICA BANK

0200.40 0200.42* 0200.43* 0200.44* 0201.10* 0201.11* 0203.04* 0204.01* 0204.05* 0207.05* 0207.06*
0207.10* 0207.11* 0208.01* 0208.07* 0208.10* 0208.11* 0210.02* 0212.04* 0212.06* 0213.04* 0213.06*
0214.02* 0215.01* 0215.02* 0218.00* 0221.01 0221.02

Median Family Income Not Known

0018.02* 0038.00* 0051.03* 0055.00* 0057.00* 0062.00* 0063.00* 0083.78* 0091.09* 0099.01* 0099.02*
0100.16* 0133.22* 9901.00*

ASSESSMENT AREA - 0023

ALAMEDA COUNTY (001), CA

MSA: 36084

Median Family Income 10-20%

4029.00*

Median Family Income 20-30%

4024.00* 4030.00* 4033.01* 4075.00* 4105.00*

Median Family Income 30-40%

4014.00* 4025.00* 4026.00* 4034.02* 4059.02* 4060.00* 4062.02* 4063.00 4071.01* 4087.00* 4088.00*
4089.00* 4094.00* 4095.00 4204.02*

Median Family Income 40-50%

4016.00* 4022.00* 4054.01* 4054.02* 4059.01* 4062.01* 4065.00* 4072.00* 4086.00* 4092.00* 4093.00*
4096.00* 4097.00* 4103.00 4204.01* 4331.04 4339.00* 4340.00* 4362.00

Median Family Income 50-60%

4034.01 4058.00* 4061.00 4066.01 4066.02* 4070.00 4071.02* 4073.00 4085.00* 4090.00 4091.00*
4101.00* 4102.00* 4224.00* 4229.01* 4231.00* 4332.00 4338.01* 4365.00* 4377.01* 4377.02*

Median Family Income 60-70%

4015.00* 4018.00* 4036.00* 4053.01* 4056.00* 4057.00 4074.00* 4076.00* 4084.00* 4235.00* 4276.00*
4309.00* 4324.00 4325.01* 4325.02* 4331.03* 4336.00* 4353.00* 4355.00* 4356.01* 4356.02* 4366.01
4366.02 4367.00* 4369.00* 4373.00* 4375.00* 4382.01* 4402.00*

Median Family Income 70-80%

4007.00* 4008.00* 4009.00* 4013.00 4040.00* 4055.00* 4064.00* 4082.00* 4104.00 4221.00* 4284.00*
4305.00* 4310.00* 4326.02* 4330.00* 4333.00 4337.00 4354.00* 4357.00* 4360.00* 4363.02* 4371.02*

2022 Institution Disclosure Statement - Table 6

Assessment Area(s) by Tract

Respondent ID: 0000060143

*** denotes no loans made in specified tracts**

Agency: FRS - 2

Institution: COMERICA BANK

4372.00	4374.00*	4379.00	4382.04*	4384.00	4403.06*	4444.00*	4514.04*				
Median Family Income 80-90%											
4010.00*	4027.00*	4035.01*	4098.00*	4225.00*	4240.01*	4240.02*	4251.04	4272.00*	4280.00	4308.00*	
4311.00*	4312.00*	4331.02*	4335.00*	4351.04*	4359.00	4363.01*	4368.00*	4370.00*	4371.01	4376.00*	
4383.00*	4401.00	4403.07*	4403.31*	4419.26*	4425.02*	4445.00*	4502.00*	4515.06*			
Median Family Income 90-100%											
4006.00*	4031.00	4035.02*	4037.01	4053.02*	4077.00*	4078.00*	4203.02*	4220.00	4230.00*	4232.00*	
4234.00*	4273.00	4277.00*	4282.00*	4285.00*	4307.00*	4338.02*	4352.00*	4358.00*	4361.00*	4364.03*	
4380.00*	4403.01*	4403.04*	4403.08*	4423.02	4425.01*	4426.02	4430.01*	4430.02	4512.01*	4514.01*	
Median Family Income 100-110%											
4005.00*	4011.00	4012.00	4017.00*	4041.02*	4052.00*	4068.00*	4069.00*	4083.00*	4100.00*	4202.00*	
4203.01*	4205.00*	4222.00*	4251.01*	4278.00*	4279.00*	4286.00*	4306.00*	4322.00	4323.00	4351.02*	
4378.00*	4381.00*	4382.03	4403.33	4403.34*	4403.36*	4413.01*	4415.25	4416.02*	4417.02	4419.23	
4419.27*	4419.28*	4423.01*	4433.21*	4443.04	4503.00	4507.50*					
Median Family Income 110-120%											
4067.00*	4079.00*	4219.00*	4233.00*	4236.01*	4239.01*	4251.02	4281.00*	4287.00	4327.00	4328.00*	
4334.00	4364.02*	4364.04*	4414.01*	4419.21*	4424.00*	4429.00*	4441.00*	4442.00*	4443.01*	4501.02*	
4504.00	4507.41*	4512.02*	4513.00	4514.03*	4515.04*						
Median Family Income >= 120%											
4001.00*	4002.00*	4003.00*	4004.00*	4033.02*	4037.02*	4038.00	4039.00*	4041.01*	4042.00*	4043.00*	
4044.00*	4045.01*	4045.02*	4046.00*	4047.00*	4048.00*	4049.00*	4050.00*	4051.00*	4080.00*	4081.00*	
4099.00*	4201.00*	4206.00*	4211.00*	4212.00*	4213.00*	4214.00*	4215.00*	4216.00*	4217.00*	4218.00*	
4223.00*	4227.00*	4237.00*	4238.00*	4239.02*	4251.03*	4261.00*	4262.00*	4271.00*	4283.01*	4283.02	
4301.01*	4301.02*	4302.00*	4303.00*	4304.00*	4321.00*	4351.03	4403.05*	4403.32	4403.37*	4403.38*	
4411.00*	4412.00*	4413.02*	4414.02*	4415.01*	4415.03	4415.21*	4415.22*	4415.23*	4415.24*	4416.01*	
4417.01*	4418.00	4419.24*	4419.29*	4420.00*	4421.00*	4422.00	4426.01	4427.00*	4428.00*	4431.02*	
4431.03*	4431.04*	4431.05*	4432.00*	4433.01*	4433.22*	4446.01*	4446.02	4501.01	4505.01	4505.02*	
4506.01*	4506.03	4506.04*	4506.05*	4506.06*	4506.07	4506.08*	4506.09	4507.01*	4507.42	4507.43	
4507.44*	4507.45*	4507.46	4507.51*	4507.52	4511.02*	4511.03*	4511.04	4515.01	4515.03*	4515.05*	

2022 Institution Disclosure Statement - Table 6

Assessment Area(s) by Tract

Respondent ID: 0000060143

*** denotes no loans made in specified tracts**

Agency: FRS - 2

Institution: COMERICA BANK

4516.01* 4516.02* 4517.01* 4517.03* 4517.04* 9832.00

Median Family Income Not Known

4028.01 4028.02* 4228.00* 4229.02* 4236.02* 4326.01 4443.03* 9819.00* 9820.00 9821.00* 9900.00*

CONTRA COSTA COUNTY (013), CA

MSA: 36084

Median Family Income 20-30%

3072.02*

Median Family Income 30-40%

3050.00* 3072.05* 3131.04 3160.00* 3800.02*

Median Family Income 40-50%

3072.01* 3120.00* 3141.05* 3142.00* 3361.03* 3361.04* 3362.02* 3511.05* 3650.02* 3660.02* 3760.00*

3770.00 3790.00* 3820.00*

Median Family Income 50-60%

3060.02 3071.02* 3090.00* 3100.00 3110.00* 3131.05* 3132.06* 3141.02* 3141.03* 3141.06* 3280.00

3580.00* 3671.00* 3680.01* 3680.02* 3690.01* 3720.00* 3730.00* 3750.00* 3810.00* 3860.00*

Median Family Income 60-70%

3040.02* 3060.03* 3060.04* 3072.04* 3080.01* 3131.02* 3132.04* 3270.01* 3361.01* 3372.01 3372.02*

3381.01* 3390.01 3591.04* 3630.00* 3650.03* 3660.01* 3672.00* 3690.02* 3710.00* 3740.00* 3892.00*

Median Family Income 70-80%

3020.05* 3020.07 3020.11 3031.05* 3031.06* 3032.07* 3071.01* 3132.05* 3150.00 3170.00* 3200.01

3212.00* 3240.03* 3290.00 3310.00* 3340.07* 3362.01* 3400.01* 3511.03* 3511.04* 3551.10* 3551.20*

3830.00* 3870.00* 3922.01* 3922.02*

Median Family Income 80-90%

3010.00* 3020.06* 3031.07* 3032.10* 3180.00* 3190.02* 3270.02 3340.01* 3511.01* 3551.09* 3553.10*

3570.00* 3591.02* 3602.00* 3610.00* 3640.02* 3700.00*

Median Family Income 90-100%

3020.09* 3032.04* 3032.08* 3032.09* 3040.04* 3080.02* 3131.07* 3132.03* 3300.00* 3320.00* 3331.01*

3331.02* 3340.08* 3350.00* 3390.03 3552.02 3560.01 3591.03* 3592.02* 3592.03 3891.00*

Median Family Income 100-110%

2022 Institution Disclosure Statement - Table 6

Assessment Area(s) by Tract

Respondent ID: 0000060143

*** denotes no loans made in specified tracts**

Agency: FRS - 2

Institution: COMERICA BANK

3020.13* 3020.14* 3032.06* 3040.03* 3040.07* 3131.06* 3200.04* 3211.01* 3230.00* 3240.02* 3332.00*
3371.00* 3382.04* 3551.07* 3551.11 3551.18* 3592.04* 3601.01* 3601.02* 3620.00* 3800.01 3852.00*
3880.00*

Median Family Income 110-120%

3031.04* 3032.11 3200.03* 3211.02* 3211.03* 3250.00* 3260.00* 3340.06* 3373.00 3430.01* 3452.06
3551.19* 3552.01* 3553.07* 3591.05*

Median Family Income >= 120%

3020.12* 3032.02* 3040.01* 3040.06* 3190.01* 3220.00* 3240.04* 3342.00* 3381.02* 3382.01 3382.03*
3383.01* 3383.02* 3390.04 3400.03* 3400.04 3410.00* 3430.02* 3430.03* 3451.01* 3451.02* 3451.03*
3451.05 3451.11 3451.12* 3451.13 3451.14* 3451.15* 3451.16 3451.17* 3451.18 3452.03 3452.04*
3452.05 3461.01* 3461.02* 3462.03* 3462.04* 3462.05* 3462.06* 3470.00* 3480.00* 3490.00* 3500.00*
3512.00* 3521.01* 3521.02* 3522.01* 3522.02* 3530.01 3530.02* 3540.01* 3540.02* 3551.12* 3551.13*
3551.15* 3551.21* 3551.22* 3551.23* 3551.24* 3551.25* 3551.26* 3553.02* 3553.06 3553.08* 3553.09*
3560.02* 3780.00 3840.00* 3851.00* 3901.00* 3902.00* 3910.00* 3920.00* 3923.00*

Median Family Income Not Known

9800.00* 9900.00*

SAN FRANCISCO COUNTY (075), CA

MSA: 41884

Median Family Income < 10%

0122.03*

Median Family Income 10-20%

0101.02* 0107.01* 0125.04* 0161.01* 0611.02* 9805.01*

Median Family Income 20-30%

0118.00 0124.04* 0161.02* 0179.03* 0231.03* 0605.02* 0611.01

Median Family Income 30-40%

0123.01* 0125.02*

Median Family Income 40-50%

0106.00 0113.00* 0123.02* 0124.03* 0125.03* 0229.01* 0233.00 0234.00

Median Family Income 50-60%

2022 Institution Disclosure Statement - Table 6

Assessment Area(s) by Tract

Respondent ID: 0000060143

*** denotes no loans made in specified tracts**

Agency: FRS - 2

Institution: COMERICA BANK

0101.01* 0158.01* 0202.02* 0208.01* 0228.02* 0229.03* 0263.01* 0264.01* 0264.03* 0264.04* 0314.01
0332.04* 0479.04* 0604.00* 0610.00* 0612.00*

Median Family Income 60-70%

0111.02* 0159.00* 0209.00* 0230.01* 0232.00* 0260.01* 0262.01* 0263.02* 0263.03* 0302.01* 0312.01
0312.02* 0313.02*

Median Family Income 70-80%

0119.02* 0120.02* 0157.01* 0176.03 0208.02* 0228.03* 0256.00* 0257.01* 0257.02* 0258.00* 0260.03*
0260.04* 0262.02* 0264.02* 0302.02* 0328.01* 0329.02* 0332.03* 0352.01* 0352.02* 0427.00*

Median Family Income 80-90%

0160.00* 0177.00 0228.01* 0229.02* 0230.03* 0259.00* 0260.02* 0261.00 0313.01* 0314.02* 0330.01*
0332.01* 0354.00* 0426.01* 0477.01* 0478.02*

Median Family Income 90-100%

0109.02* 0119.01* 0124.05* 0153.00* 0156.00* 0201.02* 0254.03* 0255.01* 0326.01* 0328.02* 0329.01*
0351.01* 0353.00* 0401.00* 0478.01* 9806.00*

Median Family Income 100-110%

0163.00* 0166.02* 0168.02* 0206.02* 0253.00* 0301.01* 0304.00* 0305.00* 0326.02* 0327.00* 0331.00*
0351.02* 0452.02* 0477.02* 0479.03*

Median Family Income 110-120%

0103.00* 0104.01* 0121.00* 0130.01* 0155.00* 0178.04* 0201.01* 0207.02* 0254.01* 0254.02* 0310.00*
0330.02* 0476.00* 0479.02*

Median Family Income >= 120%

0102.01* 0102.02* 0104.02* 0105.00 0108.00* 0109.01* 0111.01* 0112.00* 0126.01* 0126.02* 0127.00
0128.01* 0128.02* 0129.01* 0129.02* 0130.02* 0131.01* 0131.02* 0132.00* 0133.00* 0134.01* 0134.02*
0135.00 0151.00* 0152.02* 0154.02* 0157.02* 0158.02* 0162.00* 0164.00* 0165.00* 0166.01 0167.00*
0168.01* 0169.00* 0170.00* 0171.01* 0171.02* 0180.00* 0202.01* 0203.00* 0204.01* 0204.02* 0205.00*
0206.01* 0207.01* 0210.00* 0211.00* 0212.00* 0213.00* 0214.00* 0215.00* 0216.00* 0217.00* 0218.00*
0226.00 0227.02* 0227.04* 0252.00* 0301.02* 0303.01* 0303.02* 0306.00* 0307.00* 0308.00* 0309.00
0311.00* 0402.00* 0426.02* 0428.00* 0451.00 0452.01* 0601.00* 0607.01* 0607.03* 0614.02* 0615.01
0615.02* 0615.03* 0615.04* 0615.05* 0615.06* 0615.08* 9809.00*

Median Family Income Not Known

2022 Institution Disclosure Statement - Table 6

Assessment Area(s) by Tract

Respondent ID: 0000060143

*** denotes no loans made in specified tracts**

Agency: FRS - 2

Institution: COMERICA BANK

0107.02* 0110.01* 0110.02* 0117.00 0120.01* 0122.02* 0122.04* 0124.06 0152.01* 0154.01* 0176.02*
0176.04* 0178.01 0178.03* 0231.02* 0251.00* 0255.02* 0607.02* 0614.01* 0615.07 9802.00* 9803.00*
9804.01* 9901.00* 9902.00*

SAN MATEO COUNTY (081), CA

MSA: 41884

Median Family Income 30-40%

6102.03 6108.00* 6121.01* 6121.02

Median Family Income 40-50%

6021.00* 6102.01* 6106.01*

Median Family Income 50-60%

6005.01* 6007.01* 6008.00* 6022.02 6060.00* 6104.00* 6105.00 6109.01* 6118.00 6120.02*

Median Family Income 60-70%

6006.00* 6013.01* 6013.02* 6014.00* 6015.02* 6020.01* 6022.01* 6042.00* 6059.02 6061.00* 6103.02
6109.02* 6117.00* 6120.01*

Median Family Income 70-80%

6002.00* 6004.02* 6005.02* 6010.00* 6012.00 6016.01* 6019.01* 6019.02* 6038.01* 6041.03* 6041.04*
6044.00 6062.02* 6077.02* 6101.00 6107.00 6137.02

Median Family Income 80-90%

6007.02* 6011.00* 6016.04* 6024.00* 6026.01* 6040.00* 6041.02* 6048.00* 6077.01* 6119.01*

Median Family Income 90-100%

6004.01* 6016.03* 6016.05* 6018.00* 6020.02* 6023.00 6025.00* 6026.02* 6027.00* 6029.00* 6030.00*
6032.00* 6034.00* 6038.02* 6049.00* 6055.01* 6063.00 6072.00* 6076.00 6079.00* 6084.00* 6092.02*
6110.00* 6119.02* 6135.01*

Median Family Income 100-110%

6003.00* 6009.00* 6015.01* 6037.00* 6039.00* 6045.00* 6046.00* 6051.00 6059.01* 6074.00* 6078.00*
6085.01* 6085.02* 6106.02*

Median Family Income 110-120%

6001.00 6017.00* 6028.00* 6031.00* 6033.00* 6080.01* 6081.00* 6083.00* 6086.00* 6098.00* 6136.00*
6140.00*

Median Family Income >= 120%

2022 Institution Disclosure Statement - Table 6

Assessment Area(s) by Tract

Respondent ID: 0000060143

*** denotes no loans made in specified tracts**

Agency: FRS - 2

Institution: COMERICA BANK

6047.00* 6050.00* 6052.00* 6053.00* 6054.00* 6055.02* 6056.00* 6057.00* 6058.00* 6064.00* 6065.00*
6066.00* 6067.00 6068.00* 6069.00* 6070.00* 6071.00* 6073.00* 6075.00 6080.02* 6080.13* 6080.23*
6080.24* 6080.25* 6082.00* 6087.00* 6088.00* 6089.00* 6090.00 6091.00 6092.01* 6093.00 6094.00*
6095.00* 6096.01* 6096.02* 6096.03* 6097.00* 6099.00* 6100.00* 6102.02* 6103.03* 6103.04* 6111.00
6112.00 6113.00 6114.00* 6115.00* 6116.00* 6125.00* 6126.00 6127.00* 6128.00* 6129.00* 6130.00*
6132.00 6133.00* 6134.00* 6135.02* 6137.01* 6138.00* 6139.00*

Median Family Income Not Known

6062.01* 9843.00* 9901.00*

ASSESSMENT AREA - 0024

SANTA CLARA COUNTY (085), CA

MSA: 41940

Median Family Income 20-30%

5009.02* 5016.02* 5037.09* 5116.08*

Median Family Income 30-40%

5010.00 5014.01* 5017.00 5031.21 5032.19* 5037.10* 5037.13* 5120.43*

Median Family Income 40-50%

5015.01* 5015.02* 5022.04* 5031.05* 5031.10* 5031.12* 5031.17* 5031.22 5031.23 5032.13* 5032.18*
5032.22* 5034.02* 5036.01 5036.02* 5037.12* 5126.03*

Median Family Income 50-60%

5020.02* 5031.13* 5031.18* 5032.17* 5032.20* 5032.21* 5033.04* 5034.01* 5035.10* 5037.03* 5037.11*
5040.01* 5046.01* 5063.05 5065.04 5120.23* 5125.12* 5126.04*

Median Family Income 60-70%

5012.00* 5014.02* 5016.01 5021.03* 5031.24 5032.10* 5032.11* 5033.05* 5033.06 5035.04* 5035.06*
5035.08* 5035.11* 5037.07 5037.08 5038.03* 5039.02 5040.02* 5041.01* 5041.02* 5043.22 5046.02
5048.06* 5051.00 5052.02 5059.02* 5083.05* 5119.15* 5120.22* 5120.42 5121.00 5123.10* 5123.14*
5125.05* 5125.13* 5130.00*

Median Family Income 70-80%

5004.00 5011.01* 5011.02* 5026.04 5029.09* 5031.11* 5032.07* 5032.12 5033.22* 5033.37* 5038.04*
5039.03* 5044.12* 5044.22 5045.10 5047.00* 5048.02* 5050.07 5050.14* 5053.03* 5055.00 5064.02

2022 Institution Disclosure Statement - Table 6

Assessment Area(s) by Tract

Respondent ID: 0000060143

*** denotes no loans made in specified tracts**

Agency: FRS - 2

Institution: COMERICA BANK

5065.03 5065.05 5066.05* 5088.00* 5090.01 5090.02* 5120.26* 5120.38* 5120.39* 5120.54* 5123.13*
5125.14 5126.02

Median Family Income 80-90%

5001.00 5022.02 5023.02* 5027.01* 5029.06* 5031.16 5033.32* 5033.36* 5035.07* 5035.09* 5038.02*
5043.07* 5043.18 5043.19* 5043.23* 5044.10* 5044.18* 5045.07* 5048.05* 5062.03 5063.01* 5064.01
5065.02 5066.06* 5085.10* 5089.00* 5094.03* 5120.21* 5120.24* 5120.27 5120.32 5120.52* 5120.56*
5120.58* 5120.59* 5124.01* 5125.11* 5135.00*

Median Family Income 90-100%

5003.00 5009.01 5019.02* 5020.01 5021.01 5029.10* 5031.25* 5031.27 5032.08* 5033.12* 5033.15*
5033.21* 5033.23* 5033.27* 5043.14* 5043.16* 5043.17* 5044.23* 5045.06* 5053.01* 5054.01* 5056.00
5061.01* 5063.04 5067.03* 5085.09* 5087.06* 5087.07* 5091.07* 5095.00* 5113.02 5116.09* 5120.19*
5120.55* 5123.09* 5123.11 5124.02 5125.10* 5125.16*

Median Family Income 100-110%

5005.00* 5008.00 5013.00* 5018.00* 5029.08* 5030.03* 5033.25* 5033.31* 5043.08* 5043.15* 5043.20*
5043.21* 5044.11* 5044.16* 5044.21* 5044.24 5045.05* 5049.03* 5050.11* 5050.12* 5050.13* 5050.15*
5053.02* 5059.01* 5060.00* 5066.01* 5067.02* 5085.08* 5087.05* 5091.06 5091.11* 5094.04* 5120.05*
5120.29* 5120.35* 5120.36 5120.37* 5120.45 5120.53* 5123.07* 5125.09*

Median Family Income 110-120%

5002.00 5022.03* 5027.03* 5029.01* 5029.02* 5029.07* 5030.02* 5033.24* 5033.33* 5042.01* 5042.02*
5044.13* 5045.08 5045.09 5048.08* 5050.10 5054.02* 5054.03* 5057.00* 5058.00* 5061.03* 5062.02*
5063.02 5067.01* 5068.02* 5078.06 5079.05* 5080.03* 5080.04* 5082.05* 5085.03* 5085.07* 5086.02
5091.08 5093.02* 5093.03* 5093.04 5094.01* 5119.11* 5120.30* 5120.31* 5120.34* 5120.47* 5120.57*
5122.00* 5123.05* 5123.12*

Median Family Income >= 120%

5006.00* 5019.01 5023.01 5024.00* 5025.00* 5026.01 5026.03* 5027.04* 5028.00* 5029.03* 5030.01
5031.26* 5033.13* 5033.26* 5033.29* 5033.30* 5033.38* 5033.39 5043.11* 5044.14* 5044.15* 5048.07*
5049.02* 5050.06 5052.03 5053.04* 5053.05 5061.02* 5062.04* 5066.03* 5066.04* 5068.01 5068.03*
5068.04* 5069.00 5070.02* 5070.03* 5070.04 5071.00* 5072.03 5072.05* 5072.06* 5073.01* 5073.02*
5074.01* 5074.02* 5075.00* 5076.00 5077.01 5077.02* 5077.04* 5077.05* 5078.05* 5078.07* 5078.08*

2022 Institution Disclosure Statement - Table 6

Assessment Area(s) by Tract

Respondent ID: 0000060143

*** denotes no loans made in specified tracts**

Agency: FRS - 2

Institution: COMERICA BANK

5079.03* 5079.04* 5079.06* 5080.05 5080.06 5081.01 5081.02* 5082.03* 5082.04* 5082.06* 5083.01*
5083.03* 5083.06* 5084.01* 5084.03* 5084.04 5085.05* 5086.01* 5087.08 5091.02* 5091.09 5091.10*
5092.01 5092.02 5096.00* 5097.00* 5098.01* 5098.02* 5099.01* 5099.02* 5100.01* 5100.02* 5101.00*
5102.00* 5103.00 5104.00* 5105.00* 5106.00* 5107.00 5108.01 5108.02* 5108.03* 5109.00* 5110.00*
5111.00* 5112.00 5113.01* 5114.00* 5115.01 5115.02* 5117.01* 5117.02 5117.04 5117.05 5117.07*
5118.00* 5119.05* 5119.07* 5119.10* 5119.12* 5119.13 5119.14 5119.16* 5119.17* 5119.18* 5120.01
5120.25* 5123.08* 5125.15*

Median Family Income Not Known

5021.04

ASSESSMENT AREA - 0025

SANTA CRUZ COUNTY (087), CA

MSA: 42100

Low Income

1004.00* 1010.02 1104.01 1105.03* 1105.05

Moderate Income

1008.01 1010.01 1101.02* 1102.02 1103.01 1103.02* 1105.04* 1105.06* 1106.01 1106.02* 1215.02*
1218.01

Middle Income

1001.00* 1007.00 1008.02* 1009.00 1012.00 1101.01* 1102.01* 1104.02 1107.00 1202.00 1203.01*
1203.02 1204.00* 1206.00* 1213.00* 1214.01 1214.02* 1214.03 1216.02* 1217.01 1217.02 1218.02*
1220.01 1220.04 1220.05 1221.00 1223.00 1225.00 1231.00*

Upper Income

1002.00 1003.00 1005.00* 1006.00 1011.00* 1205.00* 1207.00 1208.00 1209.01* 1209.02 1210.00
1211.00 1212.00* 1215.01* 1216.01* 1220.02 1222.02* 1222.03* 1222.04* 1222.05* 1224.01 1224.02*
1233.00*

Income Not Known

9901.00*

ASSESSMENT AREA - 0027

VENTURA COUNTY (111), CA

2022 Institution Disclosure Statement - Table 6

Assessment Area(s) by Tract

Respondent ID: 0000060143

*** denotes no loans made in specified tracts**

Agency: FRS - 2

Institution: COMERICA BANK

MSA: 37100

Median Family Income 30-40%

0006.00* 0023.02* 0045.08* 0091.00*

Median Family Income 40-50%

0032.01* 0038.01* 0045.07* 0050.02* 0050.05*

Median Family Income 50-60%

0022.00* 0023.01* 0024.00* 0030.11 0038.02* 0039.01* 0039.02* 0044.00* 0046.00* 0086.02* 0087.00*

Median Family Income 60-70%

0003.04* 0004.00* 0005.00* 0007.01* 0013.02* 0015.09* 0015.11* 0033.02* 0040.00* 0041.01* 0045.03*

0045.05* 0047.04* 0047.15* 0049.02 0050.06* 0080.02 0086.01*

Median Family Income 70-80%

0003.02* 0010.02 0012.01* 0012.04* 0015.08* 0030.10* 0033.01* 0043.04* 0043.05* 0045.04* 0047.10*

0047.11* 0047.17* 0054.03* 0055.02 0078.00* 0097.00*

Median Family Income 80-90%

0003.03* 0008.00* 0015.10* 0025.00* 0026.00* 0027.00* 0028.00 0036.08* 0036.13* 0037.00* 0047.16*

0061.02 0069.00* 0071.00* 0076.11 0088.00* 0089.00* 0092.00*

Median Family Income 90-100%

0007.02* 0015.06* 0021.02* 0030.13* 0031.01* 0036.14* 0036.17* 0042.00* 0049.01* 0050.04* 0053.04*

0065.00* 0070.00 0075.05* 0075.08* 0075.12* 0076.12* 0077.00 0079.01 0080.04* 0080.05* 0083.03*

Median Family Income 100-110%

0011.01* 0013.03* 0014.01* 0015.07* 0019.01* 0029.01* 0052.02* 0054.01* 0055.03* 0055.04* 0057.00*

0064.00* 0079.04* 0080.01* 0081.01* 0082.01* 0083.02* 0085.01* 0085.02* 0094.00* 0095.00*

Median Family Income 110-120%

0009.03* 0011.02* 0016.02* 0052.05* 0053.07* 0054.04* 0056.02* 0059.11* 0063.01* 0075.13* 0075.16*

0076.14* 0082.02* 0083.04* 0083.07* 0084.01*

Median Family Income >= 120%

0009.01* 0009.02* 0012.02* 0013.04 0014.02* 0018.01* 0020.00* 0029.05* 0031.02* 0036.15* 0036.16*

0052.03* 0052.04* 0053.05* 0053.06* 0053.08* 0056.01* 0058.01* 0058.03* 0058.04* 0059.01* 0059.06

0059.07 0059.08* 0059.09* 0059.10* 0060.00 0061.01* 0062.00* 0063.02* 0066.00* 0067.00* 0068.00*

0072.01* 0072.02* 0073.00* 0074.02* 0074.03* 0074.05* 0074.06* 0075.06* 0075.07* 0075.09* 0075.10*

2022 Institution Disclosure Statement - Table 6

Assessment Area(s) by Tract

Respondent ID: 0000060143

*** denotes no loans made in specified tracts**

Agency: FRS - 2

Institution: COMERICA BANK

0075.11* 0075.15* 0076.07* 0076.09* 0076.10* 0076.13* 0079.03 0083.08* 0084.02* 0093.00* 0096.00*

Median Family Income Not Known

0036.18* 9800.00* 9901.00*

OUTSIDE ASSESSMENT AREA

BUTTE COUNTY (007), CA

MSA: 17020

Middle Income

0009.03

EL DORADO COUNTY (017), CA

MSA: 40900

Upper Income

0307.12

FRESNO COUNTY (019), CA

MSA: 23420

Median Family Income 80-90%

0042.05

Median Family Income 90-100%

0070.03

Median Family Income 100-110%

0044.09

Median Family Income 110-120%

0039.00

Median Family Income >= 120%

0017.00 0043.01 0055.14

KERN COUNTY (029), CA

MSA: 12540

Median Family Income 40-50%

0020.02

Median Family Income 50-60%

2022 Institution Disclosure Statement - Table 6

Assessment Area(s) by Tract

Respondent ID: 0000060143

*** denotes no loans made in specified tracts**

Agency: FRS - 2

Institution: COMERICA BANK

0026.00

Median Family Income 70-80%

0023.02

Median Family Income 100-110%

0038.11

Median Family Income Not Known

0016.00

MADERA COUNTY (039), CA

MSA: 31460

Upper Income

0005.12

MARIN COUNTY (041), CA

MSA: 42034

Low Income

1122.02

Moderate Income

1110.01

Middle Income

1043.00 1060.01 1110.02

Upper Income

1242.00

MENDOCINO COUNTY (045), CA

MSA: NA

Middle Income

0107.00

NAPA COUNTY (055), CA

MSA: 34900

Moderate Income

2005.03

2022 Institution Disclosure Statement - Table 6

Assessment Area(s) by Tract

Respondent ID: 0000060143

*** denotes no loans made in specified tracts**

Agency: FRS - 2

Institution: COMERICA BANK

Middle Income

2010.05 2017.00

Upper Income

2015.00

NEVADA COUNTY (057), CA

MSA: NA

Middle Income

0001.04

Upper Income

0012.10

PLACER COUNTY (061), CA

MSA: 40900

Moderate Income

0203.00

Middle Income

0211.03

Upper Income

0207.17 0226.00

SACRAMENTO COUNTY (067), CA

MSA: 40900

Median Family Income 20-30%

0070.19

Median Family Income 50-60%

0064.00 0095.03

Median Family Income 90-100%

0096.11

Median Family Income 100-110%

0092.01

Median Family Income >= 120%

2022 Institution Disclosure Statement - Table 6

Assessment Area(s) by Tract

Respondent ID: 0000060143

*** denotes no loans made in specified tracts**

Agency: FRS - 2

Institution: COMERICA BANK

0087.03 0087.06

Median Family Income Not Known

0011.03

SAN BENITO COUNTY (069), CA

MSA: 41940

Low Income

0004.00

SAN JOAQUIN COUNTY (077), CA

MSA: 44700

Median Family Income 40-50%

0044.04

Median Family Income 70-80%

0041.07

Median Family Income 110-120%

0038.03

Median Family Income >= 120%

0035.04 0052.22

SAN LUIS OBISPO COUNTY (079), CA

MSA: 42020

Middle Income

0105.04 0117.04

SANTA BARBARA COUNTY (083), CA

MSA: 42200

Middle Income

0002.02

Upper Income

0013.08 0015.00

SOLANO COUNTY (095), CA

MSA: 46700

2022 Institution Disclosure Statement - Table 6

Assessment Area(s) by Tract

Respondent ID: 0000060143

*** denotes no loans made in specified tracts**

Agency: FRS - 2

Institution: COMERICA BANK

Middle Income

2521.02 2523.05 2523.12 2523.17

SONOMA COUNTY (097), CA

MSA: 42220

Middle Income

1507.01 1509.01 1512.03 1514.03 1527.02 1528.01 1532.01 1533.01

Upper Income

1502.05 1506.07 1506.12

STANISLAUS COUNTY (099), CA

MSA: 33700

Median Family Income 90-100%

0005.06

TULARE COUNTY (107), CA

MSA: 47300

Moderate Income

0037.00

Middle Income

0025.00

Upper Income

0010.08 0020.04

YOLO COUNTY (113), CA

MSA: 40900

Low Income

0102.03

YUBA COUNTY (115), CA

MSA: 49700

Moderate Income

0404.00

2022 Institution Disclosure Statement - Table E-1

Error Status Information

Respondent ID: 0000060143

Institution: COMERICA BANK

Agency: FRS - 2

Record Identifier: ¹¹	Total Composite Records on File	Total Composite Records Without Errors	Total Validity¹⁰ Errors	Percentage of Validity Errors
Transmittal Sheet	1	1	0	0.00%
Small Business Loans	3,511	3,511	0	0.00%
Small Farm Loans	23	23	0	0.00%
Community Development Loans	1	1	0	0.00%
Consortium/Third Party Loans (Optional)	1	1	0	0.00%
Assessment Area	14,647	14,647	0	0.00%
Total	18,184	18,184	0	0.00%

Footnote:

10. A validity edit helps to verify the accuracy of the data reported. An institution's CRA submission that passes all validity edits does not ensure 100% accurate data. True accuracy is determined during the examination process.

11. A record represents one row of data reported to the Federal Reserve Board. This does not in any way represent the number of loans originated or purchased by the institution.

Loans by County

Respondent ID: 0000060143

Small Business Loans - Originations

Agency: FRS - 2

Institution: COMERICA BANK

State: FLORIDA (12)

Area Income Characteristics	Loan Amount at Origination <=\$100,000		Loan Amount at Origination >\$100,000 But <=\$250,000		Loan Amount at Origination >\$250,000		Loans to Businesses with Gross Annual Revenues <= \$1 Million		Memo Item: Loans by Affiliates	
	Num of Loans	Amount (000s)	Num of Loans	Amount (000s)	Num of Loans	Amount (000s)	Num of Loans	Amount (000s)	Num of Loans	Amount (000s)
BROWARD COUNTY (011), FL										
MSA 22744										
Inside AA 0007										
Median Family Income < 10%	0	0	0	0	0	0	0	0	0	0
Median Family Income 10-20%	0	0	0	0	0	0	0	0	0	0
Median Family Income 20-30%	0	0	0	0	0	0	0	0	0	0
Median Family Income 30-40%	0	0	0	0	0	0	0	0	0	0
Median Family Income 40-50%	0	0	0	0	1	571	1	571	0	0
Median Family Income 50-60%	0	0	0	0	0	0	0	0	0	0
Median Family Income 60-70%	1	25	0	0	0	0	0	0	0	0
Median Family Income 70-80%	2	150	1	150	6	3,555	3	1,555	0	0
Median Family Income 80-90%	1	50	0	0	2	1,300	0	0	0	0
Median Family Income 90-100%	0	0	0	0	0	0	0	0	0	0
Median Family Income 100-110%	1	25	1	150	0	0	1	150	0	0
Median Family Income 110-120%	1	75	0	0	1	600	0	0	0	0
Median Family Income >= 120%	4	185	0	0	4	2,400	3	610	0	0
Median Family Income Not Known	0	0	0	0	0	0	0	0	0	0
Tract Not Known	0	0	0	0	0	0	0	0	0	0
County Total	10	510	2	300	14	8,426	8	2,886	0	0
COLLIER COUNTY (021), FL										
MSA 34940										
Inside AA 0018										
Low Income	0	0	0	0	0	0	0	0	0	0
Moderate Income	1	10	0	0	0	0	1	10	0	0
Middle Income	2	147	1	250	0	0	1	47	0	0
Upper Income	0	0	0	0	1	400	0	0	0	0
Income Not Known	0	0	0	0	0	0	0	0	0	0
Tract Not Known	0	0	0	0	0	0	0	0	0	0
County Total	3	157	1	250	1	400	2	57	0	0

Loans by County

Respondent ID: 0000060143

Small Business Loans - Originations

Agency: FRS - 2

Institution: COMERICA BANK

State: FLORIDA (12)

Area Income Characteristics	Loan Amount at Origination <=\$100,000		Loan Amount at Origination >\$100,000 But <=\$250,000		Loan Amount at Origination >\$250,000		Loans to Businesses with Gross Annual Revenues <= \$1 Million		Memo Item: Loans by Affiliates	
	Num of Loans	Amount (000s)	Num of Loans	Amount (000s)	Num of Loans	Amount (000s)	Num of Loans	Amount (000s)	Num of Loans	Amount (000s)
ESCAMBIA COUNTY (033), FL										
MSA 37860										
Outside Assessment Area										
Low Income	0	0	0	0	0	0	0	0	0	0
Moderate Income	0	0	0	0	0	0	0	0	0	0
Middle Income	0	0	0	0	0	0	0	0	0	0
Upper Income	1	25	0	0	1	750	0	0	0	0
Income Not Known	0	0	0	0	0	0	0	0	0	0
Tract Not Known	0	0	0	0	0	0	0	0	0	0
County Total	1	25	0	0	1	750	0	0	0	0
HIGHLANDS COUNTY (055), FL										
MSA 42700										
Outside Assessment Area										
Low Income	0	0	0	0	0	0	0	0	0	0
Moderate Income	0	0	0	0	0	0	0	0	0	0
Middle Income	0	0	0	0	0	0	0	0	0	0
Upper Income	0	0	0	0	0	0	0	0	0	0
Income Not Known	1	7	0	0	0	0	1	7	0	0
Tract Not Known	0	0	0	0	0	0	0	0	0	0
County Total	1	7	0	0	0	0	1	7	0	0

Loans by County

Respondent ID: 0000060143

Small Business Loans - Originations

Agency: FRS - 2

Institution: COMERICA BANK

State: FLORIDA (12)

Area Income Characteristics	Loan Amount at Origination <=\$100,000		Loan Amount at Origination >\$100,000 But <=\$250,000		Loan Amount at Origination >\$250,000		Loans to Businesses with Gross Annual Revenues <= \$1 Million		Memo Item: Loans by Affiliates	
	Num of Loans	Amount (000s)	Num of Loans	Amount (000s)	Num of Loans	Amount (000s)	Num of Loans	Amount (000s)	Num of Loans	Amount (000s)
HILLSBOROUGH COUNTY (057), FL										
MSA 45300										
Outside Assessment Area										
Median Family Income < 10%	0	0	0	0	0	0	0	0	0	0
Median Family Income 10-20%	0	0	0	0	0	0	0	0	0	0
Median Family Income 20-30%	0	0	0	0	0	0	0	0	0	0
Median Family Income 30-40%	0	0	0	0	0	0	0	0	0	0
Median Family Income 40-50%	0	0	0	0	0	0	0	0	0	0
Median Family Income 50-60%	0	0	0	0	0	0	0	0	0	0
Median Family Income 60-70%	1	80	0	0	0	0	0	0	0	0
Median Family Income 70-80%	1	25	0	0	0	0	1	25	0	0
Median Family Income 80-90%	0	0	0	0	0	0	0	0	0	0
Median Family Income 90-100%	0	0	0	0	0	0	0	0	0	0
Median Family Income 100-110%	1	25	0	0	0	0	0	0	0	0
Median Family Income 110-120%	0	0	0	0	0	0	0	0	0	0
Median Family Income >= 120%	1	75	0	0	0	0	0	0	0	0
Median Family Income Not Known	0	0	0	0	0	0	0	0	0	0
Tract Not Known	0	0	0	0	0	0	0	0	0	0
County Total	4	205	0	0	0	0	1	25	0	0
INDIAN RIVER COUNTY (061), FL										
MSA 42680										
Outside Assessment Area										
Low Income	0	0	0	0	0	0	0	0	0	0
Moderate Income	0	0	0	0	0	0	0	0	0	0
Middle Income	0	0	0	0	0	0	0	0	0	0
Upper Income	0	0	0	0	1	300	0	0	0	0
Income Not Known	0	0	0	0	0	0	0	0	0	0
Tract Not Known	0	0	0	0	0	0	0	0	0	0
County Total	0	0	0	0	1	300	0	0	0	0

Loans by County

Respondent ID: 0000060143

Small Business Loans - Originations

Agency: FRS - 2

Institution: COMERICA BANK

State: FLORIDA (12)

Area Income Characteristics	Loan Amount at Origination <=\$100,000		Loan Amount at Origination >\$100,000 But <=\$250,000		Loan Amount at Origination >\$250,000		Loans to Businesses with Gross Annual Revenues <= \$1 Million		Memo Item: Loans by Affiliates	
	Num of Loans	Amount (000s)	Num of Loans	Amount (000s)	Num of Loans	Amount (000s)	Num of Loans	Amount (000s)	Num of Loans	Amount (000s)
LEE COUNTY (071), FL										
MSA 15980										
Outside Assessment Area										
Median Family Income < 10%	0	0	0	0	0	0	0	0	0	0
Median Family Income 10-20%	0	0	0	0	0	0	0	0	0	0
Median Family Income 20-30%	0	0	0	0	0	0	0	0	0	0
Median Family Income 30-40%	0	0	0	0	0	0	0	0	0	0
Median Family Income 40-50%	0	0	1	200	2	1,300	2	1,300	0	0
Median Family Income 50-60%	0	0	0	0	0	0	0	0	0	0
Median Family Income 60-70%	1	60	0	0	0	0	0	0	0	0
Median Family Income 70-80%	0	0	1	250	0	0	0	0	0	0
Median Family Income 80-90%	0	0	0	0	0	0	0	0	0	0
Median Family Income 90-100%	0	0	0	0	0	0	0	0	0	0
Median Family Income 100-110%	0	0	0	0	0	0	0	0	0	0
Median Family Income 110-120%	0	0	0	0	0	0	0	0	0	0
Median Family Income >= 120%	1	100	0	0	1	1,000	0	0	0	0
Median Family Income Not Known	0	0	1	250	0	0	0	0	0	0
Tract Not Known	0	0	0	0	0	0	0	0	0	0
County Total	2	160	3	700	3	2,300	2	1,300	0	0
MARTIN COUNTY (085), FL										
MSA 38940										
Outside Assessment Area										
Low Income	1	50	0	0	1	268	1	50	0	0
Moderate Income	0	0	0	0	0	0	0	0	0	0
Middle Income	0	0	0	0	0	0	0	0	0	0
Upper Income	0	0	1	250	0	0	0	0	0	0
Income Not Known	0	0	0	0	0	0	0	0	0	0
Tract Not Known	0	0	0	0	0	0	0	0	0	0
County Total	1	50	1	250	1	268	1	50	0	0

Loans by County

Respondent ID: 000060143

Small Business Loans - Originations

Agency: FRS - 2

Institution: COMERICA BANK

State: FLORIDA (12)

Area Income Characteristics	Loan Amount at Origination <=\$100,000		Loan Amount at Origination >\$100,000 But <=\$250,000		Loan Amount at Origination >\$250,000		Loans to Businesses with Gross Annual Revenues <= \$1 Million		Memo Item: Loans by Affiliates	
	Num of Loans	Amount (000s)	Num of Loans	Amount (000s)	Num of Loans	Amount (000s)	Num of Loans	Amount (000s)	Num of Loans	Amount (000s)
MIAMI-DADE COUNTY (086), FL										
MSA 33124										
Outside Assessment Area										
Median Family Income < 10%	0	0	0	0	0	0	0	0	0	0
Median Family Income 10-20%	0	0	0	0	0	0	0	0	0	0
Median Family Income 20-30%	0	0	0	0	0	0	0	0	0	0
Median Family Income 30-40%	0	0	0	0	0	0	0	0	0	0
Median Family Income 40-50%	0	0	0	0	0	0	0	0	0	0
Median Family Income 50-60%	0	0	0	0	0	0	0	0	0	0
Median Family Income 60-70%	0	0	0	0	0	0	0	0	0	0
Median Family Income 70-80%	0	0	0	0	0	0	0	0	0	0
Median Family Income 80-90%	0	0	0	0	1	500	0	0	0	0
Median Family Income 90-100%	0	0	0	0	0	0	0	0	0	0
Median Family Income 100-110%	0	0	0	0	1	375	0	0	0	0
Median Family Income 110-120%	0	0	0	0	0	0	0	0	0	0
Median Family Income >= 120%	5	218	1	150	2	1,000	1	8	0	0
Median Family Income Not Known	0	0	0	0	0	0	0	0	0	0
Tract Not Known	0	0	0	0	0	0	0	0	0	0
County Total	5	218	1	150	4	1,875	1	8	0	0

Loans by County

Respondent ID: 000060143

Small Business Loans - Originations

Agency: FRS - 2

Institution: COMERICA BANK

State: FLORIDA (12)

Area Income Characteristics	Loan Amount at Origination <=\$100,000		Loan Amount at Origination >\$100,000 But <=\$250,000		Loan Amount at Origination >\$250,000		Loans to Businesses with Gross Annual Revenues <= \$1 Million		Memo Item: Loans by Affiliates	
	Num of Loans	Amount (000s)	Num of Loans	Amount (000s)	Num of Loans	Amount (000s)	Num of Loans	Amount (000s)	Num of Loans	Amount (000s)
ORANGE COUNTY (095), FL										
MSA 36740										
Outside Assessment Area										
Median Family Income < 10%	0	0	0	0	0	0	0	0	0	0
Median Family Income 10-20%	0	0	0	0	0	0	0	0	0	0
Median Family Income 20-30%	0	0	0	0	0	0	0	0	0	0
Median Family Income 30-40%	0	0	0	0	0	0	0	0	0	0
Median Family Income 40-50%	0	0	0	0	0	0	0	0	0	0
Median Family Income 50-60%	0	0	0	0	0	0	0	0	0	0
Median Family Income 60-70%	1	50	1	250	0	0	0	0	0	0
Median Family Income 70-80%	0	0	0	0	0	0	0	0	0	0
Median Family Income 80-90%	0	0	0	0	0	0	0	0	0	0
Median Family Income 90-100%	0	0	0	0	0	0	0	0	0	0
Median Family Income 100-110%	0	0	0	0	0	0	0	0	0	0
Median Family Income 110-120%	0	0	0	0	0	0	0	0	0	0
Median Family Income >= 120%	0	0	0	0	0	0	0	0	0	0
Median Family Income Not Known	0	0	0	0	0	0	0	0	0	0
Tract Not Known	0	0	0	0	0	0	0	0	0	0
County Total	1	50	1	250	0	0	0	0	0	0

Loans by County

Respondent ID: 0000060143

Small Business Loans - Originations

Agency: FRS - 2

Institution: COMERICA BANK

State: FLORIDA (12)

Area Income Characteristics	Loan Amount at Origination <=\$100,000		Loan Amount at Origination >\$100,000 But <=\$250,000		Loan Amount at Origination >\$250,000		Loans to Businesses with Gross Annual Revenues <= \$1 Million		Memo Item: Loans by Affiliates	
	Num of Loans	Amount (000s)	Num of Loans	Amount (000s)	Num of Loans	Amount (000s)	Num of Loans	Amount (000s)	Num of Loans	Amount (000s)
PALM BEACH COUNTY (099), FL										
MSA 48424										
Inside AA 0007										
Median Family Income < 10%	0	0	0	0	0	0	0	0	0	0
Median Family Income 10-20%	0	0	0	0	0	0	0	0	0	0
Median Family Income 20-30%	0	0	0	0	0	0	0	0	0	0
Median Family Income 30-40%	1	70	0	0	0	0	1	70	0	0
Median Family Income 40-50%	0	0	0	0	1	300	1	300	0	0
Median Family Income 50-60%	0	0	0	0	0	0	0	0	0	0
Median Family Income 60-70%	1	25	2	450	0	0	1	25	0	0
Median Family Income 70-80%	1	50	2	368	0	0	1	168	0	0
Median Family Income 80-90%	1	60	1	120	2	1,500	2	1,060	0	0
Median Family Income 90-100%	1	10	0	0	1	748	0	0	0	0
Median Family Income 100-110%	1	80	1	150	2	1,196	1	696	0	0
Median Family Income 110-120%	4	212	1	250	0	0	3	112	0	0
Median Family Income >= 120%	3	210	6	1,299	5	3,550	8	3,649	0	0
Median Family Income Not Known	6	355	0	0	3	2,183	2	820	0	0
Tract Not Known	0	0	0	0	0	0	0	0	0	0
County Total	19	1,072	13	2,637	14	9,477	20	6,900	0	0

Loans by County

Respondent ID: 000060143

Small Business Loans - Originations

Agency: FRS - 2

Institution: COMERICA BANK

State: FLORIDA (12)

Area Income Characteristics	Loan Amount at Origination <=\$100,000		Loan Amount at Origination >\$100,000 But <=\$250,000		Loan Amount at Origination >\$250,000		Loans to Businesses with Gross Annual Revenues <= \$1 Million		Memo Item: Loans by Affiliates	
	Num of Loans	Amount (000s)	Num of Loans	Amount (000s)	Num of Loans	Amount (000s)	Num of Loans	Amount (000s)	Num of Loans	Amount (000s)
PINELLAS COUNTY (103), FL										
MSA 45300										
Outside Assessment Area										
Median Family Income < 10%	0	0	0	0	0	0	0	0	0	0
Median Family Income 10-20%	0	0	0	0	0	0	0	0	0	0
Median Family Income 20-30%	0	0	0	0	0	0	0	0	0	0
Median Family Income 30-40%	0	0	0	0	0	0	0	0	0	0
Median Family Income 40-50%	0	0	0	0	1	1,000	0	0	0	0
Median Family Income 50-60%	0	0	0	0	0	0	0	0	0	0
Median Family Income 60-70%	0	0	0	0	0	0	0	0	0	0
Median Family Income 70-80%	0	0	0	0	0	0	0	0	0	0
Median Family Income 80-90%	0	0	0	0	0	0	0	0	0	0
Median Family Income 90-100%	1	100	0	0	0	0	0	0	0	0
Median Family Income 100-110%	0	0	1	250	0	0	0	0	0	0
Median Family Income 110-120%	0	0	0	0	0	0	0	0	0	0
Median Family Income >= 120%	0	0	0	0	0	0	0	0	0	0
Median Family Income Not Known	0	0	0	0	0	0	0	0	0	0
Tract Not Known	0	0	0	0	0	0	0	0	0	0
County Total	1	100	1	250	1	1,000	0	0	0	0

Loans by County

Respondent ID: 0000060143

Small Business Loans - Originations

Agency: FRS - 2

Institution: COMERICA BANK

State: FLORIDA (12)

Area Income Characteristics	Loan Amount at Origination <=\$100,000		Loan Amount at Origination >\$100,000 But <=\$250,000		Loan Amount at Origination >\$250,000		Loans to Businesses with Gross Annual Revenues <= \$1 Million		Memo Item: Loans by Affiliates	
	Num of Loans	Amount (000s)	Num of Loans	Amount (000s)	Num of Loans	Amount (000s)	Num of Loans	Amount (000s)	Num of Loans	Amount (000s)
POLK COUNTY (105), FL										
MSA 29460										
Outside Assessment Area										
Median Family Income < 10%	0	0	0	0	0	0	0	0	0	0
Median Family Income 10-20%	0	0	0	0	0	0	0	0	0	0
Median Family Income 20-30%	0	0	0	0	0	0	0	0	0	0
Median Family Income 30-40%	0	0	0	0	0	0	0	0	0	0
Median Family Income 40-50%	0	0	0	0	0	0	0	0	0	0
Median Family Income 50-60%	0	0	0	0	0	0	0	0	0	0
Median Family Income 60-70%	0	0	0	0	1	304	1	304	0	0
Median Family Income 70-80%	0	0	0	0	0	0	0	0	0	0
Median Family Income 80-90%	0	0	0	0	0	0	0	0	0	0
Median Family Income 90-100%	0	0	0	0	0	0	0	0	0	0
Median Family Income 100-110%	0	0	0	0	0	0	0	0	0	0
Median Family Income 110-120%	0	0	0	0	0	0	0	0	0	0
Median Family Income >= 120%	0	0	0	0	3	1,750	0	0	0	0
Median Family Income Not Known	0	0	0	0	0	0	0	0	0	0
Tract Not Known	0	0	0	0	0	0	0	0	0	0
County Total	0	0	0	0	4	2,054	1	304	0	0
ST. JOHNS COUNTY (109), FL										
MSA 27260										
Outside Assessment Area										
Low Income	0	0	0	0	0	0	0	0	0	0
Moderate Income	0	0	0	0	0	0	0	0	0	0
Middle Income	0	0	0	0	0	0	0	0	0	0
Upper Income	1	20	0	0	0	0	1	20	0	0
Income Not Known	0	0	0	0	0	0	0	0	0	0
Tract Not Known	0	0	0	0	0	0	0	0	0	0
County Total	1	20	0	0	0	0	1	20	0	0

Loans by County

Respondent ID: 0000060143

Small Business Loans - Originations

Agency: FRS - 2

Institution: COMERICA BANK

State: FLORIDA (12)

Area Income Characteristics	Loan Amount at Origination <=\$100,000		Loan Amount at Origination >\$100,000 But <=\$250,000		Loan Amount at Origination >\$250,000		Loans to Businesses with Gross Annual Revenues <= \$1 Million		Memo Item: Loans by Affiliates	
	Num of Loans	Amount (000s)	Num of Loans	Amount (000s)	Num of Loans	Amount (000s)	Num of Loans	Amount (000s)	Num of Loans	Amount (000s)
SARASOTA COUNTY (115), FL										
MSA 35840										
Outside Assessment Area										
Low Income	0	0	0	0	0	0	0	0	0	0
Moderate Income	0	0	0	0	0	0	0	0	0	0
Middle Income	0	0	0	0	0	0	0	0	0	0
Upper Income	2	120	0	0	2	1,300	1	100	0	0
Income Not Known	0	0	0	0	0	0	0	0	0	0
Tract Not Known	0	0	0	0	0	0	0	0	0	0
County Total	2	120	0	0	2	1,300	1	100	0	0
SEMINOLE COUNTY (117), FL										
MSA 36740										
Outside Assessment Area										
Low Income	0	0	0	0	0	0	0	0	0	0
Moderate Income	0	0	0	0	0	0	0	0	0	0
Middle Income	0	0	0	0	0	0	0	0	0	0
Upper Income	1	5	0	0	0	0	1	5	0	0
Income Not Known	0	0	0	0	0	0	0	0	0	0
Tract Not Known	0	0	0	0	0	0	0	0	0	0
County Total	1	5	0	0	0	0	1	5	0	0
TOTAL INSIDE AA IN STATE	32	1,739	16	3,187	29	18,303	30	9,843	0	0
TOTAL OUTSIDE AA IN STATE	20	960	7	1,600	17	9,847	10	1,819	0	0
STATE TOTAL	52	2,699	23	4,787	46	28,150	40	11,662	0	0

Loans by County

Small Business Loans - Purchases

Institution: COMERICA BANK

Respondent ID: 000060143

Agency: FRS - 2

State: FLORIDA (12)

Area Income Characteristics	Loan Amount at Origination <=\$100,000		Loan Amount at Origination >\$100,000 But <=\$250,000		Loan Amount at Origination >\$250,000		Loans to Businesses with Gross Annual Revenues <= \$1 Million		Memo Item: Loans by Affiliates	
	Num of Loans	Amount (000s)	Num of Loans	Amount (000s)	Num of Loans	Amount (000s)	Num of Loans	Amount (000s)	Num of Loans	Amount (000s)
BROWARD COUNTY (011), FL										
MSA 22744										
Inside AA 0007										
Median Family Income < 10%	0	0	0	0	0	0	0	0	0	0
Median Family Income 10-20%	0	0	0	0	0	0	0	0	0	0
Median Family Income 20-30%	0	0	0	0	0	0	0	0	0	0
Median Family Income 30-40%	0	0	0	0	0	0	0	0	0	0
Median Family Income 40-50%	0	0	0	0	0	0	0	0	0	0
Median Family Income 50-60%	1	8	0	0	0	0	0	0	0	0
Median Family Income 60-70%	2	22	0	0	0	0	2	22	0	0
Median Family Income 70-80%	2	43	0	0	0	0	2	43	0	0
Median Family Income 80-90%	1	4	0	0	0	0	1	4	0	0
Median Family Income 90-100%	1	16	0	0	0	0	1	16	0	0
Median Family Income 100-110%	1	16	0	0	0	0	0	0	0	0
Median Family Income 110-120%	1	13	0	0	0	0	0	0	0	0
Median Family Income >= 120%	3	42	0	0	0	0	0	0	0	0
Median Family Income Not Known	1	16	0	0	0	0	0	0	0	0
Tract Not Known	0	0	0	0	0	0	0	0	0	0
County Total	13	180	0	0	0	0	6	85	0	0

Loans by County

Respondent ID: 000060143

Small Business Loans - Purchases

Agency: FRS - 2

Institution: COMERICA BANK

State: FLORIDA (12)

Area Income Characteristics	Loan Amount at Origination <=\$100,000		Loan Amount at Origination >\$100,000 But <=\$250,000		Loan Amount at Origination >\$250,000		Loans to Businesses with Gross Annual Revenues <= \$1 Million		Memo Item: Loans by Affiliates	
	Num of Loans	Amount (000s)	Num of Loans	Amount (000s)	Num of Loans	Amount (000s)	Num of Loans	Amount (000s)	Num of Loans	Amount (000s)
PALM BEACH COUNTY (099), FL										
MSA 48424										
Inside AA 0007										
Median Family Income < 10%	0	0	0	0	0	0	0	0	0	0
Median Family Income 10-20%	0	0	0	0	0	0	0	0	0	0
Median Family Income 20-30%	0	0	0	0	0	0	0	0	0	0
Median Family Income 30-40%	0	0	0	0	0	0	0	0	0	0
Median Family Income 40-50%	0	0	0	0	0	0	0	0	0	0
Median Family Income 50-60%	0	0	0	0	0	0	0	0	0	0
Median Family Income 60-70%	0	0	0	0	0	0	0	0	0	0
Median Family Income 70-80%	0	0	0	0	0	0	0	0	0	0
Median Family Income 80-90%	0	0	0	0	0	0	0	0	0	0
Median Family Income 90-100%	0	0	0	0	0	0	0	0	0	0
Median Family Income 100-110%	0	0	0	0	0	0	0	0	0	0
Median Family Income 110-120%	1	13	0	0	0	0	0	0	0	0
Median Family Income >= 120%	3	43	0	0	0	0	1	6	0	0
Median Family Income Not Known	0	0	0	0	0	0	0	0	0	0
Tract Not Known	0	0	0	0	0	0	0	0	0	0
County Total	4	56	0	0	0	0	1	6	0	0
TOTAL INSIDE AA IN STATE	17	236	0	0	0	0	7	91	0	0
TOTAL OUTSIDE AA IN STATE	0	0	0	0	0	0	0	0	0	0
STATE TOTAL	17	236	0	0	0	0	7	91	0	0

2022 Institution Disclosure Statement - Table 3
Assessment Area/Non-Assessment Area Activity
Small Business Loans
Institution: COMERICA BANK

Respondent ID: 0000060143
Agency: FRS - 2

ASSESSMENT AREA LOANS	Originations		Originations to Businesses with <= \$1 million revenue		Purchases	
	Num of Loans	Amount (000s)	Num of Loans	Amount (000s)	Num of Loans	Amount (000s)
MI - WASHTENAW COUNTY (161) - MSA 11460	131	31,238	46	10,311	0	0
TX - TRAVIS COUNTY (453) - MSA 12420	142	33,167	30	3,381	6	102
TX - WILLIAMSON COUNTY (491) - MSA 12420	28	5,640	10	1,195	8	93
TX - KERR COUNTY (265) - MSA NA	13	2,027	6	1,016	0	0
MI - CALHOUN COUNTY (025) - MSA 12980	54	15,477	19	2,483	0	0
TX - COLLIN COUNTY (085) - MSA 19124	107	30,708	39	9,260	0	0
TX - DALLAS COUNTY (113) - MSA 19124	435	124,210	114	21,941	8	99
TX - DENTON COUNTY (121) - MSA 19124	48	12,427	11	1,440	4	44
TX - ELLIS COUNTY (139) - MSA 19124	5	1,057	3	707	1	11
TX - ROCKWALL COUNTY (397) - MSA 19124	6	1,786	0	0	0	0
TX - TARRANT COUNTY (439) - MSA 23104	117	32,335	34	7,055	9	164
MI - GENESEE COUNTY (049) - MSA 22420	26	7,397	3	437	0	0
FL - BROWARD COUNTY (011) - MSA 22744	26	9,236	8	2,886	13	180
FL - PALM BEACH COUNTY (099) - MSA 48424	46	13,186	20	6,900	4	56
MI - KENT COUNTY (081) - MSA 24340	132	40,688	30	4,836	0	0
MI - OTTAWA COUNTY (139) - MSA 24340	42	13,686	9	2,586	0	0
CA - LOS ANGELES COUNTY (037) - MSA 31084	343	99,394	89	17,908	47	851
CA - ORANGE COUNTY (059) - MSA 11244	143	41,190	32	5,880	16	310
TX - BRAZORIA COUNTY (039) - MSA 26420	14	3,237	6	1,137	1	22
TX - FORT BEND COUNTY (157) - MSA 26420	51	14,283	19	3,315	4	56
TX - GALVESTON COUNTY (167) - MSA 26420	9	1,668	3	88	1	6
TX - HARRIS COUNTY (201) - MSA 26420	489	119,016	163	30,186	58	914
TX - MONTGOMERY COUNTY (339) - MSA 26420	38	11,478	14	2,999	7	115

2022 Institution Disclosure Statement - Table 3
Assessment Area/Non-Assessment Area Activity
Small Business Loans
Institution: COMERICA BANK

Respondent ID: 0000060143
Agency: FRS - 2

ASSESSMENT AREA LOANS	Originations		Originations to Businesses with <= \$1 million revenue		Purchases	
	Num of Loans	Amount (000s)	Num of Loans	Amount (000s)	Num of Loans	Amount (000s)
CA - RIVERSIDE COUNTY (065) - MSA 40140	13	3,642	1	170	43	2,067
CA - SAN BERNARDINO COUNTY (071) - MSA 40140	36	12,346	8	2,156	73	4,100
MI - JACKSON COUNTY (075) - MSA 27100	125	36,201	46	11,285	0	0
MI - KALAMAZOO COUNTY (077) - MSA 28020	51	13,659	15	2,362	0	0
MI - CLINTON COUNTY (037) - MSA 29620	9	1,696	6	571	0	0
MI - EATON COUNTY (045) - MSA 29620	12	4,330	3	598	0	0
MI - INGHAM COUNTY (065) - MSA 29620	49	8,385	20	1,747	0	0
MI - LENAWEE COUNTY (091) - MSA NA	15	3,656	6	1,571	0	0
MI - MIDLAND COUNTY (111) - MSA 33220	12	2,071	7	491	0	0
MI - MUSKEGON COUNTY (121) - MSA 34740	53	9,564	15	1,373	0	0
FL - COLLIER COUNTY (021) - MSA 34940	5	807	2	57	0	0
AZ - MARICOPA COUNTY (013) - MSA 38060	108	30,012	40	10,063	1	22
CA - MONTEREY COUNTY (053) - MSA 41500	15	4,653	6	1,413	2	116
TX - BEXAR COUNTY (029) - MSA 41700	64	19,582	18	5,907	7	122
TX - KENDALL COUNTY (259) - MSA 41700	3	1,150	2	900	0	0
CA - SAN DIEGO COUNTY (073) - MSA 41740	103	28,952	31	4,997	25	716
CA - ALAMEDA COUNTY (001) - MSA 36084	95	29,515	19	2,530	27	1,300
CA - CONTRA COSTA COUNTY (013) - MSA 36084	37	11,317	11	1,990	12	650
CA - SAN FRANCISCO COUNTY (075) - MSA 41884	42	14,877	6	2,510	3	56
CA - SAN MATEO COUNTY (081) - MSA 41884	43	8,594	10	1,380	3	173
CA - SANTA CLARA COUNTY (085) - MSA 41940	211	58,026	47	9,450	6	72
CA - SANTA CRUZ COUNTY (087) - MSA 42100	59	12,965	21	3,638	0	0
MI - LAPEER COUNTY (087) - MSA 47664	10	2,683	2	350	0	0

2022 Institution Disclosure Statement - Table 3
Assessment Area/Non-Assessment Area Activity
Small Business Loans
Institution: COMERICA BANK

Respondent ID: 0000060143
Agency: FRS - 2

ASSESSMENT AREA LOANS	Originations		Originations to Businesses with <= \$1 million revenue		Purchases	
	Num of Loans	Amount (000s)	Num of Loans	Amount (000s)	Num of Loans	Amount (000s)
MI - LIVINGSTON COUNTY (093) - MSA 47664	42	10,156	13	2,045	0	0
MI - MACOMB COUNTY (099) - MSA 47664	420	120,797	132	20,465	0	0
MI - OAKLAND COUNTY (125) - MSA 47664	846	214,245	301	53,292	0	0
MI - WAYNE COUNTY (163) - MSA 19804	588	155,979	216	35,373	2	22
CA - VENTURA COUNTY (111) - MSA 37100	19	4,270	3	165	4	190

2022 Institution Disclosure Statement - Table 4
Assessment Area/Non-Assessment Area Activity
Small Farm Loans
Institution: COMERICA BANK

Respondent ID: 0000060143
Agency: FRS - 2

ASSESSMENT AREA LOANS	Originations		Originations to Farms with ≤ \$1 million revenue		Purchases	
	Num of Loans	Amount (000s)	Num of Loans	Amount (000s)	Num of Loans	Amount (000s)
MI - WASHTENAW COUNTY (161) - MSA 11460	2	225	2	225	0	0
TX - KERR COUNTY (265) - MSA NA	1	45	1	45	0	0
MI - JACKSON COUNTY (075) - MSA 27100	3	610	3	610	0	0
MI - KALAMAZOO COUNTY (077) - MSA 28020	1	75	0	0	0	0
MI - LENAWEE COUNTY (091) - MSA NA	2	550	2	550	0	0
MI - MIDLAND COUNTY (111) - MSA 33220	1	50	1	50	0	0
MI - MUSKEGON COUNTY (121) - MSA 34740	1	100	0	0	0	0
AZ - MARICOPA COUNTY (013) - MSA 38060	1	90	0	0	0	0
CA - MONTEREY COUNTY (053) - MSA 41500	1	500	1	500	0	0
CA - SANTA CRUZ COUNTY (087) - MSA 42100	4	1,333	0	0	0	0

2022 Institution Disclosure Statement - Table 5
Community Development/Consortium-Third Party Activity
Institution: COMERICA BANK

PAGE: 1 OF 1

Respondent ID: 000060143
Agency: FRS - 2

Memo Item: Loans by Affiliates

	Num of Loans	Amount (000s)	Num of Loans	Amount (000s)
Community Development Loans				
Originated	455	2,023,438	0	0
Purchased	0	0	0	0
Total	455	2,023,438	0	0
Consortium/Third Party Loans (optional)				
Originated	4,191	2,106		
Purchased	0	0		
Total	4,191	2,106		

2022 Institution Disclosure Statement - Table 6

Assessment Area(s) by Tract

Respondent ID: 0000060143

*** denotes no loans made in specified tracts**

Agency: FRS - 2

Institution: COMERICA BANK

ASSESSMENT AREA - 0007

BROWARD COUNTY (011), FL

MSA: 22744

Median Family Income 30-40%

0304.02* 0308.03* 0308.04* 1005.01*

Median Family Income 40-50%

0104.05* 0303.01 0415.00* 0428.02* 0503.09* 0503.14* 0602.14* 0602.15* 0604.05* 0705.04* 0919.04*
1002.03* 1005.02* 1103.34* 1103.54* 1103.55*

Median Family Income 50-60%

0103.05* 0204.12* 0205.02* 0412.00* 0414.00* 0416.01* 0416.02* 0417.00* 0427.00* 0503.11* 0503.12*
0601.27* 0601.30* 0602.03* 0603.02* 0603.03* 0604.02* 0701.04* 0804.05* 0911.00* 1002.01* 1003.01*
1004.00* 1007.00* 1008.01 1008.04*

Median Family Income 60-70%

0103.07* 0107.01* 0107.02* 0201.03* 0202.12* 0303.02* 0306.01 0306.02* 0310.01* 0409.01* 0409.02*
0410.00* 0411.00* 0413.00* 0433.02* 0502.07* 0502.08* 0503.13* 0507.02* 0508.00* 0601.17* 0603.04*
0603.06* 0611.00* 0805.00* 0901.03* 0903.01* 0904.03* 0904.04* 0912.01 0914.00* 0915.00* 0919.03*
1001.03* 1001.06* 1002.04* 1008.03* 1103.51* 1103.67

Median Family Income 70-80%

0102.02 0103.04* 0103.06 0104.02* 0104.03* 0202.13* 0203.02* 0203.08* 0203.11* 0203.13* 0203.23*
0203.24* 0204.04* 0204.05* 0204.07* 0204.17* 0204.20* 0204.21* 0302.01 0305.00 0307.03* 0307.05*
0308.05* 0308.06* 0403.00* 0428.01* 0429.00 0501.00* 0503.06* 0503.08* 0503.15* 0601.07* 0601.11*
0601.15* 0601.23* 0601.24* 0601.28 0601.29* 0602.07* 0602.08* 0602.11* 0603.05* 0703.24* 0703.27*
0706.01* 0905.04* 0916.01* 0917.01* 0917.02* 0918.03* 1006.00* 1103.12* 1103.23* 1103.46* 1106.00*

Median Family Income 80-90%

0101.04* 0104.07 0201.01* 0201.04* 0202.06* 0203.25* 0204.06* 0204.16* 0205.01* 0302.03* 0309.03*
0310.02* 0312.03* 0408.01* 0408.02* 0426.02* 0430.02* 0502.04 0503.01* 0504.02* 0507.01* 0602.06*
0604.01* 0605.01* 0606.03* 0608.02* 0702.12* 0702.13* 0703.23* 0802.00* 0912.02* 0916.02 0918.02*
0918.04* 1001.04* 1103.13* 1103.37* 1103.38* 1103.41* 1104.04*

Median Family Income 90-100%

2022 Institution Disclosure Statement - Table 6

Assessment Area(s) by Tract

Respondent ID: 0000060143

*** denotes no loans made in specified tracts**

Agency: FRS - 2

Institution: COMERICA BANK

0106.13* 0108.00* 0202.11* 0203.12 0203.26* 0204.14* 0204.15* 0302.02* 0304.01* 0312.04* 0503.16*
0505.02* 0601.05* 0601.13* 0602.09* 0604.04* 0605.05* 0606.05* 0606.06* 0606.08* 0702.10* 0801.02*
0804.03* 0904.01* 0906.01* 0908.01* 0919.01* 1101.00* 1103.11* 1103.39* 1103.66* 1104.03* 1105.01*
1105.02*

Median Family Income 100-110%

0102.01* 0106.10* 0106.14* 0202.04* 0202.05* 0202.09* 0202.10* 0202.14* 0203.14* 0401.01* 0402.04*
0421.00* 0502.06* 0504.01 0505.01* 0506.02* 0601.09* 0606.09* 0701.02* 0701.03* 0702.04* 0703.28*
0705.03* 0801.04* 0801.05* 0804.06* 0910.00 0913.00* 1001.08* 1103.01* 1103.08* 1103.09* 1103.48*
1103.53* 1103.65* 1104.02*

Median Family Income 110-120%

0101.03* 0109.02* 0203.16 0203.20* 0204.19* 0309.04* 0601.16* 0601.25* 0608.01* 0610.04 0703.25*
0706.02* 0801.03* 0908.02* 1103.63*

Median Family Income >= 120%

0101.02* 0103.08* 0104.01* 0104.06* 0105.02* 0105.03* 0105.04* 0106.01* 0106.03* 0106.04* 0106.05*
0106.06* 0106.09* 0106.11* 0106.12* 0106.15* 0109.01* 0110.00* 0203.09* 0203.15* 0203.17* 0203.18*
0203.19* 0203.21* 0203.22* 0204.18* 0301.00* 0307.02* 0307.04* 0309.02* 0311.01* 0311.02* 0312.05*
0312.06* 0312.07* 0401.02* 0402.03* 0402.05* 0402.06* 0404.01* 0404.02* 0405.02* 0405.03* 0405.06*
0406.01* 0406.02* 0407.01 0407.02* 0418.01* 0418.02* 0419.00* 0420.00* 0422.00* 0423.01* 0423.02*
0424.00* 0425.01* 0425.02 0426.01* 0430.01* 0431.00* 0433.01* 0502.05* 0506.01 0509.00* 0510.01*
0510.02* 0601.14* 0601.18* 0601.19* 0601.20 0601.21* 0601.22* 0601.26* 0602.10* 0602.12* 0605.03*
0605.04* 0606.07* 0607.00* 0609.00* 0610.01* 0610.03* 0702.05* 0702.08 0702.09* 0702.11* 0703.04*
0703.06* 0703.10* 0703.11 0703.12* 0703.14* 0703.15* 0703.16* 0703.18* 0703.19* 0703.20* 0703.21*
0703.26* 0703.29* 0703.30* 0703.31* 0704.01* 0704.02* 0704.03* 0704.04* 0704.05* 0705.01* 0901.02*
0901.04* 0902.00* 0903.04* 0905.02 0905.03* 0906.02* 0907.00* 0909.00* 0920.00* 1001.05* 1001.07*
1103.03* 1103.07* 1103.19* 1103.21 1103.26* 1103.27 1103.28* 1103.30* 1103.32* 1103.33* 1103.44*
1103.45* 1103.47* 1103.50* 1103.52* 1103.56* 1103.57* 1103.58* 1103.59* 1103.60* 1103.61* 1103.64*
1103.68*

Median Family Income Not Known

0405.05* 0804.02* 0903.03* 1003.02 1103.49* 1103.62* 9800.00* 9900.00*

2022 Institution Disclosure Statement - Table 6

Assessment Area(s) by Tract

Respondent ID: 0000060143

* denotes no loans made in specified tracts

Agency: FRS - 2

Institution: COMERICA BANK

PALM BEACH COUNTY (099), FL

MSA: 48424

Median Family Income 20-30%

0080.01*

Median Family Income 30-40%

0019.13* 0022.00 0082.02*

Median Family Income 40-50%

0002.22* 0013.02* 0014.02* 0014.03* 0019.09* 0024.00* 0029.00* 0042.07* 0044.02 0045.00* 0048.18*

0049.03* 0051.01* 0052.02* 0052.03* 0057.03* 0057.04* 0059.44* 0077.69* 0080.02* 0082.03*

Median Family Income 50-60%

0014.04* 0016.00* 0019.10* 0019.12* 0020.06* 0031.02* 0040.07* 0040.08* 0040.12* 0046.02* 0047.04*

0047.05* 0048.10* 0048.17* 0048.19* 0051.02* 0056.01* 0058.14* 0059.36* 0059.43* 0061.00* 0068.02*

0069.10* 0069.11* 0076.20* 0077.67* 0078.32* 0082.01* 0083.02*

Median Family Income 60-70%

0013.01* 0015.00* 0019.11* 0019.17* 0020.05* 0021.00* 0023.00* 0030.00* 0037.00* 0040.05* 0040.09*

0040.10* 0040.11* 0041.02* 0042.03 0042.04* 0047.02* 0047.06* 0048.21* 0052.04* 0058.10* 0058.15*

0059.33* 0059.39* 0060.06* 0062.03* 0065.01* 0068.01* 0072.08* 0077.32* 0077.41 0077.66* 0078.33

0081.01*

Median Family Income 70-80%

0002.13 0010.02* 0010.04* 0017.00* 0018.01* 0019.04* 0019.07* 0019.20* 0019.21* 0032.01* 0038.01*

0038.02* 0039.02* 0040.13* 0041.01* 0046.01* 0048.16* 0048.20* 0049.04* 0057.02* 0058.07* 0058.18*

0058.21* 0059.23* 0059.51* 0060.07* 0060.09 0060.12* 0062.01* 0067.00* 0069.08* 0076.19* 0077.39*

0077.42* 0078.43*

Median Family Income 80-90%

0002.04* 0003.04 0011.01* 0012.00* 0018.02* 0028.00* 0039.01* 0042.06* 0048.13* 0048.15* 0048.22*

0055.02* 0058.11* 0058.12* 0058.13* 0058.20* 0059.22* 0059.31* 0059.40* 0059.45* 0059.53* 0059.57*

0059.58* 0059.59 0060.10* 0060.11* 0072.04* 0072.07* 0073.02 0076.13* 0077.36* 0077.38* 0077.47*

0077.50*

Median Family Income 90-100%

2022 Institution Disclosure Statement - Table 6

Assessment Area(s) by Tract

Respondent ID: 0000060143

*** denotes no loans made in specified tracts**

Agency: FRS - 2

Institution: COMERICA BANK

0002.16* 0019.18* 0032.02* 0042.05* 0044.01* 0056.02* 0059.26* 0059.30* 0059.38* 0060.05 0066.04*
0076.15* 0078.12* 0078.37* 0078.50*

Median Family Income 100-110%

0001.04* 0005.05* 0008.05* 0019.16* 0019.19* 0033.00* 0048.23* 0050.00* 0055.01* 0059.52* 0059.54*
0062.02* 0063.01* 0065.02* 0066.07 0069.09* 0075.04 0077.40* 0077.43* 0077.49* 0077.68* 0078.13*
0078.20* 0078.40* 0078.41* 0078.45* 0079.13* 0079.14* 0079.19*

Median Family Income 110-120%

0001.02* 0009.02* 0009.03* 0010.03 0031.01 0053.00* 0058.19* 0059.16* 0059.17* 0059.21* 0059.47*
0059.55* 0059.60* 0069.06* 0072.02 0076.12* 0077.05 0077.16* 0077.24* 0077.25* 0077.51* 0077.58*
0077.63* 0077.64* 0077.79* 0078.21* 0078.38* 0078.42* 0078.46* 0078.51* 0079.16* 0079.18*

Median Family Income >= 120%

0001.03* 0002.02 0002.08* 0002.10* 0002.11* 0002.14* 0002.17* 0002.19* 0002.20* 0002.21* 0002.23*
0003.01* 0003.03* 0004.05* 0004.06* 0004.07* 0004.08* 0004.10 0005.07* 0005.09* 0005.12* 0005.13*
0006.00* 0007.02* 0007.03 0008.03* 0009.04* 0009.05* 0011.02* 0026.00* 0027.01* 0027.02* 0027.03*
0034.00* 0035.07* 0035.12* 0035.13 0036.00 0043.00* 0049.02* 0054.11* 0054.12* 0054.13* 0059.18*
0059.34* 0059.37* 0059.42* 0059.46* 0059.49* 0059.50* 0059.61* 0060.08* 0063.02* 0064.01* 0064.02*
0066.02* 0066.06 0069.07* 0069.12 0070.05 0070.06* 0070.07* 0070.08* 0070.09 0070.10* 0070.11*
0070.13* 0072.05* 0072.06* 0073.01 0074.07* 0074.10* 0074.12* 0074.14* 0074.20* 0074.21* 0075.01*
0075.05* 0076.03* 0076.04* 0076.05* 0076.10* 0076.14* 0076.16* 0076.21* 0076.22 0076.23* 0076.24*
0077.10* 0077.21* 0077.23* 0077.30* 0077.31* 0077.35* 0077.48* 0077.52* 0077.54* 0077.57* 0077.59*
0077.70* 0077.71* 0077.72* 0077.73 0077.74* 0077.75* 0077.76* 0077.77* 0077.78 0077.80* 0078.05*
0078.14* 0078.18* 0078.23* 0078.30* 0078.31* 0078.34* 0078.35* 0078.44* 0078.47* 0078.48* 0078.49*
0078.53* 0079.09* 0079.15* 0079.17*

Median Family Income Not Known

0002.18* 0035.14 0070.12 0071.00* 0077.46* 0078.52* 0081.02* 0083.01* 9800.00* 9801.00* 9802.00*
9804.00* 9805.00 9900.00* 9901.00*

ASSESSMENT AREA - 0018

COLLIER COUNTY (021), FL

MSA: 34940

2022 Institution Disclosure Statement - Table 6

Assessment Area(s) by Tract

Respondent ID: 0000060143

*** denotes no loans made in specified tracts**

Agency: FRS - 2

Institution: COMERICA BANK

Low Income

0007.00* 0104.22* 0112.04* 0112.05* 0113.03* 0113.05* 0113.06* 0114.00*

Moderate Income

0102.11* 0104.11* 0104.19* 0104.20* 0104.21* 0104.28* 0105.08* 0105.11 0105.12* 0105.16* 0105.17*

0106.01* 0106.05* 0107.01* 0108.04* 0111.03* 0111.10* 0111.11* 0112.06* 0112.14* 0113.04*

Middle Income

0101.07* 0101.08* 0101.09* 0101.10* 0101.12* 0101.14* 0102.16* 0102.17* 0103.00* 0104.01* 0104.08*

0104.24* 0104.25* 0104.26* 0104.27* 0104.29* 0104.30* 0104.34* 0104.36* 0104.38* 0105.13 0105.14*

0105.15* 0105.19* 0105.20* 0106.02* 0106.04* 0106.06* 0107.02* 0108.01* 0108.05* 0108.07* 0109.04*

0109.06* 0109.07* 0110.03* 0111.07* 0111.08* 0111.09* 0111.13* 0111.14* 0112.08* 0112.10* 0112.11*

Upper Income

0001.01* 0001.02* 0002.00* 0003.01* 0003.02* 0004.01* 0004.02* 0005.00* 0006.00* 0101.02* 0101.11*

0101.13* 0102.05* 0102.08* 0102.09* 0102.10* 0102.13* 0102.15* 0104.16* 0104.23* 0104.31* 0104.32

0104.33* 0104.35* 0105.18* 0108.08* 0109.02* 0109.05* 0111.12* 0112.07* 0112.09* 0112.12* 0112.13*

Income Not Known

0104.37* 0108.06* 9900.00*

OUTSIDE ASSESSMENT AREA

ESCAMBIA COUNTY (033), FL

MSA: 37860

Upper Income

0001.00 0026.06

HIGHLANDS COUNTY (055), FL

MSA: 42700

Income Not Known

9802.00

HILLSBOROUGH COUNTY (057), FL

MSA: 45300

Median Family Income 60-70%

0133.17

2022 Institution Disclosure Statement - Table 6

Assessment Area(s) by Tract

Respondent ID: 0000060143

*** denotes no loans made in specified tracts**

Agency: FRS - 2

Institution: COMERICA BANK

Median Family Income 70-80%

0114.14

Median Family Income 100-110%

0017.00

Median Family Income >= 120%

0051.01

INDIAN RIVER COUNTY (061), FL

MSA: 42680

Upper Income

0505.05

LEE COUNTY (071), FL

MSA: 15980

Median Family Income 40-50%

0006.00 0011.01

Median Family Income 60-70%

0013.00

Median Family Income 70-80%

0401.21

Median Family Income >= 120%

0401.13 0401.38

Median Family Income Not Known

0801.00

MARTIN COUNTY (085), FL

MSA: 38940

Low Income

0012.00

Upper Income

0007.01

MIAMI-DADE COUNTY (086), FL

2022 Institution Disclosure Statement - Table 6

Assessment Area(s) by Tract

Respondent ID: 0000060143

*** denotes no loans made in specified tracts**

Agency: FRS - 2

Institution: COMERICA BANK

MSA: 33124

Median Family Income 80-90%

0013.02

Median Family Income 100-110%

0090.66

Median Family Income >= 120%

0037.10 0046.02 0067.13 0067.18 0067.20 0074.01 0090.10

ORANGE COUNTY (095), FL

MSA: 36740

Median Family Income 60-70%

0170.22

PINELLAS COUNTY (103), FL

MSA: 45300

Median Family Income 40-50%

0246.04

Median Family Income 90-100%

0245.07

Median Family Income 100-110%

0273.27

POLK COUNTY (105), FL

MSA: 29460

Median Family Income 60-70%

0109.00

Median Family Income >= 120%

0115.02

ST. JOHNS COUNTY (109), FL

MSA: 27260

Upper Income

0208.04

2022 Institution Disclosure Statement - Table 6

Assessment Area(s) by Tract

* denotes no loans made in specified tracts

Institution: COMERICA BANK

Respondent ID: 0000060143

Agency: FRS - 2

SARASOTA COUNTY (115), FL

MSA: 35840

Upper Income

0026.01 0027.25 0027.26

SEMINOLE COUNTY (117), FL

MSA: 36740

Upper Income

0208.05

2022 Institution Disclosure Statement - Table E-1

Error Status Information

Respondent ID: 0000060143

Institution: COMERICA BANK

Agency: FRS - 2

Record Identifier: ¹¹	Total Composite Records on File	Total Composite Records Without Errors	Total Validity¹⁰ Errors	Percentage of Validity Errors
Transmittal Sheet	1	1	0	0.00%
Small Business Loans	3,511	3,511	0	0.00%
Small Farm Loans	23	23	0	0.00%
Community Development Loans	1	1	0	0.00%
Consortium/Third Party Loans (Optional)	1	1	0	0.00%
Assessment Area	14,647	14,647	0	0.00%
Total	18,184	18,184	0	0.00%

Footnote:

10. A validity edit helps to verify the accuracy of the data reported. An institution's CRA submission that passes all validity edits does not ensure 100% accurate data. True accuracy is determined during the examination process.

11. A record represents one row of data reported to the Federal Reserve Board. This does not in any way represent the number of loans originated or purchased by the institution.

Loans by County

Respondent ID: 0000060143

Small Business Loans - Originations

Agency: FRS - 2

Institution: COMERICA BANK

State: MICHIGAN (26)

Area Income Characteristics	Loan Amount at Origination <=\$100,000		Loan Amount at Origination >\$100,000 But <=\$250,000		Loan Amount at Origination >\$250,000		Loans to Businesses with Gross Annual Revenues <= \$1 Million		Memo Item: Loans by Affiliates	
	Num of Loans	Amount (000s)	Num of Loans	Amount (000s)	Num of Loans	Amount (000s)	Num of Loans	Amount (000s)	Num of Loans	Amount (000s)
ALLEGAN COUNTY (005), MI										
MSA NA										
Outside Assessment Area										
Low Income	0	0	0	0	0	0	0	0	0	0
Moderate Income	0	0	0	0	0	0	0	0	0	0
Middle Income	2	125	2	350	0	0	0	0	0	0
Upper Income	0	0	0	0	1	500	0	0	0	0
Income Not Known	0	0	0	0	0	0	0	0	0	0
Tract Not Known	0	0	0	0	0	0	0	0	0	0
County Total	2	125	2	350	1	500	0	0	0	0
ALPENA COUNTY (007), MI										
MSA NA										
Outside Assessment Area										
Low Income	0	0	0	0	0	0	0	0	0	0
Moderate Income	0	0	0	0	0	0	0	0	0	0
Middle Income	0	0	0	0	1	450	0	0	0	0
Upper Income	0	0	0	0	0	0	0	0	0	0
Income Not Known	0	0	0	0	0	0	0	0	0	0
Tract Not Known	0	0	0	0	0	0	0	0	0	0
County Total	0	0	0	0	1	450	0	0	0	0
BARRY COUNTY (015), MI										
MSA NA										
Outside Assessment Area										
Low Income	0	0	0	0	0	0	0	0	0	0
Moderate Income	0	0	0	0	0	0	0	0	0	0
Middle Income	0	0	0	0	2	1,109	0	0	0	0
Upper Income	0	0	0	0	0	0	0	0	0	0
Income Not Known	0	0	0	0	0	0	0	0	0	0
Tract Not Known	0	0	0	0	0	0	0	0	0	0
County Total	0	0	0	0	2	1,109	0	0	0	0

Loans by County

Respondent ID: 000060143

Small Business Loans - Originations

Agency: FRS - 2

Institution: COMERICA BANK

State: MICHIGAN (26)

Area Income Characteristics	Loan Amount at Origination <=\$100,000		Loan Amount at Origination >\$100,000 But <=\$250,000		Loan Amount at Origination >\$250,000		Loans to Businesses with Gross Annual Revenues <= \$1 Million		Memo Item: Loans by Affiliates	
	Num of Loans	Amount (000s)	Num of Loans	Amount (000s)	Num of Loans	Amount (000s)	Num of Loans	Amount (000s)	Num of Loans	Amount (000s)
CALHOUN COUNTY (025), MI										
MSA 12980										
Inside AA 0004										
Low Income	2	80	1	175	1	300	2	80	0	0
Moderate Income	8	395	6	1,150	10	5,941	9	1,752	0	0
Middle Income	6	381	3	522	10	5,575	4	418	0	0
Upper Income	4	183	2	275	1	500	4	233	0	0
Income Not Known	0	0	0	0	0	0	0	0	0	0
Tract Not Known	0	0	0	0	0	0	0	0	0	0
County Total	20	1,039	12	2,122	22	12,316	19	2,483	0	0
CASS COUNTY (027), MI										
MSA 43780										
Outside Assessment Area										
Low Income	0	0	0	0	0	0	0	0	0	0
Moderate Income	0	0	0	0	0	0	0	0	0	0
Middle Income	1	26	0	0	0	0	1	26	0	0
Upper Income	0	0	0	0	0	0	0	0	0	0
Income Not Known	0	0	0	0	0	0	0	0	0	0
Tract Not Known	0	0	0	0	0	0	0	0	0	0
County Total	1	26	0	0	0	0	1	26	0	0
CHARLEVOIX COUNTY (029), MI										
MSA NA										
Outside Assessment Area										
Low Income	0	0	0	0	0	0	0	0	0	0
Moderate Income	0	0	0	0	0	0	0	0	0	0
Middle Income	0	0	1	250	1	500	0	0	0	0
Upper Income	0	0	0	0	1	500	0	0	0	0
Income Not Known	0	0	0	0	0	0	0	0	0	0
Tract Not Known	0	0	0	0	0	0	0	0	0	0
County Total	0	0	1	250	2	1,000	0	0	0	0

Loans by County

Respondent ID: 0000060143

Small Business Loans - Originations

Agency: FRS - 2

Institution: COMERICA BANK

State: MICHIGAN (26)

Area Income Characteristics	Loan Amount at Origination <=\$100,000		Loan Amount at Origination >\$100,000 But <=\$250,000		Loan Amount at Origination >\$250,000		Loans to Businesses with Gross Annual Revenues <= \$1 Million		Memo Item: Loans by Affiliates	
	Num of Loans	Amount (000s)	Num of Loans	Amount (000s)	Num of Loans	Amount (000s)	Num of Loans	Amount (000s)	Num of Loans	Amount (000s)
CHEBOYGAN COUNTY (031), MI										
MSA NA										
Outside Assessment Area										
Low Income	0	0	0	0	0	0	0	0	0	0
Moderate Income	0	0	0	0	0	0	0	0	0	0
Middle Income	1	97	0	0	0	0	1	97	0	0
Upper Income	0	0	0	0	0	0	0	0	0	0
Income Not Known	0	0	0	0	0	0	0	0	0	0
Tract Not Known	0	0	0	0	0	0	0	0	0	0
County Total	1	97	0	0	0	0	1	97	0	0
CHIPPEWA COUNTY (033), MI										
MSA NA										
Outside Assessment Area										
Low Income	0	0	0	0	0	0	0	0	0	0
Moderate Income	1	15	0	0	0	0	0	0	0	0
Middle Income	0	0	0	0	0	0	0	0	0	0
Upper Income	0	0	0	0	0	0	0	0	0	0
Income Not Known	0	0	0	0	0	0	0	0	0	0
Tract Not Known	0	0	0	0	0	0	0	0	0	0
County Total	1	15	0	0	0	0	0	0	0	0
CLARE COUNTY (035), MI										
MSA NA										
Outside Assessment Area										
Low Income	0	0	0	0	0	0	0	0	0	0
Moderate Income	2	90	0	0	0	0	1	40	0	0
Middle Income	0	0	0	0	0	0	0	0	0	0
Upper Income	0	0	0	0	0	0	0	0	0	0
Income Not Known	0	0	0	0	0	0	0	0	0	0
Tract Not Known	0	0	0	0	0	0	0	0	0	0
County Total	2	90	0	0	0	0	1	40	0	0

Loans by County

Respondent ID: 0000060143

Small Business Loans - Originations

Agency: FRS - 2

Institution: COMERICA BANK

State: MICHIGAN (26)

Area Income Characteristics	Loan Amount at Origination <=\$100,000		Loan Amount at Origination >\$100,000 But <=\$250,000		Loan Amount at Origination >\$250,000		Loans to Businesses with Gross Annual Revenues <= \$1 Million		Memo Item: Loans by Affiliates	
	Num of Loans	Amount (000s)	Num of Loans	Amount (000s)	Num of Loans	Amount (000s)	Num of Loans	Amount (000s)	Num of Loans	Amount (000s)
CLINTON COUNTY (037), MI										
MSA 29620										
Inside AA 0014										
Low Income	0	0	0	0	0	0	0	0	0	0
Moderate Income	2	125	1	196	0	0	2	296	0	0
Middle Income	1	100	0	0	0	0	1	100	0	0
Upper Income	4	275	0	0	1	1,000	3	175	0	0
Income Not Known	0	0	0	0	0	0	0	0	0	0
Tract Not Known	0	0	0	0	0	0	0	0	0	0
County Total	7	500	1	196	1	1,000	6	571	0	0
EATON COUNTY (045), MI										
MSA 29620										
Inside AA 0014										
Low Income	0	0	0	0	0	0	0	0	0	0
Moderate Income	0	0	1	148	2	1,744	0	0	0	0
Middle Income	3	120	3	650	3	1,668	3	598	0	0
Upper Income	0	0	0	0	0	0	0	0	0	0
Income Not Known	0	0	0	0	0	0	0	0	0	0
Tract Not Known	0	0	0	0	0	0	0	0	0	0
County Total	3	120	4	798	5	3,412	3	598	0	0
EMMET COUNTY (047), MI										
MSA NA										
Outside Assessment Area										
Low Income	0	0	0	0	0	0	0	0	0	0
Moderate Income	0	0	0	0	0	0	0	0	0	0
Middle Income	0	0	1	250	0	0	0	0	0	0
Upper Income	0	0	0	0	1	699	0	0	0	0
Income Not Known	0	0	0	0	0	0	0	0	0	0
Tract Not Known	0	0	0	0	0	0	0	0	0	0
County Total	0	0	1	250	1	699	0	0	0	0

Loans by County

Respondent ID: 000060143

Small Business Loans - Originations

Agency: FRS - 2

Institution: COMERICA BANK

State: MICHIGAN (26)

Area Income Characteristics	Loan Amount at Origination <=\$100,000		Loan Amount at Origination >\$100,000 But <=\$250,000		Loan Amount at Origination >\$250,000		Loans to Businesses with Gross Annual Revenues <= \$1 Million		Memo Item: Loans by Affiliates	
	Num of Loans	Amount (000s)	Num of Loans	Amount (000s)	Num of Loans	Amount (000s)	Num of Loans	Amount (000s)	Num of Loans	Amount (000s)
GENESEE COUNTY (049), MI										
MSA 22420										
Inside AA 0006										
Low Income	1	85	0	0	0	0	1	85	0	0
Moderate Income	1	45	1	250	0	0	0	0	0	0
Middle Income	5	305	4	825	5	3,402	2	352	0	0
Upper Income	3	235	3	650	3	1,600	0	0	0	0
Income Not Known	0	0	0	0	0	0	0	0	0	0
Tract Not Known	0	0	0	0	0	0	0	0	0	0
County Total	10	670	8	1,725	8	5,002	3	437	0	0
GLADWIN COUNTY (051), MI										
MSA NA										
Outside Assessment Area										
Low Income	0	0	0	0	0	0	0	0	0	0
Moderate Income	0	0	0	0	1	500	0	0	0	0
Middle Income	2	100	1	250	0	0	2	100	0	0
Upper Income	0	0	0	0	0	0	0	0	0	0
Income Not Known	0	0	0	0	0	0	0	0	0	0
Tract Not Known	0	0	0	0	0	0	0	0	0	0
County Total	2	100	1	250	1	500	2	100	0	0
GRAND TRAVERSE COUNTY (055), MI										
MSA NA										
Outside Assessment Area										
Low Income	0	0	0	0	0	0	0	0	0	0
Moderate Income	0	0	0	0	0	0	0	0	0	0
Middle Income	1	100	0	0	1	500	0	0	0	0
Upper Income	0	0	1	150	0	0	0	0	0	0
Income Not Known	0	0	0	0	0	0	0	0	0	0
Tract Not Known	0	0	0	0	0	0	0	0	0	0
County Total	1	100	1	150	1	500	0	0	0	0

Loans by County

Respondent ID: 0000060143

Small Business Loans - Originations

Agency: FRS - 2

Institution: COMERICA BANK

State: MICHIGAN (26)

Area Income Characteristics	Loan Amount at Origination <=\$100,000		Loan Amount at Origination >\$100,000 But <=\$250,000		Loan Amount at Origination >\$250,000		Loans to Businesses with Gross Annual Revenues <= \$1 Million		Memo Item: Loans by Affiliates	
	Num of Loans	Amount (000s)	Num of Loans	Amount (000s)	Num of Loans	Amount (000s)	Num of Loans	Amount (000s)	Num of Loans	Amount (000s)
HILLSDALE COUNTY (059), MI										
MSA NA										
Outside Assessment Area										
Low Income	0	0	0	0	0	0	0	0	0	0
Moderate Income	0	0	0	0	2	1,340	0	0	0	0
Middle Income	0	0	0	0	8	5,267	2	1,142	0	0
Upper Income	0	0	0	0	0	0	0	0	0	0
Income Not Known	0	0	0	0	0	0	0	0	0	0
Tract Not Known	0	0	0	0	0	0	0	0	0	0
County Total	0	0	0	0	10	6,607	2	1,142	0	0
HURON COUNTY (063), MI										
MSA NA										
Outside Assessment Area										
Low Income	0	0	0	0	0	0	0	0	0	0
Moderate Income	0	0	0	0	1	500	0	0	0	0
Middle Income	0	0	0	0	0	0	0	0	0	0
Upper Income	0	0	0	0	0	0	0	0	0	0
Income Not Known	0	0	0	0	0	0	0	0	0	0
Tract Not Known	0	0	0	0	0	0	0	0	0	0
County Total	0	0	0	0	1	500	0	0	0	0
INGHAM COUNTY (065), MI										
MSA 29620										
Inside AA 0014										
Low Income	3	155	0	0	1	800	1	50	0	0
Moderate Income	9	457	3	675	1	500	7	420	0	0
Middle Income	9	578	7	1,116	2	1,000	6	681	0	0
Upper Income	6	344	4	760	4	2,000	6	596	0	0
Income Not Known	0	0	0	0	0	0	0	0	0	0
Tract Not Known	0	0	0	0	0	0	0	0	0	0
County Total	27	1,534	14	2,551	8	4,300	20	1,747	0	0

Loans by County

Respondent ID: 0000060143

Small Business Loans - Originations

Agency: FRS - 2

Institution: COMERICA BANK

State: MICHIGAN (26)

Area Income Characteristics	Loan Amount at Origination <=\$100,000		Loan Amount at Origination >\$100,000 But <=\$250,000		Loan Amount at Origination >\$250,000		Loans to Businesses with Gross Annual Revenues <= \$1 Million		Memo Item: Loans by Affiliates	
	Num of Loans	Amount (000s)	Num of Loans	Amount (000s)	Num of Loans	Amount (000s)	Num of Loans	Amount (000s)	Num of Loans	Amount (000s)
IONIA COUNTY (067), MI										
MSA 24340										
Outside Assessment Area										
Low Income	0	0	0	0	0	0	0	0	0	0
Moderate Income	0	0	0	0	0	0	0	0	0	0
Middle Income	1	100	0	0	0	0	1	100	0	0
Upper Income	0	0	0	0	0	0	0	0	0	0
Income Not Known	0	0	0	0	0	0	0	0	0	0
Tract Not Known	0	0	0	0	0	0	0	0	0	0
County Total	1	100	0	0	0	0	1	100	0	0
ISABELLA COUNTY (073), MI										
MSA NA										
Outside Assessment Area										
Low Income	0	0	0	0	0	0	0	0	0	0
Moderate Income	0	0	0	0	0	0	0	0	0	0
Middle Income	1	20	2	450	1	800	0	0	0	0
Upper Income	0	0	0	0	0	0	0	0	0	0
Income Not Known	0	0	0	0	0	0	0	0	0	0
Tract Not Known	0	0	0	0	0	0	0	0	0	0
County Total	1	20	2	450	1	800	0	0	0	0
JACKSON COUNTY (075), MI										
MSA 27100										
Inside AA 0012										
Low Income	1	60	0	0	4	1,450	1	60	0	0
Moderate Income	18	1,189	20	3,849	25	13,179	27	7,732	0	0
Middle Income	12	932	5	836	15	7,769	10	1,870	0	0
Upper Income	5	473	5	1,122	7	3,467	7	1,598	0	0
Income Not Known	4	300	1	250	3	1,325	1	25	0	0
Tract Not Known	0	0	0	0	0	0	0	0	0	0
County Total	40	2,954	31	6,057	54	27,190	46	11,285	0	0

Loans by County

Respondent ID: 0000060143

Small Business Loans - Originations

Agency: FRS - 2

Institution: COMERICA BANK

State: MICHIGAN (26)

Area Income Characteristics	Loan Amount at Origination <=\$100,000		Loan Amount at Origination >\$100,000 But <=\$250,000		Loan Amount at Origination >\$250,000		Loans to Businesses with Gross Annual Revenues <= \$1 Million		Memo Item: Loans by Affiliates	
	Num of Loans	Amount (000s)	Num of Loans	Amount (000s)	Num of Loans	Amount (000s)	Num of Loans	Amount (000s)	Num of Loans	Amount (000s)
KALAMAZOO COUNTY (077), MI										
MSA 28020										
Inside AA 0013										
Low Income	2	123	1	200	0	0	0	0	0	0
Moderate Income	4	210	2	400	3	2,634	4	1,270	0	0
Middle Income	8	542	5	825	9	4,574	8	930	0	0
Upper Income	4	222	9	1,979	4	1,950	3	162	0	0
Income Not Known	0	0	0	0	0	0	0	0	0	0
Tract Not Known	0	0	0	0	0	0	0	0	0	0
County Total	18	1,097	17	3,404	16	9,158	15	2,362	0	0
KENT COUNTY (081), MI										
MSA 24340										
Inside AA 0008										
Median Family Income < 10%	0	0	0	0	0	0	0	0	0	0
Median Family Income 10-20%	0	0	0	0	0	0	0	0	0	0
Median Family Income 20-30%	1	20	0	0	2	1,418	2	838	0	0
Median Family Income 30-40%	2	30	0	0	0	0	0	0	0	0
Median Family Income 40-50%	0	0	1	121	0	0	1	121	0	0
Median Family Income 50-60%	4	310	0	0	4	2,715	3	1,175	0	0
Median Family Income 60-70%	9	590	6	1,245	6	3,900	1	50	0	0
Median Family Income 70-80%	13	654	3	370	13	7,950	5	1,217	0	0
Median Family Income 80-90%	2	90	1	250	4	2,642	0	0	0	0
Median Family Income 90-100%	2	180	1	200	3	1,450	1	80	0	0
Median Family Income 100-110%	5	255	2	400	5	3,615	3	120	0	0
Median Family Income 110-120%	2	130	3	475	2	1,500	1	150	0	0
Median Family Income >= 120%	21	1,170	5	958	10	8,050	13	1,085	0	0
Median Family Income Not Known	0	0	0	0	0	0	0	0	0	0
Tract Not Known	0	0	0	0	0	0	0	0	0	0
County Total	61	3,429	22	4,019	49	33,240	30	4,836	0	0

Loans by County

Respondent ID: 000060143

Small Business Loans - Originations

Agency: FRS - 2

Institution: COMERICA BANK

State: MICHIGAN (26)

Area Income Characteristics	Loan Amount at Origination <=\$100,000		Loan Amount at Origination >\$100,000 But <=\$250,000		Loan Amount at Origination >\$250,000		Loans to Businesses with Gross Annual Revenues <= \$1 Million		Memo Item: Loans by Affiliates	
	Num of Loans	Amount (000s)	Num of Loans	Amount (000s)	Num of Loans	Amount (000s)	Num of Loans	Amount (000s)	Num of Loans	Amount (000s)
LAPEER COUNTY (087), MI										
MSA 47664										
Inside AA 0026										
Low Income	0	0	0	0	0	0	0	0	0	0
Moderate Income	2	100	1	109	5	2,100	1	300	0	0
Middle Income	1	50	0	0	1	324	1	50	0	0
Upper Income	0	0	0	0	0	0	0	0	0	0
Income Not Known	0	0	0	0	0	0	0	0	0	0
Tract Not Known	0	0	0	0	0	0	0	0	0	0
County Total	3	150	1	109	6	2,424	2	350	0	0
LENAWEE COUNTY (091), MI										
MSA NA										
Inside AA 0015										
Low Income	0	0	0	0	0	0	0	0	0	0
Moderate Income	0	0	1	111	0	0	1	111	0	0
Middle Income	5	320	5	1,025	4	2,200	5	1,460	0	0
Upper Income	0	0	0	0	0	0	0	0	0	0
Income Not Known	0	0	0	0	0	0	0	0	0	0
Tract Not Known	0	0	0	0	0	0	0	0	0	0
County Total	5	320	6	1,136	4	2,200	6	1,571	0	0
LIVINGSTON COUNTY (093), MI										
MSA 47664										
Inside AA 0026										
Low Income	0	0	0	0	0	0	0	0	0	0
Moderate Income	5	374	2	300	4	2,750	2	575	0	0
Middle Income	11	499	2	400	5	3,150	8	860	0	0
Upper Income	8	433	1	200	4	2,050	3	610	0	0
Income Not Known	0	0	0	0	0	0	0	0	0	0
Tract Not Known	0	0	0	0	0	0	0	0	0	0
County Total	24	1,306	5	900	13	7,950	13	2,045	0	0

Loans by County

Respondent ID: 0000060143

Small Business Loans - Originations

Agency: FRS - 2

Institution: COMERICA BANK

State: MICHIGAN (26)

Area Income Characteristics	Loan Amount at Origination <=\$100,000		Loan Amount at Origination >\$100,000 But <=\$250,000		Loan Amount at Origination >\$250,000		Loans to Businesses with Gross Annual Revenues <= \$1 Million		Memo Item: Loans by Affiliates	
	Num of Loans	Amount (000s)	Num of Loans	Amount (000s)	Num of Loans	Amount (000s)	Num of Loans	Amount (000s)	Num of Loans	Amount (000s)
MACKINAC COUNTY (097), MI										
MSA NA										
Outside Assessment Area										
Low Income	0	0	0	0	0	0	0	0	0	0
Moderate Income	0	0	0	0	0	0	0	0	0	0
Middle Income	0	0	0	0	1	500	0	0	0	0
Upper Income	0	0	0	0	0	0	0	0	0	0
Income Not Known	0	0	0	0	0	0	0	0	0	0
Tract Not Known	0	0	0	0	0	0	0	0	0	0
County Total	0	0	0	0	1	500	0	0	0	0
MACOMB COUNTY (099), MI										
MSA 47664										
Inside AA 0026										
Median Family Income < 10%	0	0	0	0	0	0	0	0	0	0
Median Family Income 10-20%	0	0	0	0	0	0	0	0	0	0
Median Family Income 20-30%	0	0	0	0	0	0	0	0	0	0
Median Family Income 30-40%	14	917	4	800	11	6,495	4	350	0	0
Median Family Income 40-50%	2	150	2	400	2	1,600	2	275	0	0
Median Family Income 50-60%	16	1,175	12	2,302	12	7,084	17	3,044	0	0
Median Family Income 60-70%	25	1,977	6	1,283	23	16,870	20	4,527	0	0
Median Family Income 70-80%	18	1,185	13	2,580	7	3,393	14	2,306	0	0
Median Family Income 80-90%	31	1,988	22	4,115	25	14,476	26	3,212	0	0
Median Family Income 90-100%	16	847	12	2,677	29	16,324	17	4,170	0	0
Median Family Income 100-110%	6	395	1	130	2	944	3	530	0	0
Median Family Income 110-120%	11	799	5	859	5	2,188	9	704	0	0
Median Family Income >= 120%	21	1,252	10	1,951	18	8,976	16	1,052	0	0
Median Family Income Not Known	11	638	10	1,725	18	12,302	4	295	0	0
Tract Not Known	0	0	0	0	0	0	0	0	0	0
County Total	171	11,323	97	18,822	152	90,652	132	20,465	0	0

Loans by County

Respondent ID: 0000060143

Small Business Loans - Originations

Agency: FRS - 2

Institution: COMERICA BANK

State: MICHIGAN (26)

Area Income Characteristics	Loan Amount at Origination <=\$100,000		Loan Amount at Origination >\$100,000 But <=\$250,000		Loan Amount at Origination >\$250,000		Loans to Businesses with Gross Annual Revenues <= \$1 Million		Memo Item: Loans by Affiliates	
	Num of Loans	Amount (000s)	Num of Loans	Amount (000s)	Num of Loans	Amount (000s)	Num of Loans	Amount (000s)	Num of Loans	Amount (000s)
MANISTEE COUNTY (101), MI										
MSA NA										
Outside Assessment Area										
Low Income	0	0	0	0	0	0	0	0	0	0
Moderate Income	0	0	0	0	0	0	0	0	0	0
Middle Income	0	0	0	0	1	300	0	0	0	0
Upper Income	0	0	0	0	0	0	0	0	0	0
Income Not Known	0	0	0	0	0	0	0	0	0	0
Tract Not Known	0	0	0	0	0	0	0	0	0	0
County Total	0	0	0	0	1	300	0	0	0	0
MIDLAND COUNTY (111), MI										
MSA 33220										
Inside AA 0016										
Low Income	2	140	0	0	1	750	1	100	0	0
Moderate Income	1	75	0	0	0	0	1	75	0	0
Middle Income	5	269	1	190	1	500	4	169	0	0
Upper Income	0	0	1	147	0	0	1	147	0	0
Income Not Known	0	0	0	0	0	0	0	0	0	0
Tract Not Known	0	0	0	0	0	0	0	0	0	0
County Total	8	484	2	337	2	1,250	7	491	0	0
MONROE COUNTY (115), MI										
MSA 33780										
Outside Assessment Area										
Low Income	0	0	0	0	1	547	1	547	0	0
Moderate Income	1	40	0	0	1	258	0	0	0	0
Middle Income	5	321	3	450	1	500	2	81	0	0
Upper Income	0	0	1	120	0	0	1	120	0	0
Income Not Known	0	0	0	0	0	0	0	0	0	0
Tract Not Known	0	0	0	0	0	0	0	0	0	0
County Total	6	361	4	570	3	1,305	4	748	0	0

Loans by County

Respondent ID: 0000060143

Small Business Loans - Originations

Agency: FRS - 2

Institution: COMERICA BANK

State: MICHIGAN (26)

Area Income Characteristics	Loan Amount at Origination <=\$100,000		Loan Amount at Origination >\$100,000 But <=\$250,000		Loan Amount at Origination >\$250,000		Loans to Businesses with Gross Annual Revenues <= \$1 Million		Memo Item: Loans by Affiliates	
	Num of Loans	Amount (000s)	Num of Loans	Amount (000s)	Num of Loans	Amount (000s)	Num of Loans	Amount (000s)	Num of Loans	Amount (000s)
MONTCALM COUNTY (117), MI										
MSA 24340										
Outside Assessment Area										
Low Income	0	0	0	0	0	0	0	0	0	0
Moderate Income	1	100	0	0	0	0	0	0	0	0
Middle Income	1	25	0	0	1	450	0	0	0	0
Upper Income	0	0	0	0	0	0	0	0	0	0
Income Not Known	0	0	0	0	0	0	0	0	0	0
Tract Not Known	0	0	0	0	0	0	0	0	0	0
County Total	2	125	0	0	1	450	0	0	0	0
MONTMORENCY COUNTY (119), MI										
MSA NA										
Outside Assessment Area										
Low Income	0	0	0	0	0	0	0	0	0	0
Moderate Income	1	100	0	0	0	0	0	0	0	0
Middle Income	0	0	0	0	0	0	0	0	0	0
Upper Income	0	0	0	0	0	0	0	0	0	0
Income Not Known	0	0	0	0	0	0	0	0	0	0
Tract Not Known	0	0	0	0	0	0	0	0	0	0
County Total	1	100	0	0	0	0	0	0	0	0
MUSKEGON COUNTY (121), MI										
MSA 34740										
Inside AA 0017										
Low Income	2	160	0	0	1	501	2	160	0	0
Moderate Income	14	871	6	1,078	6	3,083	3	533	0	0
Middle Income	9	412	4	569	3	1,300	6	370	0	0
Upper Income	4	140	2	450	2	1,000	4	310	0	0
Income Not Known	0	0	0	0	0	0	0	0	0	0
Tract Not Known	0	0	0	0	0	0	0	0	0	0
County Total	29	1,583	12	2,097	12	5,884	15	1,373	0	0

Loans by County

Respondent ID: 0000060143

Small Business Loans - Originations

Agency: FRS - 2

Institution: COMERICA BANK

State: MICHIGAN (26)

Area Income Characteristics	Loan Amount at Origination <=\$100,000		Loan Amount at Origination >\$100,000 But <=\$250,000		Loan Amount at Origination >\$250,000		Loans to Businesses with Gross Annual Revenues <= \$1 Million		Memo Item: Loans by Affiliates	
	Num of Loans	Amount (000s)	Num of Loans	Amount (000s)	Num of Loans	Amount (000s)	Num of Loans	Amount (000s)	Num of Loans	Amount (000s)
OAKLAND COUNTY (125), MI										
MSA 47664										
Inside AA 0026										
Median Family Income < 10%	0	0	0	0	0	0	0	0	0	0
Median Family Income 10-20%	0	0	0	0	0	0	0	0	0	0
Median Family Income 20-30%	2	200	2	380	1	1,000	2	230	0	0
Median Family Income 30-40%	9	505	11	2,400	12	7,119	5	933	0	0
Median Family Income 40-50%	13	575	13	2,430	17	9,062	13	2,625	0	0
Median Family Income 50-60%	7	367	9	1,643	4	2,050	11	1,404	0	0
Median Family Income 60-70%	2	130	8	1,525	9	5,480	4	1,230	0	0
Median Family Income 70-80%	47	2,759	29	5,384	38	23,048	33	5,803	0	0
Median Family Income 80-90%	34	1,850	14	2,710	24	14,177	28	4,068	0	0
Median Family Income 90-100%	22	1,160	8	1,636	6	3,524	16	2,475	0	0
Median Family Income 100-110%	29	1,777	10	1,926	17	8,644	23	3,805	0	0
Median Family Income 110-120%	24	1,589	9	1,596	20	10,489	21	4,720	0	0
Median Family Income >= 120%	170	9,908	85	16,920	113	61,533	142	25,445	0	0
Median Family Income Not Known	8	449	5	925	15	7,375	3	554	0	0
Tract Not Known	0	0	0	0	0	0	0	0	0	0
County Total	367	21,269	203	39,475	276	153,501	301	53,292	0	0
OCEANA COUNTY (127), MI										
MSA NA										
Outside Assessment Area										
Low Income	0	0	0	0	0	0	0	0	0	0
Moderate Income	0	0	0	0	0	0	0	0	0	0
Middle Income	1	25	0	0	1	500	0	0	0	0
Upper Income	0	0	0	0	0	0	0	0	0	0
Income Not Known	0	0	0	0	0	0	0	0	0	0
Tract Not Known	0	0	0	0	0	0	0	0	0	0
County Total	1	25	0	0	1	500	0	0	0	0

Loans by County

Respondent ID: 0000060143

Small Business Loans - Originations

Agency: FRS - 2

Institution: COMERICA BANK

State: MICHIGAN (26)

Area Income Characteristics	Loan Amount at Origination <=\$100,000		Loan Amount at Origination >\$100,000 But <=\$250,000		Loan Amount at Origination >\$250,000		Loans to Businesses with Gross Annual Revenues <= \$1 Million		Memo Item: Loans by Affiliates	
	Num of Loans	Amount (000s)	Num of Loans	Amount (000s)	Num of Loans	Amount (000s)	Num of Loans	Amount (000s)	Num of Loans	Amount (000s)
OSCEOLA COUNTY (133), MI										
MSA NA										
Outside Assessment Area										
Low Income	0	0	0	0	0	0	0	0	0	0
Moderate Income	1	40	0	0	2	1,500	0	0	0	0
Middle Income	0	0	0	0	0	0	0	0	0	0
Upper Income	0	0	0	0	0	0	0	0	0	0
Income Not Known	0	0	0	0	0	0	0	0	0	0
Tract Not Known	0	0	0	0	0	0	0	0	0	0
County Total	1	40	0	0	2	1,500	0	0	0	0
OTTAWA COUNTY (139), MI										
MSA 24340										
Inside AA 0008										
Low Income	0	0	0	0	0	0	0	0	0	0
Moderate Income	0	0	0	0	0	0	0	0	0	0
Middle Income	11	635	4	750	16	9,507	4	1,692	0	0
Upper Income	3	168	2	400	4	2,066	3	734	0	0
Income Not Known	2	160	0	0	0	0	2	160	0	0
Tract Not Known	0	0	0	0	0	0	0	0	0	0
County Total	16	963	6	1,150	20	11,573	9	2,586	0	0
SAGINAW COUNTY (145), MI										
MSA 40980										
Outside Assessment Area										
Low Income	0	0	0	0	1	500	0	0	0	0
Moderate Income	0	0	0	0	0	0	0	0	0	0
Middle Income	1	50	1	209	2	1,172	1	672	0	0
Upper Income	2	101	0	0	0	0	0	0	0	0
Income Not Known	0	0	0	0	0	0	0	0	0	0
Tract Not Known	0	0	0	0	0	0	0	0	0	0
County Total	3	151	1	209	3	1,672	1	672	0	0

Loans by County

Respondent ID: 0000060143

Small Business Loans - Originations

Agency: FRS - 2

Institution: COMERICA BANK

State: MICHIGAN (26)

Area Income Characteristics	Loan Amount at Origination <=\$100,000		Loan Amount at Origination >\$100,000 But <=\$250,000		Loan Amount at Origination >\$250,000		Loans to Businesses with Gross Annual Revenues <= \$1 Million		Memo Item: Loans by Affiliates	
	Num of Loans	Amount (000s)	Num of Loans	Amount (000s)	Num of Loans	Amount (000s)	Num of Loans	Amount (000s)	Num of Loans	Amount (000s)
ST. CLAIR COUNTY (147), MI										
MSA 47664										
Outside Assessment Area										
Low Income	0	0	1	200	0	0	1	200	0	0
Moderate Income	0	0	0	0	3	1,550	0	0	0	0
Middle Income	3	175	0	0	0	0	2	75	0	0
Upper Income	0	0	0	0	0	0	0	0	0	0
Income Not Known	0	0	0	0	0	0	0	0	0	0
Tract Not Known	0	0	0	0	0	0	0	0	0	0
County Total	3	175	1	200	3	1,550	3	275	0	0
ST. JOSEPH COUNTY (149), MI										
MSA NA										
Outside Assessment Area										
Low Income	0	0	0	0	0	0	0	0	0	0
Moderate Income	0	0	0	0	0	0	0	0	0	0
Middle Income	1	100	1	180	1	300	0	0	0	0
Upper Income	0	0	0	0	0	0	0	0	0	0
Income Not Known	0	0	0	0	0	0	0	0	0	0
Tract Not Known	0	0	0	0	0	0	0	0	0	0
County Total	1	100	1	180	1	300	0	0	0	0
SHIAWASSEE COUNTY (155), MI										
MSA 29620										
Outside Assessment Area										
Low Income	0	0	0	0	0	0	0	0	0	0
Moderate Income	0	0	0	0	0	0	0	0	0	0
Middle Income	1	43	0	0	1	750	0	0	0	0
Upper Income	0	0	0	0	0	0	0	0	0	0
Income Not Known	0	0	0	0	0	0	0	0	0	0
Tract Not Known	0	0	0	0	0	0	0	0	0	0
County Total	1	43	0	0	1	750	0	0	0	0

Loans by County

Respondent ID: 0000060143

Small Business Loans - Originations

Agency: FRS - 2

Institution: COMERICA BANK

State: MICHIGAN (26)

Area Income Characteristics	Loan Amount at Origination <=\$100,000		Loan Amount at Origination >\$100,000 But <=\$250,000		Loan Amount at Origination >\$250,000		Loans to Businesses with Gross Annual Revenues <= \$1 Million		Memo Item: Loans by Affiliates	
	Num of Loans	Amount (000s)	Num of Loans	Amount (000s)	Num of Loans	Amount (000s)	Num of Loans	Amount (000s)	Num of Loans	Amount (000s)
TUSCOLA COUNTY (157), MI										
MSA NA										
Outside Assessment Area										
Low Income	0	0	0	0	0	0	0	0	0	0
Moderate Income	0	0	0	0	0	0	0	0	0	0
Middle Income	1	75	0	0	0	0	0	0	0	0
Upper Income	0	0	0	0	0	0	0	0	0	0
Income Not Known	0	0	0	0	0	0	0	0	0	0
Tract Not Known	0	0	0	0	0	0	0	0	0	0
County Total	1	75	0	0	0	0	0	0	0	0
VAN BUREN COUNTY (159), MI										
MSA NA										
Outside Assessment Area										
Low Income	0	0	0	0	0	0	0	0	0	0
Moderate Income	0	0	0	0	0	0	0	0	0	0
Middle Income	0	0	0	0	2	900	0	0	0	0
Upper Income	1	75	0	0	0	0	1	75	0	0
Income Not Known	0	0	0	0	0	0	0	0	0	0
Tract Not Known	0	0	0	0	0	0	0	0	0	0
County Total	1	75	0	0	2	900	1	75	0	0
WASHTENAW COUNTY (161), MI										
MSA 11460										
Inside AA 0001										
Low Income	5	303	1	150	2	1,050	1	450	0	0
Moderate Income	4	250	0	0	6	3,018	5	1,348	0	0
Middle Income	26	1,626	10	2,040	23	12,490	20	5,473	0	0
Upper Income	24	1,569	16	3,238	7	3,414	16	2,200	0	0
Income Not Known	3	140	2	400	2	1,550	4	840	0	0
Tract Not Known	0	0	0	0	0	0	0	0	0	0
County Total	62	3,888	29	5,828	40	21,522	46	10,311	0	0

Loans by County

Respondent ID: 0000060143

Small Business Loans - Originations

Agency: FRS - 2

Institution: COMERICA BANK

State: MICHIGAN (26)

Area Income Characteristics	Loan Amount at Origination <=\$100,000		Loan Amount at Origination >\$100,000 But <=\$250,000		Loan Amount at Origination >\$250,000		Loans to Businesses with Gross Annual Revenues <= \$1 Million		Memo Item: Loans by Affiliates	
	Num of Loans	Amount (000s)	Num of Loans	Amount (000s)	Num of Loans	Amount (000s)	Num of Loans	Amount (000s)	Num of Loans	Amount (000s)
WAYNE COUNTY (163), MI										
MSA 19804										
Inside AA 0026										
Median Family Income < 10%	0	0	0	0	0	0	0	0	0	0
Median Family Income 10-20%	0	0	0	0	0	0	0	0	0	0
Median Family Income 20-30%	2	100	0	0	2	1,500	0	0	0	0
Median Family Income 30-40%	7	350	8	1,479	8	4,906	6	1,180	0	0
Median Family Income 40-50%	17	1,257	7	1,630	13	7,220	12	1,442	0	0
Median Family Income 50-60%	19	1,291	9	1,601	10	5,253	16	2,944	0	0
Median Family Income 60-70%	17	1,181	8	1,263	10	5,696	21	4,228	0	0
Median Family Income 70-80%	17	984	10	2,024	10	5,900	17	2,045	0	0
Median Family Income 80-90%	21	1,302	11	1,907	8	4,963	19	2,241	0	0
Median Family Income 90-100%	9	400	5	910	8	3,999	12	2,737	0	0
Median Family Income 100-110%	6	384	0	0	1	1,000	6	384	0	0
Median Family Income 110-120%	17	1,052	10	1,857	11	5,623	18	3,450	0	0
Median Family Income >= 120%	110	6,742	60	12,473	106	58,162	83	14,022	0	0
Median Family Income Not Known	9	380	9	1,765	13	9,425	6	700	0	0
Tract Not Known	0	0	0	0	0	0	0	0	0	0
County Total	251	15,423	137	26,909	200	113,647	216	35,373	0	0
WEXFORD COUNTY (165), MI										
MSA NA										
Outside Assessment Area										
Low Income	0	0	0	0	0	0	0	0	0	0
Moderate Income	0	0	0	0	1	400	0	0	0	0
Middle Income	0	0	1	150	1	500	0	0	0	0
Upper Income	0	0	0	0	0	0	0	0	0	0
Income Not Known	0	0	0	0	0	0	0	0	0	0
Tract Not Known	0	0	0	0	0	0	0	0	0	0
County Total	0	0	1	150	2	900	0	0	0	0
TOTAL INSIDE AA IN STATE	1,122	68,052	607	117,635	888	506,221	889	152,176	0	0
TOTAL OUTSIDE AA IN STATE	35	2,018	17	3,259	45	25,192	17	3,275	0	0
STATE TOTAL	1,157	70,070	624	120,894	933	531,413	906	155,451	0	0

Loans by County

Small Business Loans - Purchases

Institution: COMERICA BANK

Respondent ID: 000060143

Agency: FRS - 2

State: MICHIGAN (26)

Area Income Characteristics	Loan Amount at Origination <=\$100,000		Loan Amount at Origination >\$100,000 But <=\$250,000		Loan Amount at Origination >\$250,000		Loans to Businesses with Gross Annual Revenues <= \$1 Million		Memo Item: Loans by Affiliates	
	Num of Loans	Amount (000s)	Num of Loans	Amount (000s)	Num of Loans	Amount (000s)	Num of Loans	Amount (000s)	Num of Loans	Amount (000s)
WAYNE COUNTY (163), MI										
MSA 19804										
Inside AA 0026										
Median Family Income < 10%	0	0	0	0	0	0	0	0	0	0
Median Family Income 10-20%	0	0	0	0	0	0	0	0	0	0
Median Family Income 20-30%	0	0	0	0	0	0	0	0	0	0
Median Family Income 30-40%	0	0	0	0	0	0	0	0	0	0
Median Family Income 40-50%	0	0	0	0	0	0	0	0	0	0
Median Family Income 50-60%	0	0	0	0	0	0	0	0	0	0
Median Family Income 60-70%	0	0	0	0	0	0	0	0	0	0
Median Family Income 70-80%	0	0	0	0	0	0	0	0	0	0
Median Family Income 80-90%	0	0	0	0	0	0	0	0	0	0
Median Family Income 90-100%	0	0	0	0	0	0	0	0	0	0
Median Family Income 100-110%	1	16	0	0	0	0	1	16	0	0
Median Family Income 110-120%	0	0	0	0	0	0	0	0	0	0
Median Family Income >= 120%	1	6	0	0	0	0	1	6	0	0
Median Family Income Not Known	0	0	0	0	0	0	0	0	0	0
Tract Not Known	0	0	0	0	0	0	0	0	0	0
County Total	2	22	0	0	0	0	2	22	0	0
TOTAL INSIDE AA IN STATE	2	22	0	0	0	0	2	22	0	0
TOTAL OUTSIDE AA IN STATE	0	0	0	0	0	0	0	0	0	0
STATE TOTAL	2	22	0	0	0	0	2	22	0	0

Loans by County
 Small Farm Loans - Originations
 Institution: COMERICA BANK

Respondent ID: 0000060143
 Agency: FRS - 2
 State: MICHIGAN (26)

Area Income Characteristics	Loan Amount at Origination <=\$100,000		Loan Amount at Origination >\$100,000 But <=\$250,000		Loan Amount at Origination >\$250,000		Loans to Farms with Gross Annual Revenues <= \$1 Million		Memo Item: Loans by Affiliates	
	Num of Loans	Amount (000s)	Num of Loans	Amount (000s)	Num of Loans	Amount (000s)	Num of Loans	Amount (000s)	Num of Loans	Amount (000s)
BRANCH COUNTY (023), MI										
MSA NA										
Outside Assessment Area										
Low Income	0	0	0	0	0	0	0	0	0	0
Moderate Income	0	0	0	0	0	0	0	0	0	0
Middle Income	1	100	0	0	0	0	1	100	0	0
Upper Income	0	0	0	0	0	0	0	0	0	0
Income Not Known	0	0	0	0	0	0	0	0	0	0
Tract Not Known	0	0	0	0	0	0	0	0	0	0
County Total	1	100	0	0	0	0	1	100	0	0
GLADWIN COUNTY (051), MI										
MSA NA										
Outside Assessment Area										
Low Income	0	0	0	0	0	0	0	0	0	0
Moderate Income	0	0	0	0	0	0	0	0	0	0
Middle Income	1	25	0	0	0	0	1	25	0	0
Upper Income	0	0	0	0	0	0	0	0	0	0
Income Not Known	0	0	0	0	0	0	0	0	0	0
Tract Not Known	0	0	0	0	0	0	0	0	0	0
County Total	1	25	0	0	0	0	1	25	0	0
JACKSON COUNTY (075), MI										
MSA 27100										
Inside AA 0012										
Low Income	0	0	0	0	0	0	0	0	0	0
Moderate Income	0	0	0	0	0	0	0	0	0	0
Middle Income	0	0	1	115	0	0	1	115	0	0
Upper Income	1	45	0	0	1	450	2	495	0	0
Income Not Known	0	0	0	0	0	0	0	0	0	0
Tract Not Known	0	0	0	0	0	0	0	0	0	0
County Total	1	45	1	115	1	450	3	610	0	0

Loans by County

Respondent ID: 0000060143

Small Farm Loans - Originations

Agency: FRS - 2

Institution: COMERICA BANK

State: MICHIGAN (26)

Area Income Characteristics	Loan Amount at Origination <=\$100,000		Loan Amount at Origination >\$100,000 But <=\$250,000		Loan Amount at Origination >\$250,000		Loans to Farms with Gross Annual Revenues <= \$1 Million		Memo Item: Loans by Affiliates	
	Num of Loans	Amount (000s)	Num of Loans	Amount (000s)	Num of Loans	Amount (000s)	Num of Loans	Amount (000s)	Num of Loans	Amount (000s)
KALAMAZOO COUNTY (077), MI										
MSA 28020										
Inside AA 0013										
Low Income	0	0	0	0	0	0	0	0	0	0
Moderate Income	0	0	0	0	0	0	0	0	0	0
Middle Income	1	75	0	0	0	0	0	0	0	0
Upper Income	0	0	0	0	0	0	0	0	0	0
Income Not Known	0	0	0	0	0	0	0	0	0	0
Tract Not Known	0	0	0	0	0	0	0	0	0	0
County Total	1	75	0	0	0	0	0	0	0	0
LENAWEE COUNTY (091), MI										
MSA NA										
Inside AA 0015										
Low Income	0	0	0	0	0	0	0	0	0	0
Moderate Income	0	0	0	0	0	0	0	0	0	0
Middle Income	0	0	0	0	0	0	0	0	0	0
Upper Income	1	100	0	0	1	450	2	550	0	0
Income Not Known	0	0	0	0	0	0	0	0	0	0
Tract Not Known	0	0	0	0	0	0	0	0	0	0
County Total	1	100	0	0	1	450	2	550	0	0
MIDLAND COUNTY (111), MI										
MSA 33220										
Inside AA 0016										
Low Income	0	0	0	0	0	0	0	0	0	0
Moderate Income	0	0	0	0	0	0	0	0	0	0
Middle Income	1	50	0	0	0	0	1	50	0	0
Upper Income	0	0	0	0	0	0	0	0	0	0
Income Not Known	0	0	0	0	0	0	0	0	0	0
Tract Not Known	0	0	0	0	0	0	0	0	0	0
County Total	1	50	0	0	0	0	1	50	0	0

Loans by County

Respondent ID: 0000060143

Small Farm Loans - Originations

Agency: FRS - 2

Institution: COMERICA BANK

State: MICHIGAN (26)

Area Income Characteristics	Loan Amount at Origination <=\$100,000		Loan Amount at Origination >\$100,000 But <=\$250,000		Loan Amount at Origination >\$250,000		Loans to Farms with Gross Annual Revenues <= \$1 Million		Memo Item: Loans by Affiliates	
	Num of Loans	Amount (000s)	Num of Loans	Amount (000s)	Num of Loans	Amount (000s)	Num of Loans	Amount (000s)	Num of Loans	Amount (000s)
MUSKEGON COUNTY (121), MI										
MSA 34740										
Inside AA 0017										
Low Income	0	0	0	0	0	0	0	0	0	0
Moderate Income	0	0	0	0	0	0	0	0	0	0
Middle Income	0	0	0	0	0	0	0	0	0	0
Upper Income	1	100	0	0	0	0	0	0	0	0
Income Not Known	0	0	0	0	0	0	0	0	0	0
Tract Not Known	0	0	0	0	0	0	0	0	0	0
County Total	1	100	0	0	0	0	0	0	0	0
ST. CLAIR COUNTY (147), MI										
MSA 47664										
Outside Assessment Area										
Low Income	0	0	0	0	0	0	0	0	0	0
Moderate Income	0	0	0	0	0	0	0	0	0	0
Middle Income	2	140	0	0	0	0	1	100	0	0
Upper Income	0	0	0	0	0	0	0	0	0	0
Income Not Known	0	0	0	0	0	0	0	0	0	0
Tract Not Known	0	0	0	0	0	0	0	0	0	0
County Total	2	140	0	0	0	0	1	100	0	0
VAN BUREN COUNTY (159), MI										
MSA NA										
Outside Assessment Area										
Low Income	0	0	0	0	0	0	0	0	0	0
Moderate Income	0	0	0	0	0	0	0	0	0	0
Middle Income	0	0	0	0	1	500	0	0	0	0
Upper Income	0	0	0	0	0	0	0	0	0	0
Income Not Known	0	0	0	0	0	0	0	0	0	0
Tract Not Known	0	0	0	0	0	0	0	0	0	0
County Total	0	0	0	0	1	500	0	0	0	0

Loans by County
 Small Farm Loans - Originations
 Institution: COMERICA BANK

Respondent ID: 0000060143
 Agency: FRS - 2
 State: MICHIGAN (26)

Area Income Characteristics	Loan Amount at Origination <=\$100,000		Loan Amount at Origination >\$100,000 But <=\$250,000		Loan Amount at Origination >\$250,000		Loans to Farms with Gross Annual Revenues <= \$1 Million		Memo Item: Loans by Affiliates	
	Num of Loans	Amount (000s)	Num of Loans	Amount (000s)	Num of Loans	Amount (000s)	Num of Loans	Amount (000s)	Num of Loans	Amount (000s)
WASHTENAW COUNTY (161), MI										
MSA 11460										
Inside AA 0001										
Low Income	0	0	0	0	0	0	0	0	0	0
Moderate Income	0	0	0	0	0	0	0	0	0	0
Middle Income	1	50	1	175	0	0	2	225	0	0
Upper Income	0	0	0	0	0	0	0	0	0	0
Income Not Known	0	0	0	0	0	0	0	0	0	0
Tract Not Known	0	0	0	0	0	0	0	0	0	0
County Total	1	50	1	175	0	0	2	225	0	0
WEXFORD COUNTY (165), MI										
MSA NA										
Outside Assessment Area										
Low Income	0	0	0	0	0	0	0	0	0	0
Moderate Income	0	0	1	250	0	0	0	0	0	0
Middle Income	0	0	0	0	0	0	0	0	0	0
Upper Income	0	0	0	0	0	0	0	0	0	0
Income Not Known	0	0	0	0	0	0	0	0	0	0
Tract Not Known	0	0	0	0	0	0	0	0	0	0
County Total	0	0	1	250	0	0	0	0	0	0
TOTAL INSIDE AA IN STATE	6	420	2	290	2	900	8	1,435	0	0
TOTAL OUTSIDE AA IN STATE	4	265	1	250	1	500	3	225	0	0
STATE TOTAL	10	685	3	540	3	1,400	11	1,660	0	0

2022 Institution Disclosure Statement - Table 3
Assessment Area/Non-Assessment Area Activity
Small Business Loans
Institution: COMERICA BANK

Respondent ID: 0000060143
Agency: FRS - 2

ASSESSMENT AREA LOANS	Originations		Originations to Businesses with <= \$1 million revenue		Purchases	
	Num of Loans	Amount (000s)	Num of Loans	Amount (000s)	Num of Loans	Amount (000s)
MI - WASHTENAW COUNTY (161) - MSA 11460	131	31,238	46	10,311	0	0
TX - TRAVIS COUNTY (453) - MSA 12420	142	33,167	30	3,381	6	102
TX - WILLIAMSON COUNTY (491) - MSA 12420	28	5,640	10	1,195	8	93
TX - KERR COUNTY (265) - MSA NA	13	2,027	6	1,016	0	0
MI - CALHOUN COUNTY (025) - MSA 12980	54	15,477	19	2,483	0	0
TX - COLLIN COUNTY (085) - MSA 19124	107	30,708	39	9,260	0	0
TX - DALLAS COUNTY (113) - MSA 19124	435	124,210	114	21,941	8	99
TX - DENTON COUNTY (121) - MSA 19124	48	12,427	11	1,440	4	44
TX - ELLIS COUNTY (139) - MSA 19124	5	1,057	3	707	1	11
TX - ROCKWALL COUNTY (397) - MSA 19124	6	1,786	0	0	0	0
TX - TARRANT COUNTY (439) - MSA 23104	117	32,335	34	7,055	9	164
MI - GENESEE COUNTY (049) - MSA 22420	26	7,397	3	437	0	0
FL - BROWARD COUNTY (011) - MSA 22744	26	9,236	8	2,886	13	180
FL - PALM BEACH COUNTY (099) - MSA 48424	46	13,186	20	6,900	4	56
MI - KENT COUNTY (081) - MSA 24340	132	40,688	30	4,836	0	0
MI - OTTAWA COUNTY (139) - MSA 24340	42	13,686	9	2,586	0	0
CA - LOS ANGELES COUNTY (037) - MSA 31084	343	99,394	89	17,908	47	851
CA - ORANGE COUNTY (059) - MSA 11244	143	41,190	32	5,880	16	310
TX - BRAZORIA COUNTY (039) - MSA 26420	14	3,237	6	1,137	1	22
TX - FORT BEND COUNTY (157) - MSA 26420	51	14,283	19	3,315	4	56
TX - GALVESTON COUNTY (167) - MSA 26420	9	1,668	3	88	1	6
TX - HARRIS COUNTY (201) - MSA 26420	489	119,016	163	30,186	58	914
TX - MONTGOMERY COUNTY (339) - MSA 26420	38	11,478	14	2,999	7	115

2022 Institution Disclosure Statement - Table 3
Assessment Area/Non-Assessment Area Activity
Small Business Loans
Institution: COMERICA BANK

Respondent ID: 0000060143
Agency: FRS - 2

ASSESSMENT AREA LOANS	Originations		Originations to Businesses with <= \$1 million revenue		Purchases	
	Num of Loans	Amount (000s)	Num of Loans	Amount (000s)	Num of Loans	Amount (000s)
CA - RIVERSIDE COUNTY (065) - MSA 40140	13	3,642	1	170	43	2,067
CA - SAN BERNARDINO COUNTY (071) - MSA 40140	36	12,346	8	2,156	73	4,100
MI - JACKSON COUNTY (075) - MSA 27100	125	36,201	46	11,285	0	0
MI - KALAMAZOO COUNTY (077) - MSA 28020	51	13,659	15	2,362	0	0
MI - CLINTON COUNTY (037) - MSA 29620	9	1,696	6	571	0	0
MI - EATON COUNTY (045) - MSA 29620	12	4,330	3	598	0	0
MI - INGHAM COUNTY (065) - MSA 29620	49	8,385	20	1,747	0	0
MI - LENAWEE COUNTY (091) - MSA NA	15	3,656	6	1,571	0	0
MI - MIDLAND COUNTY (111) - MSA 33220	12	2,071	7	491	0	0
MI - MUSKEGON COUNTY (121) - MSA 34740	53	9,564	15	1,373	0	0
FL - COLLIER COUNTY (021) - MSA 34940	5	807	2	57	0	0
AZ - MARICOPA COUNTY (013) - MSA 38060	108	30,012	40	10,063	1	22
CA - MONTEREY COUNTY (053) - MSA 41500	15	4,653	6	1,413	2	116
TX - BEXAR COUNTY (029) - MSA 41700	64	19,582	18	5,907	7	122
TX - KENDALL COUNTY (259) - MSA 41700	3	1,150	2	900	0	0
CA - SAN DIEGO COUNTY (073) - MSA 41740	103	28,952	31	4,997	25	716
CA - ALAMEDA COUNTY (001) - MSA 36084	95	29,515	19	2,530	27	1,300
CA - CONTRA COSTA COUNTY (013) - MSA 36084	37	11,317	11	1,990	12	650
CA - SAN FRANCISCO COUNTY (075) - MSA 41884	42	14,877	6	2,510	3	56
CA - SAN MATEO COUNTY (081) - MSA 41884	43	8,594	10	1,380	3	173
CA - SANTA CLARA COUNTY (085) - MSA 41940	211	58,026	47	9,450	6	72
CA - SANTA CRUZ COUNTY (087) - MSA 42100	59	12,965	21	3,638	0	0
MI - LAPEER COUNTY (087) - MSA 47664	10	2,683	2	350	0	0

2022 Institution Disclosure Statement - Table 3
Assessment Area/Non-Assessment Area Activity
Small Business Loans
Institution: COMERICA BANK

Respondent ID: 0000060143
Agency: FRS - 2

ASSESSMENT AREA LOANS	Originations		Originations to Businesses with <= \$1 million revenue		Purchases	
	Num of Loans	Amount (000s)	Num of Loans	Amount (000s)	Num of Loans	Amount (000s)
MI - LIVINGSTON COUNTY (093) - MSA 47664	42	10,156	13	2,045	0	0
MI - MACOMB COUNTY (099) - MSA 47664	420	120,797	132	20,465	0	0
MI - OAKLAND COUNTY (125) - MSA 47664	846	214,245	301	53,292	0	0
MI - WAYNE COUNTY (163) - MSA 19804	588	155,979	216	35,373	2	22
CA - VENTURA COUNTY (111) - MSA 37100	19	4,270	3	165	4	190

2022 Institution Disclosure Statement - Table 4
Assessment Area/Non-Assessment Area Activity
Small Farm Loans
Institution: COMERICA BANK

Respondent ID: 0000060143
Agency: FRS - 2

ASSESSMENT AREA LOANS	Originations		Originations to Farms with ≤ \$1 million revenue		Purchases	
	Num of Loans	Amount (000s)	Num of Loans	Amount (000s)	Num of Loans	Amount (000s)
MI - WASHTENAW COUNTY (161) - MSA 11460	2	225	2	225	0	0
TX - KERR COUNTY (265) - MSA NA	1	45	1	45	0	0
MI - JACKSON COUNTY (075) - MSA 27100	3	610	3	610	0	0
MI - KALAMAZOO COUNTY (077) - MSA 28020	1	75	0	0	0	0
MI - LENAWEE COUNTY (091) - MSA NA	2	550	2	550	0	0
MI - MIDLAND COUNTY (111) - MSA 33220	1	50	1	50	0	0
MI - MUSKEGON COUNTY (121) - MSA 34740	1	100	0	0	0	0
AZ - MARICOPA COUNTY (013) - MSA 38060	1	90	0	0	0	0
CA - MONTEREY COUNTY (053) - MSA 41500	1	500	1	500	0	0
CA - SANTA CRUZ COUNTY (087) - MSA 42100	4	1,333	0	0	0	0

2022 Institution Disclosure Statement - Table 5
Community Development/Consortium-Third Party Activity
Institution: COMERICA BANK

PAGE: 1 OF 1

Respondent ID: 000060143
Agency: FRS - 2

Memo Item: Loans by Affiliates

	Num of Loans	Amount (000s)	Num of Loans	Amount (000s)
Community Development Loans				
Originated	455	2,023,438	0	0
Purchased	0	0	0	0
Total	455	2,023,438	0	0
Consortium/Third Party Loans (optional)				
Originated	4,191	2,106		
Purchased	0	0		
Total	4,191	2,106		

2022 Institution Disclosure Statement - Table 6

Assessment Area(s) by Tract

Respondent ID: 0000060143

*** denotes no loans made in specified tracts**

Agency: FRS - 2

Institution: COMERICA BANK

ASSESSMENT AREA - 0001

WASHTENAW COUNTY (161), MI

MSA: 11460

Low Income

4022.01* 4042.00 4056.00 4074.00* 4101.00* 4105.00* 4106.00* 4107.00 4108.00* 4110.00* 4112.00*
4123.00* 4140.00*

Moderate Income

4026.01* 4045.00* 4051.00 4117.00* 4119.00 4120.00 4121.00* 4126.00* 4130.00* 4142.00 4152.00
4211.00* 4650.01

Middle Income

4021.00* 4033.00 4035.00 4036.00 4038.00* 4046.00 4054.00 4055.00* 4076.00* 4102.00 4103.00*
4104.00* 4109.00* 4127.00* 4132.00* 4134.01* 4134.02* 4134.03* 4143.00 4147.00 4154.00 4160.00
4200.00* 4202.00* 4222.02* 4234.00 4236.00* 4260.01 4260.02* 4310.00 4320.00 4450.00* 4462.00
4470.00 4480.00* 4540.02 4550.00 4640.00 4650.02 4660.00

Upper Income

4001.00 4004.00* 4006.00 4007.00 4023.00* 4025.00 4027.00 4031.00* 4032.00 4034.00 4041.00*
4043.00 4044.00 4052.00 4053.00 4060.00 4070.00 4145.00* 4149.00 4156.00 4158.00* 4162.00*
4222.01* 4250.00 4440.00 4464.00* 4530.00* 4540.01 4560.00 4610.00*

Income Not Known

4003.00* 4005.00 4008.00 9801.01* 9801.02* 9802.00 9803.00* 9804.00* 9805.00* 9806.00* 9840.00

ASSESSMENT AREA - 0004

CALHOUN COUNTY (025), MI

MSA: 12980

Low Income

0003.00 0005.00* 0036.00*

Moderate Income

0002.00* 0006.00* 0007.00 0008.00* 0010.00 0011.00 0014.00 0018.02 0026.00 0032.00* 0033.00*
0035.00 0041.00

Middle Income

2022 Institution Disclosure Statement - Table 6

Assessment Area(s) by Tract

Respondent ID: 0000060143

*** denotes no loans made in specified tracts**

Agency: FRS - 2

Institution: COMERICA BANK

0009.00 0013.00 0016.00* 0017.00* 0020.00* 0021.00* 0022.00* 0024.00* 0025.00 0028.00* 0029.00*
0031.00* 0034.00 0037.00* 0040.00

Upper Income

0012.00* 0015.00 0018.01 0019.00 0023.00 0027.00* 0030.00* 0038.00* 0039.00*

ASSESSMENT AREA - 0006

GENESEE COUNTY (049), MI

MSA: 22420

Low Income

0004.00* 0007.00* 0011.00* 0015.00* 0017.00* 0018.00* 0019.00* 0020.00* 0022.00* 0023.00* 0032.00*
0034.00* 0040.00* 0103.04* 0108.11* 0113.01

Moderate Income

0001.00* 0002.00* 0003.00* 0005.00* 0006.00* 0008.00* 0009.00* 0010.00* 0024.00 0026.00* 0027.00*
0029.00* 0031.00* 0035.00* 0036.00* 0038.00* 0101.10* 0103.05* 0105.01* 0108.12* 0108.13* 0109.10*
0113.02* 0116.11* 0117.11* 0117.13* 0122.01* 0122.02* 0123.10* 0123.11* 0126.02* 0135.00* 0136.00*

Middle Income

0012.00* 0013.00* 0016.00 0033.00* 0037.00* 0101.12* 0101.16* 0101.17* 0102.02* 0105.02 0105.03*
0105.04* 0106.10* 0109.11 0109.12 0110.10* 0112.10* 0112.12* 0114.01* 0115.02* 0115.05* 0115.08*
0117.12* 0119.01* 0119.02* 0120.03* 0120.06* 0120.07* 0120.08* 0120.09* 0121.00 0124.01* 0124.02*
0125.01* 0126.01* 0126.03* 0127.02* 0127.03* 0129.04* 0129.05 0132.05

Upper Income

0030.00* 0101.11* 0102.01* 0106.03* 0106.04* 0107.00* 0108.10* 0111.02 0111.03* 0111.04 0112.09*
0112.11* 0112.13* 0114.02* 0115.03 0116.01* 0116.12* 0117.10* 0117.14* 0118.00* 0125.03* 0125.04*
0127.04* 0128.01* 0128.02* 0129.06* 0129.07* 0130.01* 0130.02* 0131.10* 0131.11 0131.12* 0131.13*
0132.02 0132.06 0133.02* 0133.03* 0134.01* 0134.02

Income Not Known

0014.00* 0028.00* 0112.14* 9800.00* 9801.00*

ASSESSMENT AREA - 0008

KENT COUNTY (081), MI

MSA: 24340

2022 Institution Disclosure Statement - Table 6

Assessment Area(s) by Tract

Respondent ID: 0000060143

*** denotes no loans made in specified tracts**

Agency: FRS - 2

Institution: COMERICA BANK

Median Family Income 20-30%

0036.00

Median Family Income 30-40%

0028.00 0039.00*

Median Family Income 40-50%

0013.00* 0031.00* 0032.00* 0037.00 0127.04* 0147.01*

Median Family Income 50-60%

0016.00* 0030.00* 0035.00 0038.00* 0040.00* 0114.06* 0126.09* 0126.12* 0135.00* 0138.01 0143.00

Median Family Income 60-70%

0008.00 0009.00* 0015.00 0019.00* 0026.00 0027.00 0046.00 0129.02* 0136.00 0142.00 0147.03*

Median Family Income 70-80%

0012.00* 0101.02* 0102.00* 0103.01* 0104.02 0112.00* 0126.08 0126.11 0127.05* 0129.01 0130.00
0133.00* 0137.00

Median Family Income 80-90%

0002.00* 0004.00* 0007.00* 0010.00* 0011.02* 0011.03* 0014.00* 0017.00* 0022.00 0120.04 0126.10
0127.03* 0128.00* 0138.04* 0140.00* 0141.00* 0145.05 0147.04* 0148.09*

Median Family Income 90-100%

0005.00* 0011.04* 0021.00* 0033.00* 0041.00* 0042.00* 0113.01* 0115.01 0116.02* 0117.01* 0131.00*
0132.00 0134.00 0139.00* 0145.04* 0145.06* 0148.03* 0148.08*

Median Family Income 100-110%

0003.00* 0025.00* 0029.00* 0101.01* 0104.01 0108.02* 0108.04* 0111.01 0114.01 0115.02 0127.02*
0146.04* 0146.05 0148.11

Median Family Income 110-120%

0006.00* 0018.02* 0024.00* 0034.00* 0045.01 0045.02* 0107.00* 0113.02* 0114.03* 0114.05* 0116.01
0117.02* 0120.03* 0146.06*

Median Family Income >= 120%

0018.01* 0020.00 0023.00* 0043.00* 0044.00* 0103.02* 0106.01* 0106.02 0108.03 0109.02* 0109.03*
0109.04* 0110.01* 0110.02 0111.02 0118.01 0118.03 0118.04* 0119.01* 0119.02 0120.02 0122.01*
0122.02* 0122.03 0123.00 0124.00 0125.00* 0126.04 0126.05 0145.03* 0146.03* 0148.05 0148.06*
0148.10*

2022 Institution Disclosure Statement - Table 6

Assessment Area(s) by Tract

Respondent ID: 0000060143

*** denotes no loans made in specified tracts**

Agency: FRS - 2

Institution: COMERICA BANK

Median Family Income Not Known

0001.00* 0138.03*

OTTAWA COUNTY (139), MI

MSA: 24340

Low Income

0245.01* 0245.02*

Moderate Income

0251.01* 0251.02* 0257.00*

Middle Income

0201.00 0202.00 0204.00* 0205.01* 0205.04 0209.00 0210.00* 0211.00* 0212.03* 0212.04 0213.01*
0214.01 0214.02* 0215.01* 0215.02 0216.03* 0216.04* 0216.06* 0218.01 0218.02* 0220.01* 0220.02*
0221.05 0221.07* 0222.07* 0222.08 0226.00* 0229.00 0230.04* 0231.01 0231.02 0232.00* 0244.01*
0244.02 0249.01* 0249.02* 0252.00* 0255.00* 0258.00*

Upper Income

0205.03* 0212.01* 0213.03* 0213.04 0216.05* 0217.00* 0219.01* 0219.03 0219.04* 0221.03* 0221.06*
0221.08* 0222.06 0230.01 0230.03* 0235.00* 0236.00 0243.00* 0246.00*

Income Not Known

0206.00 9900.00*

ASSESSMENT AREA - 0012

JACKSON COUNTY (075), MI

MSA: 27100

Low Income

0002.00 0010.00* 0011.00*

Moderate Income

0004.00* 0005.00 0009.00* 0012.00 0013.00 0050.00 0053.01 0055.01 0055.02 0056.01 0059.00
0060.01 0061.01 0069.00*

Middle Income

0001.00 0008.00 0051.00* 0053.02 0054.00 0057.00 0062.01 0063.06 0064.01 0064.03 0065.00
0066.00 0067.01 0067.02 0068.01

2022 Institution Disclosure Statement - Table 6

Assessment Area(s) by Tract

Respondent ID: 0000060143

*** denotes no loans made in specified tracts**

Agency: FRS - 2

Institution: COMERICA BANK

Upper Income

0052.01 0052.02 0056.02 0060.02 0061.02 0062.02 0063.01 0063.04 0063.05 0064.04 0068.03*
0068.04

Income Not Known

0006.00 0058.00*

ASSESSMENT AREA - 0013

KALAMAZOO COUNTY (077), MI

MSA: 28020

Low Income

0002.02* 0003.00 0005.00* 0009.00 0015.11* 0029.07*

Moderate Income

0001.00 0006.01* 0010.01* 0010.02* 0011.00 0013.00 0015.09* 0016.03* 0018.01 0018.03* 0019.07*
0022.01 0022.04* 0029.10 0055.01* 0055.02* 0067.01*

Middle Income

0015.01* 0015.02* 0015.03 0015.08* 0016.04* 0017.01* 0017.02 0018.02 0019.05 0019.06* 0020.02
0021.03* 0021.04 0027.01 0028.02* 0029.01* 0029.11* 0033.02 0034.00* 0035.00 0061.02 0061.03*
0066.01

Upper Income

0002.01 0012.00 0015.04* 0016.01* 0020.03* 0020.04* 0020.05* 0021.02* 0022.03* 0026.01* 0027.02*
0028.01* 0029.06* 0029.08 0029.09* 0030.02 0030.05 0030.06* 0030.07 0030.08* 0067.02

Income Not Known

0015.10*

ASSESSMENT AREA - 0014

CLINTON COUNTY (037), MI

MSA: 29620

Moderate Income

0102.01 0102.03

Middle Income

0101.04 0105.00* 0106.00* 0107.01* 0107.02* 0108.01* 0108.02* 0109.01* 0110.01* 0111.01* 0111.06*

2022 Institution Disclosure Statement - Table 6

Assessment Area(s) by Tract

Respondent ID: 0000060143

*** denotes no loans made in specified tracts**

Agency: FRS - 2

Institution: COMERICA BANK

Upper Income

0101.05* 0101.07* 0101.08* 0102.04 0103.00 0104.00* 0109.02* 0110.02 0111.05*

Income Not Known

0112.00*

EATON COUNTY (045), MI

MSA: 29620

Moderate Income

0202.02 0209.01 0213.01*

Middle Income

0201.02* 0201.03 0201.04 0202.01 0203.03 0203.05* 0203.06* 0204.02 0204.03* 0204.04* 0206.01*

0206.02* 0207.00* 0208.00* 0209.02* 0210.01* 0210.02* 0211.00* 0213.02 0214.01*

Upper Income

0201.01* 0203.02* 0205.00* 0212.01* 0212.02* 0214.02*

INGHAM COUNTY (065), MI

MSA: 29620

Low Income

0001.00* 0007.00* 0012.00* 0020.00 0032.00* 0066.00* 0068.00*

Moderate Income

0004.00* 0006.00* 0008.00* 0021.01* 0023.00* 0026.00* 0027.00* 0029.02* 0035.00 0036.01* 0036.02*

0037.00 0044.02* 0044.03* 0051.00 0052.01* 0053.03* 0053.04 0054.02* 0065.00* 0067.00

Middle Income

0010.00* 0017.03* 0022.00* 0028.00* 0029.01 0031.03 0033.01 0033.02* 0034.00* 0038.02 0043.01*

0045.00* 0048.01* 0049.02* 0053.06 0054.01* 0056.00 0060.01* 0060.02* 0061.00* 0062.00* 0063.01

0063.02* 0064.01* 0064.02* 0070.00*

Upper Income

0038.01* 0039.01 0039.02* 0040.00 0046.00* 0047.00* 0048.02* 0049.03 0049.04* 0050.02* 0050.03

0050.04* 0052.02* 0053.05* 0055.01* 0055.02 0057.00 0058.00 0059.00

Income Not Known

0041.00* 0043.02* 0044.90* 0044.91* 0044.92* 0044.93* 0044.94* 9800.00* 9801.00* 9802.00* 9803.00*

2022 Institution Disclosure Statement - Table 6

Assessment Area(s) by Tract

Respondent ID: 0000060143

*** denotes no loans made in specified tracts**

Agency: FRS - 2

Institution: COMERICA BANK

ASSESSMENT AREA - 0015

LENAWEE COUNTY (091), MI

MSA: NA

Moderate Income

0613.01* 0613.02 0614.00* 0615.00* 0616.00*

Middle Income

0604.01 0604.02* 0605.00* 0607.01* 0608.00* 0612.00* 0617.01 0617.02 0618.00* 0619.00* 0620.00*

0622.00* 0623.00 0624.00

Upper Income

0601.00 0603.01 0603.02* 0606.00* 0607.02* 0621.00*

ASSESSMENT AREA - 0016

MIDLAND COUNTY (111), MI

MSA: 33220

Low Income

2906.00

Moderate Income

2901.00 2902.00* 2915.00* 2917.00*

Middle Income

2903.00* 2904.00* 2905.00 2907.00 2908.00* 2911.01 2911.03 2912.00 2913.00* 2914.00* 2916.01*

2916.02

Upper Income

2909.01* 2909.02* 2910.00 2911.04*

ASSESSMENT AREA - 0017

MUSKEGON COUNTY (121), MI

MSA: 34740

Low Income

0003.00 0005.00* 0013.00* 0014.02* 0042.00

Moderate Income

0004.01* 0004.02 0006.01* 0008.00 0012.00 0026.01 0026.02 0043.00

2022 Institution Disclosure Statement - Table 6

Assessment Area(s) by Tract

Respondent ID: 0000060143

*** denotes no loans made in specified tracts**

Agency: FRS - 2

Institution: COMERICA BANK

Middle Income

0001.00* 0009.00* 0010.00* 0018.00* 0019.01* 0019.02 0020.00* 0021.00 0022.00* 0024.00 0027.02
0029.00* 0030.00* 0031.00* 0032.00 0033.00* 0035.00* 0036.00 0037.02 0038.00* 0040.00

Upper Income

0015.00 0016.00* 0017.00* 0023.00 0025.01* 0025.02 0027.01* 0028.00* 0034.00* 0037.01* 0039.00

Income Not Known

9900.00*

ASSESSMENT AREA - 0026

LAPEER COUNTY (087), MI

MSA: 47664

Low Income

3395.00*

Moderate Income

3305.00* 3310.00* 3315.00* 3320.00 3325.00* 3330.00* 3335.00* 3340.00* 3345.00* 3370.00* 3375.00
3385.00* 3405.00 3421.00*

Middle Income

3300.00* 3360.00* 3380.00* 3390.00* 3400.00* 3410.00* 3415.00 3420.00*

Income Not Known

3365.00*

LIVINGSTON COUNTY (093), MI

MSA: 47664

Moderate Income

7221.00* 7223.00 7240.01 7250.00* 7251.01 7321.00* 7416.01 7422.02 7437.00

Middle Income

7103.00* 7107.00* 7110.00 7121.01* 7126.01* 7135.00 7201.00* 7211.00* 7225.00* 7240.02 7240.03*
7301.01* 7301.02 7311.00* 7331.00* 7336.03* 7336.04 7406.00* 7407.00* 7408.00 7411.00 7424.03
7425.00 7435.00* 7436.00 7439.00* 7444.00 7447.00* 7449.00

Upper Income

7101.00* 7105.00* 7121.02* 7126.02* 7131.00* 7133.00* 7137.00* 7306.00* 7402.00* 7403.00 7405.00

2022 Institution Disclosure Statement - Table 6

Assessment Area(s) by Tract

Respondent ID: 0000060143

*** denotes no loans made in specified tracts**

Agency: FRS - 2

Institution: COMERICA BANK

7409.00 7416.02* 7422.01 7427.00 7429.00* 7433.00 7434.00* 7438.00* 7442.00* 7446.00* 7448.00

MACOMB COUNTY (099), MI

MSA: 47664

Median Family Income 30-40%

2400.00 2452.00 2632.00 2642.00 2683.00 2684.00

Median Family Income 40-50%

2476.01* 2568.00* 2583.00* 2584.00 2586.00 2640.00

Median Family Income 50-60%

2408.02* 2412.00 2416.00 2417.00* 2420.03 2421.00 2450.00 2451.00 2552.00 2553.00 2556.00*
2559.00 2560.00 2566.00 2587.00* 2606.00* 2624.00 2636.00 2638.00 2639.00

Median Family Income 60-70%

2180.01 2180.02* 2221.04* 2305.01 2308.00 2410.00* 2413.00 2415.00 2420.01 2475.00* 2545.00
2550.00 2562.00* 2582.00* 2588.00* 2589.00* 2607.00 2611.00 2615.00* 2617.00 2621.00 2625.00
2626.00* 2628.00 2629.00 2634.00 2635.00 2637.00 2680.00 2681.00

Median Family Income 70-80%

2067.00 2221.06 2246.00* 2251.00 2257.01* 2257.02* 2281.00 2300.00 2311.00* 2314.00 2315.00*
2316.00 2318.00* 2319.00* 2322.00* 2323.01 2324.00* 2405.00 2418.00 2419.00 2435.02 2501.00
2506.00* 2509.00 2510.00* 2517.00 2521.00* 2541.00* 2551.00 2557.00* 2558.00 2561.00* 2563.00*
2564.00* 2565.00* 2567.00* 2580.00* 2603.00* 2618.00* 2619.00* 2622.00 2627.00*

Median Family Income 80-90%

2110.00 2221.03 2235.00* 2242.02* 2256.00 2258.00 2259.00 2267.00 2303.00 2317.00 2320.00*
2321.00* 2403.00* 2404.00* 2408.01* 2414.00* 2420.02* 2440.00* 2454.00* 2476.02* 2500.00* 2502.00
2504.00* 2507.00 2508.00 2513.00 2514.00 2515.00 2516.00 2518.00* 2520.00 2540.00 2542.00
2581.00 2601.00* 2608.00 2609.00 2610.00 2614.00* 2620.00 2623.00

Median Family Income 90-100%

2100.00 2155.00 2200.04* 2211.00 2212.00 2245.00 2253.00 2280.00 2302.00* 2304.00* 2306.02
2306.03 2307.00* 2310.00* 2312.00 2330.00* 2406.02 2409.00 2453.00 2472.02* 2519.00 2554.00
2555.00 2585.00 2600.00* 2602.00* 2612.00 2616.01* 2676.00

Median Family Income 100-110%

2022 Institution Disclosure Statement - Table 6

Assessment Area(s) by Tract

Respondent ID: 0000060143

*** denotes no loans made in specified tracts**

Agency: FRS - 2

Institution: COMERICA BANK

2120.00* 2153.00 2170.00* 2200.02 2228.00* 2238.03* 2309.02* 2406.01* 2425.00 2473.01* 2503.00

Median Family Income 110-120%

2140.00 2145.00 2225.00* 2243.00* 2244.00 2254.01* 2273.00 2309.01* 2325.00 2407.00 2472.01*

2505.00 2511.00* 2512.00 2604.00* 2613.00* 2682.00

Median Family Income >= 120%

2150.00 2152.01 2152.02* 2160.00 2200.03* 2215.00 2218.00* 2221.05 2234.01* 2234.02 2238.01*

2238.02 2239.01* 2239.02 2240.01 2240.02* 2241.01 2241.02* 2242.01* 2252.00 2254.02 2255.00

2261.01* 2261.02 2264.00 2270.00 2306.04* 2430.00 2435.01* 2473.02 2474.00* 2522.00*

Median Family Income Not Known

2305.02 2471.00 9800.00 9801.00* 9820.01 9820.02 9821.00* 9822.00* 9823.00 9901.00*

OAKLAND COUNTY (125), MI

MSA: 47664

Median Family Income 20-30%

1410.01 1412.00 1417.00

Median Family Income 30-40%

1331.02 1413.00 1422.00 1423.00 1424.00 1603.00 1724.00*

Median Family Income 40-50%

1331.01 1421.00 1427.00 1604.00 1689.02 1716.00 1725.00 1752.00 1810.01

Median Family Income 50-60%

1411.00* 1415.00* 1416.00 1447.01* 1449.00 1459.00* 1622.00 1715.00 1753.00 1815.00 1945.00

Median Family Income 60-70%

1210.00 1350.00* 1410.02* 1420.00* 1455.02* 1605.00 1610.00 1613.00 1618.00 1621.00 1714.00*

1736.00 1751.00* 1813.00 1814.00 1835.00

Median Family Income 70-80%

1245.00 1347.00 1361.02 1406.00* 1425.00 1426.00 1448.00* 1452.00* 1457.00* 1572.00 1616.00

1623.00 1624.00 1673.00 1675.00 1686.02 1713.00 1730.00 1750.00 1812.00 1816.00 1974.00

Median Family Income 80-90%

1227.00* 1306.00 1311.00* 1318.00* 1349.00 1360.00 1368.00* 1392.02* 1403.01* 1405.00 1407.00*

1409.00 1414.00* 1444.00 1453.00 1542.00 1575.00* 1609.00 1620.00 1625.00 1666.00 1674.00

2022 Institution Disclosure Statement - Table 6

Assessment Area(s) by Tract

Respondent ID: 0000060143

*** denotes no loans made in specified tracts**

Agency: FRS - 2

Institution: COMERICA BANK

1833.00 1935.00 1976.00

Median Family Income 90-100%

1229.00* 1250.00* 1273.00 1274.00* 1275.00 1277.00* 1284.00 1302.00* 1307.00* 1314.00* 1348.00

1408.00 1435.00 1441.00 1442.00* 1443.01* 1451.00* 1454.00 1455.01* 1611.00 1615.00 1617.00

1710.00 1712.00* 1735.00 1801.00* 1803.00 1832.00* 1911.00* 1975.00 1977.02

Median Family Income 100-110%

1215.00 1222.00* 1230.00* 1240.00* 1256.00 1264.00 1280.00* 1285.00* 1300.00* 1305.00* 1316.00*

1330.03 1343.00 1366.01 1401.01* 1501.00 1606.00* 1612.00* 1614.00* 1619.00 1650.00 1652.00

1685.00* 1704.00 1711.00 1811.00 1830.00 1847.00* 1933.00 1946.00 1973.00* 1981.00

Median Family Income 110-120%

1200.00* 1203.00* 1217.00* 1224.00* 1263.00 1288.00 1304.00 1325.00 1344.00 1346.00* 1365.00

1377.00* 1383.01* 1403.03 1445.00 1456.00 1576.00 1608.00 1651.00 1661.00 1669.00 1689.01*

1701.00* 1703.00 1733.00* 1802.00* 1831.00* 1930.00* 1936.00 1937.00 1940.00* 1962.00 1972.00

1977.01

Median Family Income >= 120%

1214.00* 1218.00* 1231.00* 1262.00* 1265.00* 1270.00 1271.00* 1272.00 1276.00 1281.00 1282.00*

1283.00* 1286.00 1287.00 1289.00 1290.00 1301.00* 1303.00 1313.00* 1315.00* 1321.00 1326.00*

1327.00 1330.01 1330.02* 1340.00 1345.00 1351.00 1352.00 1353.00 1361.01 1363.00 1366.02

1367.00 1371.01 1371.02 1374.00 1378.00* 1381.00 1383.02 1386.00 1392.01 1394.00 1446.00*

1500.00 1502.00 1503.00 1504.00* 1505.00* 1506.00 1507.00 1508.00 1509.00 1510.00* 1520.00

1526.00 1527.00* 1529.00 1530.00* 1531.00 1532.00 1533.00 1540.00 1541.00 1545.00 1546.00

1560.00 1561.00* 1562.00 1563.00* 1564.00 1565.00* 1569.00 1570.00 1571.00 1573.00 1574.00*

1577.00* 1578.00 1579.00 1580.00* 1581.00 1582.00 1590.00 1600.00 1607.00* 1660.00 1662.00

1664.00* 1665.00 1667.00 1668.00* 1670.00 1678.00 1679.00* 1681.00* 1684.00 1686.01* 1687.00

1688.00* 1700.00 1702.00 1731.00 1732.00* 1734.00 1800.00 1834.00* 1836.00 1837.00* 1838.00*

1839.00 1840.00 1841.00 1842.00 1843.00 1844.00 1845.00 1846.00 1870.00* 1880.01 1881.00

1902.00* 1904.00* 1905.00* 1907.00 1908.00* 1910.00 1912.00 1913.00* 1920.00 1922.00* 1924.00*

1925.00* 1927.00* 1931.00 1934.00 1941.00* 1942.00 1943.00 1944.00* 1960.00* 1961.00 1963.00

1964.00 1965.00 1966.00* 1967.00 1968.00 1969.00 1970.00 1971.00* 1979.00 1980.00

Median Family Income Not Known

2022 Institution Disclosure Statement - Table 6

Assessment Area(s) by Tract

Respondent ID: 0000060143

*** denotes no loans made in specified tracts**

Agency: FRS - 2

Institution: COMERICA BANK

9810.00* 9811.00* 9812.00 9813.00* 9814.00 9815.00 9816.00

WAYNE COUNTY (163), MI

MSA: 19804

Median Family Income 10-20%

5848.01*

Median Family Income 20-30%

5166.00 5220.00* 5223.00* 5334.00* 5435.00* 5455.00* 5598.00

Median Family Income 30-40%

5004.00* 5009.00 5026.00* 5032.00 5058.00 5080.00* 5112.00* 5128.00* 5143.00 5152.00* 5173.00*

5175.00 5225.00 5303.00 5313.00* 5315.01* 5344.00 5437.00* 5439.00* 5441.00* 5442.00* 5472.00*

5532.00* 5653.01* 5702.00* 5793.00*

Median Family Income 40-50%

5008.00* 5012.00* 5019.00* 5027.00* 5033.00* 5035.00 5036.00* 5041.00* 5044.00* 5052.00* 5056.00

5062.00 5070.00* 5075.00* 5106.00* 5138.00* 5141.00* 5167.00* 5189.00 5192.00 5202.00* 5218.00*

5219.00 5246.00 5260.00 5261.00 5263.00 5279.00 5308.00 5311.00* 5324.00* 5330.00* 5331.00*

5342.00* 5348.00 5351.00 5357.00* 5358.00* 5361.00* 5372.00 5375.00* 5376.00 5402.00* 5403.00*

5417.00* 5418.00* 5443.00 5457.00* 5458.00* 5460.00* 5521.00* 5523.00* 5524.00 5528.01 5736.00

Median Family Income 50-60%

5001.00* 5003.00* 5005.00* 5011.00* 5015.00 5017.00 5031.00* 5034.00* 5039.00 5040.00* 5051.00

5054.00* 5061.00* 5063.00 5065.00 5068.00* 5081.00* 5091.00 5114.00* 5142.00* 5193.00 5238.00

5241.01 5258.00* 5262.00* 5265.00 5305.00* 5314.00* 5319.00* 5327.00* 5336.00* 5343.00* 5347.00*

5353.00 5364.00* 5371.00 5373.00* 5378.00* 5388.00* 5401.00* 5405.00* 5415.00* 5421.00* 5424.00*

5448.00* 5451.00* 5456.00* 5459.00 5461.00* 5467.00 5470.00 5471.00* 5520.00* 5522.00* 5531.00

5538.00* 5545.00 5649.00 5734.00* 5735.01 5791.00* 5795.01* 5818.00*

Median Family Income 60-70%

5002.00 5006.00 5013.00 5016.00 5020.00* 5042.00* 5043.00* 5057.00 5066.00* 5071.00* 5072.00

5073.00* 5074.00* 5113.00* 5139.00* 5145.00* 5153.00* 5168.00* 5215.00* 5228.00* 5231.00* 5233.00

5242.00* 5243.00 5254.00* 5259.00 5316.00 5317.00* 5326.00 5338.00* 5341.00* 5352.00* 5363.00*

5366.00 5370.00* 5377.00* 5390.00 5391.00* 5407.00* 5411.00 5412.00* 5422.00* 5452.00* 5516.00*

2022 Institution Disclosure Statement - Table 6

Assessment Area(s) by Tract

Respondent ID: 0000060143

*** denotes no loans made in specified tracts**

Agency: FRS - 2

Institution: COMERICA BANK

5685.00* 5704.00 5710.00* 5733.00* 5739.00* 5740.00 5741.00 5770.00* 5771.00 5792.00* 5797.00

5798.00* 5831.01 5846.00 5848.02*

Median Family Income 70-80%

5007.00* 5010.00* 5069.00* 5160.00* 5190.00 5191.00* 5232.00* 5234.00 5240.01 5247.00 5248.00*

5257.00* 5301.00* 5302.00* 5309.00* 5350.00 5362.00* 5369.00* 5383.00* 5387.00 5389.00* 5392.00*

5396.00* 5408.00 5413.00* 5426.00* 5440.00 5462.01* 5542.00* 5667.00 5669.00 5698.00 5705.00*

5708.00* 5709.00* 5718.00* 5721.00 5728.00 5729.00* 5737.02 5738.00* 5776.00* 5779.00 5786.00

5843.00 5855.00 5881.01 5882.00*

Median Family Income 80-90%

5067.00 5132.00* 5211.00 5245.00 5264.00 5365.00 5385.00 5386.00* 5394.00 5397.00* 5406.00*

5409.00* 5410.00* 5434.00* 5541.00 5553.00 5651.00 5664.00* 5665.00* 5670.00* 5671.00 5687.00*

5688.00* 5692.00* 5695.00* 5715.00* 5719.00* 5724.00* 5725.00* 5726.00* 5737.01* 5772.00 5774.00*

5780.00* 5796.00* 5801.00* 5820.00* 5830.01* 5832.00* 5915.01

Median Family Income 90-100%

5164.00* 5315.02* 5333.00* 5395.00* 5425.00* 5432.00 5463.01* 5513.00 5555.00 5561.00* 5653.02*

5689.00* 5694.00 5701.00 5717.00* 5727.00* 5761.00* 5775.00* 5778.00* 5785.00 5806.00* 5833.00*

5839.00* 5840.00* 5841.00* 5844.00 5847.00* 5881.02* 5894.01 5905.00* 5951.00*

Median Family Income 100-110%

5157.00* 5321.00* 5356.00* 5414.00* 5433.00 5514.00* 5515.00* 5536.01 5554.01 5556.00 5641.00

5668.00 5683.00* 5684.00* 5693.00* 5720.00* 5751.00* 5773.00* 5802.00* 5803.00* 5808.00* 5842.00

5856.00* 5857.00* 5880.02* 5944.01*

Median Family Income 110-120%

5014.00* 5018.00 5203.00 5548.00 5549.00 5551.00 5632.00* 5678.00 5682.00 5691.00* 5699.00*

5731.00* 5752.00* 5755.00* 5756.00 5760.01* 5809.00* 5811.01 5835.00* 5858.00 5859.00 5862.01

5870.00 5919.00* 5933.01 5950.00* 5990.01* 5991.00*

Median Family Income >= 120%

5133.00 5137.00 5154.00* 5165.00 5169.00* 5170.00* 5171.00 5172.00 5180.00* 5207.00 5208.00

5312.00* 5381.00* 5382.00* 5384.00* 5393.00* 5429.00* 5430.00* 5431.00 5501.00 5502.00* 5503.00*

5504.00 5505.00 5506.00 5507.00 5508.00 5509.00 5511.00 5512.00 5517.00 5518.00 5543.00*

5544.00* 5546.00* 5547.00* 5562.00 5563.00 5564.00 5565.00 5566.00 5567.00* 5568.00* 5569.00*

2022 Institution Disclosure Statement - Table 6

Assessment Area(s) by Tract

Respondent ID: 0000060143

*** denotes no loans made in specified tracts**

Agency: FRS - 2

Institution: COMERICA BANK

5570.00 5571.00 5572.00 5573.00 5574.00 5575.00 5576.00 5577.00 5579.01 5580.00* 5581.00
5582.00 5583.01 5584.00* 5585.00* 5586.00* 5587.00* 5588.00* 5589.00* 5590.00* 5591.00 5592.00*
5601.00 5602.01* 5602.02* 5603.00 5604.00 5612.00* 5613.01 5613.02 5616.00 5617.00 5619.00
5623.00* 5624.00* 5625.00 5626.00 5627.00 5628.00* 5629.00 5633.00 5634.00 5635.00* 5636.00
5637.00 5638.00* 5639.00 5642.00* 5643.00 5644.01* 5644.02 5645.01* 5645.02* 5645.03* 5645.04*
5646.00* 5647.00* 5648.00* 5650.01* 5652.00* 5656.00 5657.00* 5658.00* 5659.00* 5666.00* 5672.01*
5672.02 5673.00* 5674.00 5679.00* 5680.00* 5696.00* 5697.00* 5716.00 5722.00* 5730.00* 5742.03*
5743.01* 5746.00* 5747.00* 5748.00 5749.00 5750.00 5753.00 5754.01 5762.00* 5763.00* 5764.00
5765.00* 5766.00* 5767.00 5777.00 5799.00 5804.00* 5805.00* 5807.00* 5812.00* 5815.00 5816.00
5819.00* 5821.00* 5834.00 5836.00* 5837.00 5838.00 5845.01 5863.00 5879.00 5880.01* 5883.00
5884.00 5893.00* 5894.02* 5904.01* 5906.00* 5915.02 5916.00* 5917.00* 5918.00 5920.00 5930.01
5932.00* 5940.00 5941.00 5942.00* 5943.00 5945.00* 5952.01* 5961.00* 5962.00* 5963.00* 5970.00
5980.00

Median Family Income Not Known

5064.00 5090.00 5119.00* 5204.00* 5214.00 5224.00* 5304.00* 5318.00* 5332.00* 5339.00 5367.00*
5368.00* 5404.00* 5423.00* 5466.00* 5530.00* 5640.00* 5706.00* 9817.00* 9818.00* 9819.01* 9819.02
9820.00* 9821.01* 9821.02* 9822.00* 9823.01 9823.02* 9824.00* 9825.00* 9826.00* 9827.00* 9829.00*
9831.00* 9832.00* 9833.01 9833.02 9834.00 9836.00 9837.00 9838.00* 9839.01* 9839.02* 9839.03*
9841.00* 9842.00* 9850.00* 9851.00 9852.00* 9853.00 9854.00 9855.00* 9856.00* 9857.00* 9858.00*
9859.00* 9861.00* 9862.00* 9863.00 9864.00* 9865.01* 9865.02* 9866.00* 9870.00* 9901.00* 9902.00*

OUTSIDE ASSESSMENT AREA

ALLEGAN COUNTY (005), MI

MSA: NA

Middle Income

0305.02 0324.01

Upper Income

0304.02

ALPENA COUNTY (007), MI

MSA: NA

2022 Institution Disclosure Statement - Table 6

Assessment Area(s) by Tract

Respondent ID: 0000060143

*** denotes no loans made in specified tracts**

Agency: FRS - 2

Institution: COMERICA BANK

Middle Income

0003.00

BARRY COUNTY (015), MI

MSA: NA

Middle Income

0113.01 0113.02

BAY COUNTY (017), MI

MSA: 13020

Moderate Income

2865.00

Middle Income

2853.00

BERRIEN COUNTY (021), MI

MSA: 35660

Middle Income

0210.00

Upper Income

0111.01

BRANCH COUNTY (023), MI

MSA: NA

Moderate Income

9516.00

Middle Income

9512.00

CASS COUNTY (027), MI

MSA: 43780

Middle Income

0017.01

CHARLEVOIX COUNTY (029), MI

2022 Institution Disclosure Statement - Table 6

Assessment Area(s) by Tract

Respondent ID: 0000060143

*** denotes no loans made in specified tracts**

Agency: FRS - 2

Institution: COMERICA BANK

MSA: NA

Middle Income

0010.00 0015.00

Upper Income

0009.00

CHEBOYGAN COUNTY (031), MI

MSA: NA

Middle Income

9602.00

CHIPPEWA COUNTY (033), MI

MSA: NA

Moderate Income

9709.00

CLARE COUNTY (035), MI

MSA: NA

Moderate Income

0013.01

EMMET COUNTY (047), MI

MSA: NA

Middle Income

9704.00

Upper Income

9707.00

GLADWIN COUNTY (051), MI

MSA: NA

Moderate Income

0008.00

Middle Income

2022 Institution Disclosure Statement - Table 6

Assessment Area(s) by Tract

Respondent ID: 0000060143

*** denotes no loans made in specified tracts**

Agency: FRS - 2

Institution: COMERICA BANK

0005.00 0007.00

GRAND TRAVERSE COUNTY (055), MI

MSA: NA

Middle Income

5511.00 5512.00

Upper Income

5506.01

HILLSDALE COUNTY (059), MI

MSA: NA

Moderate Income

0503.00

Middle Income

0505.00 0506.00 0508.00

HURON COUNTY (063), MI

MSA: NA

Moderate Income

9510.00

IONIA COUNTY (067), MI

MSA: 24340

Middle Income

0304.01

ISABELLA COUNTY (073), MI

MSA: NA

Middle Income

9401.00 9403.00 9405.00

MACKINAC COUNTY (097), MI

MSA: NA

Middle Income

2022 Institution Disclosure Statement - Table 6

Assessment Area(s) by Tract

Respondent ID: 0000060143

*** denotes no loans made in specified tracts**

Agency: FRS - 2

Institution: COMERICA BANK

9504.00

MANISTEE COUNTY (101), MI

MSA: NA

Middle Income

0007.00

MONROE COUNTY (115), MI

MSA: 33780

Low Income

8312.01

Moderate Income

8318.00

Middle Income

8303.00 8308.01 8315.00 8317.00 8323.00 8335.00

Upper Income

8316.00

MONTCALM COUNTY (117), MI

MSA: 24340

Moderate Income

9712.00

Middle Income

9706.00 9711.00

MONTMORENCY COUNTY (119), MI

MSA: NA

Moderate Income

9103.00

OCEANA COUNTY (127), MI

MSA: NA

Middle Income

0103.00

2022 Institution Disclosure Statement - Table 6

Assessment Area(s) by Tract

Respondent ID: 0000060143

*** denotes no loans made in specified tracts**

Agency: FRS - 2

Institution: COMERICA BANK

OSCEOLA COUNTY (133), MI

MSA: NA

Moderate Income

9704.00

SAGINAW COUNTY (145), MI

MSA: 40980

Low Income

0013.00

Middle Income

0108.00

Upper Income

0101.01 0121.00

ST. CLAIR COUNTY (147), MI

MSA: 47664

Low Income

6220.00

Moderate Income

6200.00 6373.00

Middle Income

6316.00 6470.00 6511.00

ST. JOSEPH COUNTY (149), MI

MSA: NA

Middle Income

0409.00 0410.00

SHIAWASSEE COUNTY (155), MI

MSA: 29620

Middle Income

0302.00

2022 Institution Disclosure Statement - Table 6

Assessment Area(s) by Tract

Respondent ID: 0000060143

*** denotes no loans made in specified tracts**

Agency: FRS - 2

Institution: COMERICA BANK

TUSCOLA COUNTY (157), MI

MSA: NA

Middle Income

0009.00

VAN BUREN COUNTY (159), MI

MSA: NA

Middle Income

0104.00 0118.02

Upper Income

0116.02

WEXFORD COUNTY (165), MI

MSA: NA

Moderate Income

3803.00 3807.00

Middle Income

3805.00

2022 Institution Disclosure Statement - Table E-1

Error Status Information

Respondent ID: 0000060143

Institution: COMERICA BANK

Agency: FRS - 2

Record Identifier: ¹¹	Total Composite Records on File	Total Composite Records Without Errors	Total Validity¹⁰ Errors	Percentage of Validity Errors
Transmittal Sheet	1	1	0	0.00%
Small Business Loans	3,511	3,511	0	0.00%
Small Farm Loans	23	23	0	0.00%
Community Development Loans	1	1	0	0.00%
Consortium/Third Party Loans (Optional)	1	1	0	0.00%
Assessment Area	14,647	14,647	0	0.00%
Total	18,184	18,184	0	0.00%

Footnote:

10. A validity edit helps to verify the accuracy of the data reported. An institution's CRA submission that passes all validity edits does not ensure 100% accurate data. True accuracy is determined during the examination process.

11. A record represents one row of data reported to the Federal Reserve Board. This does not in any way represent the number of loans originated or purchased by the institution.

Loans by County

Respondent ID: 0000060143

Small Business Loans - Originations

Agency: FRS - 2

Institution: COMERICA BANK

State: TEXAS (48)

Area Income Characteristics	Loan Amount at Origination <=\$100,000		Loan Amount at Origination >\$100,000 But <=\$250,000		Loan Amount at Origination >\$250,000		Loans to Businesses with Gross Annual Revenues <= \$1 Million		Memo Item: Loans by Affiliates	
	Num of Loans	Amount (000s)	Num of Loans	Amount (000s)	Num of Loans	Amount (000s)	Num of Loans	Amount (000s)	Num of Loans	Amount (000s)
ARCHER COUNTY (009), TX										
MSA 48660										
Outside Assessment Area										
Low Income	0	0	0	0	0	0	0	0	0	0
Moderate Income	0	0	0	0	0	0	0	0	0	0
Middle Income	0	0	0	0	0	0	0	0	0	0
Upper Income	0	0	0	0	1	500	0	0	0	0
Income Not Known	0	0	0	0	0	0	0	0	0	0
Tract Not Known	0	0	0	0	0	0	0	0	0	0
County Total	0	0	0	0	1	500	0	0	0	0
BASTROP COUNTY (021), TX										
MSA 12420										
Outside Assessment Area										
Low Income	0	0	0	0	0	0	0	0	0	0
Moderate Income	0	0	0	0	0	0	0	0	0	0
Middle Income	0	0	0	0	1	300	0	0	0	0
Upper Income	0	0	0	0	0	0	0	0	0	0
Income Not Known	0	0	0	0	0	0	0	0	0	0
Tract Not Known	0	0	0	0	0	0	0	0	0	0
County Total	0	0	0	0	1	300	0	0	0	0
BELL COUNTY (027), TX										
MSA 28660										
Outside Assessment Area										
Low Income	0	0	0	0	1	750	1	750	0	0
Moderate Income	0	0	0	0	0	0	0	0	0	0
Middle Income	0	0	0	0	1	400	0	0	0	0
Upper Income	0	0	0	0	0	0	0	0	0	0
Income Not Known	0	0	0	0	0	0	0	0	0	0
Tract Not Known	0	0	0	0	0	0	0	0	0	0
County Total	0	0	0	0	2	1,150	1	750	0	0

Loans by County

Respondent ID: 0000060143

Small Business Loans - Originations

Agency: FRS - 2

Institution: COMERICA BANK

State: TEXAS (48)

Area Income Characteristics	Loan Amount at Origination <=\$100,000		Loan Amount at Origination >\$100,000 But <=\$250,000		Loan Amount at Origination >\$250,000		Loans to Businesses with Gross Annual Revenues <= \$1 Million		Memo Item: Loans by Affiliates	
	Num of Loans	Amount (000s)	Num of Loans	Amount (000s)	Num of Loans	Amount (000s)	Num of Loans	Amount (000s)	Num of Loans	Amount (000s)
BEXAR COUNTY (029), TX										
MSA 41700										
Inside AA 0021										
Median Family Income < 10%	0	0	0	0	0	0	0	0	0	0
Median Family Income 10-20%	0	0	0	0	0	0	0	0	0	0
Median Family Income 20-30%	0	0	0	0	0	0	0	0	0	0
Median Family Income 30-40%	1	100	2	408	0	0	0	0	0	0
Median Family Income 40-50%	3	120	1	250	1	750	2	100	0	0
Median Family Income 50-60%	1	50	0	0	5	2,965	3	1,715	0	0
Median Family Income 60-70%	4	263	3	650	5	2,691	1	250	0	0
Median Family Income 70-80%	2	125	0	0	1	500	0	0	0	0
Median Family Income 80-90%	2	75	1	250	5	2,800	2	1,250	0	0
Median Family Income 90-100%	1	75	2	350	2	1,417	3	892	0	0
Median Family Income 100-110%	0	0	1	200	0	0	0	0	0	0
Median Family Income 110-120%	0	0	0	0	0	0	0	0	0	0
Median Family Income >= 120%	7	545	7	1,225	7	3,773	7	1,700	0	0
Median Family Income Not Known	0	0	0	0	0	0	0	0	0	0
Tract Not Known	0	0	0	0	0	0	0	0	0	0
County Total	21	1,353	17	3,333	26	14,896	18	5,907	0	0
BLANCO COUNTY (031), TX										
MSA NA										
Outside Assessment Area										
Low Income	0	0	0	0	0	0	0	0	0	0
Moderate Income	0	0	0	0	0	0	0	0	0	0
Middle Income	0	0	0	0	1	500	0	0	0	0
Upper Income	0	0	0	0	0	0	0	0	0	0
Income Not Known	0	0	0	0	0	0	0	0	0	0
Tract Not Known	0	0	0	0	0	0	0	0	0	0
County Total	0	0	0	0	1	500	0	0	0	0

Loans by County

Respondent ID: 0000060143

Small Business Loans - Originations

Agency: FRS - 2

Institution: COMERICA BANK

State: TEXAS (48)

Area Income Characteristics	Loan Amount at Origination <=\$100,000		Loan Amount at Origination >\$100,000 But <=\$250,000		Loan Amount at Origination >\$250,000		Loans to Businesses with Gross Annual Revenues <= \$1 Million		Memo Item: Loans by Affiliates	
	Num of Loans	Amount (000s)	Num of Loans	Amount (000s)	Num of Loans	Amount (000s)	Num of Loans	Amount (000s)	Num of Loans	Amount (000s)
BRAZORIA COUNTY (039), TX										
MSA 26420										
Inside AA 0010										
Low Income	0	0	0	0	0	0	0	0	0	0
Moderate Income	0	0	1	250	0	0	0	0	0	0
Middle Income	3	297	1	150	3	1,745	2	592	0	0
Upper Income	3	225	3	570	0	0	4	545	0	0
Income Not Known	0	0	0	0	0	0	0	0	0	0
Tract Not Known	0	0	0	0	0	0	0	0	0	0
County Total	6	522	5	970	3	1,745	6	1,137	0	0
BRAZOS COUNTY (041), TX										
MSA 17780										
Outside Assessment Area										
Low Income	0	0	0	0	0	0	0	0	0	0
Moderate Income	0	0	0	0	0	0	0	0	0	0
Middle Income	1	84	0	0	0	0	1	84	0	0
Upper Income	1	50	0	0	1	550	0	0	0	0
Income Not Known	0	0	0	0	0	0	0	0	0	0
Tract Not Known	0	0	0	0	0	0	0	0	0	0
County Total	2	134	0	0	1	550	1	84	0	0
BURNET COUNTY (053), TX										
MSA NA										
Outside Assessment Area										
Low Income	0	0	0	0	0	0	0	0	0	0
Moderate Income	0	0	0	0	0	0	0	0	0	0
Middle Income	0	0	0	0	0	0	0	0	0	0
Upper Income	0	0	1	200	0	0	0	0	0	0
Income Not Known	0	0	0	0	0	0	0	0	0	0
Tract Not Known	0	0	0	0	0	0	0	0	0	0
County Total	0	0	1	200	0	0	0	0	0	0

Loans by County

Respondent ID: 0000060143

Small Business Loans - Originations

Agency: FRS - 2

Institution: COMERICA BANK

State: TEXAS (48)

Area Income Characteristics	Loan Amount at Origination <=\$100,000		Loan Amount at Origination >\$100,000 But <=\$250,000		Loan Amount at Origination >\$250,000		Loans to Businesses with Gross Annual Revenues <= \$1 Million		Memo Item: Loans by Affiliates	
	Num of Loans	Amount (000s)	Num of Loans	Amount (000s)	Num of Loans	Amount (000s)	Num of Loans	Amount (000s)	Num of Loans	Amount (000s)
COLLIN COUNTY (085), TX										
MSA 19124										
Inside AA 0005										
Median Family Income < 10%	0	0	0	0	0	0	0	0	0	0
Median Family Income 10-20%	0	0	0	0	0	0	0	0	0	0
Median Family Income 20-30%	0	0	0	0	0	0	0	0	0	0
Median Family Income 30-40%	0	0	0	0	0	0	0	0	0	0
Median Family Income 40-50%	0	0	0	0	0	0	0	0	0	0
Median Family Income 50-60%	0	0	0	0	2	900	0	0	0	0
Median Family Income 60-70%	3	209	1	200	2	1,200	2	109	0	0
Median Family Income 70-80%	6	425	3	511	7	3,350	2	400	0	0
Median Family Income 80-90%	1	50	0	0	0	0	0	0	0	0
Median Family Income 90-100%	7	463	2	344	4	1,584	5	1,132	0	0
Median Family Income 100-110%	4	105	2	300	4	3,000	5	1,585	0	0
Median Family Income 110-120%	1	30	3	638	7	3,750	3	546	0	0
Median Family Income >= 120%	16	989	14	2,900	17	9,660	22	5,488	0	0
Median Family Income Not Known	1	100	0	0	0	0	0	0	0	0
Tract Not Known	0	0	0	0	0	0	0	0	0	0
County Total	39	2,371	25	4,893	43	23,444	39	9,260	0	0
COLORADO COUNTY (089), TX										
MSA NA										
Outside Assessment Area										
Low Income	0	0	0	0	0	0	0	0	0	0
Moderate Income	0	0	0	0	0	0	0	0	0	0
Middle Income	0	0	1	175	0	0	1	175	0	0
Upper Income	0	0	0	0	0	0	0	0	0	0
Income Not Known	0	0	0	0	0	0	0	0	0	0
Tract Not Known	0	0	0	0	0	0	0	0	0	0
County Total	0	0	1	175	0	0	1	175	0	0

Loans by County

Respondent ID: 0000060143

Small Business Loans - Originations

Agency: FRS - 2

Institution: COMERICA BANK

State: TEXAS (48)

Area Income Characteristics	Loan Amount at Origination <=\$100,000		Loan Amount at Origination >\$100,000 But <=\$250,000		Loan Amount at Origination >\$250,000		Loans to Businesses with Gross Annual Revenues <= \$1 Million		Memo Item: Loans by Affiliates	
	Num of Loans	Amount (000s)	Num of Loans	Amount (000s)	Num of Loans	Amount (000s)	Num of Loans	Amount (000s)	Num of Loans	Amount (000s)
COMAL COUNTY (091), TX										
MSA 41700										
Outside Assessment Area										
Low Income	0	0	0	0	0	0	0	0	0	0
Moderate Income	0	0	0	0	0	0	0	0	0	0
Middle Income	3	205	2	450	5	2,400	1	75	0	0
Upper Income	0	0	0	0	0	0	0	0	0	0
Income Not Known	0	0	0	0	0	0	0	0	0	0
Tract Not Known	0	0	0	0	0	0	0	0	0	0
County Total	3	205	2	450	5	2,400	1	75	0	0
COOKE COUNTY (097), TX										
MSA NA										
Outside Assessment Area										
Low Income	0	0	0	0	0	0	0	0	0	0
Moderate Income	0	0	0	0	1	400	0	0	0	0
Middle Income	0	0	0	0	0	0	0	0	0	0
Upper Income	0	0	0	0	0	0	0	0	0	0
Income Not Known	0	0	0	0	0	0	0	0	0	0
Tract Not Known	0	0	0	0	0	0	0	0	0	0
County Total	0	0	0	0	1	400	0	0	0	0

Loans by County

Respondent ID: 0000060143

Small Business Loans - Originations

Agency: FRS - 2

Institution: COMERICA BANK

State: TEXAS (48)

Area Income Characteristics	Loan Amount at Origination <=\$100,000		Loan Amount at Origination >\$100,000 But <=\$250,000		Loan Amount at Origination >\$250,000		Loans to Businesses with Gross Annual Revenues <= \$1 Million		Memo Item: Loans by Affiliates	
	Num of Loans	Amount (000s)	Num of Loans	Amount (000s)	Num of Loans	Amount (000s)	Num of Loans	Amount (000s)	Num of Loans	Amount (000s)
DALLAS COUNTY (113), TX										
MSA 19124										
Inside AA 0005										
Median Family Income < 10%	0	0	0	0	0	0	0	0	0	0
Median Family Income 10-20%	0	0	0	0	0	0	0	0	0	0
Median Family Income 20-30%	1	53	0	0	0	0	0	0	0	0
Median Family Income 30-40%	11	662	6	1,200	8	5,450	5	225	0	0
Median Family Income 40-50%	9	550	10	2,215	16	7,813	14	3,644	0	0
Median Family Income 50-60%	11	867	13	2,289	11	5,415	6	818	0	0
Median Family Income 60-70%	19	1,209	11	2,125	23	13,881	9	2,484	0	0
Median Family Income 70-80%	8	462	5	950	6	3,593	4	654	0	0
Median Family Income 80-90%	13	716	12	2,548	9	5,764	10	2,746	0	0
Median Family Income 90-100%	18	1,144	12	2,544	18	10,963	16	2,743	0	0
Median Family Income 100-110%	6	250	6	1,163	12	5,391	9	2,254	0	0
Median Family Income 110-120%	9	610	6	1,359	8	5,150	4	285	0	0
Median Family Income >= 120%	57	3,687	33	6,523	46	26,664	35	5,088	0	0
Median Family Income Not Known	0	0	1	250	1	750	2	1,000	0	0
Tract Not Known	0	0	0	0	0	0	0	0	0	0
County Total	162	10,210	115	23,166	158	90,834	114	21,941	0	0

Loans by County

Respondent ID: 0000060143

Small Business Loans - Originations

Agency: FRS - 2

Institution: COMERICA BANK

State: TEXAS (48)

Area Income Characteristics	Loan Amount at Origination <=\$100,000		Loan Amount at Origination >\$100,000 But <=\$250,000		Loan Amount at Origination >\$250,000		Loans to Businesses with Gross Annual Revenues <= \$1 Million		Memo Item: Loans by Affiliates	
	Num of Loans	Amount (000s)	Num of Loans	Amount (000s)	Num of Loans	Amount (000s)	Num of Loans	Amount (000s)	Num of Loans	Amount (000s)
DENTON COUNTY (121), TX										
MSA 19124										
Inside AA 0005										
Median Family Income < 10%	0	0	0	0	0	0	0	0	0	0
Median Family Income 10-20%	0	0	0	0	0	0	0	0	0	0
Median Family Income 20-30%	0	0	0	0	0	0	0	0	0	0
Median Family Income 30-40%	0	0	0	0	0	0	0	0	0	0
Median Family Income 40-50%	1	50	0	0	1	531	0	0	0	0
Median Family Income 50-60%	0	0	0	0	0	0	0	0	0	0
Median Family Income 60-70%	1	50	0	0	3	1,850	0	0	0	0
Median Family Income 70-80%	2	117	4	800	2	950	2	117	0	0
Median Family Income 80-90%	2	135	2	310	1	500	1	100	0	0
Median Family Income 90-100%	1	75	2	400	4	2,000	0	0	0	0
Median Family Income 100-110%	0	0	0	0	0	0	0	0	0	0
Median Family Income 110-120%	2	190	1	119	2	900	1	90	0	0
Median Family Income >= 120%	10	683	2	305	5	2,462	7	1,133	0	0
Median Family Income Not Known	0	0	0	0	0	0	0	0	0	0
Tract Not Known	0	0	0	0	0	0	0	0	0	0
County Total	19	1,300	11	1,934	18	9,193	11	1,440	0	0
ELLIS COUNTY (139), TX										
MSA 19124										
Inside AA 0005										
Low Income	0	0	0	0	0	0	0	0	0	0
Moderate Income	0	0	1	200	1	275	1	275	0	0
Middle Income	1	40	1	150	1	392	2	432	0	0
Upper Income	0	0	0	0	0	0	0	0	0	0
Income Not Known	0	0	0	0	0	0	0	0	0	0
Tract Not Known	0	0	0	0	0	0	0	0	0	0
County Total	1	40	2	350	2	667	3	707	0	0

Loans by County

Respondent ID: 0000060143

Small Business Loans - Originations

Agency: FRS - 2

Institution: COMERICA BANK

State: TEXAS (48)

Area Income Characteristics	Loan Amount at Origination <=\$100,000		Loan Amount at Origination >\$100,000 But <=\$250,000		Loan Amount at Origination >\$250,000		Loans to Businesses with Gross Annual Revenues <= \$1 Million		Memo Item: Loans by Affiliates	
	Num of Loans	Amount (000s)	Num of Loans	Amount (000s)	Num of Loans	Amount (000s)	Num of Loans	Amount (000s)	Num of Loans	Amount (000s)
EL PASO COUNTY (141), TX										
MSA 21340										
Outside Assessment Area										
Median Family Income < 10%	0	0	0	0	0	0	0	0	0	0
Median Family Income 10-20%	0	0	0	0	0	0	0	0	0	0
Median Family Income 20-30%	0	0	0	0	0	0	0	0	0	0
Median Family Income 30-40%	0	0	0	0	0	0	0	0	0	0
Median Family Income 40-50%	0	0	0	0	0	0	0	0	0	0
Median Family Income 50-60%	0	0	0	0	1	550	0	0	0	0
Median Family Income 60-70%	0	0	0	0	0	0	0	0	0	0
Median Family Income 70-80%	0	0	0	0	0	0	0	0	0	0
Median Family Income 80-90%	0	0	0	0	0	0	0	0	0	0
Median Family Income 90-100%	0	0	0	0	0	0	0	0	0	0
Median Family Income 100-110%	0	0	0	0	0	0	0	0	0	0
Median Family Income 110-120%	0	0	0	0	0	0	0	0	0	0
Median Family Income >= 120%	0	0	0	0	0	0	0	0	0	0
Median Family Income Not Known	0	0	0	0	0	0	0	0	0	0
Tract Not Known	0	0	0	0	0	0	0	0	0	0
County Total	0	0	0	0	1	550	0	0	0	0
FANNIN COUNTY (147), TX										
MSA NA										
Outside Assessment Area										
Low Income	0	0	0	0	0	0	0	0	0	0
Moderate Income	0	0	0	0	0	0	0	0	0	0
Middle Income	0	0	1	150	0	0	0	0	0	0
Upper Income	0	0	0	0	0	0	0	0	0	0
Income Not Known	0	0	0	0	0	0	0	0	0	0
Tract Not Known	0	0	0	0	0	0	0	0	0	0
County Total	0	0	1	150	0	0	0	0	0	0

Loans by County

Respondent ID: 0000060143

Small Business Loans - Originations

Agency: FRS - 2

Institution: COMERICA BANK

State: TEXAS (48)

Area Income Characteristics	Loan Amount at Origination <=\$100,000		Loan Amount at Origination >\$100,000 But <=\$250,000		Loan Amount at Origination >\$250,000		Loans to Businesses with Gross Annual Revenues <= \$1 Million		Memo Item: Loans by Affiliates	
	Num of Loans	Amount (000s)	Num of Loans	Amount (000s)	Num of Loans	Amount (000s)	Num of Loans	Amount (000s)	Num of Loans	Amount (000s)
FORT BEND COUNTY (157), TX										
MSA 26420										
Inside AA 0010										
Median Family Income < 10%	0	0	0	0	0	0	0	0	0	0
Median Family Income 10-20%	0	0	0	0	0	0	0	0	0	0
Median Family Income 20-30%	0	0	0	0	0	0	0	0	0	0
Median Family Income 30-40%	0	0	0	0	0	0	0	0	0	0
Median Family Income 40-50%	0	0	0	0	0	0	0	0	0	0
Median Family Income 50-60%	0	0	0	0	0	0	0	0	0	0
Median Family Income 60-70%	1	50	2	478	1	864	2	914	0	0
Median Family Income 70-80%	1	50	2	400	0	0	2	300	0	0
Median Family Income 80-90%	0	0	0	0	0	0	0	0	0	0
Median Family Income 90-100%	1	15	0	0	0	0	0	0	0	0
Median Family Income 100-110%	3	203	7	1,480	8	5,025	6	1,275	0	0
Median Family Income 110-120%	4	180	0	0	0	0	1	50	0	0
Median Family Income >= 120%	8	466	6	1,231	7	3,841	8	776	0	0
Median Family Income Not Known	0	0	0	0	0	0	0	0	0	0
Tract Not Known	0	0	0	0	0	0	0	0	0	0
County Total	18	964	17	3,589	16	9,730	19	3,315	0	0
GALVESTON COUNTY (167), TX										
MSA 26420										
Inside AA 0010										
Low Income	0	0	0	0	0	0	0	0	0	0
Moderate Income	0	0	0	0	0	0	0	0	0	0
Middle Income	1	50	0	0	0	0	1	50	0	0
Upper Income	5	268	0	0	3	1,350	2	38	0	0
Income Not Known	0	0	0	0	0	0	0	0	0	0
Tract Not Known	0	0	0	0	0	0	0	0	0	0
County Total	6	318	0	0	3	1,350	3	88	0	0

Loans by County

Respondent ID: 0000060143

Small Business Loans - Originations

Agency: FRS - 2

Institution: COMERICA BANK

State: TEXAS (48)

Area Income Characteristics	Loan Amount at Origination <=\$100,000		Loan Amount at Origination >\$100,000 But <=\$250,000		Loan Amount at Origination >\$250,000		Loans to Businesses with Gross Annual Revenues <= \$1 Million		Memo Item: Loans by Affiliates	
	Num of Loans	Amount (000s)	Num of Loans	Amount (000s)	Num of Loans	Amount (000s)	Num of Loans	Amount (000s)	Num of Loans	Amount (000s)
GILLESPIE COUNTY (171), TX										
MSA NA										
Outside Assessment Area										
Low Income	0	0	0	0	0	0	0	0	0	0
Moderate Income	0	0	0	0	0	0	0	0	0	0
Middle Income	2	175	2	400	1	350	3	375	0	0
Upper Income	0	0	0	0	0	0	0	0	0	0
Income Not Known	0	0	0	0	0	0	0	0	0	0
Tract Not Known	0	0	0	0	0	0	0	0	0	0
County Total	2	175	2	400	1	350	3	375	0	0
GRAYSON COUNTY (181), TX										
MSA 43300										
Outside Assessment Area										
Low Income	0	0	1	210	0	0	1	210	0	0
Moderate Income	0	0	0	0	0	0	0	0	0	0
Middle Income	1	30	0	0	0	0	0	0	0	0
Upper Income	0	0	0	0	0	0	0	0	0	0
Income Not Known	0	0	0	0	0	0	0	0	0	0
Tract Not Known	0	0	0	0	0	0	0	0	0	0
County Total	1	30	1	210	0	0	1	210	0	0
GREGG COUNTY (183), TX										
MSA 30980										
Outside Assessment Area										
Low Income	0	0	0	0	0	0	0	0	0	0
Moderate Income	0	0	0	0	0	0	0	0	0	0
Middle Income	0	0	1	200	0	0	0	0	0	0
Upper Income	1	25	1	125	0	0	0	0	0	0
Income Not Known	0	0	0	0	0	0	0	0	0	0
Tract Not Known	0	0	0	0	0	0	0	0	0	0
County Total	1	25	2	325	0	0	0	0	0	0

Loans by County

Respondent ID: 0000060143

Small Business Loans - Originations

Agency: FRS - 2

Institution: COMERICA BANK

State: TEXAS (48)

Area Income Characteristics	Loan Amount at Origination <=\$100,000		Loan Amount at Origination >\$100,000 But <=\$250,000		Loan Amount at Origination >\$250,000		Loans to Businesses with Gross Annual Revenues <= \$1 Million		Memo Item: Loans by Affiliates	
	Num of Loans	Amount (000s)	Num of Loans	Amount (000s)	Num of Loans	Amount (000s)	Num of Loans	Amount (000s)	Num of Loans	Amount (000s)
GUADALUPE COUNTY (187), TX										
MSA 41700										
Outside Assessment Area										
Low Income	0	0	0	0	0	0	0	0	0	0
Moderate Income	1	100	0	0	0	0	0	0	0	0
Middle Income	1	100	1	200	1	750	1	200	0	0
Upper Income	0	0	0	0	0	0	0	0	0	0
Income Not Known	0	0	0	0	0	0	0	0	0	0
Tract Not Known	0	0	0	0	0	0	0	0	0	0
County Total	2	200	1	200	1	750	1	200	0	0
HARRIS COUNTY (201), TX										
MSA 26420										
Inside AA 0010										
Median Family Income < 10%	0	0	0	0	0	0	0	0	0	0
Median Family Income 10-20%	0	0	0	0	0	0	0	0	0	0
Median Family Income 20-30%	3	165	0	0	0	0	3	165	0	0
Median Family Income 30-40%	10	389	6	1,079	7	2,715	7	742	0	0
Median Family Income 40-50%	18	1,235	16	3,450	18	9,519	17	3,498	0	0
Median Family Income 50-60%	17	937	19	3,266	26	12,561	20	5,955	0	0
Median Family Income 60-70%	22	1,517	14	2,858	16	9,605	16	2,696	0	0
Median Family Income 70-80%	10	552	12	2,235	18	9,177	8	1,586	0	0
Median Family Income 80-90%	16	1,011	8	1,648	9	4,734	12	2,885	0	0
Median Family Income 90-100%	15	1,044	4	700	10	6,400	6	601	0	0
Median Family Income 100-110%	19	1,145	5	955	5	2,384	11	1,485	0	0
Median Family Income 110-120%	8	425	1	250	2	602	5	502	0	0
Median Family Income >= 120%	75	4,237	27	5,296	44	25,640	55	9,666	0	0
Median Family Income Not Known	5	285	2	400	2	600	3	405	0	0
Tract Not Known	0	0	0	0	0	0	0	0	0	0
County Total	218	12,942	114	22,137	157	83,937	163	30,186	0	0

Loans by County

Respondent ID: 000060143

Small Business Loans - Originations

Agency: FRS - 2

Institution: COMERICA BANK

State: TEXAS (48)

Area Income Characteristics	Loan Amount at Origination <=\$100,000		Loan Amount at Origination >\$100,000 But <=\$250,000		Loan Amount at Origination >\$250,000		Loans to Businesses with Gross Annual Revenues <= \$1 Million		Memo Item: Loans by Affiliates	
	Num of Loans	Amount (000s)	Num of Loans	Amount (000s)	Num of Loans	Amount (000s)	Num of Loans	Amount (000s)	Num of Loans	Amount (000s)
HAYS COUNTY (209), TX										
MSA 12420										
Outside Assessment Area										
Low Income	0	0	0	0	0	0	0	0	0	0
Moderate Income	0	0	0	0	0	0	0	0	0	0
Middle Income	0	0	1	150	0	0	0	0	0	0
Upper Income	1	50	2	450	2	1,257	4	1,507	0	0
Income Not Known	0	0	0	0	0	0	0	0	0	0
Tract Not Known	0	0	0	0	0	0	0	0	0	0
County Total	1	50	3	600	2	1,257	4	1,507	0	0
HENDERSON COUNTY (213), TX										
MSA NA										
Outside Assessment Area										
Low Income	0	0	0	0	0	0	0	0	0	0
Moderate Income	0	0	0	0	0	0	0	0	0	0
Middle Income	0	0	0	0	1	1,000	1	1,000	0	0
Upper Income	0	0	0	0	0	0	0	0	0	0
Income Not Known	0	0	0	0	0	0	0	0	0	0
Tract Not Known	0	0	0	0	0	0	0	0	0	0
County Total	0	0	0	0	1	1,000	1	1,000	0	0
HOOD COUNTY (221), TX										
MSA NA										
Outside Assessment Area										
Low Income	0	0	0	0	0	0	0	0	0	0
Moderate Income	0	0	0	0	0	0	0	0	0	0
Middle Income	0	0	0	0	0	0	0	0	0	0
Upper Income	0	0	0	0	1	700	0	0	0	0
Income Not Known	0	0	0	0	0	0	0	0	0	0
Tract Not Known	0	0	0	0	0	0	0	0	0	0
County Total	0	0	0	0	1	700	0	0	0	0

Loans by County

Respondent ID: 0000060143

Small Business Loans - Originations

Agency: FRS - 2

Institution: COMERICA BANK

State: TEXAS (48)

Area Income Characteristics	Loan Amount at Origination <=\$100,000		Loan Amount at Origination >\$100,000 But <=\$250,000		Loan Amount at Origination >\$250,000		Loans to Businesses with Gross Annual Revenues <= \$1 Million		Memo Item: Loans by Affiliates	
	Num of Loans	Amount (000s)	Num of Loans	Amount (000s)	Num of Loans	Amount (000s)	Num of Loans	Amount (000s)	Num of Loans	Amount (000s)
HOPKINS COUNTY (223), TX										
MSA NA										
Outside Assessment Area										
Low Income	0	0	0	0	0	0	0	0	0	0
Moderate Income	0	0	0	0	0	0	0	0	0	0
Middle Income	0	0	0	0	2	840	1	340	0	0
Upper Income	0	0	0	0	0	0	0	0	0	0
Income Not Known	0	0	0	0	0	0	0	0	0	0
Tract Not Known	0	0	0	0	0	0	0	0	0	0
County Total	0	0	0	0	2	840	1	340	0	0
JEFFERSON COUNTY (245), TX										
MSA 13140										
Outside Assessment Area										
Low Income	0	0	0	0	0	0	0	0	0	0
Moderate Income	0	0	0	0	0	0	0	0	0	0
Middle Income	0	0	0	0	0	0	0	0	0	0
Upper Income	0	0	0	0	1	830	1	830	0	0
Income Not Known	0	0	0	0	0	0	0	0	0	0
Tract Not Known	0	0	0	0	0	0	0	0	0	0
County Total	0	0	0	0	1	830	1	830	0	0
JOHNSON COUNTY (251), TX										
MSA 23104										
Outside Assessment Area										
Low Income	0	0	0	0	0	0	0	0	0	0
Moderate Income	1	100	1	250	5	2,345	1	645	0	0
Middle Income	0	0	0	0	0	0	0	0	0	0
Upper Income	0	0	0	0	0	0	0	0	0	0
Income Not Known	0	0	0	0	0	0	0	0	0	0
Tract Not Known	0	0	0	0	0	0	0	0	0	0
County Total	1	100	1	250	5	2,345	1	645	0	0

Loans by County

Respondent ID: 0000060143

Small Business Loans - Originations

Agency: FRS - 2

Institution: COMERICA BANK

State: TEXAS (48)

Area Income Characteristics	Loan Amount at Origination <=\$100,000		Loan Amount at Origination >\$100,000 But <=\$250,000		Loan Amount at Origination >\$250,000		Loans to Businesses with Gross Annual Revenues <= \$1 Million		Memo Item: Loans by Affiliates	
	Num of Loans	Amount (000s)	Num of Loans	Amount (000s)	Num of Loans	Amount (000s)	Num of Loans	Amount (000s)	Num of Loans	Amount (000s)
KAUFMAN COUNTY (257), TX										
MSA 19124										
Outside Assessment Area										
Low Income	1	100	0	0	0	0	0	0	0	0
Moderate Income	0	0	0	0	0	0	0	0	0	0
Middle Income	1	50	0	0	0	0	1	50	0	0
Upper Income	0	0	0	0	0	0	0	0	0	0
Income Not Known	0	0	0	0	0	0	0	0	0	0
Tract Not Known	0	0	0	0	0	0	0	0	0	0
County Total	2	150	0	0	0	0	1	50	0	0
KENDALL COUNTY (259), TX										
MSA 41700										
Inside AA 0021										
Low Income	0	0	0	0	0	0	0	0	0	0
Moderate Income	0	0	0	0	0	0	0	0	0	0
Middle Income	0	0	0	0	0	0	0	0	0	0
Upper Income	1	100	1	250	1	800	2	900	0	0
Income Not Known	0	0	0	0	0	0	0	0	0	0
Tract Not Known	0	0	0	0	0	0	0	0	0	0
County Total	1	100	1	250	1	800	2	900	0	0
KERR COUNTY (265), TX										
MSA NA										
Inside AA 0003										
Low Income	0	0	0	0	0	0	0	0	0	0
Moderate Income	2	105	2	460	0	0	1	210	0	0
Middle Income	2	80	0	0	2	651	2	281	0	0
Upper Income	2	186	2	265	1	280	3	525	0	0
Income Not Known	0	0	0	0	0	0	0	0	0	0
Tract Not Known	0	0	0	0	0	0	0	0	0	0
County Total	6	371	4	725	3	931	6	1,016	0	0

Loans by County

Respondent ID: 0000060143

Small Business Loans - Originations

Agency: FRS - 2

Institution: COMERICA BANK

State: TEXAS (48)

Area Income Characteristics	Loan Amount at Origination <=\$100,000		Loan Amount at Origination >\$100,000 But <=\$250,000		Loan Amount at Origination >\$250,000		Loans to Businesses with Gross Annual Revenues <= \$1 Million		Memo Item: Loans by Affiliates	
	Num of Loans	Amount (000s)	Num of Loans	Amount (000s)	Num of Loans	Amount (000s)	Num of Loans	Amount (000s)	Num of Loans	Amount (000s)
KLEBERG COUNTY (273), TX										
MSA NA										
Outside Assessment Area										
Low Income	0	0	0	0	0	0	0	0	0	0
Moderate Income	0	0	0	0	0	0	0	0	0	0
Middle Income	0	0	0	0	0	0	0	0	0	0
Upper Income	0	0	0	0	1	350	0	0	0	0
Income Not Known	0	0	0	0	0	0	0	0	0	0
Tract Not Known	0	0	0	0	0	0	0	0	0	0
County Total	0	0	0	0	1	350	0	0	0	0
LAMAR COUNTY (277), TX										
MSA NA										
Outside Assessment Area										
Low Income	0	0	0	0	0	0	0	0	0	0
Moderate Income	0	0	0	0	1	823	0	0	0	0
Middle Income	0	0	0	0	0	0	0	0	0	0
Upper Income	0	0	1	200	1	300	0	0	0	0
Income Not Known	0	0	0	0	0	0	0	0	0	0
Tract Not Known	0	0	0	0	0	0	0	0	0	0
County Total	0	0	1	200	2	1,123	0	0	0	0
LIBERTY COUNTY (291), TX										
MSA 26420										
Outside Assessment Area										
Low Income	0	0	0	0	0	0	0	0	0	0
Moderate Income	0	0	0	0	0	0	0	0	0	0
Middle Income	1	100	1	181	1	500	1	181	0	0
Upper Income	0	0	0	0	0	0	0	0	0	0
Income Not Known	0	0	0	0	0	0	0	0	0	0
Tract Not Known	0	0	0	0	0	0	0	0	0	0
County Total	1	100	1	181	1	500	1	181	0	0

Loans by County

Respondent ID: 0000060143

Small Business Loans - Originations

Agency: FRS - 2

Institution: COMERICA BANK

State: TEXAS (48)

Area Income Characteristics	Loan Amount at Origination <=\$100,000		Loan Amount at Origination >\$100,000 But <=\$250,000		Loan Amount at Origination >\$250,000		Loans to Businesses with Gross Annual Revenues <= \$1 Million		Memo Item: Loans by Affiliates	
	Num of Loans	Amount (000s)	Num of Loans	Amount (000s)	Num of Loans	Amount (000s)	Num of Loans	Amount (000s)	Num of Loans	Amount (000s)
MIDLAND COUNTY (329), TX										
MSA 33260										
Outside Assessment Area										
Low Income	0	0	0	0	0	0	0	0	0	0
Moderate Income	1	60	0	0	0	0	0	0	0	0
Middle Income	0	0	0	0	0	0	0	0	0	0
Upper Income	0	0	1	250	1	500	0	0	0	0
Income Not Known	0	0	0	0	0	0	0	0	0	0
Tract Not Known	0	0	0	0	0	0	0	0	0	0
County Total	1	60	1	250	1	500	0	0	0	0
MONTGOMERY COUNTY (339), TX										
MSA 26420										
Inside AA 0010										
Median Family Income < 10%	0	0	0	0	0	0	0	0	0	0
Median Family Income 10-20%	0	0	0	0	0	0	0	0	0	0
Median Family Income 20-30%	0	0	0	0	0	0	0	0	0	0
Median Family Income 30-40%	0	0	0	0	0	0	0	0	0	0
Median Family Income 40-50%	0	0	0	0	2	1,800	0	0	0	0
Median Family Income 50-60%	2	100	0	0	1	665	0	0	0	0
Median Family Income 60-70%	1	25	0	0	2	1,300	1	25	0	0
Median Family Income 70-80%	1	75	0	0	2	900	2	475	0	0
Median Family Income 80-90%	2	100	0	0	0	0	1	50	0	0
Median Family Income 90-100%	1	100	1	200	0	0	2	300	0	0
Median Family Income 100-110%	1	50	0	0	0	0	0	0	0	0
Median Family Income 110-120%	0	0	1	250	0	0	1	250	0	0
Median Family Income >= 120%	8	614	5	1,025	8	4,274	7	1,899	0	0
Median Family Income Not Known	0	0	0	0	0	0	0	0	0	0
Tract Not Known	0	0	0	0	0	0	0	0	0	0
County Total	16	1,064	7	1,475	15	8,939	14	2,999	0	0

Loans by County

Respondent ID: 000060143

Small Business Loans - Originations

Agency: FRS - 2

Institution: COMERICA BANK

State: TEXAS (48)

Area Income Characteristics	Loan Amount at Origination <=\$100,000		Loan Amount at Origination >\$100,000 But <=\$250,000		Loan Amount at Origination >\$250,000		Loans to Businesses with Gross Annual Revenues <= \$1 Million		Memo Item: Loans by Affiliates	
	Num of Loans	Amount (000s)	Num of Loans	Amount (000s)	Num of Loans	Amount (000s)	Num of Loans	Amount (000s)	Num of Loans	Amount (000s)
ROCKWALL COUNTY (397), TX										
MSA 19124										
Inside AA 0005										
Low Income	0	0	0	0	0	0	0	0	0	0
Moderate Income	0	0	0	0	0	0	0	0	0	0
Middle Income	0	0	1	200	0	0	0	0	0	0
Upper Income	0	0	3	586	2	1,000	0	0	0	0
Income Not Known	0	0	0	0	0	0	0	0	0	0
Tract Not Known	0	0	0	0	0	0	0	0	0	0
County Total	0	0	4	786	2	1,000	0	0	0	0
RUSK COUNTY (401), TX										
MSA 30980										
Outside Assessment Area										
Low Income	0	0	0	0	0	0	0	0	0	0
Moderate Income	0	0	1	125	0	0	0	0	0	0
Middle Income	0	0	0	0	0	0	0	0	0	0
Upper Income	0	0	0	0	0	0	0	0	0	0
Income Not Known	0	0	0	0	0	0	0	0	0	0
Tract Not Known	0	0	0	0	0	0	0	0	0	0
County Total	0	0	1	125	0	0	0	0	0	0
SMITH COUNTY (423), TX										
MSA 46340										
Outside Assessment Area										
Low Income	0	0	0	0	0	0	0	0	0	0
Moderate Income	0	0	0	0	0	0	0	0	0	0
Middle Income	1	100	0	0	0	0	1	100	0	0
Upper Income	0	0	0	0	0	0	0	0	0	0
Income Not Known	0	0	0	0	0	0	0	0	0	0
Tract Not Known	0	0	0	0	0	0	0	0	0	0
County Total	1	100	0	0	0	0	1	100	0	0

Loans by County

Respondent ID: 0000060143

Small Business Loans - Originations

Agency: FRS - 2

Institution: COMERICA BANK

State: TEXAS (48)

Area Income Characteristics	Loan Amount at Origination <=\$100,000		Loan Amount at Origination >\$100,000 But <=\$250,000		Loan Amount at Origination >\$250,000		Loans to Businesses with Gross Annual Revenues <= \$1 Million		Memo Item: Loans by Affiliates	
	Num of Loans	Amount (000s)	Num of Loans	Amount (000s)	Num of Loans	Amount (000s)	Num of Loans	Amount (000s)	Num of Loans	Amount (000s)
TRAVIS COUNTY (453), TX										
MSA 12420										
Inside AA 0002										
Median Family Income < 10%	0	0	0	0	0	0	0	0	0	0
Median Family Income 10-20%	0	0	0	0	0	0	0	0	0	0
Median Family Income 20-30%	0	0	1	225	0	0	0	0	0	0
Median Family Income 30-40%	2	175	2	450	0	0	0	0	0	0
Median Family Income 40-50%	0	0	1	200	0	0	0	0	0	0
Median Family Income 50-60%	6	395	1	200	6	4,589	2	414	0	0
Median Family Income 60-70%	5	310	3	487	0	0	3	222	0	0
Median Family Income 70-80%	1	100	0	0	4	2,125	0	0	0	0
Median Family Income 80-90%	1	95	0	0	1	500	1	95	0	0
Median Family Income 90-100%	5	236	2	400	5	2,663	4	261	0	0
Median Family Income 100-110%	1	50	2	375	2	1,000	2	225	0	0
Median Family Income 110-120%	4	280	0	0	4	3,300	1	5	0	0
Median Family Income >= 120%	41	2,091	15	2,959	15	7,336	14	1,468	0	0
Median Family Income Not Known	7	310	1	250	4	2,066	3	691	0	0
Tract Not Known	0	0	0	0	0	0	0	0	0	0
County Total	73	4,042	28	5,546	41	23,579	30	3,381	0	0
WALLER COUNTY (473), TX										
MSA 26420										
Outside Assessment Area										
Low Income	0	0	0	0	0	0	0	0	0	0
Moderate Income	0	0	1	200	0	0	0	0	0	0
Middle Income	0	0	1	250	1	750	0	0	0	0
Upper Income	1	100	0	0	1	400	0	0	0	0
Income Not Known	0	0	0	0	0	0	0	0	0	0
Tract Not Known	0	0	0	0	0	0	0	0	0	0
County Total	1	100	2	450	2	1,150	0	0	0	0

Loans by County

Respondent ID: 000060143

Small Business Loans - Originations

Agency: FRS - 2

Institution: COMERICA BANK

State: TEXAS (48)

Area Income Characteristics	Loan Amount at Origination <=\$100,000		Loan Amount at Origination >\$100,000 But <=\$250,000		Loan Amount at Origination >\$250,000		Loans to Businesses with Gross Annual Revenues <= \$1 Million		Memo Item: Loans by Affiliates	
	Num of Loans	Amount (000s)	Num of Loans	Amount (000s)	Num of Loans	Amount (000s)	Num of Loans	Amount (000s)	Num of Loans	Amount (000s)
WHARTON COUNTY (481), TX										
MSA NA										
Outside Assessment Area										
Low Income	1	100	0	0	1	527	1	527	0	0
Moderate Income	0	0	1	245	0	0	0	0	0	0
Middle Income	1	10	0	0	0	0	0	0	0	0
Upper Income	0	0	0	0	0	0	0	0	0	0
Income Not Known	0	0	0	0	0	0	0	0	0	0
Tract Not Known	0	0	0	0	0	0	0	0	0	0
County Total	2	110	1	245	1	527	1	527	0	0
WILLIAMSON COUNTY (491), TX										
MSA 12420										
Inside AA 0002										
Median Family Income < 10%	0	0	0	0	0	0	0	0	0	0
Median Family Income 10-20%	0	0	0	0	0	0	0	0	0	0
Median Family Income 20-30%	0	0	0	0	0	0	0	0	0	0
Median Family Income 30-40%	0	0	0	0	0	0	0	0	0	0
Median Family Income 40-50%	1	100	0	0	0	0	0	0	0	0
Median Family Income 50-60%	1	100	1	250	3	1,850	0	0	0	0
Median Family Income 60-70%	5	380	2	350	2	650	4	780	0	0
Median Family Income 70-80%	1	100	0	0	1	280	1	100	0	0
Median Family Income 80-90%	4	155	1	150	2	750	3	115	0	0
Median Family Income 90-100%	0	0	0	0	0	0	0	0	0	0
Median Family Income 100-110%	0	0	1	150	0	0	0	0	0	0
Median Family Income 110-120%	0	0	0	0	0	0	0	0	0	0
Median Family Income >= 120%	2	200	1	175	0	0	2	200	0	0
Median Family Income Not Known	0	0	0	0	0	0	0	0	0	0
Tract Not Known	0	0	0	0	0	0	0	0	0	0
County Total	14	1,035	6	1,075	8	3,530	10	1,195	0	0
TOTAL INSIDE AA IN STATE	638	39,281	390	76,926	541	297,564	472	90,527	0	0
TOTAL OUTSIDE AA IN STATE	30	2,264	23	4,561	46	24,615	21	7,049	0	0
STATE TOTAL	668	41,545	413	81,487	587	322,179	493	97,576	0	0

Loans by County

Small Business Loans - Purchases

Institution: COMERICA BANK

Respondent ID: 000060143

Agency: FRS - 2

State: TEXAS (48)

Area Income Characteristics	Loan Amount at Origination <=\$100,000		Loan Amount at Origination >\$100,000 But <=\$250,000		Loan Amount at Origination >\$250,000		Loans to Businesses with Gross Annual Revenues <= \$1 Million		Memo Item: Loans by Affiliates	
	Num of Loans	Amount (000s)	Num of Loans	Amount (000s)	Num of Loans	Amount (000s)	Num of Loans	Amount (000s)	Num of Loans	Amount (000s)
BEXAR COUNTY (029), TX										
MSA 41700										
Inside AA 0021										
Median Family Income < 10%	0	0	0	0	0	0	0	0	0	0
Median Family Income 10-20%	0	0	0	0	0	0	0	0	0	0
Median Family Income 20-30%	0	0	0	0	0	0	0	0	0	0
Median Family Income 30-40%	0	0	0	0	0	0	0	0	0	0
Median Family Income 40-50%	0	0	0	0	0	0	0	0	0	0
Median Family Income 50-60%	1	16	0	0	0	0	0	0	0	0
Median Family Income 60-70%	0	0	0	0	0	0	0	0	0	0
Median Family Income 70-80%	2	21	0	0	0	0	2	21	0	0
Median Family Income 80-90%	1	16	0	0	0	0	1	16	0	0
Median Family Income 90-100%	0	0	0	0	0	0	0	0	0	0
Median Family Income 100-110%	1	6	0	0	0	0	1	6	0	0
Median Family Income 110-120%	0	0	0	0	0	0	0	0	0	0
Median Family Income >= 120%	2	63	0	0	0	0	1	21	0	0
Median Family Income Not Known	0	0	0	0	0	0	0	0	0	0
Tract Not Known	0	0	0	0	0	0	0	0	0	0
County Total	7	122	0	0	0	0	5	64	0	0
BRAZORIA COUNTY (039), TX										
MSA 26420										
Inside AA 0010										
Low Income	0	0	0	0	0	0	0	0	0	0
Moderate Income	0	0	0	0	0	0	0	0	0	0
Middle Income	1	22	0	0	0	0	1	22	0	0
Upper Income	0	0	0	0	0	0	0	0	0	0
Income Not Known	0	0	0	0	0	0	0	0	0	0
Tract Not Known	0	0	0	0	0	0	0	0	0	0
County Total	1	22	0	0	0	0	1	22	0	0

Loans by County

Small Business Loans - Purchases

Institution: COMERICA BANK

Respondent ID: 000060143

Agency: FRS - 2

State: TEXAS (48)

Area Income Characteristics	Loan Amount at Origination <=\$100,000		Loan Amount at Origination >\$100,000 But <=\$250,000		Loan Amount at Origination >\$250,000		Loans to Businesses with Gross Annual Revenues <= \$1 Million		Memo Item: Loans by Affiliates	
	Num of Loans	Amount (000s)	Num of Loans	Amount (000s)	Num of Loans	Amount (000s)	Num of Loans	Amount (000s)	Num of Loans	Amount (000s)
DALLAS COUNTY (113), TX										
MSA 19124										
Inside AA 0005										
Median Family Income < 10%	0	0	0	0	0	0	0	0	0	0
Median Family Income 10-20%	0	0	0	0	0	0	0	0	0	0
Median Family Income 20-30%	0	0	0	0	0	0	0	0	0	0
Median Family Income 30-40%	1	6	0	0	0	0	1	6	0	0
Median Family Income 40-50%	0	0	0	0	0	0	0	0	0	0
Median Family Income 50-60%	0	0	0	0	0	0	0	0	0	0
Median Family Income 60-70%	2	27	0	0	0	0	2	27	0	0
Median Family Income 70-80%	0	0	0	0	0	0	0	0	0	0
Median Family Income 80-90%	0	0	0	0	0	0	0	0	0	0
Median Family Income 90-100%	0	0	0	0	0	0	0	0	0	0
Median Family Income 100-110%	2	12	0	0	0	0	2	12	0	0
Median Family Income 110-120%	1	32	0	0	0	0	0	0	0	0
Median Family Income >= 120%	2	22	0	0	0	0	2	22	0	0
Median Family Income Not Known	0	0	0	0	0	0	0	0	0	0
Tract Not Known	0	0	0	0	0	0	0	0	0	0
County Total	8	99	0	0	0	0	7	67	0	0

Loans by County

Small Business Loans - Purchases

Institution: COMERICA BANK

Respondent ID: 000060143

Agency: FRS - 2

State: TEXAS (48)

Area Income Characteristics	Loan Amount at Origination <=\$100,000		Loan Amount at Origination >\$100,000 But <=\$250,000		Loan Amount at Origination >\$250,000		Loans to Businesses with Gross Annual Revenues <= \$1 Million		Memo Item: Loans by Affiliates	
	Num of Loans	Amount (000s)	Num of Loans	Amount (000s)	Num of Loans	Amount (000s)	Num of Loans	Amount (000s)	Num of Loans	Amount (000s)
DENTON COUNTY (121), TX										
MSA 19124										
Inside AA 0005										
Median Family Income < 10%	0	0	0	0	0	0	0	0	0	0
Median Family Income 10-20%	0	0	0	0	0	0	0	0	0	0
Median Family Income 20-30%	0	0	0	0	0	0	0	0	0	0
Median Family Income 30-40%	0	0	0	0	0	0	0	0	0	0
Median Family Income 40-50%	0	0	0	0	0	0	0	0	0	0
Median Family Income 50-60%	0	0	0	0	0	0	0	0	0	0
Median Family Income 60-70%	1	12	0	0	0	0	1	12	0	0
Median Family Income 70-80%	0	0	0	0	0	0	0	0	0	0
Median Family Income 80-90%	1	11	0	0	0	0	0	0	0	0
Median Family Income 90-100%	0	0	0	0	0	0	0	0	0	0
Median Family Income 100-110%	0	0	0	0	0	0	0	0	0	0
Median Family Income 110-120%	0	0	0	0	0	0	0	0	0	0
Median Family Income >= 120%	2	21	0	0	0	0	2	21	0	0
Median Family Income Not Known	0	0	0	0	0	0	0	0	0	0
Tract Not Known	0	0	0	0	0	0	0	0	0	0
County Total	4	44	0	0	0	0	3	33	0	0
ELLIS COUNTY (139), TX										
MSA 19124										
Inside AA 0005										
Low Income	0	0	0	0	0	0	0	0	0	0
Moderate Income	0	0	0	0	0	0	0	0	0	0
Middle Income	1	11	0	0	0	0	1	11	0	0
Upper Income	0	0	0	0	0	0	0	0	0	0
Income Not Known	0	0	0	0	0	0	0	0	0	0
Tract Not Known	0	0	0	0	0	0	0	0	0	0
County Total	1	11	0	0	0	0	1	11	0	0

Loans by County

Small Business Loans - Purchases

Institution: COMERICA BANK

Respondent ID: 000060143

Agency: FRS - 2

State: TEXAS (48)

Area Income Characteristics	Loan Amount at Origination <=\$100,000		Loan Amount at Origination >\$100,000 But <=\$250,000		Loan Amount at Origination >\$250,000		Loans to Businesses with Gross Annual Revenues <= \$1 Million		Memo Item: Loans by Affiliates	
	Num of Loans	Amount (000s)	Num of Loans	Amount (000s)	Num of Loans	Amount (000s)	Num of Loans	Amount (000s)	Num of Loans	Amount (000s)
FORT BEND COUNTY (157), TX										
MSA 26420										
Inside AA 0010										
Median Family Income < 10%	0	0	0	0	0	0	0	0	0	0
Median Family Income 10-20%	0	0	0	0	0	0	0	0	0	0
Median Family Income 20-30%	0	0	0	0	0	0	0	0	0	0
Median Family Income 30-40%	0	0	0	0	0	0	0	0	0	0
Median Family Income 40-50%	0	0	0	0	0	0	0	0	0	0
Median Family Income 50-60%	0	0	0	0	0	0	0	0	0	0
Median Family Income 60-70%	0	0	0	0	0	0	0	0	0	0
Median Family Income 70-80%	0	0	0	0	0	0	0	0	0	0
Median Family Income 80-90%	0	0	0	0	0	0	0	0	0	0
Median Family Income 90-100%	0	0	0	0	0	0	0	0	0	0
Median Family Income 100-110%	1	5	0	0	0	0	1	5	0	0
Median Family Income 110-120%	0	0	0	0	0	0	0	0	0	0
Median Family Income >= 120%	2	35	0	0	0	0	2	35	0	0
Median Family Income Not Known	1	16	0	0	0	0	1	16	0	0
Tract Not Known	0	0	0	0	0	0	0	0	0	0
County Total	4	56	0	0	0	0	4	56	0	0
GALVESTON COUNTY (167), TX										
MSA 26420										
Inside AA 0010										
Low Income	0	0	0	0	0	0	0	0	0	0
Moderate Income	1	6	0	0	0	0	1	6	0	0
Middle Income	0	0	0	0	0	0	0	0	0	0
Upper Income	0	0	0	0	0	0	0	0	0	0
Income Not Known	0	0	0	0	0	0	0	0	0	0
Tract Not Known	0	0	0	0	0	0	0	0	0	0
County Total	1	6	0	0	0	0	1	6	0	0

Loans by County

Small Business Loans - Purchases

Institution: COMERICA BANK

Respondent ID: 000060143

Agency: FRS - 2

State: TEXAS (48)

Area Income Characteristics	Loan Amount at Origination <=\$100,000		Loan Amount at Origination >\$100,000 But <=\$250,000		Loan Amount at Origination >\$250,000		Loans to Businesses with Gross Annual Revenues <= \$1 Million		Memo Item: Loans by Affiliates	
	Num of Loans	Amount (000s)	Num of Loans	Amount (000s)	Num of Loans	Amount (000s)	Num of Loans	Amount (000s)	Num of Loans	Amount (000s)
HARRIS COUNTY (201), TX										
MSA 26420										
Inside AA 0010										
Median Family Income < 10%	0	0	0	0	0	0	0	0	0	0
Median Family Income 10-20%	0	0	0	0	0	0	0	0	0	0
Median Family Income 20-30%	1	16	0	0	0	0	0	0	0	0
Median Family Income 30-40%	1	6	0	0	0	0	1	6	0	0
Median Family Income 40-50%	5	69	0	0	0	0	4	53	0	0
Median Family Income 50-60%	2	32	0	0	0	0	1	16	0	0
Median Family Income 60-70%	1	16	0	0	0	0	1	16	0	0
Median Family Income 70-80%	4	107	0	0	0	0	4	107	0	0
Median Family Income 80-90%	5	73	0	0	0	0	4	57	0	0
Median Family Income 90-100%	6	55	0	0	0	0	5	39	0	0
Median Family Income 100-110%	5	78	0	0	0	0	5	78	0	0
Median Family Income 110-120%	1	32	0	0	0	0	0	0	0	0
Median Family Income >= 120%	26	408	0	0	0	0	21	317	0	0
Median Family Income Not Known	1	22	0	0	0	0	1	22	0	0
Tract Not Known	0	0	0	0	0	0	0	0	0	0
County Total	58	914	0	0	0	0	47	711	0	0

Loans by County

Small Business Loans - Purchases

Institution: COMERICA BANK

Respondent ID: 000060143

Agency: FRS - 2

State: TEXAS (48)

Area Income Characteristics	Loan Amount at Origination <=\$100,000		Loan Amount at Origination >\$100,000 But <=\$250,000		Loan Amount at Origination >\$250,000		Loans to Businesses with Gross Annual Revenues <= \$1 Million		Memo Item: Loans by Affiliates	
	Num of Loans	Amount (000s)	Num of Loans	Amount (000s)	Num of Loans	Amount (000s)	Num of Loans	Amount (000s)	Num of Loans	Amount (000s)
MONTGOMERY COUNTY (339), TX										
MSA 26420										
Inside AA 0010										
Median Family Income < 10%	0	0	0	0	0	0	0	0	0	0
Median Family Income 10-20%	0	0	0	0	0	0	0	0	0	0
Median Family Income 20-30%	0	0	0	0	0	0	0	0	0	0
Median Family Income 30-40%	0	0	0	0	0	0	0	0	0	0
Median Family Income 40-50%	0	0	0	0	0	0	0	0	0	0
Median Family Income 50-60%	0	0	0	0	0	0	0	0	0	0
Median Family Income 60-70%	2	43	0	0	0	0	2	43	0	0
Median Family Income 70-80%	0	0	0	0	0	0	0	0	0	0
Median Family Income 80-90%	0	0	0	0	0	0	0	0	0	0
Median Family Income 90-100%	0	0	0	0	0	0	0	0	0	0
Median Family Income 100-110%	2	37	0	0	0	0	2	37	0	0
Median Family Income 110-120%	0	0	0	0	0	0	0	0	0	0
Median Family Income >= 120%	3	35	0	0	0	0	3	35	0	0
Median Family Income Not Known	0	0	0	0	0	0	0	0	0	0
Tract Not Known	0	0	0	0	0	0	0	0	0	0
County Total	7	115	0	0	0	0	7	115	0	0

Loans by County

Small Business Loans - Purchases

Institution: COMERICA BANK

Respondent ID: 000060143

Agency: FRS - 2

State: TEXAS (48)

Area Income Characteristics	Loan Amount at Origination <=\$100,000		Loan Amount at Origination >\$100,000 But <=\$250,000		Loan Amount at Origination >\$250,000		Loans to Businesses with Gross Annual Revenues <= \$1 Million		Memo Item: Loans by Affiliates	
	Num of Loans	Amount (000s)	Num of Loans	Amount (000s)	Num of Loans	Amount (000s)	Num of Loans	Amount (000s)	Num of Loans	Amount (000s)
TARRANT COUNTY (439), TX										
MSA 23104										
Inside AA 0005										
Median Family Income < 10%	0	0	0	0	0	0	0	0	0	0
Median Family Income 10-20%	0	0	0	0	0	0	0	0	0	0
Median Family Income 20-30%	0	0	0	0	0	0	0	0	0	0
Median Family Income 30-40%	0	0	0	0	0	0	0	0	0	0
Median Family Income 40-50%	0	0	0	0	0	0	0	0	0	0
Median Family Income 50-60%	2	17	0	0	0	0	1	6	0	0
Median Family Income 60-70%	1	32	0	0	0	0	1	32	0	0
Median Family Income 70-80%	0	0	0	0	0	0	0	0	0	0
Median Family Income 80-90%	0	0	0	0	0	0	0	0	0	0
Median Family Income 90-100%	0	0	0	0	0	0	0	0	0	0
Median Family Income 100-110%	2	69	0	0	0	0	2	69	0	0
Median Family Income 110-120%	0	0	0	0	0	0	0	0	0	0
Median Family Income >= 120%	4	46	0	0	0	0	4	46	0	0
Median Family Income Not Known	0	0	0	0	0	0	0	0	0	0
Tract Not Known	0	0	0	0	0	0	0	0	0	0
County Total	9	164	0	0	0	0	8	153	0	0

Loans by County

Small Business Loans - Purchases

Institution: COMERICA BANK

Respondent ID: 000060143

Agency: FRS - 2

State: TEXAS (48)

Area Income Characteristics	Loan Amount at Origination <=\$100,000		Loan Amount at Origination >\$100,000 But <=\$250,000		Loan Amount at Origination >\$250,000		Loans to Businesses with Gross Annual Revenues <= \$1 Million		Memo Item: Loans by Affiliates	
	Num of Loans	Amount (000s)	Num of Loans	Amount (000s)	Num of Loans	Amount (000s)	Num of Loans	Amount (000s)	Num of Loans	Amount (000s)
TRAVIS COUNTY (453), TX										
MSA 12420										
Inside AA 0002										
Median Family Income < 10%	0	0	0	0	0	0	0	0	0	0
Median Family Income 10-20%	0	0	0	0	0	0	0	0	0	0
Median Family Income 20-30%	0	0	0	0	0	0	0	0	0	0
Median Family Income 30-40%	1	13	0	0	0	0	0	0	0	0
Median Family Income 40-50%	0	0	0	0	0	0	0	0	0	0
Median Family Income 50-60%	0	0	0	0	0	0	0	0	0	0
Median Family Income 60-70%	0	0	0	0	0	0	0	0	0	0
Median Family Income 70-80%	1	32	0	0	0	0	1	32	0	0
Median Family Income 80-90%	1	16	0	0	0	0	1	16	0	0
Median Family Income 90-100%	0	0	0	0	0	0	0	0	0	0
Median Family Income 100-110%	0	0	0	0	0	0	0	0	0	0
Median Family Income 110-120%	0	0	0	0	0	0	0	0	0	0
Median Family Income >= 120%	3	41	0	0	0	0	1	9	0	0
Median Family Income Not Known	0	0	0	0	0	0	0	0	0	0
Tract Not Known	0	0	0	0	0	0	0	0	0	0
County Total	6	102	0	0	0	0	3	57	0	0

Loans by County

Respondent ID: 000060143

Small Business Loans - Purchases

Agency: FRS - 2

Institution: COMERICA BANK

State: TEXAS (48)

Area Income Characteristics	Loan Amount at Origination <=\$100,000		Loan Amount at Origination >\$100,000 But <=\$250,000		Loan Amount at Origination >\$250,000		Loans to Businesses with Gross Annual Revenues <= \$1 Million		Memo Item: Loans by Affiliates	
	Num of Loans	Amount (000s)	Num of Loans	Amount (000s)	Num of Loans	Amount (000s)	Num of Loans	Amount (000s)	Num of Loans	Amount (000s)
WILLIAMSON COUNTY (491), TX										
MSA 12420										
Inside AA 0002										
Median Family Income < 10%	0	0	0	0	0	0	0	0	0	0
Median Family Income 10-20%	0	0	0	0	0	0	0	0	0	0
Median Family Income 20-30%	0	0	0	0	0	0	0	0	0	0
Median Family Income 30-40%	0	0	0	0	0	0	0	0	0	0
Median Family Income 40-50%	0	0	0	0	0	0	0	0	0	0
Median Family Income 50-60%	0	0	0	0	0	0	0	0	0	0
Median Family Income 60-70%	1	13	0	0	0	0	0	0	0	0
Median Family Income 70-80%	0	0	0	0	0	0	0	0	0	0
Median Family Income 80-90%	3	39	0	0	0	0	2	23	0	0
Median Family Income 90-100%	0	0	0	0	0	0	0	0	0	0
Median Family Income 100-110%	3	29	0	0	0	0	1	10	0	0
Median Family Income 110-120%	0	0	0	0	0	0	0	0	0	0
Median Family Income >= 120%	1	12	0	0	0	0	1	12	0	0
Median Family Income Not Known	0	0	0	0	0	0	0	0	0	0
Tract Not Known	0	0	0	0	0	0	0	0	0	0
County Total	8	93	0	0	0	0	4	45	0	0
TOTAL INSIDE AA IN STATE	114	1,748	0	0	0	0	91	1,340	0	0
TOTAL OUTSIDE AA IN STATE	0	0	0	0	0	0	0	0	0	0
STATE TOTAL	114	1,748	0	0	0	0	91	1,340	0	0

Loans by County
 Small Farm Loans - Originations
 Institution: COMERICA BANK

Respondent ID: 0000060143
 Agency: FRS - 2
 State: TEXAS (48)

Area Income Characteristics	Loan Amount at Origination <=\$100,000		Loan Amount at Origination >\$100,000 But <=\$250,000		Loan Amount at Origination >\$250,000		Loans to Farms with Gross Annual Revenues <= \$1 Million		Memo Item: Loans by Affiliates	
	Num of Loans	Amount (000s)	Num of Loans	Amount (000s)	Num of Loans	Amount (000s)	Num of Loans	Amount (000s)	Num of Loans	Amount (000s)
KERR COUNTY (265), TX										
MSA NA										
Inside AA 0003										
Low Income	0	0	0	0	0	0	0	0	0	0
Moderate Income	0	0	0	0	0	0	0	0	0	0
Middle Income	1	45	0	0	0	0	1	45	0	0
Upper Income	0	0	0	0	0	0	0	0	0	0
Income Not Known	0	0	0	0	0	0	0	0	0	0
Tract Not Known	0	0	0	0	0	0	0	0	0	0
County Total	1	45	0	0	0	0	1	45	0	0
MCLENNAN COUNTY (309), TX										
MSA 47380										
Outside Assessment Area										
Low Income	0	0	0	0	0	0	0	0	0	0
Moderate Income	0	0	0	0	0	0	0	0	0	0
Middle Income	0	0	0	0	0	0	0	0	0	0
Upper Income	0	0	0	0	1	500	1	500	0	0
Income Not Known	0	0	0	0	0	0	0	0	0	0
Tract Not Known	0	0	0	0	0	0	0	0	0	0
County Total	0	0	0	0	1	500	1	500	0	0
TOTAL INSIDE AA IN STATE	1	45	0	0	0	0	1	45	0	0
TOTAL OUTSIDE AA IN STATE	0	0	0	0	1	500	1	500	0	0
STATE TOTAL	1	45	0	0	1	500	2	545	0	0

2022 Institution Disclosure Statement - Table 3
Assessment Area/Non-Assessment Area Activity
Small Business Loans
Institution: COMERICA BANK

Respondent ID: 0000060143
Agency: FRS - 2

ASSESSMENT AREA LOANS	Originations		Originations to Businesses with <= \$1 million revenue		Purchases	
	Num of Loans	Amount (000s)	Num of Loans	Amount (000s)	Num of Loans	Amount (000s)
MI - WASHTENAW COUNTY (161) - MSA 11460	131	31,238	46	10,311	0	0
TX - TRAVIS COUNTY (453) - MSA 12420	142	33,167	30	3,381	6	102
TX - WILLIAMSON COUNTY (491) - MSA 12420	28	5,640	10	1,195	8	93
TX - KERR COUNTY (265) - MSA NA	13	2,027	6	1,016	0	0
MI - CALHOUN COUNTY (025) - MSA 12980	54	15,477	19	2,483	0	0
TX - COLLIN COUNTY (085) - MSA 19124	107	30,708	39	9,260	0	0
TX - DALLAS COUNTY (113) - MSA 19124	435	124,210	114	21,941	8	99
TX - DENTON COUNTY (121) - MSA 19124	48	12,427	11	1,440	4	44
TX - ELLIS COUNTY (139) - MSA 19124	5	1,057	3	707	1	11
TX - ROCKWALL COUNTY (397) - MSA 19124	6	1,786	0	0	0	0
TX - TARRANT COUNTY (439) - MSA 23104	117	32,335	34	7,055	9	164
MI - GENESEE COUNTY (049) - MSA 22420	26	7,397	3	437	0	0
FL - BROWARD COUNTY (011) - MSA 22744	26	9,236	8	2,886	13	180
FL - PALM BEACH COUNTY (099) - MSA 48424	46	13,186	20	6,900	4	56
MI - KENT COUNTY (081) - MSA 24340	132	40,688	30	4,836	0	0
MI - OTTAWA COUNTY (139) - MSA 24340	42	13,686	9	2,586	0	0
CA - LOS ANGELES COUNTY (037) - MSA 31084	343	99,394	89	17,908	47	851
CA - ORANGE COUNTY (059) - MSA 11244	143	41,190	32	5,880	16	310
TX - BRAZORIA COUNTY (039) - MSA 26420	14	3,237	6	1,137	1	22
TX - FORT BEND COUNTY (157) - MSA 26420	51	14,283	19	3,315	4	56
TX - GALVESTON COUNTY (167) - MSA 26420	9	1,668	3	88	1	6
TX - HARRIS COUNTY (201) - MSA 26420	489	119,016	163	30,186	58	914
TX - MONTGOMERY COUNTY (339) - MSA 26420	38	11,478	14	2,999	7	115

2022 Institution Disclosure Statement - Table 3
Assessment Area/Non-Assessment Area Activity
Small Business Loans
Institution: COMERICA BANK

Respondent ID: 0000060143
Agency: FRS - 2

ASSESSMENT AREA LOANS	Originations		Originations to Businesses with <= \$1 million revenue		Purchases	
	Num of Loans	Amount (000s)	Num of Loans	Amount (000s)	Num of Loans	Amount (000s)
CA - RIVERSIDE COUNTY (065) - MSA 40140	13	3,642	1	170	43	2,067
CA - SAN BERNARDINO COUNTY (071) - MSA 40140	36	12,346	8	2,156	73	4,100
MI - JACKSON COUNTY (075) - MSA 27100	125	36,201	46	11,285	0	0
MI - KALAMAZOO COUNTY (077) - MSA 28020	51	13,659	15	2,362	0	0
MI - CLINTON COUNTY (037) - MSA 29620	9	1,696	6	571	0	0
MI - EATON COUNTY (045) - MSA 29620	12	4,330	3	598	0	0
MI - INGHAM COUNTY (065) - MSA 29620	49	8,385	20	1,747	0	0
MI - LENAWEE COUNTY (091) - MSA NA	15	3,656	6	1,571	0	0
MI - MIDLAND COUNTY (111) - MSA 33220	12	2,071	7	491	0	0
MI - MUSKEGON COUNTY (121) - MSA 34740	53	9,564	15	1,373	0	0
FL - COLLIER COUNTY (021) - MSA 34940	5	807	2	57	0	0
AZ - MARICOPA COUNTY (013) - MSA 38060	108	30,012	40	10,063	1	22
CA - MONTEREY COUNTY (053) - MSA 41500	15	4,653	6	1,413	2	116
TX - BEXAR COUNTY (029) - MSA 41700	64	19,582	18	5,907	7	122
TX - KENDALL COUNTY (259) - MSA 41700	3	1,150	2	900	0	0
CA - SAN DIEGO COUNTY (073) - MSA 41740	103	28,952	31	4,997	25	716
CA - ALAMEDA COUNTY (001) - MSA 36084	95	29,515	19	2,530	27	1,300
CA - CONTRA COSTA COUNTY (013) - MSA 36084	37	11,317	11	1,990	12	650
CA - SAN FRANCISCO COUNTY (075) - MSA 41884	42	14,877	6	2,510	3	56
CA - SAN MATEO COUNTY (081) - MSA 41884	43	8,594	10	1,380	3	173
CA - SANTA CLARA COUNTY (085) - MSA 41940	211	58,026	47	9,450	6	72
CA - SANTA CRUZ COUNTY (087) - MSA 42100	59	12,965	21	3,638	0	0
MI - LAPEER COUNTY (087) - MSA 47664	10	2,683	2	350	0	0

2022 Institution Disclosure Statement - Table 3
Assessment Area/Non-Assessment Area Activity
Small Business Loans
Institution: COMERICA BANK

Respondent ID: 0000060143
Agency: FRS - 2

ASSESSMENT AREA LOANS	Originations		Originations to Businesses with <= \$1 million revenue		Purchases	
	Num of Loans	Amount (000s)	Num of Loans	Amount (000s)	Num of Loans	Amount (000s)
MI - LIVINGSTON COUNTY (093) - MSA 47664	42	10,156	13	2,045	0	0
MI - MACOMB COUNTY (099) - MSA 47664	420	120,797	132	20,465	0	0
MI - OAKLAND COUNTY (125) - MSA 47664	846	214,245	301	53,292	0	0
MI - WAYNE COUNTY (163) - MSA 19804	588	155,979	216	35,373	2	22
CA - VENTURA COUNTY (111) - MSA 37100	19	4,270	3	165	4	190

2022 Institution Disclosure Statement - Table 4
Assessment Area/Non-Assessment Area Activity
Small Farm Loans
Institution: COMERICA BANK

Respondent ID: 0000060143
Agency: FRS - 2

ASSESSMENT AREA LOANS	Originations		Originations to Farms with ≤ \$1 million revenue		Purchases	
	Num of Loans	Amount (000s)	Num of Loans	Amount (000s)	Num of Loans	Amount (000s)
MI - WASHTENAW COUNTY (161) - MSA 11460	2	225	2	225	0	0
TX - KERR COUNTY (265) - MSA NA	1	45	1	45	0	0
MI - JACKSON COUNTY (075) - MSA 27100	3	610	3	610	0	0
MI - KALAMAZOO COUNTY (077) - MSA 28020	1	75	0	0	0	0
MI - LENAWEE COUNTY (091) - MSA NA	2	550	2	550	0	0
MI - MIDLAND COUNTY (111) - MSA 33220	1	50	1	50	0	0
MI - MUSKEGON COUNTY (121) - MSA 34740	1	100	0	0	0	0
AZ - MARICOPA COUNTY (013) - MSA 38060	1	90	0	0	0	0
CA - MONTEREY COUNTY (053) - MSA 41500	1	500	1	500	0	0
CA - SANTA CRUZ COUNTY (087) - MSA 42100	4	1,333	0	0	0	0

2022 Institution Disclosure Statement - Table 5
Community Development/Consortium-Third Party Activity
Institution: COMERICA BANK

PAGE: 1 OF 1

Respondent ID: 000060143
Agency: FRS - 2

Memo Item: Loans by Affiliates

	Num of Loans	Amount (000s)	Num of Loans	Amount (000s)
Community Development Loans				
Originated	455	2,023,438	0	0
Purchased	0	0	0	0
Total	455	2,023,438	0	0
Consortium/Third Party Loans (optional)				
Originated	4,191	2,106		
Purchased	0	0		
Total	4,191	2,106		

2022 Institution Disclosure Statement - Table 6

Assessment Area(s) by Tract

Respondent ID: 0000060143

*** denotes no loans made in specified tracts**

Agency: FRS - 2

Institution: COMERICA BANK

ASSESSMENT AREA - 0002

TRAVIS COUNTY (453), TX

MSA: 12420

Median Family Income < 10%

0006.06*

Median Family Income 20-30%

0022.20* 0023.15* 0407.00

Median Family Income 30-40%

0021.05 0023.13* 0023.21* 0024.19* 0401.00* 0403.00* 0410.00 0429.00 0433.00*

Median Family Income 40-50%

0020.04* 0021.10* 0021.12* 0022.01 0022.13* 0023.10* 0023.16* 0023.25* 0024.13* 0406.00* 0437.00*

Median Family Income 50-60%

0020.03* 0021.11 0022.22* 0023.14* 0023.20* 0023.23* 0024.11 0024.34* 0024.36* 0024.37* 0024.52*

0323.00 0402.00 0405.00 0409.00 0431.00* 0432.00* 0434.00 0440.00* 0448.00 0449.00*

Median Family Income 60-70%

0009.01* 0009.02 0022.14* 0022.15* 0022.16* 0023.07* 0023.27* 0024.10* 0024.12* 0024.24* 0024.30*

0024.41* 0024.43* 0024.47* 0024.50* 0024.53* 0346.00* 0400.00 0408.00 0412.00* 0416.00* 0418.00*

0426.00 0443.00* 0455.00* 0458.00* 0463.00

Median Family Income 70-80%

0004.02* 0008.04* 0010.00* 0013.07* 0015.03 0021.08* 0021.09* 0022.17* 0022.18 0022.19* 0024.40*

0024.51* 0318.00* 0341.00* 0414.00* 0422.00* 0430.00 0435.00* 0436.00* 0441.00 0446.00* 0450.00*

0460.00*

Median Family Income 80-90%

0004.01* 0024.22* 0024.39 0024.42* 0024.44 0304.00* 0310.00* 0321.00* 0342.00* 0359.00* 0374.00*

0415.00* 0421.00 0427.00* 0439.00* 0444.00*

Median Family Income 90-100%

0003.04* 0005.00* 0014.03* 0019.20 0020.02 0021.07* 0021.13* 0024.03* 0024.09* 0024.23* 0024.32*

0024.45* 0024.48 0024.49* 0303.00 0320.00* 0334.00 0411.00* 0417.00* 0419.00* 0442.00* 0459.00

0461.00 0464.00 0465.00*

2022 Institution Disclosure Statement - Table 6

Assessment Area(s) by Tract

Respondent ID: 0000060143

*** denotes no loans made in specified tracts**

Agency: FRS - 2

Institution: COMERICA BANK

Median Family Income 100-110%

0002.03* 0003.02 0003.05 0008.01 0008.03* 0015.05* 0021.04* 0022.11* 0024.07* 0024.38* 0025.00*
0309.00* 0317.00* 0332.00* 0335.00* 0375.00* 0404.00* 0438.00* 0452.00* 0454.00

Median Family Income 110-120%

0013.11 0019.11 0019.15 0020.07* 0021.06* 0308.00 0319.00* 0352.00* 0373.00* 0413.00* 0423.00*
0424.00* 0425.00* 0428.00* 0445.00* 0456.00* 0462.00 0466.00*

Median Family Income >= 120%

0001.01 0001.02* 0002.04 0002.05* 0002.06 0003.07* 0003.08* 0003.09* 0007.00 0011.02 0011.03
0012.00 0013.04* 0013.08 0013.09* 0013.10* 0013.12 0014.01* 0014.02 0015.01* 0015.04* 0016.02*
0016.03* 0016.04 0016.05* 0019.10 0019.12 0019.13* 0019.14 0019.16 0019.17 0019.18 0019.19
0019.21 0019.22* 0019.23* 0023.04* 0024.46* 0300.00* 0301.00* 0302.00 0305.00 0306.00* 0307.00
0311.00 0312.00* 0313.00* 0314.00* 0315.00 0316.00* 0322.00* 0324.00* 0325.00* 0326.00* 0327.00*
0328.00* 0329.00 0330.00* 0331.00* 0333.00* 0336.00 0337.00* 0338.00* 0339.00 0340.00 0343.00*
0344.00* 0345.00* 0347.00 0348.00 0349.00* 0350.00 0351.00* 0353.00* 0354.00 0355.00* 0356.00*
0357.00* 0358.00 0360.00* 0361.00* 0362.00* 0364.00* 0365.00* 0366.00 0367.00* 0368.00* 0369.00*
0370.00 0371.00* 0372.00 0376.00* 0420.00* 0451.00 0453.00* 0457.00* 0467.00 0468.00 0469.00
0470.00*

Median Family Income Not Known

0006.01* 0006.05* 0006.07 0006.08 0008.02* 0011.01 0016.06* 0020.06 0022.21* 0023.19* 0023.22*
0023.24* 0023.26* 0363.00* 0447.00* 9800.00*

WILLIAMSON COUNTY (491), TX

MSA: 12420

Median Family Income 40-50%

0211.00* 0214.02* 0215.13

Median Family Income 50-60%

0205.12* 0207.01 0207.04* 0210.00 0212.03* 0215.02*

Median Family Income 60-70%

0201.14 0203.21 0203.25 0203.32* 0203.40* 0203.49 0204.06 0205.11* 0205.13* 0208.12 0212.01*
0213.00* 0215.03* 0215.14*

Median Family Income 70-80%

2022 Institution Disclosure Statement - Table 6

Assessment Area(s) by Tract

Respondent ID: 0000060143

*** denotes no loans made in specified tracts**

Agency: FRS - 2

Institution: COMERICA BANK

0201.11* 0201.13 0201.17* 0202.06* 0207.09* 0208.08* 0215.11* 0215.16* 0216.02*

Median Family Income 80-90%

0201.19* 0202.01* 0203.23* 0203.27 0203.34 0203.46* 0204.10* 0207.07* 0207.10* 0207.13* 0208.20
0212.02* 0216.01

Median Family Income 90-100%

0201.16* 0201.18* 0201.23* 0202.03* 0203.41* 0203.42* 0203.43* 0203.48* 0203.53* 0203.56* 0204.03*
0204.05* 0204.08* 0205.08* 0206.02* 0208.10* 0208.11* 0208.21* 0209.00* 0214.04* 0215.17* 0216.03*

Median Family Income 100-110%

0201.08* 0203.19 0203.29* 0203.31* 0203.36* 0203.44* 0203.47* 0203.51 0203.52* 0203.54* 0205.07*
0207.12* 0208.13* 0208.16 0208.22* 0214.07* 0215.06* 0215.12* 0215.15* 0215.18*

Median Family Income 110-120%

0201.15* 0203.11* 0203.30* 0203.35* 0204.09* 0204.11* 0205.15* 0215.09*

Median Family Income >= 120%

0201.06* 0201.09* 0201.20* 0201.21* 0201.22* 0201.24* 0202.05* 0202.07 0202.08* 0203.10* 0203.26*
0203.33* 0203.37* 0203.38* 0203.39* 0203.45* 0203.50* 0203.55* 0204.04* 0205.03* 0205.05* 0205.09*
0205.14* 0205.16* 0205.17* 0206.04 0206.06* 0206.07* 0206.08* 0206.09* 0207.06* 0207.11* 0208.14*
0208.15* 0208.17* 0208.18 0208.19* 0214.05* 0214.06* 0215.10*

ASSESSMENT AREA - 0003

KERR COUNTY (265), TX

MSA: NA

Moderate Income

9604.04 9606.01

Middle Income

9601.02* 9603.03* 9604.01* 9605.00 9606.02* 9608.00

Upper Income

9601.01* 9602.00* 9603.01 9603.04 9604.03* 9607.00

ASSESSMENT AREA - 0005

COLLIN COUNTY (085), TX

MSA: 19124

2022 Institution Disclosure Statement - Table 6

Assessment Area(s) by Tract

Respondent ID: 0000060143

*** denotes no loans made in specified tracts**

Agency: FRS - 2

Institution: COMERICA BANK

Median Family Income 40-50%

0317.20* 0317.23*

Median Family Income 50-60%

0304.09 0320.12*

Median Family Income 60-70%

0305.40* 0308.01* 0308.02 0309.03* 0310.08* 0315.11 0317.24* 0318.09* 0320.03 0320.13* 0320.14*

Median Family Income 70-80%

0301.02* 0313.19* 0316.24* 0319.01 0319.02 0320.10

Median Family Income 80-90%

0301.01* 0302.05* 0304.05* 0307.02 0310.05* 0310.06* 0316.34* 0316.65* 0317.22* 0318.06* 0320.15*

Median Family Income 90-100%

0304.06* 0306.05* 0307.01 0310.03 0310.07* 0315.12* 0316.21 0316.23 0316.27 0316.29 0316.35*

Median Family Income 100-110%

0302.01* 0302.07* 0304.10 0306.06* 0311.01* 0313.31* 0314.23* 0316.11* 0316.28* 0316.32* 0316.57
0316.71* 0316.73* 0317.13 0318.07 0318.11* 0320.08*

Median Family Income 110-120%

0302.04* 0305.05 0311.02* 0312.01* 0313.23* 0313.32* 0314.13 0314.20* 0314.22* 0314.24* 0315.04*
0315.07* 0315.08* 0316.30 0316.31* 0316.59* 0316.72 0317.08 0317.09 0318.08* 0318.12* 0318.16
0320.17*

Median Family Income >= 120%

0302.02 0302.06* 0303.01* 0303.02* 0303.03* 0303.04 0303.06 0303.07* 0304.03* 0304.04* 0304.07*
0305.04 0305.06 0305.07* 0305.09* 0305.10* 0305.11 0305.12 0305.15* 0305.16* 0305.17* 0305.18
0305.19* 0305.20* 0305.21* 0305.24 0305.25* 0305.29* 0305.31* 0305.32 0305.33* 0305.34* 0305.35*
0305.36* 0305.37* 0305.38* 0305.39* 0305.41* 0305.42 0305.44* 0305.45* 0305.46* 0305.47* 0305.48*
0305.49* 0305.50* 0306.04* 0306.07* 0306.08* 0306.09* 0312.02* 0313.08* 0313.14* 0313.18* 0313.20*
0313.21* 0313.22* 0313.24* 0313.25* 0313.26 0313.27* 0313.28* 0313.29* 0313.30* 0313.33* 0313.34*
0313.35* 0313.36 0314.08* 0314.11* 0314.12 0314.14* 0314.15 0314.16* 0314.17 0314.18* 0314.19*
0314.21* 0314.25* 0315.09* 0315.10 0316.13 0316.22* 0316.25* 0316.26 0316.33* 0316.36* 0316.39*
0316.41* 0316.42* 0316.43* 0316.45* 0316.46 0316.47 0316.49 0316.54* 0316.55* 0316.60* 0316.61*
0316.62 0316.63* 0316.64* 0316.66* 0316.67 0316.68* 0316.69* 0316.74* 0316.75 0316.76 0316.77*

2022 Institution Disclosure Statement - Table 6

Assessment Area(s) by Tract

Respondent ID: 0000060143

*** denotes no loans made in specified tracts**

Agency: FRS - 2

Institution: COMERICA BANK

0316.78* 0316.79* 0316.80 0316.81* 0316.82* 0317.04* 0317.06 0317.11 0317.15* 0317.16* 0317.17*
0317.18* 0317.19* 0317.21* 0318.10* 0318.14* 0318.15* 0319.03* 0319.04* 0320.16 0320.18* 0320.19*

Median Family Income Not Known

0305.43* 0309.01* 0309.02* 0316.70 0318.13*

DALLAS COUNTY (113), TX

MSA: 19124

Median Family Income 20-30%

0072.06* 0087.04 0093.04* 0115.00* 0166.35* 9802.00*

Median Family Income 30-40%

0020.02* 0037.00* 0057.00 0072.04 0072.05* 0078.19* 0078.30* 0078.32* 0078.33* 0086.04* 0087.01*
0087.03* 0109.04 0109.05* 0111.04* 0114.01* 0121.01* 0122.08* 0136.29* 0151.02* 0160.02* 0166.07*
0167.09* 0170.09* 0178.15 0185.06 0190.13 0190.35* 0192.12* 0192.13 0208.00* 0210.00 0211.00*

Median Family Income 40-50%

0004.05* 0015.03* 0027.03* 0054.00 0059.01* 0059.02* 0060.02* 0072.03* 0078.15 0078.21* 0078.27*
0078.34* 0078.35* 0088.01* 0088.02* 0090.02 0091.03* 0092.02* 0092.04* 0093.03* 0098.04* 0100.01
0101.01* 0106.02 0107.01 0107.04* 0108.04* 0108.08* 0108.09 0109.03* 0111.03* 0111.05* 0116.01*
0117.01* 0118.01* 0120.00* 0122.11* 0123.02 0125.02* 0126.04* 0130.10 0130.11 0131.07* 0136.15
0141.47* 0143.09* 0144.09* 0152.05 0152.08* 0154.04* 0160.01* 0162.03* 0163.02* 0165.18* 0167.06*
0167.10* 0167.11* 0168.03* 0169.02 0170.07* 0170.10* 0172.01 0177.03* 0177.05* 0185.05 0185.08*
0190.19 0202.00*

Median Family Income 50-60%

0004.07* 0008.01* 0015.02* 0025.00 0045.00* 0048.00* 0050.00* 0053.00* 0056.00* 0060.01* 0061.00*
0064.02* 0067.01* 0067.02* 0068.00* 0078.28* 0078.29* 0078.31* 0084.01* 0087.05* 0090.01 0091.05*
0093.01* 0096.10 0098.02 0101.02* 0105.00 0109.06* 0110.04* 0118.02* 0119.01* 0119.02* 0121.02*
0122.07 0126.01* 0127.01* 0127.02* 0136.25* 0136.26 0136.31* 0137.28* 0141.46* 0141.53* 0141.58
0141.61* 0142.04* 0143.08* 0144.05* 0144.07 0144.10* 0147.01* 0147.04 0153.03 0153.04 0159.00*
0161.00* 0162.04* 0165.16* 0165.26* 0165.33 0165.34* 0165.36 0166.34 0167.07* 0171.01 0172.04*
0176.04* 0176.05* 0176.06* 0177.04* 0178.05* 0181.30* 0181.38* 0181.41* 0182.04* 0182.06* 0183.00*
0184.01 0184.03* 0187.00* 0188.02* 0190.16* 0190.32* 0190.34* 0190.47* 0192.08* 0203.00 0205.00

2022 Institution Disclosure Statement - Table 6

Assessment Area(s) by Tract

Respondent ID: 0000060143

*** denotes no loans made in specified tracts**

Agency: FRS - 2

Institution: COMERICA BANK

0212.00*

Median Family Income 60-70%

0004.01 0004.10 0006.10* 0008.02* 0012.04* 0014.00 0015.04* 0024.00* 0043.00 0047.00 0051.00*
0055.00* 0062.00 0069.00* 0078.23 0084.02 0085.00* 0092.03* 0108.05 0108.07* 0110.02* 0112.01*
0113.00* 0116.03* 0116.04* 0117.02* 0122.10 0122.12 0124.00* 0136.27 0137.17* 0137.18* 0137.25
0137.29 0139.01* 0141.40* 0141.45* 0143.16* 0143.19 0144.06* 0144.08 0145.02* 0146.01* 0146.02*
0146.03 0152.02* 0154.03* 0156.00* 0157.00* 0164.07* 0164.16* 0164.21* 0165.35* 0166.19* 0166.26*
0167.04* 0169.03* 0170.05* 0171.02 0172.03* 0173.15* 0174.00 0176.02 0178.17 0179.00* 0180.02*
0181.27* 0182.05* 0185.07* 0188.01 0189.00 0190.18* 0190.20* 0190.28* 0190.33 0190.45* 0192.11
0192.14* 0199.00 0201.00

Median Family Income 70-80%

0004.09 0063.01* 0063.02* 0064.01* 0065.01* 0065.02* 0071.02* 0091.01 0091.04* 0096.05* 0098.03*
0106.01* 0110.03 0111.01* 0112.02* 0123.01* 0125.01* 0128.01 0136.21* 0136.30* 0138.05* 0141.60*
0143.06* 0143.15* 0149.03 0150.01 0150.02* 0152.06* 0153.05 0162.01* 0163.01* 0165.11* 0165.17*
0165.22* 0165.27* 0165.28* 0166.21* 0166.38 0170.06* 0178.06* 0178.16 0178.18* 0178.19* 0180.01*
0181.05* 0181.21* 0181.28* 0181.29* 0182.03* 0185.01 0186.00 0190.27* 0190.29* 0190.49*

Median Family Income 80-90%

0012.02 0078.09 0078.25 0096.04 0097.01* 0099.00 0122.06* 0136.09* 0136.20* 0137.19 0137.20*
0141.32* 0141.48 0142.03* 0142.08 0143.10* 0151.01* 0155.00* 0164.06* 0164.18* 0164.19* 0165.19*
0165.21* 0165.29* 0165.30 0165.31* 0166.10* 0166.18* 0166.22* 0166.37* 0168.02 0168.06* 0170.08*
0173.12* 0175.00 0178.08 0181.11* 0181.35* 0181.48* 0181.57* 0184.02 0190.26 0190.40* 0190.44*
0190.46 0192.02* 0209.00

Median Family Income 90-100%

0020.01* 0022.00 0052.00* 0078.05 0078.22 0078.26* 0079.09* 0082.00 0094.01* 0122.09* 0126.03*
0130.07* 0131.06* 0136.24* 0137.15* 0137.22 0137.27 0138.04 0139.02 0141.39* 0141.41 0141.44
0141.52* 0141.57 0143.13 0143.17* 0152.07* 0153.06* 0154.05* 0164.17* 0166.16* 0166.24* 0166.27*
0166.28* 0166.29* 0166.32* 0166.33* 0173.09* 0177.06* 0178.11* 0178.12* 0178.14 0178.20* 0181.10
0181.20* 0181.26* 0181.32 0181.52* 0190.41* 0190.42 0190.52 0191.02 0192.16* 0204.01 0207.00

Median Family Income 100-110%

2022 Institution Disclosure Statement - Table 6

Assessment Area(s) by Tract

Respondent ID: 0000060143

*** denotes no loans made in specified tracts**

Agency: FRS - 2

Institution: COMERICA BANK

0004.08* 0013.02* 0081.01* 0096.11* 0108.06* 0122.13* 0128.02 0132.02 0136.06* 0137.16* 0140.01*
0141.21 0141.54* 0143.18* 0164.10* 0166.15* 0166.20 0166.23* 0166.36* 0168.05* 0173.10* 0173.11*
0173.13* 0173.14 0181.33* 0181.34 0181.37 0181.42* 0181.51* 0181.54* 0190.25* 0190.31* 0190.39
0190.48* 0190.53

Median Family Income 110-120%

0018.02 0042.01* 0079.14 0136.28 0137.26 0138.06 0138.07* 0141.30* 0143.20* 0145.01* 0154.06*
0164.20* 0165.32* 0166.30* 0167.08* 0173.08* 0181.50* 0181.56* 0190.23 0190.24* 0190.37* 0191.01
0192.15*

Median Family Income >= 120%

0001.00 0002.01* 0002.02* 0005.02 0005.03* 0006.05* 0006.06* 0006.07 0006.08* 0006.09* 0007.03*
0007.04* 0007.05 0007.06 0009.01* 0010.01 0010.02* 0011.01* 0011.02* 0012.03* 0013.01* 0016.02*
0017.03* 0017.05 0019.01 0019.02* 0021.00 0031.02 0031.03 0042.02* 0044.00* 0046.00* 0071.01
0073.01 0073.02 0076.01* 0076.04 0076.05* 0077.01 0077.02* 0078.01* 0078.10* 0078.12* 0078.24*
0079.02* 0079.03* 0079.06* 0079.10* 0079.12* 0079.13 0079.16* 0080.00* 0081.02* 0094.02* 0095.00*
0096.03 0096.07* 0096.08* 0096.09* 0097.02* 0100.03 0129.00* 0130.05* 0130.08* 0130.09 0130.12
0130.13* 0131.01 0131.02* 0131.04* 0132.01 0133.00 0134.00* 0135.00* 0136.05* 0136.07 0136.08
0136.10* 0136.11 0136.17* 0136.18* 0136.19 0136.22 0137.21* 0138.08 0140.02 0141.19 0141.20
0141.23 0141.24 0141.26 0141.28* 0141.34 0141.35* 0141.38* 0141.43* 0141.49* 0141.50* 0141.51*
0141.55* 0141.56* 0141.59 0142.05 0142.07* 0142.09* 0143.14* 0164.09* 0164.12* 0164.14* 0164.15*
0165.13 0165.24* 0165.25* 0166.17* 0166.31* 0173.07* 0181.40* 0181.43* 0181.44* 0181.45* 0181.46*
0181.47* 0181.49 0181.53* 0181.55* 0181.58 0181.59* 0190.36* 0190.50* 0190.51 0192.03 0192.05
0192.10 0193.01 0193.02 0194.00 0195.01* 0195.02* 0196.00* 0197.00* 0198.00* 0200.00 0204.02*
0206.00

Median Family Income Not Known

0003.00 0005.01* 0006.11* 0009.02* 0016.01* 0018.01* 0079.15* 0100.02* 0141.42* 9800.00 9801.00*

DENTON COUNTY (121), TX

MSA: 19124

Median Family Income 30-40%

0206.01* 0209.00* 0212.03* 0217.39*

2022 Institution Disclosure Statement - Table 6

Assessment Area(s) by Tract

Respondent ID: 0000060143

*** denotes no loans made in specified tracts**

Agency: FRS - 2

Institution: COMERICA BANK

Median Family Income 40-50%

0212.04

Median Family Income 50-60%

0210.00* 0211.00* 0216.16* 0216.35*

Median Family Income 60-70%

0205.07* 0205.08* 0207.00* 0216.13* 0216.18 0216.34 0216.38* 0216.42* 0216.47* 0217.34* 0217.44

Median Family Income 70-80%

0204.04* 0205.04* 0206.03* 0206.05* 0208.00 0212.02* 0214.11* 0214.14* 0215.02 0216.20* 0216.37*
0217.28* 0217.36*

Median Family Income 80-90%

0201.17 0201.19* 0202.08* 0204.03 0206.04* 0215.17 0215.32* 0215.35* 0216.14* 0217.17* 0217.32
0217.33* 0217.35* 0217.40 0217.43* 0217.45*

Median Family Income 90-100%

0201.18* 0202.03* 0202.04* 0202.06 0214.19* 0214.22* 0215.36* 0216.15* 0216.19 0216.41* 0216.53*
0217.16*

Median Family Income 100-110%

0201.22* 0201.26* 0201.27* 0201.29* 0202.07* 0205.06* 0214.20* 0215.20* 0215.21* 0216.12* 0216.30*
0216.46* 0217.38* 0217.41* 0217.42*

Median Family Income 110-120%

0201.15* 0201.16 0201.21 0201.23* 0201.30* 0203.10* 0203.13* 0203.19* 0204.02* 0204.05* 0205.05*
0213.04* 0213.06* 0214.16* 0214.23* 0215.05* 0215.30 0216.11* 0217.15* 0217.22* 0217.59*

Median Family Income >= 120%

0201.09* 0201.10* 0201.11* 0201.12* 0201.20* 0201.24 0201.25* 0201.28* 0201.31* 0201.32* 0201.33*
0201.34* 0201.35* 0201.36* 0201.37* 0202.05* 0203.05* 0203.11* 0203.12* 0203.14 0203.15* 0203.16*
0203.17 0203.18* 0203.20* 0203.21* 0203.22* 0213.05* 0213.07* 0214.10* 0214.12* 0214.13* 0214.15*
0214.17* 0214.18* 0214.21* 0215.12* 0215.13* 0215.14* 0215.16 0215.18 0215.22* 0215.26* 0215.28*
0215.29* 0215.31* 0215.33* 0215.34* 0215.37* 0215.38* 0215.39 0215.40* 0216.21* 0216.22* 0216.26*
0216.31* 0216.32* 0216.33* 0216.39* 0216.40* 0216.43 0216.44* 0216.48* 0216.50* 0216.51 0216.52*
0216.54 0216.55 0217.19* 0217.20* 0217.21* 0217.23 0217.24* 0217.25* 0217.26* 0217.27* 0217.29*
0217.30* 0217.31* 0217.37 0217.46* 0217.48 0217.49* 0217.50* 0217.51* 0217.52* 0217.54 0217.55*

2022 Institution Disclosure Statement - Table 6

Assessment Area(s) by Tract

Respondent ID: 0000060143

*** denotes no loans made in specified tracts**

Agency: FRS - 2

Institution: COMERICA BANK

0217.56 0217.57* 0217.58 0218.00* 0219.00*

Median Family Income Not Known

0213.01* 0216.45* 0216.49*

ELLIS COUNTY (139), TX

MSA: 19124

Low Income

0604.00*

Moderate Income

0601.04* 0601.06* 0605.00 0606.02* 0610.00* 0615.00 0616.00*

Middle Income

0601.03* 0601.05* 0602.06* 0602.07* 0602.12* 0602.17* 0602.18* 0602.20* 0603.00* 0606.01* 0607.02*

0607.04* 0608.03 0609.00* 0611.00 0612.00* 0613.00* 0614.01* 0614.02* 0617.00

Upper Income

0602.09* 0602.11* 0602.15* 0602.16* 0602.19* 0602.21* 0608.01* 0608.02*

ROCKWALL COUNTY (397), TX

MSA: 19124

Moderate Income

0404.03* 0404.05*

Middle Income

0401.04* 0403.01* 0403.04* 0403.05 0404.04* 0404.10* 0405.03* 0405.12*

Upper Income

0401.01* 0401.03* 0402.01* 0402.02* 0402.03* 0403.03* 0404.06* 0404.07* 0404.08 0404.09 0404.11*

0404.12 0405.07 0405.08* 0405.09* 0405.10* 0405.11* 0405.13* 0405.14*

TARRANT COUNTY (439), TX

MSA: 23104

Median Family Income 20-30%

1036.01* 1219.05* 1224.01*

Median Family Income 30-40%

1017.00* 1045.05* 1052.04* 1052.07* 1059.02*

2022 Institution Disclosure Statement - Table 6

Assessment Area(s) by Tract

Respondent ID: 0000060143

*** denotes no loans made in specified tracts**

Agency: FRS - 2

Institution: COMERICA BANK

Median Family Income 40-50%

1002.01* 1014.03* 1037.02* 1038.00 1046.05 1047.02* 1048.03* 1052.01* 1052.06* 1055.13* 1061.02*
1062.02* 1066.00* 1115.59 1131.17* 1216.14* 1217.03* 1217.04* 1219.07* 1219.08* 1222.00* 1228.01*
1228.02* 1231.00* 1232.00* 1235.00* 1236.00

Median Family Income 50-60%

1002.02* 1004.02* 1005.04* 1005.05* 1006.02* 1008.00* 1013.02* 1014.02* 1015.00* 1025.00* 1035.00
1036.02* 1037.01* 1045.03* 1046.01* 1046.02* 1046.04* 1048.02* 1050.09 1055.14* 1055.17* 1058.00*
1060.02 1061.01* 1062.01* 1063.00* 1065.02* 1065.20* 1065.23* 1103.02* 1107.06* 1111.02* 1111.03*
1111.04* 1112.02 1113.07* 1115.69 1130.07 1131.15* 1131.18* 1219.04* 1219.06* 1220.02* 1223.00

Median Family Income 60-70%

1003.00* 1004.01* 1005.06* 1009.00* 1023.02* 1026.01* 1045.04* 1046.03* 1047.01* 1048.04* 1049.00*
1057.05* 1057.06* 1059.01* 1060.04 1060.06* 1064.00 1065.03* 1065.13* 1065.15* 1065.22 1101.02*
1101.03 1102.06* 1103.01 1104.02 1114.10* 1115.36* 1115.53* 1115.56* 1115.57* 1115.70* 1115.71
1130.06* 1131.04* 1131.10* 1131.16* 1132.06* 1133.02 1134.04* 1134.07* 1134.10* 1135.21* 1136.19*
1136.36* 1220.01* 1221.00* 1229.01*

Median Family Income 70-80%

1001.01* 1001.02* 1005.03 1007.00* 1012.01 1012.02* 1023.01* 1045.02* 1050.08* 1052.03* 1055.11*
1065.07* 1065.18* 1102.02* 1102.04* 1105.00* 1106.00* 1107.03* 1110.15* 1110.19 1110.20* 1110.26*
1114.05 1115.22* 1115.58 1130.05 1132.13 1132.22* 1132.23* 1135.09* 1135.14 1135.22* 1136.30*
1137.13 1139.18* 1140.13* 1142.03* 1229.02*

Median Family Income 80-90%

1013.01* 1014.01* 1044.00* 1054.07* 1055.03* 1055.05* 1060.05* 1101.04* 1102.05* 1104.01 1107.04*
1109.06* 1110.03* 1110.24* 1110.27* 1113.08* 1113.09* 1113.15* 1115.06* 1115.14* 1115.26* 1115.43*
1115.60* 1115.61* 1131.19 1134.08* 1135.10* 1135.11 1135.12* 1135.17* 1136.28* 1136.37* 1136.38
1138.09* 1138.10* 1139.16* 1140.14* 1216.13* 1217.02 1225.00* 1227.02* 1230.01*

Median Family Income 90-100%

1026.02* 1027.00* 1050.07 1055.16* 1055.18* 1056.00* 1057.01* 1057.03* 1065.14* 1065.21* 1065.24
1067.00* 1107.05* 1110.23* 1110.28* 1112.04* 1115.13* 1115.16* 1115.25 1115.38* 1115.41* 1115.44*
1131.09 1132.14* 1132.15* 1132.17* 1134.03* 1136.07 1136.35* 1138.03* 1138.08* 1139.41* 1142.05*
1226.00 1227.01*

2022 Institution Disclosure Statement - Table 6

Assessment Area(s) by Tract

Respondent ID: 0000060143

*** denotes no loans made in specified tracts**

Agency: FRS - 2

Institution: COMERICA BANK

Median Family Income 100-110%

1006.01 1024.01* 1043.01* 1055.02* 1055.15* 1108.05* 1110.10* 1110.21* 1110.22* 1110.25* 1110.29*
1112.03 1113.06 1113.18* 1114.02* 1115.05 1115.31* 1115.40 1115.67 1132.16* 1133.01 1135.13*
1135.16* 1137.10* 1138.11* 1139.17* 1139.23 1139.25* 1139.30* 1139.47* 1139.51* 1139.52 1140.03*
1141.13* 1142.04* 1216.08* 1216.11* 1216.12* 1224.02

Median Family Income 110-120%

1055.12* 1065.12* 1108.07 1110.30* 1113.16* 1115.32* 1115.34* 1115.52* 1115.64* 1115.68 1131.22*
1132.21* 1134.09* 1135.19* 1136.18* 1139.24* 1139.42* 1139.48 1140.06* 1140.09* 1140.15* 1141.06*
1142.06* 1216.10*

Median Family Income >= 120%

1020.00* 1021.01* 1021.02* 1022.01* 1022.02* 1024.02* 1041.00* 1042.02* 1042.03* 1042.04* 1043.02
1054.03* 1054.04* 1054.05* 1054.08* 1055.19 1055.20* 1065.09* 1065.25* 1065.26* 1108.06* 1108.08
1108.09* 1109.01* 1109.03* 1109.05* 1109.07* 1110.18* 1110.31* 1110.32* 1110.33* 1113.04* 1113.11*
1113.12* 1113.14* 1113.17* 1113.19* 1113.20* 1114.06* 1114.07* 1114.08* 1114.09* 1114.11* 1115.29
1115.30 1115.33* 1115.42* 1115.45* 1115.46* 1115.51* 1115.54* 1115.55* 1115.62 1115.63* 1115.65*
1115.66* 1115.72* 1130.03 1130.04* 1131.02* 1131.07* 1131.08* 1131.12* 1131.20* 1132.07* 1132.10
1132.12* 1132.18* 1135.20* 1136.11* 1136.12 1136.13* 1136.22* 1136.23* 1136.24* 1136.25* 1136.26*
1136.29 1136.32 1136.33* 1136.34 1136.39 1136.40* 1137.07* 1137.09 1137.11* 1137.12 1137.14*
1137.15* 1137.16* 1138.12* 1138.13* 1138.14 1138.15* 1138.16* 1139.06* 1139.08 1139.12 1139.19*
1139.20* 1139.31 1139.32 1139.33* 1139.35* 1139.36* 1139.38* 1139.39* 1139.40* 1139.43* 1139.44*
1139.45* 1139.46* 1139.49* 1139.50* 1139.53* 1139.54* 1139.55* 1139.56 1139.57* 1139.58* 1140.10*
1140.11* 1140.12* 1141.05* 1141.07* 1141.08* 1141.09* 1141.10* 1141.11* 1141.12* 1142.07* 1216.05*
1216.06* 1216.09* 1216.15* 1230.02 1233.01* 1233.02 1237.00

Median Family Income Not Known

1065.19* 1131.21* 1139.34* 1139.37* 9800.00

ASSESSMENT AREA - 0010

BRAZORIA COUNTY (039), TX

MSA: 26420

Low Income

2022 Institution Disclosure Statement - Table 6

Assessment Area(s) by Tract

Respondent ID: 0000060143

*** denotes no loans made in specified tracts**

Agency: FRS - 2

Institution: COMERICA BANK

6612.00*

Moderate Income

6611.00 6613.00* 6614.00* 6633.00* 6638.00* 6639.00* 6643.00* 6644.00*

Middle Income

6603.01* 6604.01* 6605.03 6605.04 6606.08* 6606.16* 6608.06* 6609.01* 6609.02* 6615.01* 6615.02*

6616.01* 6616.02* 6617.00* 6619.01* 6619.02* 6620.00* 6621.00* 6623.00* 6624.00* 6626.00* 6627.00*

6628.00* 6629.00* 6630.00* 6632.00 6634.00 6635.00* 6637.00* 6640.00* 6641.00* 6642.00 6645.01*

Upper Income

6601.00* 6602.00 6603.02* 6603.03* 6604.02* 6604.03* 6605.01* 6605.02* 6606.03 6606.04* 6606.05*

6606.06 6606.09* 6606.10 6606.11* 6606.12* 6606.13* 6606.14* 6606.15* 6607.03* 6607.04 6607.05*

6607.06* 6607.07* 6607.08* 6608.03* 6608.04* 6608.05* 6610.00* 6618.00* 6622.00* 6625.00* 6631.00*

6636.00*

Income Not Known

6606.07* 9900.00*

FORT BEND COUNTY (157), TX

MSA: 26420

Median Family Income 40-50%

6750.00*

Median Family Income 50-60%

6711.02* 6714.01* 6726.03* 6753.00*

Median Family Income 60-70%

6701.01 6701.02* 6706.02* 6708.02* 6713.00* 6749.00* 6751.01 6751.02* 6752.00 6758.00*

Median Family Income 70-80%

6702.02* 6703.00* 6705.00* 6712.00* 6714.02 6725.00* 6727.01* 6729.04* 6748.00 6754.02

Median Family Income 80-90%

6702.01* 6704.00* 6706.03* 6706.04* 6708.01* 6720.04* 6723.04* 6726.04* 6755.01*

Median Family Income 90-100%

6723.03* 6727.03* 6740.02 6754.01* 6756.00* 6757.02*

Median Family Income 100-110%

6708.03* 6708.04 6710.01* 6710.02 6711.01* 6718.00 6719.00* 6724.02 6728.02* 6745.06* 6757.01*

2022 Institution Disclosure Statement - Table 6

Assessment Area(s) by Tract

Respondent ID: 0000060143

*** denotes no loans made in specified tracts**

Agency: FRS - 2

Institution: COMERICA BANK

Median Family Income 110-120%

6716.01* 6720.02 6726.02* 6727.02* 6729.05* 6729.07* 6735.01 6755.02*

Median Family Income >= 120%

6707.00* 6709.02* 6709.03* 6709.04* 6715.01* 6715.02* 6716.02* 6717.00 6720.03 6721.00 6722.01*
6722.02* 6723.05* 6723.06* 6724.01* 6728.01* 6729.01* 6729.02* 6729.03* 6729.06* 6730.04 6730.05*
6730.06* 6730.07 6730.08* 6730.09* 6730.10* 6731.03* 6731.04* 6731.05* 6731.06* 6731.07* 6731.08
6731.09 6731.10* 6731.11* 6731.12* 6731.13* 6732.01* 6732.02 6733.00* 6734.01* 6734.02* 6734.03*
6734.04* 6735.02* 6736.00* 6738.01* 6738.02* 6739.02 6739.03* 6739.04* 6740.01* 6741.00* 6742.00*
6743.01* 6743.02 6744.01* 6744.02* 6744.03* 6744.04* 6745.03* 6745.04* 6745.05* 6745.07* 6745.08*
6746.01 6746.02 6746.03* 6746.04* 6747.01* 6747.02 6755.03*

Median Family Income Not Known

6737.00

GALVESTON COUNTY (167), TX

MSA: 26420

Low Income

7214.02* 7217.01* 7222.00* 7246.00* 7251.00*

Moderate Income

7211.02* 7216.00* 7217.02* 7219.01* 7219.02* 7223.00* 7226.00* 7227.00* 7228.00* 7229.00* 7230.00*
7235.03* 7237.00* 7242.00* 7244.00* 7250.00* 7252.00* 7254.00* 7256.00* 7262.00

Middle Income

7205.08* 7205.09* 7208.00* 7209.00* 7210.00* 7211.03* 7212.03* 7212.05* 7213.01* 7217.03* 7218.00*
7220.01* 7220.02* 7221.00* 7231.00* 7232.00* 7233.00 7234.01* 7234.03* 7235.01* 7235.04* 7236.00*
7239.00* 7243.00* 7245.00* 7248.00* 7249.00* 7253.00* 7258.00*

Upper Income

7201.00* 7202.00 7203.01* 7203.02* 7204.00 7205.01* 7205.04* 7205.05* 7205.06* 7205.07* 7205.10
7205.11* 7205.12* 7206.01 7206.02* 7206.03* 7206.04* 7206.05* 7207.01 7207.02* 7207.03* 7211.01*
7212.04* 7212.06* 7212.07* 7212.08* 7212.09* 7212.10* 7212.11* 7213.02* 7214.01* 7214.03* 7215.01*
7215.02* 7215.03* 7234.02 7235.05* 7238.00* 7241.01* 7255.00* 7257.00* 7259.00* 7260.00* 7261.01*
7261.02*

2022 Institution Disclosure Statement - Table 6

Assessment Area(s) by Tract

Respondent ID: 0000060143

*** denotes no loans made in specified tracts**

Agency: FRS - 2

Institution: COMERICA BANK

Income Not Known

7240.00* 7247.00* 9900.00* 9901.00*

HARRIS COUNTY (201), TX

MSA: 26420

Median Family Income 20-30%

2111.02* 2227.01 2309.00* 2405.05* 2406.00* 3101.02* 3128.00* 3314.00* 4211.03* 4213.01* 4214.02*
4215.01* 4330.04 4401.01* 4510.05 5320.03* 5405.04 5501.02*

Median Family Income 30-40%

2115.02 2207.01 2207.02* 2208.00* 2210.00 2215.01 2215.02* 2221.00* 2224.01 2224.02* 2225.01*
2225.04* 2226.01* 2226.02 2227.02 2228.00 2317.00* 2327.01* 2331.05* 2401.02 2405.04* 2408.04*
3116.00* 3135.00* 3138.02* 3213.01* 3215.00* 3309.02 3312.00* 3316.04* 3320.00* 3332.05* 4212.06*
4214.01* 4214.03* 4216.01* 4222.00* 4224.05* 4230.01* 4231.00* 4320.06* 4321.01* 4327.05* 4327.06
4329.03* 4330.03* 4335.03* 4335.04* 4335.05* 4508.04* 4519.03* 4526.01* 4531.00* 4532.01* 4534.03*
5204.00 5206.03* 5214.01* 5217.02 5305.01 5307.01* 5313.00* 5322.00* 5337.01* 5501.01* 5502.01*
5502.02* 5503.03* 5503.04 5503.08*

Median Family Income 40-50%

2104.00* 2111.01* 2113.01* 2114.00 2115.01 2117.00 2119.00* 2201.00* 2204.00* 2205.00* 2209.00
2211.00* 2213.02* 2216.01* 2218.00* 2220.00* 2222.00* 2230.02* 2302.00* 2306.00* 2307.00* 2312.00*
2313.00* 2319.00* 2321.00* 2331.01* 2331.03 2331.04* 2334.00 2336.00* 2405.03* 2405.06* 2415.03
2532.02 2536.02* 2544.00* 3104.00 3105.00* 3109.00 3110.01 3118.00 3122.00* 3134.00* 3136.00*
3139.02* 3143.01* 3206.02* 3212.00* 3230.00* 3233.00* 3235.00 3242.00 3311.00* 3316.02* 3317.00*
3318.00* 3319.00* 3322.00* 3323.00* 3328.00 3333.01* 3335.01 3405.02* 4211.01* 4211.04* 4212.03*
4212.04* 4212.05* 4216.02* 4218.01 4224.04* 4225.02 4228.00* 4229.00 4230.02* 4232.04* 4325.01*
4328.03* 4328.05 4328.06* 4329.01 4330.06* 4330.07* 4331.00* 4332.01* 4335.07* 4504.01 4510.03*
4522.03* 4527.03* 4533.00 4536.03* 4539.02* 5206.01 5210.00 5211.00* 5212.01* 5214.02* 5217.01
5301.01* 5307.02* 5319.00 5321.02* 5326.00 5330.00* 5333.02* 5336.00* 5339.02* 5405.03* 5503.06*
5503.07* 5519.02* 5525.01* 5526.03

Median Family Income 50-60%

2105.00* 2107.00* 2108.00* 2110.00* 2113.02* 2116.00 2123.00* 2124.00 2203.00 2206.00* 2212.00*

2022 Institution Disclosure Statement - Table 6

Assessment Area(s) by Tract

Respondent ID: 0000060143

*** denotes no loans made in specified tracts**

Agency: FRS - 2

Institution: COMERICA BANK

2214.00*	2217.01*	2219.00*	2223.00*	2225.02	2229.00*	2301.00*	2303.00*	2304.00*	2305.00*	2308.00*
2311.00	2315.00*	2316.00*	2320.00*	2323.04*	2325.00	2327.03*	2330.01*	2337.01	2337.02*	2401.01
2408.03*	2415.01	2415.02	2517.01	2548.00*	3112.00*	3113.00*	3114.00*	3115.02*	3117.01*	3129.01*
3138.01*	3202.01*	3202.02*	3208.00	3214.01*	3220.00*	3221.00*	3231.00	3234.00*	3239.00*	3304.00
3313.00*	3316.03*	3321.00*	3324.00*	3326.00	3331.00*	3335.02*	3338.01	3340.01*	3409.00*	3412.01*
4201.00*	4205.00*	4215.02*	4223.04*	4226.01*	4232.03*	4311.02*	4320.05	4323.01	4323.02*	4324.01
4325.02*	4327.04	4328.04	4329.04*	4330.05	4334.00	4335.06*	4510.04*	4514.07*	4519.04*	4521.03*
4522.02	4522.04	4524.02	4525.01	4525.02	4528.02*	4532.02*	4534.01*	4534.04*	4536.01*	4537.01
4537.02	4543.05*	4544.00	5205.01	5206.04*	5223.02*	5303.00*	5304.00*	5305.02*	5320.04*	5323.02
5329.00*	5332.00*	5333.01*	5334.02*	5337.02	5339.04*	5340.01*	5402.00	5420.03*	5509.01*	5510.00*
5515.02	5532.02*	5533.00								

Median Family Income 60-70%

2109.00*	2125.00	2213.01*	2216.02*	2310.00*	2314.00*	2318.00*	2322.01*	2323.03*	2324.03*	2324.04*
2328.01*	2328.02*	2329.01*	2335.01*	2335.02*	2407.03*	2407.06*	2408.02*	2411.03*	2412.01*	2412.02*
2506.02	2517.02*	2521.00*	2523.04	2523.06*	2525.00*	2527.00*	2530.00*	2535.01*	2537.00*	2539.00*
2540.00*	2546.00*	3103.00	3108.00	3110.02*	3111.00*	3115.01*	3140.01*	3206.01*	3207.00	3210.01*
3211.02*	3219.00*	3222.00*	3229.00*	3236.01	3237.01	3238.02*	3241.01	3302.00*	3303.02*	3303.03*
3305.00*	3307.00*	3315.01	3332.01*	3332.03*	3333.02	3337.00*	3339.03*	4132.03*	4227.01*	4233.04*
4311.01*	4320.03*	4322.00*	4323.03	4324.02*	4332.02*	4336.01	4336.02	4508.03*	4514.06	4520.01*
4520.02	4524.01*	4526.02*	4527.01	4527.02*	4528.01	4529.00*	4535.01*	4535.02*	5203.02*	5205.02
5215.01*	5216.00	5221.01*	5222.01	5223.01*	5301.02	5306.00	5308.00*	5318.00*	5325.02*	5334.01*
5338.02	5338.03*	5339.03*	5340.02*	5342.01	5342.03	5413.02*	5416.03*	5417.02	5424.01	5504.05*
5506.03*	5516.01	5516.02*	5523.03*	5529.01						

Median Family Income 70-80%

2202.00*	2230.01*	2231.00	2326.00*	2327.04*	2329.02*	2332.00	2333.00	2404.00	2407.04*	2411.04*
2506.01*	2522.01*	2522.02	2524.00*	2526.02*	2528.00*	2538.00*	2541.00*	3107.00*	3126.03*	3133.00
3137.00	3140.03*	3201.00*	3209.01*	3226.00*	3227.01*	3228.00	3306.00	3309.01*	3325.00*	3327.00
3329.00	3330.00	3341.01*	3341.02*	3411.01*	3413.02	3422.00	3430.00*	3437.00	4213.02	4224.03*
4225.01*	4233.01*	4236.00	4321.02*	4515.01	4518.00*	4538.00*	4541.00*	4543.02*	4543.03*	4543.04*

2022 Institution Disclosure Statement - Table 6

Assessment Area(s) by Tract

Respondent ID: 0000060143

*** denotes no loans made in specified tracts**

Agency: FRS - 2

Institution: COMERICA BANK

4548.01	5203.01*	5212.02*	5213.00*	5222.02*	5323.01	5327.00*	5335.00*	5414.02*	5418.01*	5421.04
5504.04*	5506.01*	5508.00*	5509.02*	5511.01	5511.02*	5523.01*	5536.02			
Median Family Income 80-90%										
2106.00*	2225.05*	2337.03*	2407.05*	2409.04	2409.06*	2410.01*	2410.02*	2411.01*	2411.05*	2502.01*
2514.02*	2526.01*	2529.02*	2535.02*	2542.00*	2543.00*	2547.00*	3106.00*	3119.00*	3210.02*	3214.02*
3216.00*	3218.00*	3238.01*	3301.01*	3303.01*	3308.01	3332.04*	3339.04*	3339.05	3340.02*	3340.03*
3401.02*	3411.02	3423.00*	3424.00*	3427.00*	3504.00*	3508.01*	3508.03*	4221.00*	4223.02*	4224.06*
4227.02*	4312.03*	4312.06*	4503.01*	4503.02*	4513.01*	4514.04*	4515.02*	4517.00	4523.00*	4536.04
4539.01	4546.00	5218.00	5224.02	5312.00*	5324.00	5325.03*	5328.00*	5331.00	5340.03*	5408.00
5409.03*	5410.05*	5420.01*	5421.05*	5427.00	5430.10	5505.00*	5512.01*	5520.04*	5525.02	5528.02
5531.02	5549.07	5554.04*								
Median Family Income 90-100%										
2323.05*	2323.06*	2324.02*	2407.07	2409.03*	2502.02*	2503.04	2503.06*	2529.01*	3123.00*	3126.01
3139.01*	3144.01*	3144.02*	3205.00	3209.02*	3213.02*	3217.00*	3227.02*	3236.02*	3237.02*	3301.02*
3315.02*	3407.01*	3410.01*	3413.03*	3413.04*	3425.00	3505.00*	3506.03*	4101.02*	4132.04*	4202.00*
4226.02*	4232.01	4234.01*	4234.02*	4312.04	4333.00*	4504.02	4530.02*	4540.00	4542.00*	4548.02*
4553.00	5219.00*	5220.01*	5220.02*	5221.02	5224.01*	5314.00*	5315.00*	5321.01*	5325.04*	5406.01*
5406.02*	5413.01*	5414.04	5415.00	5418.02*	5420.04	5421.06*	5421.08	5422.01*	5422.03*	5423.04*
5424.02	5506.02*	5517.05*	5522.00*	5524.01	5526.02*	5527.01	5538.04	5542.01*	5542.02	5547.01*
5549.08*	5555.01*	5560.00*								
Median Family Income 100-110%										
2330.03*	2409.05*	2414.00*	2501.02*	2503.05*	2505.00*	2516.00*	2523.03*	2523.05*	2533.00*	3101.01*
3127.00*	3211.01	3240.00*	3308.02	3336.00*	3339.06*	3405.01*	3412.03	3417.00*	3421.00*	3436.02*
3501.03*	3501.04*	3502.02*	3506.01*	3507.00*	4107.05*	4206.00*	4326.00*	4401.02	4508.01*	4511.00
4516.05*	4549.02	4552.00	5116.00*	5338.04*	5341.02*	5405.02*	5407.00	5409.04	5412.04*	5412.06
5417.03*	5421.03	5421.07*	5422.02	5423.05*	5430.08*	5430.09*	5430.11*	5432.01	5432.02*	5507.00
5512.02*	5514.00	5521.01*	5524.02*	5527.02*	5530.02*	5531.01*	5532.01*	5537.00	5540.01*	5548.05*
5549.06	5550.02*	5552.00*	5554.01							
Median Family Income 110-120%										

2022 Institution Disclosure Statement - Table 6

Assessment Area(s) by Tract

Respondent ID: 0000060143

*** denotes no loans made in specified tracts**

Agency: FRS - 2

Institution: COMERICA BANK

2330.02* 2508.01 2511.00* 2512.00 2518.00* 2519.03* 2536.01* 3120.00* 3338.02* 3416.00* 3429.00*
 3433.02* 3502.01* 4115.07* 4217.00* 4235.00* 4302.00* 4307.00 4551.03* 5110.03* 5215.02 5410.09*
 5411.00* 5412.05* 5416.04* 5417.01 5423.03 5426.00 5429.01* 5430.05* 5431.00* 5503.05* 5504.07
 5513.00* 5517.03* 5535.00* 5543.02* 5548.07 5548.09* 5551.02* 5554.03* 5555.03*

Median Family Income >= 120%

1000.01 2322.02* 2322.03 2324.05 2413.01* 2413.02 2501.01 2504.03* 2504.04* 2504.05 2504.06*
 2504.07* 2504.08 2507.01 2507.02 2508.02* 2509.01* 2509.02* 2510.00* 2513.00* 2514.01* 2515.01*
 2515.03* 2515.04* 2515.05* 2519.02* 2519.04* 2520.01* 2520.02* 2520.03* 2531.01* 2531.02* 2532.01*
 3102.00 3125.01* 3125.02* 3126.02* 3129.02* 3130.00* 3131.01* 3131.02* 3132.01* 3132.02* 3232.00*
 3402.02 3402.03* 3403.01 3403.02* 3404.00 3406.00* 3407.02* 3408.00* 3410.02* 3412.04* 3414.00*
 3415.01* 3415.02* 3418.00* 3420.01* 3420.02* 3428.01* 3428.02 3431.00* 3432.00* 3433.01 3501.02*
 3503.00* 3506.04* 3508.04* 4102.01* 4102.02* 4103.00* 4104.01* 4104.02* 4105.01* 4105.02 4106.01
 4107.03* 4107.04* 4107.06* 4108.01* 4108.02* 4109.00* 4110.01* 4110.02* 4110.03* 4111.00* 4112.00*
 4113.01 4113.02* 4114.00* 4115.03 4115.05* 4115.06* 4116.00* 4117.00* 4118.01* 4118.02 4119.01*
 4119.02* 4120.00 4122.01 4122.02 4123.00 4124.00* 4125.00 4126.00* 4127.00 4128.00 4129.02*
 4130.00* 4131.00* 4132.05* 4133.01* 4133.02* 4203.00* 4204.00* 4207.00 4208.00* 4209.00* 4210.00*
 4218.02* 4219.00 4220.00* 4301.01* 4301.02* 4303.00* 4304.00* 4305.00* 4306.00 4308.00 4309.00*
 4310.01 4310.02* 4313.02* 4313.04 4314.01 4314.03* 4314.04 4315.03 4315.04* 4315.05* 4315.06
 4316.00 4317.01 4317.02 4318.01 4318.03* 4318.04 4319.02 4320.04 4327.03 4501.00* 4502.00*
 4505.00 4506.00* 4507.00 4509.00* 4510.06* 4512.00* 4513.02* 4514.01 4516.03* 4516.04* 4516.06*
 4519.02* 4521.01 4545.02 4545.03* 4545.04* 4545.05* 4547.00* 4549.01* 4550.00* 4551.02* 4551.04*
 5101.00 5102.02* 5103.01 5103.02* 5104.00 5105.00 5106.01 5106.02 5107.01* 5107.02 5108.01*
 5108.02* 5108.03 5109.01 5109.02* 5110.01 5110.04* 5111.00 5112.01 5112.02 5113.01 5113.02*
 5114.00 5115.01 5115.02* 5201.00* 5202.00 5207.00* 5225.00 5302.00 5309.00* 5310.00 5311.00*
 5316.00* 5317.00 5341.01* 5342.04* 5342.05* 5401.01 5401.02 5409.01* 5410.04 5410.06* 5410.07
 5410.08 5412.03* 5412.07* 5414.01 5419.01* 5419.02* 5420.02* 5423.02* 5425.00 5428.00 5429.02
 5430.04 5430.06* 5430.07 5517.02* 5517.04* 5518.00* 5520.02* 5520.03 5521.02* 5521.03* 5523.04*
 5528.01* 5529.02* 5530.01* 5534.01* 5534.03* 5534.04* 5534.05 5536.01* 5538.01* 5538.03* 5539.01*
 5540.02* 5541.03* 5541.04* 5543.01* 5544.04 5544.05* 5544.06 5544.07* 5544.08* 5544.09 5544.10*

2022 Institution Disclosure Statement - Table 6

Assessment Area(s) by Tract

Respondent ID: 0000060143

*** denotes no loans made in specified tracts**

Agency: FRS - 2

Institution: COMERICA BANK

5545.01* 5545.02 5546.00* 5547.02 5548.03* 5548.04 5548.06* 5548.08* 5549.02 5549.04 5549.05*
5550.01* 5551.01* 5553.01 5553.03* 5553.04 5553.05* 5555.04* 5555.05 5556.00* 5557.01* 5557.03*
5557.04* 5561.00* 9802.00* 9807.00

Median Family Income Not Known

2112.00* 2217.02 2503.03* 3117.02* 3124.00* 3140.04* 3140.05* 3143.02 3241.02 3401.01* 3402.01*
3436.01 3501.01* 4101.01* 4106.02 4115.04* 4129.01* 4132.06* 4223.03* 4233.03* 4312.05* 4313.03*
4319.01 4514.05* 4521.02* 4530.01* 4534.05* 5102.01 5414.03* 5504.03* 5504.06* 5515.01 5519.01*
5526.04* 9800.00* 9801.00* 9803.00* 9804.00*

MONTGOMERY COUNTY (339), TX

MSA: 26420

Median Family Income 30-40%

6925.02* 6933.02* 6934.01*

Median Family Income 40-50%

6904.07* 6934.02* 6935.03

Median Family Income 50-60%

6914.03 6926.01* 6931.03* 6931.04* 6938.00 6939.03*

Median Family Income 60-70%

6922.01 6925.01* 6930.01* 6939.01 6940.02 6942.04*

Median Family Income 70-80%

6901.02* 6903.00* 6922.02* 6924.01 6926.03 6927.01* 6941.05* 6941.06*

Median Family Income 80-90%

6916.02* 6920.07* 6926.05* 6931.02 6933.03* 6935.02* 6936.00* 6941.04* 6942.03* 6942.09* 6946.03*

Median Family Income 90-100%

6902.03* 6904.05* 6913.02* 6918.01* 6920.03* 6923.02* 6928.02* 6928.03* 6929.00* 6930.02* 6939.02*
6944.01 6944.03*

Median Family Income 100-110%

6907.01 6916.01 6928.04* 6940.01* 6941.03* 6943.07 6944.02* 6947.00*

Median Family Income 110-120%

6902.06* 6904.08 6921.01* 6926.04* 6933.01* 6942.08* 6943.08* 6946.01*

Median Family Income >= 120%

2022 Institution Disclosure Statement - Table 6

Assessment Area(s) by Tract

Respondent ID: 0000060143

*** denotes no loans made in specified tracts**

Agency: FRS - 2

Institution: COMERICA BANK

6901.01* 6902.04* 6902.05* 6902.07* 6904.03 6904.04* 6904.06 6905.01* 6905.02 6905.03 6906.03
6906.04* 6906.05* 6906.06* 6906.07* 6906.08* 6906.09* 6906.10* 6907.02 6908.00* 6909.00* 6910.00*
6911.00* 6912.01* 6912.02 6913.01* 6914.02* 6915.00 6917.00 6918.02 6919.00 6920.04* 6920.05*
6920.06* 6920.08* 6920.09 6920.10* 6921.02* 6921.03 6923.01* 6923.03* 6923.04* 6924.02* 6927.02*
6932.01* 6932.02* 6935.01* 6937.01 6937.02* 6937.03 6941.07* 6942.05* 6942.06* 6942.07 6942.10*
6943.03* 6943.04* 6943.05* 6943.06* 6943.09* 6945.01* 6945.02* 6945.03*

Median Family Income Not Known

6914.01* 6933.04* 6939.04* 6946.02*

ASSESSMENT AREA - 0021

BEXAR COUNTY (029), TX

MSA: 41700

Median Family Income 10-20%

1105.00*

Median Family Income 20-30%

1508.00* 1605.01*

Median Family Income 30-40%

1601.00 1704.01* 1712.00* 1913.04*

Median Family Income 40-50%

1106.00 1212.05 1214.04* 1303.00* 1304.02* 1305.00* 1306.00* 1307.00* 1308.00 1312.00* 1410.00*
1506.00* 1605.02* 1607.02* 1702.00* 1708.00* 1710.00* 1711.00* 1713.01* 1715.02* 1716.01* 1716.02*
1719.26* 1805.04* 1810.03* 1810.05 1910.04 9801.00*

Median Family Income 50-60%

1107.00* 1110.00 1205.02* 1212.04* 1215.08* 1302.00* 1304.01* 1309.00 1310.00* 1311.00* 1402.00*
1403.00* 1405.00* 1411.01* 1411.02* 1505.02* 1511.00* 1513.01* 1606.00* 1609.02* 1610.00* 1612.00*
1613.03* 1615.01* 1615.04* 1618.02* 1701.02* 1704.02* 1718.02 1802.01* 1802.02 1803.00* 1804.00*
1805.01* 1808.00* 1810.04* 1813.03* 1814.03 1905.01* 1906.04* 1910.03*

Median Family Income 60-70%

1205.03* 1210.00 1211.23 1214.03* 1313.00* 1315.07* 1404.00* 1408.00* 1409.00* 1503.00* 1504.00*
1507.00* 1509.00* 1510.00* 1512.00* 1515.00* 1516.00* 1603.00* 1607.01* 1609.01* 1613.02* 1613.04*

2022 Institution Disclosure Statement - Table 6

Assessment Area(s) by Tract

Respondent ID: 0000060143

*** denotes no loans made in specified tracts**

Agency: FRS - 2

Institution: COMERICA BANK

1615.03* 1616.00* 1620.04* 1701.01* 1703.00* 1705.00* 1707.00* 1709.00* 1713.02* 1714.01* 1714.02*
 1715.01* 1717.00* 1719.03* 1719.13* 1807.02* 1810.01* 1814.02* 1814.04 1815.06* 1816.02* 1818.13*
 1901.00 1909.01 1910.05* 1922.00

Median Family Income 70-80%

1103.00* 1205.04* 1206.01* 1207.01 1212.03 1215.06* 1216.01* 1218.04* 1314.02* 1315.04* 1316.14*
 1401.00* 1406.00* 1407.00* 1412.00* 1413.00* 1414.03* 1414.04* 1418.00* 1501.00* 1505.01* 1513.02*
 1514.00* 1519.00* 1522.01* 1602.00* 1604.00* 1611.00* 1619.01* 1620.01* 1718.01* 1805.03* 1806.02*
 1807.01* 1809.02* 1815.03 1816.01* 1817.05* 1817.16* 1817.32* 1905.03* 1906.01* 1906.03* 1910.06*
 1912.02* 1914.08* 1914.09 1914.10*

Median Family Income 80-90%

1101.00 1211.12* 1214.02* 1215.05* 1215.07* 1216.06 1315.03* 1315.05* 1316.15* 1517.00* 1521.00*
 1522.02 1620.03* 1706.00* 1719.21* 1719.27* 1719.29* 1806.03* 1806.04* 1809.01 1813.02 1817.25*
 1817.27* 1818.22* 1905.04* 9800.03*

Median Family Income 90-100%

1209.02 1211.11 1212.06* 1217.02* 1218.02* 1218.03* 1314.01* 1315.06* 1316.08* 1316.10* 1316.16*
 1318.02 1416.00* 1419.00 1619.02* 1719.15* 1719.19* 1719.20* 1801.01* 1817.04 1817.15* 1817.30*
 1818.09*

Median Family Income 100-110%

1206.02* 1211.18* 1211.19* 1211.20 1213.00* 1215.04* 1216.05* 1217.01* 1218.09* 1218.11* 1218.12*
 1218.13* 1316.09* 1316.12* 1414.02* 1417.00* 1520.00* 1614.00* 1618.01* 1719.14* 1719.22* 1811.00*
 1813.01 1815.04* 1815.05* 1817.13* 1817.23* 1818.17* 1818.19* 1818.20* 1818.23* 1907.00* 1914.11*
 1919.00*

Median Family Income 110-120%

1201.00* 1211.17* 1215.01* 1216.04* 1218.08* 1218.10* 1316.06* 1719.18* 1719.23* 1719.24* 1817.11*
 1817.12* 1817.18* 1818.11* 1818.25* 1909.02* 1912.01* 1913.03* 1920.00*

Median Family Income >= 120%

1111.00* 1203.01* 1203.02* 1204.01* 1204.02* 1207.02* 1208.00* 1209.01* 1211.10* 1211.15* 1211.16*
 1211.21* 1211.22* 1211.24* 1219.03* 1219.04* 1219.05 1219.06* 1219.08* 1219.09* 1219.10* 1219.11*
 1219.12 1316.01* 1317.00* 1318.01* 1719.12* 1719.16* 1719.17* 1719.28* 1720.02* 1720.03* 1720.04*
 1720.05* 1720.06 1720.08* 1720.09 1801.02* 1812.00 1817.03 1817.20* 1817.21* 1817.22* 1817.24*

2022 Institution Disclosure Statement - Table 6

Assessment Area(s) by Tract

Respondent ID: 0000060143

*** denotes no loans made in specified tracts**

Agency: FRS - 2

Institution: COMERICA BANK

1817.26* 1817.29* 1817.31* 1817.33* 1818.08* 1818.14* 1818.15* 1818.16 1818.18* 1818.21* 1818.24*
1818.26* 1819.01* 1819.02* 1820.01* 1820.02* 1820.03* 1821.01* 1821.02* 1821.03* 1821.05* 1821.06*
1902.00 1904.00* 1908.00* 1911.01* 1911.02* 1914.05* 1914.06* 1914.12* 1914.13* 1915.03* 1915.04
1915.05* 1915.06* 1917.01* 1917.02 1918.04 1918.06* 1918.07* 1918.08* 1918.09 1918.10* 1918.11
1918.12* 1918.13* 1918.14* 1918.15* 1918.16* 1918.18* 1918.19* 1921.00* 1923.00*

Median Family Income Not Known

9800.01* 9800.02* 9800.04* 9800.05*

KENDALL COUNTY (259), TX

MSA: 41700

Middle Income

9705.00*

Upper Income

9701.01 9701.02* 9703.01 9703.02* 9704.03* 9704.04* 9704.05* 9704.06*

OUTSIDE ASSESSMENT AREA

ARCHER COUNTY (009), TX

MSA: 48660

Upper Income

0203.00

BASTROP COUNTY (021), TX

MSA: 12420

Middle Income

9501.01

BELL COUNTY (027), TX

MSA: 28660

Low Income

0209.00

Middle Income

0201.01

2022 Institution Disclosure Statement - Table 6

Assessment Area(s) by Tract

* denotes no loans made in specified tracts

Institution: COMERICA BANK

Respondent ID: 0000060143

Agency: FRS - 2

BLANCO COUNTY (031), TX

MSA: NA

Middle Income

9501.01

BRAZOS COUNTY (041), TX

MSA: 17780

Middle Income

0003.02

Upper Income

0002.05

BURNET COUNTY (053), TX

MSA: NA

Upper Income

9606.00

CALDWELL COUNTY (055), TX

MSA: 12420

Moderate Income

9603.00

CAMERON COUNTY (061), TX

MSA: 15180

Upper Income

0123.05

CHAMBERS COUNTY (071), TX

MSA: 26420

Moderate Income

7104.01

COLORADO COUNTY (089), TX

MSA: NA

2022 Institution Disclosure Statement - Table 6

Assessment Area(s) by Tract

Respondent ID: 0000060143

*** denotes no loans made in specified tracts**

Agency: FRS - 2

Institution: COMERICA BANK

Middle Income

7505.00

COMAL COUNTY (091), TX

MSA: 41700

Middle Income

3105.02 3108.04 3109.04

COOKE COUNTY (097), TX

MSA: NA

Moderate Income

0004.00

EL PASO COUNTY (141), TX

MSA: 21340

Median Family Income 50-60%

0103.57

FANNIN COUNTY (147), TX

MSA: NA

Middle Income

9503.00

GILLESPIE COUNTY (171), TX

MSA: NA

Middle Income

9501.00 9505.00

GRAYSON COUNTY (181), TX

MSA: 43300

Low Income

0020.00

Middle Income

0011.01

2022 Institution Disclosure Statement - Table 6

Assessment Area(s) by Tract

Respondent ID: 0000060143

*** denotes no loans made in specified tracts**

Agency: FRS - 2

Institution: COMERICA BANK

GREGG COUNTY (183), TX

MSA: 30980

Middle Income

0106.00

Upper Income

0006.01

GUADALUPE COUNTY (187), TX

MSA: 41700

Moderate Income

2103.00

Middle Income

2104.00 2108.06 2109.02

HAYS COUNTY (209), TX

MSA: 12420

Middle Income

0109.23

Upper Income

0108.06 0108.09

HENDERSON COUNTY (213), TX

MSA: NA

Middle Income

9509.05

HOOD COUNTY (221), TX

MSA: NA

Upper Income

1603.02

HOPKINS COUNTY (223), TX

MSA: NA

2022 Institution Disclosure Statement - Table 6

Assessment Area(s) by Tract

Respondent ID: 0000060143

*** denotes no loans made in specified tracts**

Agency: FRS - 2

Institution: COMERICA BANK

Middle Income

9504.02 9505.00

JEFFERSON COUNTY (245), TX

MSA: 13140

Upper Income

0003.14

JOHNSON COUNTY (251), TX

MSA: 23104

Moderate Income

1304.17 1304.19 1306.03

KAUFMAN COUNTY (257), TX

MSA: 19124

Low Income

0504.01

Middle Income

0506.02

KLEBERG COUNTY (273), TX

MSA: NA

Upper Income

0201.01

LAMAR COUNTY (277), TX

MSA: NA

Moderate Income

0008.00

Upper Income

0001.02

LIBERTY COUNTY (291), TX

MSA: 26420

2022 Institution Disclosure Statement - Table 6

Assessment Area(s) by Tract

Respondent ID: 0000060143

*** denotes no loans made in specified tracts**

Agency: FRS - 2

Institution: COMERICA BANK

Middle Income

7009.00

MCLENNAN COUNTY (309), TX

MSA: 47380

Low Income

0001.00

Moderate Income

0005.98

Upper Income

0035.00 0037.09 0041.04

MAVERICK COUNTY (323), TX

MSA: NA

Moderate Income

9505.00

MEDINA COUNTY (325), TX

MSA: 41700

Moderate Income

0008.02

MIDLAND COUNTY (329), TX

MSA: 33260

Moderate Income

0101.17

Upper Income

0101.25

NAVARRO COUNTY (349), TX

MSA: NA

Middle Income

9702.00

NUECES COUNTY (355), TX

2022 Institution Disclosure Statement - Table 6

Assessment Area(s) by Tract

Respondent ID: 0000060143

*** denotes no loans made in specified tracts**

Agency: FRS - 2

Institution: COMERICA BANK

MSA: 18580

Middle Income

0027.07 0051.04

PARKER COUNTY (367), TX

MSA: 23104

Upper Income

1407.10 1407.13

RUSK COUNTY (401), TX

MSA: 30980

Moderate Income

9507.00

SMITH COUNTY (423), TX

MSA: 46340

Middle Income

0008.00

TITUS COUNTY (449), TX

MSA: NA

Middle Income

9504.00

WALLER COUNTY (473), TX

MSA: 26420

Moderate Income

6803.01

Middle Income

6802.01

Upper Income

6806.01

WHARTON COUNTY (481), TX

2022 Institution Disclosure Statement - Table 6

Assessment Area(s) by Tract

Respondent ID: 0000060143

* denotes no loans made in specified tracts

Agency: FRS - 2

Institution: COMERICA BANK

MSA: NA

Low Income

7407.00

Moderate Income

7408.00

Middle Income

7402.00

2022 Institution Disclosure Statement - Table E-1

Error Status Information

Respondent ID: 0000060143

Institution: COMERICA BANK

Agency: FRS - 2

Record Identifier: ¹¹	Total Composite Records on File	Total Composite Records Without Errors	Total Validity¹⁰ Errors	Percentage of Validity Errors
Transmittal Sheet	1	1	0	0.00%
Small Business Loans	3,511	3,511	0	0.00%
Small Farm Loans	23	23	0	0.00%
Community Development Loans	1	1	0	0.00%
Consortium/Third Party Loans (Optional)	1	1	0	0.00%
Assessment Area	14,647	14,647	0	0.00%
Total	18,184	18,184	0	0.00%

Footnote:

10. A validity edit helps to verify the accuracy of the data reported. An institution's CRA submission that passes all validity edits does not ensure 100% accurate data. True accuracy is determined during the examination process.

11. A record represents one row of data reported to the Federal Reserve Board. This does not in any way represent the number of loans originated or purchased by the institution.

Loans by County

Respondent ID: 0000060143

Small Business Loans - Originations

Agency: FRS - 2

Institution: COMERICA BANK

State: ARIZONA (04)

Area Income Characteristics	Loan Amount at Origination <=\$100,000		Loan Amount at Origination >\$100,000 But <=\$250,000		Loan Amount at Origination >\$250,000		Loans to Businesses with Gross Annual Revenues <= \$1 Million		Memo Item: Loans by Affiliates	
	Num of Loans	Amount (000s)	Num of Loans	Amount (000s)	Num of Loans	Amount (000s)	Num of Loans	Amount (000s)	Num of Loans	Amount (000s)
APACHE COUNTY (001), AZ										
MSA NA										
Outside Assessment Area										
Low Income	0	0	0	0	0	0	0	0	0	0
Moderate Income	0	0	0	0	0	0	0	0	0	0
Middle Income	0	0	0	0	0	0	0	0	0	0
Upper Income	0	0	0	0	1	1,000	0	0	0	0
Income Not Known	0	0	0	0	0	0	0	0	0	0
Tract Not Known	0	0	0	0	0	0	0	0	0	0
County Total	0	0	0	0	1	1,000	0	0	0	0
MARICOPA COUNTY (013), AZ										
MSA 38060										
Inside AA 0019										
Median Family Income < 10%	0	0	0	0	0	0	0	0	0	0
Median Family Income 10-20%	0	0	0	0	0	0	0	0	0	0
Median Family Income 20-30%	0	0	0	0	0	0	0	0	0	0
Median Family Income 30-40%	0	0	0	0	0	0	0	0	0	0
Median Family Income 40-50%	3	300	2	500	1	320	1	100	0	0
Median Family Income 50-60%	9	540	3	485	3	1,430	5	270	0	0
Median Family Income 60-70%	6	475	1	245	1	450	5	570	0	0
Median Family Income 70-80%	8	515	0	0	2	683	5	370	0	0
Median Family Income 80-90%	5	191	2	355	1	750	5	191	0	0
Median Family Income 90-100%	5	299	1	150	3	1,750	3	279	0	0
Median Family Income 100-110%	6	390	2	465	3	2,300	5	465	0	0
Median Family Income 110-120%	2	175	3	500	1	310	1	100	0	0
Median Family Income >= 120%	19	1,395	11	1,934	12	5,565	19	3,341	0	0
Median Family Income Not Known	0	0	1	150	1	300	1	150	0	0
Tract Not Known	0	0	0	0	0	0	0	0	0	0
County Total	63	4,280	26	4,784	28	13,858	50	5,836	0	0

Loans by County

Respondent ID: 0000060143

Small Business Loans - Originations

Agency: FRS - 2

Institution: COMERICA BANK

State: ARIZONA (04)

Area Income Characteristics	Loan Amount at Origination <=\$100,000		Loan Amount at Origination >\$100,000 But <=\$250,000		Loan Amount at Origination >\$250,000		Loans to Businesses with Gross Annual Revenues <= \$1 Million		Memo Item: Loans by Affiliates	
	Num of Loans	Amount (000s)	Num of Loans	Amount (000s)	Num of Loans	Amount (000s)	Num of Loans	Amount (000s)	Num of Loans	Amount (000s)
PINAL COUNTY (021), AZ										
MSA 38060										
Outside Assessment Area										
Low Income	0	0	0	0	0	0	0	0	0	0
Moderate Income	0	0	1	150	0	0	1	150	0	0
Middle Income	0	0	0	0	0	0	0	0	0	0
Upper Income	0	0	0	0	0	0	0	0	0	0
Income Not Known	0	0	0	0	0	0	0	0	0	0
Tract Not Known	0	0	0	0	0	0	0	0	0	0
County Total	0	0	1	150	0	0	1	150	0	0
YAVAPAI COUNTY (025), AZ										
MSA 39150										
Outside Assessment Area										
Low Income	0	0	0	0	0	0	0	0	0	0
Moderate Income	0	0	0	0	1	947	0	0	0	0
Middle Income	0	0	0	0	0	0	0	0	0	0
Upper Income	0	0	0	0	0	0	0	0	0	0
Income Not Known	0	0	0	0	0	0	0	0	0	0
Tract Not Known	0	0	0	0	0	0	0	0	0	0
County Total	0	0	0	0	1	947	0	0	0	0
TOTAL INSIDE AA IN STATE	63	4,280	26	4,784	28	13,858	50	5,836	0	0
TOTAL OUTSIDE AA IN STATE	0	0	1	150	2	1,947	1	150	0	0
STATE TOTAL	63	4,280	27	4,934	30	15,805	51	5,986	0	0

Loans by County

Respondent ID: 000060143

Small Business Loans - Purchases

Agency: FRS - 2

Institution: COMERICA BANK

State: ARIZONA (04)

Area Income Characteristics	Loan Amount at Origination <=\$100,000		Loan Amount at Origination >\$100,000 But <=\$250,000		Loan Amount at Origination >\$250,000		Loans to Businesses with Gross Annual Revenues <= \$1 Million		Memo Item: Loans by Affiliates	
	Num of Loans	Amount (000s)	Num of Loans	Amount (000s)	Num of Loans	Amount (000s)	Num of Loans	Amount (000s)	Num of Loans	Amount (000s)
MARICOPA COUNTY (013), AZ										
MSA 38060										
Inside AA 0019										
Median Family Income < 10%	0	0	0	0	0	0	0	0	0	0
Median Family Income 10-20%	0	0	0	0	0	0	0	0	0	0
Median Family Income 20-30%	0	0	0	0	0	0	0	0	0	0
Median Family Income 30-40%	1	10	0	0	0	0	1	10	0	0
Median Family Income 40-50%	1	7	0	0	0	0	1	7	0	0
Median Family Income 50-60%	0	0	0	0	0	0	0	0	0	0
Median Family Income 60-70%	0	0	0	0	0	0	0	0	0	0
Median Family Income 70-80%	0	0	0	0	0	0	0	0	0	0
Median Family Income 80-90%	0	0	0	0	0	0	0	0	0	0
Median Family Income 90-100%	1	10	0	0	0	0	1	10	0	0
Median Family Income 100-110%	0	0	0	0	0	0	0	0	0	0
Median Family Income 110-120%	0	0	0	0	0	0	0	0	0	0
Median Family Income >= 120%	1	10	0	0	0	0	1	10	0	0
Median Family Income Not Known	0	0	0	0	0	0	0	0	0	0
Tract Not Known	0	0	0	0	0	0	0	0	0	0
County Total	4	37	0	0	0	0	4	37	0	0
TOTAL INSIDE AA IN STATE	4	37	0	0	0	0	4	37	0	0
TOTAL OUTSIDE AA IN STATE	0	0	0	0	0	0	0	0	0	0
STATE TOTAL	4	37	0	0	0	0	4	37	0	0

2023 Institution Disclosure Statement - Table 3
Assessment Area/Non-Assessment Area Activity
Small Business Loans
Institution: COMERICA BANK

Respondent ID: 0000060143
Agency: FRS - 2

ASSESSMENT AREA LOANS	Originations		Originations to Businesses with <= \$1 million revenue		Purchases	
	Num of Loans	Amount (000s)	Num of Loans	Amount (000s)	Num of Loans	Amount (000s)
MI - WASHTENAW COUNTY (161) - MSA 11460	134	30,852	42	7,034	0	0
TX - TRAVIS COUNTY (453) - MSA 12420	116	24,311	43	5,440	4	98
TX - WILLIAMSON COUNTY (491) - MSA 12420	33	8,347	16	2,962	1	47
TX - KERR COUNTY (265) - MSA NA	4	600	1	100	0	0
MI - CALHOUN COUNTY (025) - MSA 12980	54	14,701	19	2,618	0	0
TX - COLLIN COUNTY (085) - MSA 19124	123	35,984	38	6,618	1	5
TX - DALLAS COUNTY (113) - MSA 19124	467	115,172	139	20,878	4	40
TX - DENTON COUNTY (121) - MSA 19124	44	11,185	11	1,077	11	190
TX - ELLIS COUNTY (139) - MSA 19124	8	1,539	4	1,095	1	57
TX - ROCKWALL COUNTY (397) - MSA 19124	5	1,212	1	195	0	0
TX - TARRANT COUNTY (439) - MSA 23104	125	35,009	34	7,554	9	171
MI - GENESEE COUNTY (049) - MSA 22420	25	6,652	4	510	0	0
FL - BROWARD COUNTY (011) - MSA 22744	21	6,152	9	1,145	11	202
FL - PALM BEACH COUNTY (099) - MSA 48424	45	11,978	24	5,690	2	15
MI - KENT COUNTY (081) - MSA 24340	107	30,725	23	2,719	0	0
MI - OTTAWA COUNTY (139) - MSA 24340	35	12,200	5	570	0	0
CA - LOS ANGELES COUNTY (037) - MSA 31084	367	86,658	140	22,946	33	1,411
CA - ORANGE COUNTY (059) - MSA 11244	161	40,335	43	7,128	4	211
TX - BRAZORIA COUNTY (039) - MSA 26420	14	3,119	6	747	5	98
TX - FORT BEND COUNTY (157) - MSA 26420	75	14,179	28	4,481	13	341
TX - GALVESTON COUNTY (167) - MSA 26420	9	2,185	4	205	0	0
TX - HARRIS COUNTY (201) - MSA 26420	570	128,017	221	33,748	66	1,554
TX - MONTGOMERY COUNTY (339) - MSA 26420	36	9,340	16	2,690	4	76

2023 Institution Disclosure Statement - Table 3
Assessment Area/Non-Assessment Area Activity
Small Business Loans
Institution: COMERICA BANK

Respondent ID: 0000060143
Agency: FRS - 2

ASSESSMENT AREA LOANS	Originations		Originations to Businesses with <= \$1 million revenue		Purchases	
	Num of Loans	Amount (000s)	Num of Loans	Amount (000s)	Num of Loans	Amount (000s)
CA - RIVERSIDE COUNTY (065) - MSA 40140	22	5,062	5	822	15	1,275
CA - SAN BERNARDINO COUNTY (071) - MSA 40140	31	9,381	5	385	20	1,664
MI - JACKSON COUNTY (075) - MSA 27100	137	33,313	49	8,776	0	0
MI - KALAMAZOO COUNTY (077) - MSA 28020	65	16,247	19	2,799	1	8
MI - CLINTON COUNTY (037) - MSA 29620	7	768	4	475	0	0
MI - EATON COUNTY (045) - MSA 29620	8	1,828	1	250	0	0
MI - INGHAM COUNTY (065) - MSA 29620	52	12,700	15	2,571	0	0
MI - LENAWEE COUNTY (091) - MSA NA	8	1,484	2	280	0	0
MI - MIDLAND COUNTY (111) - MSA 33220	9	1,771	4	366	0	0
MI - MUSKEGON COUNTY (121) - MSA 34740	50	11,337	16	1,696	0	0
FL - COLLIER COUNTY (021) - MSA 34940	3	370	2	270	1	22
AZ - MARICOPA COUNTY (013) - MSA 38060	117	22,922	50	5,836	4	37
CA - MONTEREY COUNTY (053) - MSA 41500	12	1,210	4	370	0	0
TX - BEXAR COUNTY (029) - MSA 41700	73	20,619	21	2,874	48	1,226
TX - KENDALL COUNTY (259) - MSA 41700	2	350	1	100	1	23
CA - SAN DIEGO COUNTY (073) - MSA 41740	118	35,806	39	7,527	35	1,499
CA - ALAMEDA COUNTY (001) - MSA 36084	85	24,179	12	1,695	14	572
CA - CONTRA COSTA COUNTY (013) - MSA 36084	29	8,123	7	1,350	9	728
CA - SAN FRANCISCO COUNTY (075) - MSA 41884	48	11,536	11	2,913	3	81
CA - SAN MATEO COUNTY (081) - MSA 41884	51	9,746	14	1,708	1	25
CA - SANTA CLARA COUNTY (085) - MSA 41940	202	52,596	43	6,092	20	1,258
CA - SANTA CRUZ COUNTY (087) - MSA 42100	63	9,592	21	2,422	0	0
MI - LAPEER COUNTY (087) - MSA 47664	8	3,124	2	1,864	0	0

2023 Institution Disclosure Statement - Table 3
Assessment Area/Non-Assessment Area Activity
Small Business Loans
Institution: COMERICA BANK

Respondent ID: 0000060143
Agency: FRS - 2

ASSESSMENT AREA LOANS	Originations		Originations to Businesses with <= \$1 million revenue		Purchases	
	Num of Loans	Amount (000s)	Num of Loans	Amount (000s)	Num of Loans	Amount (000s)
MI - LIVINGSTON COUNTY (093) - MSA 47664	40	7,603	13	1,852	0	0
MI - MACOMB COUNTY (099) - MSA 47664	393	104,484	135	20,757	1	10
MI - OAKLAND COUNTY (125) - MSA 47664	804	194,900	302	47,822	1	10
MI - WAYNE COUNTY (163) - MSA 19804	652	150,955	242	36,094	2	42
CA - VENTURA COUNTY (111) - MSA 37100	15	3,177	7	645	2	152

2023 Institution Disclosure Statement - Table 4
Assessment Area/Non-Assessment Area Activity
Small Farm Loans
Institution: COMERICA BANK

Respondent ID: 0000060143
Agency: FRS - 2

ASSESSMENT AREA LOANS	Originations		Originations to Farms with ≤ \$1 million revenue		Purchases	
	Num of Loans	Amount (000s)	Num of Loans	Amount (000s)	Num of Loans	Amount (000s)
MI - WASHTENAW COUNTY (161) - MSA 11460	1	60	0	0	0	0
TX - KERR COUNTY (265) - MSA NA	1	45	1	45	0	0
MI - OTTAWA COUNTY (139) - MSA 24340	1	95	1	95	0	0
MI - JACKSON COUNTY (075) - MSA 27100	1	450	1	450	0	0
MI - LENAWEE COUNTY (091) - MSA NA	2	550	2	550	0	0
MI - MIDLAND COUNTY (111) - MSA 33220	1	50	1	50	0	0
MI - MUSKEGON COUNTY (121) - MSA 34740	1	100	0	0	0	0
CA - MONTEREY COUNTY (053) - MSA 41500	1	500	1	500	0	0
CA - SANTA CRUZ COUNTY (087) - MSA 42100	5	1,725	1	250	0	0
MI - OAKLAND COUNTY (125) - MSA 47664	1	65	0	0	0	0

2023 Institution Disclosure Statement - Table 5
Community Development/Consortium-Third Party Activity
Institution: COMERICA BANK

PAGE: 1 OF 1

Respondent ID: 000060143
Agency: FRS - 2

Memo Item: Loans by Affiliates

	Num of Loans	Amount (000s)	Num of Loans	Amount (000s)
Community Development Loans				
Originated	469	2,079,336	0	0
Purchased	0	0	0	0
Total	469	2,079,336	0	0
Consortium/Third Party Loans (optional)				

2023 Institution Disclosure Statement - Table 6

Assessment Area(s) by Tract

Respondent ID: 0000060143

*** denotes no loans made in specified tracts**

Agency: FRS - 2

Institution: COMERICA BANK

ASSESSMENT AREA - 0019

MARICOPA COUNTY (013), AZ

MSA: 38060

Median Family Income 20-30%

1074.03* 1133.01* 1139.00* 1173.00*

Median Family Income 30-40%

0928.01* 1060.02* 1068.01 1072.01* 1090.01* 1090.02* 1092.00* 1126.01* 1132.02* 1142.00* 1143.02*
1149.00* 1153.00* 4219.02* 4221.02*

Median Family Income 40-50%

0614.01* 0926.00* 0927.18* 0928.02* 0929.00 0930.01* 0931.04* 0931.05* 1033.06* 1036.15* 1043.02*
1045.02* 1055.01* 1055.02* 1056.02* 1067.01* 1073.00* 1094.01* 1097.07* 1098.01* 1112.02 1125.07*
1129.00* 1132.01* 1135.02* 1144.01* 1146.00* 1147.04 1148.00* 1154.00 1158.01* 1165.00* 1168.00
3191.03* 3192.01* 4210.02* 4213.02* 4216.02* 4217.02* 4221.07* 4226.28* 5229.03* 6188.00* 9410.00*
9413.00*

Median Family Income 50-60%

0405.41* 0609.02* 0612.00* 0716.00 0718.01* 0718.02* 0719.12* 0820.08* 0923.11* 0924.02* 0927.17*
1033.04* 1033.05* 1036.09* 1042.05* 1045.01* 1047.02* 1055.03* 1060.01* 1071.02 1096.01* 1096.02*
1097.02* 1097.03* 1097.04* 1097.06* 1101.00* 1107.01* 1109.02 1112.03* 1115.02* 1121.00* 1123.01*
1123.02* 1124.01* 1125.19* 1125.21* 1125.22* 1125.23* 1125.24* 1126.02* 1127.00* 1135.03* 1136.01*
1136.02* 1137.01* 1138.00 1140.00 1143.01* 1145.00* 1155.00* 1161.00* 1162.04* 1166.15* 1167.35*
1169.00 1170.00* 1172.00* 2168.45 3185.01* 3191.01* 3191.04* 4201.13* 4205.03* 4207.08 4210.01*
4213.03* 4215.01* 4217.01* 4218.02* 4220.01* 4220.02* 4221.03* 4221.04* 4221.06* 4226.33 6147.00
6191.00* 6192.00* 7233.05* 9407.00*

Median Family Income 60-70%

0507.02* 0609.04* 0611.00* 0614.02* 0717.02 0719.10* 0719.13* 0820.07* 0830.00 0923.05* 0924.01*
0927.05 0931.01* 0932.00* 1039.00* 1041.00* 1042.06* 1044.01* 1060.03* 1072.02* 1086.01* 1088.02*
1089.02* 1091.01* 1094.02* 1096.03* 1096.04* 1098.02* 1099.00* 1100.01* 1116.01* 1116.02* 1122.01*
1122.02* 1125.02* 1125.04* 1125.08* 1125.16* 1125.20* 1144.02* 1152.00* 1156.00* 1159.00* 1160.00*
1162.05* 2172.04* 2183.00* 3188.00* 3193.00* 3197.05* 3200.02* 4201.15* 4201.16* 4202.14* 4205.06*

2023 Institution Disclosure Statement - Table 6

Assessment Area(s) by Tract

Respondent ID: 0000060143

*** denotes no loans made in specified tracts**

Agency: FRS - 2

Institution: COMERICA BANK

4207.07 4207.09* 4207.10* 4211.01* 4212.01* 4213.04* 4214.00* 4215.02* 4216.01 4219.01* 4222.03*
4223.01 4226.24* 4226.25* 4226.27* 4226.30* 4226.34* 4226.38* 5228.02 5231.02* 6154.00* 6185.00*
9412.00*

Median Family Income 70-80%

0405.06* 0405.28* 0405.31* 0506.15* 0507.01* 0608.02* 0609.01* 0609.03* 0610.26* 0610.35* 0610.46*
0613.00* 0715.05* 0715.06* 0715.16* 0717.01* 0719.09* 0719.14* 0820.09* 0820.17* 0820.22* 0820.24*
0820.28* 0822.08* 0822.09* 0923.08* 0923.12* 0927.08* 0927.15* 0927.16* 0927.19* 0927.24* 0930.02*
0931.06* 1033.03 1037.01* 1040.00* 1042.18* 1042.27* 1043.01* 1046.00* 1056.01* 1057.01* 1057.02*
1059.00* 1068.02* 1069.00* 1070.02* 1071.01* 1074.02* 1086.02* 1091.02* 1093.00* 1100.02* 1105.01
1108.01 1109.01 1112.04* 1113.00* 1114.01* 1114.02* 1115.01* 1125.12* 1125.14* 1125.15* 1132.04*
1157.00* 1163.00* 1166.14* 1167.17* 1167.18* 1167.36* 3184.00 3189.00 3197.06* 3199.08* 3200.07*
4202.02* 4202.06 4202.13* 4204.01* 4211.02* 4221.05* 4222.18* 4225.01* 4226.10* 4226.18* 4226.26*
5230.02* 5230.07* 6153.00* 6155.00* 6165.00* 6174.00* 6184.00* 6190.00* 6193.00* 6195.00* 8120.00*
8138.00*

Median Family Income 80-90%

0405.12* 0405.15* 0405.26* 0405.30* 0506.03* 0506.09* 0506.21 0610.14* 0610.29* 0610.42* 0610.43*
0610.51* 0610.58* 0715.04* 0820.10* 0820.12* 0820.18* 0820.26* 0820.27* 0822.04* 0822.07* 0822.10*
0923.07* 0927.13* 0927.23* 1033.02* 1036.04* 1042.02* 1042.03* 1042.07* 1042.12* 1042.19* 1042.21*
1044.02* 1047.01* 1058.00* 1085.01* 1090.03* 1095.00* 1097.05* 1104.00* 1105.02 1112.01 1162.02*
1162.03* 1164.00* 1166.06* 1166.07* 2168.26 2168.30* 2175.01* 3197.08* 3198.02* 4201.04* 4201.11*
4201.14* 4209.01* 4212.02* 4222.19* 4222.23* 4223.02* 4225.14 4226.07* 4226.09* 4226.29* 4226.36*
4226.39* 4226.52* 4226.53* 4226.59* 5229.04* 5230.06* 5231.04* 6107.00* 6146.02* 6148.00* 6156.00*
6170.02* 6182.00* 6187.00* 6189.00* 6194.00* 6196.02* 7233.04* 8163.01* 8171.03*

Median Family Income 90-100%

0405.07 0405.14* 0405.22* 0405.24* 0405.25* 0405.27* 0405.29* 0405.39* 0506.04* 0506.11 0506.16*
0506.17* 0610.28* 0610.38 0610.40* 0610.41* 0610.57* 0610.60* 0610.61* 0715.03* 0715.12* 0715.17
0719.03* 0719.06* 0719.11* 0820.02* 0820.25* 0822.05* 0923.06* 0925.00* 0927.11* 0927.12* 0927.20
1037.02* 1042.04* 1042.14* 1042.15* 1042.16* 1042.22* 1042.24* 1065.02* 1070.01* 1107.02* 1108.02*
1124.02* 1125.10 1131.00* 1137.02* 1158.02* 1166.16* 1166.20* 1167.03* 1167.09* 1167.11* 2168.57*

2023 Institution Disclosure Statement - Table 6

Assessment Area(s) by Tract

Respondent ID: 0000060143

*** denotes no loans made in specified tracts**

Agency: FRS - 2

Institution: COMERICA BANK

2176.00* 3194.02* 3194.03* 3198.01* 3200.01* 4202.09 4202.10* 4205.04* 4207.04* 4209.02* 4218.01*
 4222.10* 4222.15* 4223.04* 4224.01 4225.02* 4225.03* 4226.15* 4226.32* 4226.40* 4226.55* 5230.08*
 6135.00* 6144.00* 6145.00* 6166.00* 6168.00* 6175.00* 6177.00* 6186.00 6197.00* 8140.00* 8146.00*
 8148.02* 8174.00* 8175.00*

Median Family Income 100-110%

0405.13* 0405.16* 0405.23* 0405.38* 0405.40* 0506.13* 0506.14* 0610.13* 0610.24* 0610.27* 0610.33*
 0610.34* 0610.49* 0610.52* 0610.53* 0610.62* 0715.14* 0820.16 0820.20* 0820.23 0822.06* 0822.12*
 0822.13* 0927.10* 1032.08* 1032.10 1036.08* 1036.12* 1042.17* 1042.25* 1042.26* 1052.00 1106.00
 1117.00* 1125.17* 1125.18* 1166.05* 1166.17* 1166.18* 1167.08* 1167.20* 1167.32* 1167.34* 1167.38*
 1171.00* 2168.10* 2168.33* 2168.50* 2168.52* 2170.02* 2175.02* 2182.00* 3194.01* 3196.00* 4201.12*
 4202.12* 4205.05* 4222.09* 4222.17* 4222.21* 4223.07 4224.02* 4225.09* 4225.13 4226.50* 4226.60*
 5229.01* 5231.03 6100.01* 6134.00* 6146.01* 6161.00* 6167.00* 6176.00* 8107.00* 8111.00* 8112.00
 8137.00*

Median Family Income 110-120%

0405.02* 0405.32* 0506.12* 0610.15* 0610.18* 0610.31* 0610.32* 0610.44* 0610.50* 0715.11* 0719.15*
 0923.09* 0927.09* 1032.05* 1035.01* 1035.02* 1036.06 1064.00* 1067.02* 1076.01* 1085.02* 1166.12*
 1166.21* 2171.01* 2172.03* 2177.00* 2178.00* 2181.00* 3194.04* 3197.10 3199.05* 3201.00* 4202.08*
 4202.15 4202.16* 4203.03* 4208.00 4222.11* 4222.13* 4222.27* 4224.03* 4225.08* 4226.22* 4226.37*
 6157.00* 6160.00* 6162.00* 6169.00* 6179.00 6180.00* 6181.00* 6183.00* 6198.00* 7233.09* 8121.00*
 8143.00* 8164.01* 8171.02* 8173.00*

Median Family Income >= 120%

0101.02* 0101.03* 0101.04* 0304.01* 0304.02 0405.33* 0405.34* 0405.35* 0405.36* 0405.37* 0506.18*
 0506.19* 0506.20* 0610.10* 0610.11* 0610.20* 0610.21* 0610.36* 0610.37* 0610.39* 0610.45* 0610.47*
 0610.48* 0610.54* 0610.55* 0610.56* 0610.59* 0610.64* 0715.09* 0715.10* 0715.13* 0715.15* 0820.19*
 0820.21* 0822.11* 0927.21* 1032.06* 1032.07* 1032.09 1032.11 1032.12* 1032.14* 1032.15* 1032.16*
 1032.17* 1032.19 1032.20* 1034.00* 1036.05* 1036.07* 1036.11* 1036.14* 1042.23 1048.01* 1048.02*
 1049.00* 1050.02* 1050.03* 1050.04* 1051.01* 1051.02* 1051.03* 1053.00* 1054.00* 1061.00* 1062.00*
 1063.00* 1065.01* 1066.00* 1067.03* 1074.01* 1075.00* 1076.02* 1077.00 1078.00* 1079.00* 1080.00*
 1081.00* 1082.00 1083.01* 1083.02* 1084.00* 1089.01* 1110.00 1111.00* 1118.00* 1119.00* 1130.00*

2023 Institution Disclosure Statement - Table 6

Assessment Area(s) by Tract

Respondent ID: 0000060143

*** denotes no loans made in specified tracts**

Agency: FRS - 2

Institution: COMERICA BANK

1141.00	1166.10*	1166.11*	1166.19*	1167.07*	1167.10*	1167.12*	1167.13*	1167.14*	1167.15*	1167.19*
1167.21*	1167.25*	1167.27*	1167.28*	1167.29*	1167.30*	1167.31*	1167.37*	2168.06*	2168.07*	2168.09*
2168.13*	2168.16	2168.19*	2168.20*	2168.21*	2168.22*	2168.29*	2168.31*	2168.32*	2168.34	2168.35*
2168.36*	2168.37*	2168.38*	2168.39*	2168.40*	2168.41	2168.42*	2168.43*	2168.44*	2168.49*	2168.51*
2168.53*	2168.54*	2168.55*	2168.56*	2168.59*	2168.60	2168.61*	2169.01*	2169.02*	2170.01*	2171.02*
2172.01	2173.00*	2174.00*	2179.00*	2180.00*	3187.00*	3190.02*	3195.00*	3199.02*	3199.03*	3199.04*
3199.06*	3199.07*	3199.09*	3199.10*	4201.05*	4201.07*	4201.08*	4201.09	4201.10*	4202.07*	4202.11*
4203.01*	4203.02*	4203.04	4204.02*	4206.02*	4206.03*	4206.04*	4207.05*	4207.06*	4222.12*	4222.16*
4222.20*	4222.22*	4223.05*	4223.08	4223.09*	4224.04*	4225.04*	4225.06*	4225.07*	4225.10*	4225.11*
4225.12*	4226.17*	4226.20*	4226.21*	4226.23*	4226.42*	4226.43*	4226.47*	4226.48*	4226.49*	4226.51*
4226.54	4226.56	4226.57*	4226.58*	5230.05*	6100.02	6101.00*	6102.01*	6102.02*	6103.01*	6103.02*
6104.00*	6105.00*	6106.00*	6108.00*	6109.01*	6109.02*	6109.03*	6110.00*	6111.00*	6112.00*	6113.00*
6114.00*	6115.00*	6116.00*	6117.00*	6118.00*	6119.00*	6120.00*	6122.00*	6123.01	6123.02*	6124.01*
6124.02*	6125.00*	6126.00*	6127.00*	6128.00*	6129.00*	6130.00*	6131.00*	6132.00*	6133.00*	6136.01*
6136.02*	6137.00*	6138.00*	6139.00*	6140.00*	6141.00*	6142.00*	6143.00*	6149.00	6150.01*	6150.02
6151.00*	6152.01*	6152.02	6158.00*	6159.00*	6163.00*	6164.00*	6171.00*	6172.00*	6173.00*	6178.00*
6199.00*	7233.07*	7233.10*	7233.11*	8100.00*	8101.00*	8102.00*	8103.00*	8104.00	8105.00*	8106.00*
8108.00	8109.00*	8110.00*	8113.00*	8114.00*	8115.00*	8116.00*	8117.00*	8118.00*	8119.00*	8122.00*
8123.00*	8124.00	8125.00*	8126.00*	8127.00*	8128.01*	8128.02*	8129.00*	8130.00	8131.00*	8132.00*
8133.00*	8134.00*	8135.00*	8136.00	8139.00*	8141.00*	8142.00*	8144.00*	8145.00*	8147.00*	8148.01*
8149.00*	8150.00	8151.00*	8152.01*	8152.02*	8152.03*	8153.00*	8154.01*	8154.02*	8155.01	8155.02*
8156.01*	8156.02*	8157.00*	8158.00*	8159.01	8159.02*	8160.01*	8160.02*	8160.03*	8160.04*	8160.05*
8161.00	8162.00*	8163.02*	8164.02*	8165.01*	8165.02*	8166.00*	8167.00*	8168.00*	8169.01*	8169.02*
8169.03	8169.04*	8170.00*	8171.01*	8172.00*	8176.00*	9809.00*				

Median Family Income Not Known

0608.01*	0610.17*	0610.63*	1074.04*	1147.05*	1167.33*	2168.58*	3190.01*	3192.02*	3197.07*	3197.09
4222.24*	4222.25*	4222.26*	5228.01	6170.01*	6196.01*	7233.06*	9411.00*	9801.00*	9804.00*	9805.00*
9807.00*	9810.00*									

OUTSIDE ASSESSMENT AREA

2023 Institution Disclosure Statement - Table 6

Assessment Area(s) by Tract

* denotes no loans made in specified tracts

Institution: COMERICA BANK

Respondent ID: 0000060143

Agency: FRS - 2

APACHE COUNTY (001), AZ

MSA: NA

Upper Income

9705.02

PINAL COUNTY (021), AZ

MSA: 38060

Moderate Income

0002.17

YAVAPAI COUNTY (025), AZ

MSA: 39150

Moderate Income

0016.01

2023 Institution Disclosure Statement - Table E-1

Error Status Information

Respondent ID: 0000060143

Institution: COMERICA BANK

Agency: FRS - 2

Record Identifier: ¹¹	Total Composite Records on File	Total Composite Records Without Errors	Total Validity¹⁰ Errors	Percentage of Validity Errors
Transmittal Sheet	1	1	0	0.00%
Small Business Loans	3,681	3,681	0	0.00%
Small Farm Loans	25	25	0	0.00%
Community Development Loans	1	1	0	0.00%
Consortium/Third Party Loans (Optional)	0	0	0	0.00%
Assessment Area	14,647	14,647	0	0.00%
Total	18,355	18,355	0	0.00%

Footnote:

10. A validity edit helps to verify the accuracy of the data reported. An institution's CRA submission that passes all validity edits does not ensure 100% accurate data. True accuracy is determined during the examination process.

11. A record represents one row of data reported to the Federal Reserve Board. This does not in any way represent the number of loans originated or purchased by the institution.

Loans by County

Respondent ID: 000060143

Small Business Loans - Originations

Agency: FRS - 2

Institution: COMERICA BANK

State: CALIFORNIA (06)

Area Income Characteristics	Loan Amount at Origination <=\$100,000		Loan Amount at Origination >\$100,000 But <=\$250,000		Loan Amount at Origination >\$250,000		Loans to Businesses with Gross Annual Revenues <= \$1 Million		Memo Item: Loans by Affiliates	
	Num of Loans	Amount (000s)	Num of Loans	Amount (000s)	Num of Loans	Amount (000s)	Num of Loans	Amount (000s)	Num of Loans	Amount (000s)
ALAMEDA COUNTY (001), CA										
MSA 36084										
Inside AA 0023										
Median Family Income < 10%	0	0	0	0	0	0	0	0	0	0
Median Family Income 10-20%	0	0	0	0	0	0	0	0	0	0
Median Family Income 20-30%	1	100	0	0	0	0	1	100	0	0
Median Family Income 30-40%	0	0	0	0	0	0	0	0	0	0
Median Family Income 40-50%	0	0	2	400	0	0	0	0	0	0
Median Family Income 50-60%	1	80	2	400	3	2,500	0	0	0	0
Median Family Income 60-70%	4	305	0	0	0	0	2	200	0	0
Median Family Income 70-80%	1	100	1	250	0	0	0	0	0	0
Median Family Income 80-90%	4	225	2	450	7	4,000	1	100	0	0
Median Family Income 90-100%	3	105	0	0	0	0	0	0	0	0
Median Family Income 100-110%	4	295	4	820	6	4,250	2	370	0	0
Median Family Income 110-120%	3	225	3	444	0	0	1	50	0	0
Median Family Income >= 120%	9	705	9	1,740	12	6,350	3	665	0	0
Median Family Income Not Known	2	110	2	325	0	0	2	210	0	0
Tract Not Known	0	0	0	0	0	0	0	0	0	0
County Total	32	2,250	25	4,829	28	17,100	12	1,695	0	0
BUTTE COUNTY (007), CA										
MSA 17020										
Outside Assessment Area										
Low Income	0	0	0	0	0	0	0	0	0	0
Moderate Income	0	0	0	0	0	0	0	0	0	0
Middle Income	0	0	1	250	0	0	0	0	0	0
Upper Income	0	0	0	0	0	0	0	0	0	0
Income Not Known	0	0	0	0	0	0	0	0	0	0
Tract Not Known	0	0	0	0	0	0	0	0	0	0
County Total	0	0	1	250	0	0	0	0	0	0

Loans by County

Respondent ID: 0000060143

Small Business Loans - Originations

Agency: FRS - 2

Institution: COMERICA BANK

State: CALIFORNIA (06)

Area Income Characteristics	Loan Amount at Origination <=\$100,000		Loan Amount at Origination >\$100,000 But <=\$250,000		Loan Amount at Origination >\$250,000		Loans to Businesses with Gross Annual Revenues <= \$1 Million		Memo Item: Loans by Affiliates	
	Num of Loans	Amount (000s)	Num of Loans	Amount (000s)	Num of Loans	Amount (000s)	Num of Loans	Amount (000s)	Num of Loans	Amount (000s)
FRESNO COUNTY (019), CA										
MSA 23420										
Outside Assessment Area										
Median Family Income < 10%	0	0	0	0	0	0	0	0	0	0
Median Family Income 10-20%	0	0	0	0	0	0	0	0	0	0
Median Family Income 20-30%	0	0	0	0	0	0	0	0	0	0
Median Family Income 30-40%	0	0	0	0	0	0	0	0	0	0
Median Family Income 40-50%	0	0	0	0	0	0	0	0	0	0
Median Family Income 50-60%	0	0	0	0	0	0	0	0	0	0
Median Family Income 60-70%	0	0	0	0	0	0	0	0	0	0
Median Family Income 70-80%	0	0	0	0	0	0	0	0	0	0
Median Family Income 80-90%	1	25	0	0	1	1,000	1	1,000	0	0
Median Family Income 90-100%	0	0	1	250	0	0	0	0	0	0
Median Family Income 100-110%	1	100	0	0	0	0	0	0	0	0
Median Family Income 110-120%	0	0	0	0	1	300	0	0	0	0
Median Family Income >= 120%	1	100	0	0	1	500	0	0	0	0
Median Family Income Not Known	0	0	0	0	0	0	0	0	0	0
Tract Not Known	0	0	0	0	0	0	0	0	0	0
County Total	3	225	1	250	3	1,800	1	1,000	0	0

Loans by County

Respondent ID: 0000060143

Small Business Loans - Originations

Agency: FRS - 2

Institution: COMERICA BANK

State: CALIFORNIA (06)

Area Income Characteristics	Loan Amount at Origination <=\$100,000		Loan Amount at Origination >\$100,000 But <=\$250,000		Loan Amount at Origination >\$250,000		Loans to Businesses with Gross Annual Revenues <= \$1 Million		Memo Item: Loans by Affiliates	
	Num of Loans	Amount (000s)	Num of Loans	Amount (000s)	Num of Loans	Amount (000s)	Num of Loans	Amount (000s)	Num of Loans	Amount (000s)
KERN COUNTY (029), CA										
MSA 12540										
Outside Assessment Area										
Median Family Income < 10%	0	0	0	0	0	0	0	0	0	0
Median Family Income 10-20%	0	0	0	0	0	0	0	0	0	0
Median Family Income 20-30%	0	0	0	0	0	0	0	0	0	0
Median Family Income 30-40%	0	0	0	0	0	0	0	0	0	0
Median Family Income 40-50%	0	0	0	0	0	0	0	0	0	0
Median Family Income 50-60%	0	0	0	0	0	0	0	0	0	0
Median Family Income 60-70%	0	0	0	0	0	0	0	0	0	0
Median Family Income 70-80%	0	0	1	250	0	0	0	0	0	0
Median Family Income 80-90%	0	0	0	0	0	0	0	0	0	0
Median Family Income 90-100%	0	0	0	0	0	0	0	0	0	0
Median Family Income 100-110%	0	0	1	120	0	0	1	120	0	0
Median Family Income 110-120%	0	0	0	0	0	0	0	0	0	0
Median Family Income >= 120%	0	0	0	0	0	0	0	0	0	0
Median Family Income Not Known	0	0	0	0	0	0	0	0	0	0
Tract Not Known	0	0	0	0	0	0	0	0	0	0
County Total	0	0	2	370	0	0	1	120	0	0

Loans by County

Respondent ID: 0000060143

Small Business Loans - Originations

Agency: FRS - 2

Institution: COMERICA BANK

State: CALIFORNIA (06)

Area Income Characteristics	Loan Amount at Origination <=\$100,000		Loan Amount at Origination >\$100,000 But <=\$250,000		Loan Amount at Origination >\$250,000		Loans to Businesses with Gross Annual Revenues <= \$1 Million		Memo Item: Loans by Affiliates	
	Num of Loans	Amount (000s)	Num of Loans	Amount (000s)	Num of Loans	Amount (000s)	Num of Loans	Amount (000s)	Num of Loans	Amount (000s)
LOS ANGELES COUNTY (037), CA										
MSA 31084										
Inside AA 0009										
Median Family Income < 10%	0	0	0	0	0	0	0	0	0	0
Median Family Income 10-20%	0	0	0	0	0	0	0	0	0	0
Median Family Income 20-30%	0	0	0	0	0	0	0	0	0	0
Median Family Income 30-40%	6	380	3	515	1	750	4	525	0	0
Median Family Income 40-50%	2	120	4	775	1	750	2	375	0	0
Median Family Income 50-60%	7	529	1	250	6	3,150	5	854	0	0
Median Family Income 60-70%	7	415	4	730	4	1,730	7	675	0	0
Median Family Income 70-80%	14	1,140	7	1,610	12	8,128	10	2,044	0	0
Median Family Income 80-90%	8	635	11	2,391	4	1,800	5	800	0	0
Median Family Income 90-100%	8	555	4	770	6	4,040	4	1,350	0	0
Median Family Income 100-110%	21	1,475	13	2,540	14	9,470	23	4,505	0	0
Median Family Income 110-120%	5	420	5	875	4	3,553	5	2,978	0	0
Median Family Income >= 120%	94	6,423	34	6,311	37	20,063	69	8,165	0	0
Median Family Income Not Known	12	910	1	150	7	3,305	6	675	0	0
Tract Not Known	0	0	0	0	0	0	0	0	0	0
County Total	184	13,002	87	16,917	96	56,739	140	22,946	0	0
MARIN COUNTY (041), CA										
MSA 42034										
Outside Assessment Area										
Low Income	0	0	0	0	2	1,345	1	500	0	0
Moderate Income	0	0	0	0	0	0	0	0	0	0
Middle Income	1	75	1	150	3	1,850	0	0	0	0
Upper Income	1	75	1	120	1	500	2	575	0	0
Income Not Known	0	0	0	0	0	0	0	0	0	0
Tract Not Known	0	0	0	0	0	0	0	0	0	0
County Total	2	150	2	270	6	3,695	3	1,075	0	0

Loans by County

Respondent ID: 0000060143

Small Business Loans - Originations

Agency: FRS - 2

Institution: COMERICA BANK

State: CALIFORNIA (06)

Area Income Characteristics	Loan Amount at Origination <=\$100,000		Loan Amount at Origination >\$100,000 But <=\$250,000		Loan Amount at Origination >\$250,000		Loans to Businesses with Gross Annual Revenues <= \$1 Million		Memo Item: Loans by Affiliates	
	Num of Loans	Amount (000s)	Num of Loans	Amount (000s)	Num of Loans	Amount (000s)	Num of Loans	Amount (000s)	Num of Loans	Amount (000s)
MONTEREY COUNTY (053), CA										
MSA 41500										
Inside AA 0020										
Low Income	0	0	0	0	0	0	0	0	0	0
Moderate Income	1	20	1	150	0	0	1	20	0	0
Middle Income	2	170	0	0	0	0	1	70	0	0
Upper Income	6	320	1	250	1	300	2	280	0	0
Income Not Known	0	0	0	0	0	0	0	0	0	0
Tract Not Known	0	0	0	0	0	0	0	0	0	0
County Total	9	510	2	400	1	300	4	370	0	0
NAPA COUNTY (055), CA										
MSA 34900										
Outside Assessment Area										
Low Income	0	0	0	0	0	0	0	0	0	0
Moderate Income	0	0	0	0	1	350	0	0	0	0
Middle Income	1	20	3	600	1	500	2	400	0	0
Upper Income	0	0	1	250	0	0	0	0	0	0
Income Not Known	0	0	0	0	0	0	0	0	0	0
Tract Not Known	0	0	0	0	0	0	0	0	0	0
County Total	1	20	4	850	2	850	2	400	0	0
NEVADA COUNTY (057), CA										
MSA NA										
Outside Assessment Area										
Low Income	0	0	0	0	0	0	0	0	0	0
Moderate Income	0	0	0	0	0	0	0	0	0	0
Middle Income	1	50	0	0	0	0	1	50	0	0
Upper Income	0	0	0	0	0	0	0	0	0	0
Income Not Known	0	0	0	0	0	0	0	0	0	0
Tract Not Known	0	0	0	0	0	0	0	0	0	0
County Total	1	50	0	0	0	0	1	50	0	0

Loans by County

Respondent ID: 0000060143

Small Business Loans - Originations

Agency: FRS - 2

Institution: COMERICA BANK

State: CALIFORNIA (06)

Area Income Characteristics	Loan Amount at Origination <=\$100,000		Loan Amount at Origination >\$100,000 But <=\$250,000		Loan Amount at Origination >\$250,000		Loans to Businesses with Gross Annual Revenues <= \$1 Million		Memo Item: Loans by Affiliates	
	Num of Loans	Amount (000s)	Num of Loans	Amount (000s)	Num of Loans	Amount (000s)	Num of Loans	Amount (000s)	Num of Loans	Amount (000s)
ORANGE COUNTY (059), CA										
MSA 11244										
Inside AA 0009										
Median Family Income < 10%	0	0	0	0	0	0	0	0	0	0
Median Family Income 10-20%	0	0	0	0	0	0	0	0	0	0
Median Family Income 20-30%	0	0	0	0	0	0	0	0	0	0
Median Family Income 30-40%	0	0	1	250	0	0	0	0	0	0
Median Family Income 40-50%	3	230	2	500	1	750	2	300	0	0
Median Family Income 50-60%	5	414	3	600	3	1,300	4	545	0	0
Median Family Income 60-70%	4	285	6	1,235	8	4,439	5	1,939	0	0
Median Family Income 70-80%	3	225	1	120	6	3,050	1	100	0	0
Median Family Income 80-90%	16	1,160	3	545	9	5,155	4	460	0	0
Median Family Income 90-100%	9	620	7	1,510	8	4,248	10	2,070	0	0
Median Family Income 100-110%	6	537	1	200	2	1,300	6	637	0	0
Median Family Income 110-120%	7	650	0	0	3	2,300	1	100	0	0
Median Family Income >= 120%	25	1,932	8	1,480	10	4,800	10	977	0	0
Median Family Income Not Known	0	0	0	0	1	500	0	0	0	0
Tract Not Known	0	0	0	0	0	0	0	0	0	0
County Total	78	6,053	32	6,440	51	27,842	43	7,128	0	0
PLACER COUNTY (061), CA										
MSA 40900										
Outside Assessment Area										
Low Income	0	0	0	0	0	0	0	0	0	0
Moderate Income	1	20	0	0	0	0	0	0	0	0
Middle Income	1	50	0	0	0	0	0	0	0	0
Upper Income	2	200	3	750	2	1,500	0	0	0	0
Income Not Known	0	0	0	0	0	0	0	0	0	0
Tract Not Known	0	0	0	0	0	0	0	0	0	0
County Total	4	270	3	750	2	1,500	0	0	0	0

Loans by County

Respondent ID: 0000060143

Small Business Loans - Originations

Agency: FRS - 2

Institution: COMERICA BANK

State: CALIFORNIA (06)

Area Income Characteristics	Loan Amount at Origination <=\$100,000		Loan Amount at Origination >\$100,000 But <=\$250,000		Loan Amount at Origination >\$250,000		Loans to Businesses with Gross Annual Revenues <= \$1 Million		Memo Item: Loans by Affiliates	
	Num of Loans	Amount (000s)	Num of Loans	Amount (000s)	Num of Loans	Amount (000s)	Num of Loans	Amount (000s)	Num of Loans	Amount (000s)
RIVERSIDE COUNTY (065), CA										
MSA 40140										
Inside AA 0011										
Median Family Income < 10%	0	0	0	0	0	0	0	0	0	0
Median Family Income 10-20%	0	0	0	0	0	0	0	0	0	0
Median Family Income 20-30%	0	0	0	0	0	0	0	0	0	0
Median Family Income 30-40%	0	0	0	0	0	0	0	0	0	0
Median Family Income 40-50%	0	0	0	0	0	0	0	0	0	0
Median Family Income 50-60%	0	0	1	225	0	0	0	0	0	0
Median Family Income 60-70%	0	0	0	0	1	350	0	0	0	0
Median Family Income 70-80%	2	200	0	0	2	1,100	0	0	0	0
Median Family Income 80-90%	0	0	0	0	0	0	0	0	0	0
Median Family Income 90-100%	2	172	0	0	2	750	2	472	0	0
Median Family Income 100-110%	2	200	2	320	0	0	2	250	0	0
Median Family Income 110-120%	0	0	1	140	0	0	0	0	0	0
Median Family Income >= 120%	3	200	2	255	1	750	1	100	0	0
Median Family Income Not Known	0	0	0	0	1	400	0	0	0	0
Tract Not Known	0	0	0	0	0	0	0	0	0	0
County Total	9	772	6	940	7	3,350	5	822	0	0

Loans by County

Respondent ID: 0000060143

Small Business Loans - Originations

Agency: FRS - 2

Institution: COMERICA BANK

State: CALIFORNIA (06)

Area Income Characteristics	Loan Amount at Origination <=\$100,000		Loan Amount at Origination >\$100,000 But <=\$250,000		Loan Amount at Origination >\$250,000		Loans to Businesses with Gross Annual Revenues <= \$1 Million		Memo Item: Loans by Affiliates	
	Num of Loans	Amount (000s)	Num of Loans	Amount (000s)	Num of Loans	Amount (000s)	Num of Loans	Amount (000s)	Num of Loans	Amount (000s)
SACRAMENTO COUNTY (067), CA										
MSA 40900										
Outside Assessment Area										
Median Family Income < 10%	0	0	0	0	0	0	0	0	0	0
Median Family Income 10-20%	0	0	0	0	0	0	0	0	0	0
Median Family Income 20-30%	1	100	0	0	0	0	0	0	0	0
Median Family Income 30-40%	0	0	0	0	0	0	0	0	0	0
Median Family Income 40-50%	0	0	0	0	0	0	0	0	0	0
Median Family Income 50-60%	1	75	1	200	0	0	0	0	0	0
Median Family Income 60-70%	0	0	0	0	1	300	0	0	0	0
Median Family Income 70-80%	0	0	0	0	0	0	0	0	0	0
Median Family Income 80-90%	0	0	0	0	0	0	0	0	0	0
Median Family Income 90-100%	0	0	0	0	2	1,202	0	0	0	0
Median Family Income 100-110%	0	0	0	0	1	300	0	0	0	0
Median Family Income 110-120%	0	0	0	0	0	0	0	0	0	0
Median Family Income >= 120%	1	38	0	0	1	1,000	1	1,000	0	0
Median Family Income Not Known	0	0	1	150	0	0	1	150	0	0
Tract Not Known	0	0	0	0	0	0	0	0	0	0
County Total	3	213	2	350	5	2,802	2	1,150	0	0

Loans by County

Respondent ID: 0000060143

Small Business Loans - Originations

Agency: FRS - 2

Institution: COMERICA BANK

State: CALIFORNIA (06)

Area Income Characteristics	Loan Amount at Origination <=\$100,000		Loan Amount at Origination >\$100,000 But <=\$250,000		Loan Amount at Origination >\$250,000		Loans to Businesses with Gross Annual Revenues <= \$1 Million		Memo Item: Loans by Affiliates	
	Num of Loans	Amount (000s)	Num of Loans	Amount (000s)	Num of Loans	Amount (000s)	Num of Loans	Amount (000s)	Num of Loans	Amount (000s)
SAN BERNARDINO COUNTY (071), CA										
MSA 40140										
Inside AA 0011										
Median Family Income < 10%	0	0	0	0	0	0	0	0	0	0
Median Family Income 10-20%	0	0	0	0	0	0	0	0	0	0
Median Family Income 20-30%	1	60	0	0	1	486	0	0	0	0
Median Family Income 30-40%	0	0	0	0	0	0	0	0	0	0
Median Family Income 40-50%	0	0	0	0	1	300	0	0	0	0
Median Family Income 50-60%	0	0	0	0	1	350	0	0	0	0
Median Family Income 60-70%	1	25	1	150	0	0	1	25	0	0
Median Family Income 70-80%	1	100	0	0	1	440	0	0	0	0
Median Family Income 80-90%	0	0	0	0	4	2,350	0	0	0	0
Median Family Income 90-100%	1	100	1	150	1	500	0	0	0	0
Median Family Income 100-110%	1	100	1	135	1	300	1	135	0	0
Median Family Income 110-120%	0	0	0	0	0	0	0	0	0	0
Median Family Income >= 120%	5	335	3	500	5	3,000	3	225	0	0
Median Family Income Not Known	0	0	0	0	0	0	0	0	0	0
Tract Not Known	0	0	0	0	0	0	0	0	0	0
County Total	10	720	6	935	15	7,726	5	385	0	0

Loans by County

Respondent ID: 0000060143

Small Business Loans - Originations

Agency: FRS - 2

Institution: COMERICA BANK

State: CALIFORNIA (06)

Area Income Characteristics	Loan Amount at Origination <=\$100,000		Loan Amount at Origination >\$100,000 But <=\$250,000		Loan Amount at Origination >\$250,000		Loans to Businesses with Gross Annual Revenues <= \$1 Million		Memo Item: Loans by Affiliates	
	Num of Loans	Amount (000s)	Num of Loans	Amount (000s)	Num of Loans	Amount (000s)	Num of Loans	Amount (000s)	Num of Loans	Amount (000s)
SAN DIEGO COUNTY (073), CA										
MSA 41740										
Inside AA 0022										
Median Family Income < 10%	0	0	0	0	0	0	0	0	0	0
Median Family Income 10-20%	0	0	0	0	0	0	0	0	0	0
Median Family Income 20-30%	0	0	0	0	0	0	0	0	0	0
Median Family Income 30-40%	1	50	1	201	2	1,684	2	850	0	0
Median Family Income 40-50%	2	200	1	250	0	0	1	100	0	0
Median Family Income 50-60%	2	200	1	215	3	1,800	2	315	0	0
Median Family Income 60-70%	3	230	0	0	2	900	2	130	0	0
Median Family Income 70-80%	4	292	4	850	6	3,748	4	542	0	0
Median Family Income 80-90%	6	475	2	400	5	3,050	4	600	0	0
Median Family Income 90-100%	0	0	3	520	2	850	3	670	0	0
Median Family Income 100-110%	5	425	8	1,506	5	3,500	5	845	0	0
Median Family Income 110-120%	3	250	2	350	6	2,580	3	650	0	0
Median Family Income >= 120%	13	970	13	2,570	12	7,650	13	2,825	0	0
Median Family Income Not Known	1	90	0	0	0	0	0	0	0	0
Tract Not Known	0	0	0	0	0	0	0	0	0	0
County Total	40	3,182	35	6,862	43	25,762	39	7,527	0	0

Loans by County

Respondent ID: 0000060143

Small Business Loans - Originations

Agency: FRS - 2

Institution: COMERICA BANK

State: CALIFORNIA (06)

Area Income Characteristics	Loan Amount at Origination <=\$100,000		Loan Amount at Origination >\$100,000 But <=\$250,000		Loan Amount at Origination >\$250,000		Loans to Businesses with Gross Annual Revenues <= \$1 Million		Memo Item: Loans by Affiliates	
	Num of Loans	Amount (000s)	Num of Loans	Amount (000s)	Num of Loans	Amount (000s)	Num of Loans	Amount (000s)	Num of Loans	Amount (000s)
SAN FRANCISCO COUNTY (075), CA										
MSA 41884										
Inside AA 0023										
Median Family Income < 10%	0	0	0	0	0	0	0	0	0	0
Median Family Income 10-20%	0	0	0	0	0	0	0	0	0	0
Median Family Income 20-30%	3	225	0	0	0	0	1	25	0	0
Median Family Income 30-40%	0	0	0	0	0	0	0	0	0	0
Median Family Income 40-50%	1	20	0	0	2	970	0	0	0	0
Median Family Income 50-60%	2	198	0	0	0	0	0	0	0	0
Median Family Income 60-70%	0	0	0	0	0	0	0	0	0	0
Median Family Income 70-80%	1	50	0	0	0	0	0	0	0	0
Median Family Income 80-90%	1	60	1	200	0	0	2	260	0	0
Median Family Income 90-100%	1	100	0	0	0	0	0	0	0	0
Median Family Income 100-110%	0	0	0	0	0	0	0	0	0	0
Median Family Income 110-120%	0	0	1	150	0	0	0	0	0	0
Median Family Income >= 120%	3	225	7	1,460	4	2,300	5	2,100	0	0
Median Family Income Not Known	9	603	5	975	7	4,000	3	528	0	0
Tract Not Known	0	0	0	0	0	0	0	0	0	0
County Total	21	1,481	14	2,785	13	7,270	11	2,913	0	0

Loans by County

Respondent ID: 0000060143

Small Business Loans - Originations

Agency: FRS - 2

Institution: COMERICA BANK

State: CALIFORNIA (06)

Area Income Characteristics	Loan Amount at Origination <=\$100,000		Loan Amount at Origination >\$100,000 But <=\$250,000		Loan Amount at Origination >\$250,000		Loans to Businesses with Gross Annual Revenues <= \$1 Million		Memo Item: Loans by Affiliates	
	Num of Loans	Amount (000s)	Num of Loans	Amount (000s)	Num of Loans	Amount (000s)	Num of Loans	Amount (000s)	Num of Loans	Amount (000s)
SAN JOAQUIN COUNTY (077), CA										
MSA 44700										
Outside Assessment Area										
Median Family Income < 10%	0	0	0	0	0	0	0	0	0	0
Median Family Income 10-20%	0	0	0	0	0	0	0	0	0	0
Median Family Income 20-30%	0	0	0	0	0	0	0	0	0	0
Median Family Income 30-40%	0	0	0	0	0	0	0	0	0	0
Median Family Income 40-50%	1	100	0	0	1	500	0	0	0	0
Median Family Income 50-60%	0	0	0	0	0	0	0	0	0	0
Median Family Income 60-70%	0	0	0	0	0	0	0	0	0	0
Median Family Income 70-80%	0	0	0	0	0	0	0	0	0	0
Median Family Income 80-90%	0	0	0	0	0	0	0	0	0	0
Median Family Income 90-100%	0	0	0	0	1	750	0	0	0	0
Median Family Income 100-110%	0	0	0	0	0	0	0	0	0	0
Median Family Income 110-120%	0	0	0	0	1	1,000	0	0	0	0
Median Family Income >= 120%	0	0	0	0	2	1,447	1	447	0	0
Median Family Income Not Known	0	0	0	0	0	0	0	0	0	0
Tract Not Known	0	0	0	0	0	0	0	0	0	0
County Total	1	100	0	0	5	3,697	1	447	0	0
SAN LUIS OBISPO COUNTY (079), CA										
MSA 42020										
Outside Assessment Area										
Low Income	0	0	0	0	0	0	0	0	0	0
Moderate Income	0	0	0	0	0	0	0	0	0	0
Middle Income	0	0	0	0	2	1,000	0	0	0	0
Upper Income	0	0	1	135	0	0	0	0	0	0
Income Not Known	0	0	0	0	0	0	0	0	0	0
Tract Not Known	0	0	0	0	0	0	0	0	0	0
County Total	0	0	1	135	2	1,000	0	0	0	0

Loans by County

Respondent ID: 0000060143

Small Business Loans - Originations

Agency: FRS - 2

Institution: COMERICA BANK

State: CALIFORNIA (06)

Area Income Characteristics	Loan Amount at Origination <=\$100,000		Loan Amount at Origination >\$100,000 But <=\$250,000		Loan Amount at Origination >\$250,000		Loans to Businesses with Gross Annual Revenues <= \$1 Million		Memo Item: Loans by Affiliates	
	Num of Loans	Amount (000s)	Num of Loans	Amount (000s)	Num of Loans	Amount (000s)	Num of Loans	Amount (000s)	Num of Loans	Amount (000s)
SANTA CLARA COUNTY (085), CA										
MSA 41940										
Inside AA 0024										
Median Family Income < 10%	0	0	0	0	0	0	0	0	0	0
Median Family Income 10-20%	0	0	0	0	0	0	0	0	0	0
Median Family Income 20-30%	0	0	0	0	0	0	0	0	0	0
Median Family Income 30-40%	4	272	5	974	1	350	2	122	0	0
Median Family Income 40-50%	2	75	1	250	1	500	0	0	0	0
Median Family Income 50-60%	1	80	1	250	1	350	0	0	0	0
Median Family Income 60-70%	12	622	4	750	8	4,765	4	210	0	0
Median Family Income 70-80%	9	485	8	1,750	2	600	7	1,005	0	0
Median Family Income 80-90%	6	430	9	1,850	13	8,930	7	1,830	0	0
Median Family Income 90-100%	5	445	1	200	2	1,300	1	100	0	0
Median Family Income 100-110%	8	590	0	0	7	4,480	3	660	0	0
Median Family Income 110-120%	10	640	3	630	7	4,351	3	200	0	0
Median Family Income >= 120%	39	2,438	13	2,675	19	11,564	16	1,965	0	0
Median Family Income Not Known	0	0	0	0	0	0	0	0	0	0
Tract Not Known	0	0	0	0	0	0	0	0	0	0
County Total	96	6,077	45	9,329	61	37,190	43	6,092	0	0
SANTA CRUZ COUNTY (087), CA										
MSA 42100										
Inside AA 0025										
Low Income	4	237	2	450	0	0	3	312	0	0
Moderate Income	10	845	1	110	1	750	4	410	0	0
Middle Income	15	808	10	1,892	3	1,290	10	1,195	0	0
Upper Income	9	610	4	900	4	1,700	4	505	0	0
Income Not Known	0	0	0	0	0	0	0	0	0	0
Tract Not Known	0	0	0	0	0	0	0	0	0	0
County Total	38	2,500	17	3,352	8	3,740	21	2,422	0	0

Loans by County

Respondent ID: 000060143

Small Business Loans - Originations

Agency: FRS - 2

Institution: COMERICA BANK

State: CALIFORNIA (06)

Area Income Characteristics	Loan Amount at Origination <=\$100,000		Loan Amount at Origination >\$100,000 But <=\$250,000		Loan Amount at Origination >\$250,000		Loans to Businesses with Gross Annual Revenues <= \$1 Million		Memo Item: Loans by Affiliates	
	Num of Loans	Amount (000s)	Num of Loans	Amount (000s)	Num of Loans	Amount (000s)	Num of Loans	Amount (000s)	Num of Loans	Amount (000s)
SHASTA COUNTY (089), CA										
MSA 39820										
Outside Assessment Area										
Low Income	0	0	0	0	0	0	0	0	0	0
Moderate Income	0	0	0	0	0	0	0	0	0	0
Middle Income	1	70	2	400	1	1,000	0	0	0	0
Upper Income	0	0	0	0	0	0	0	0	0	0
Income Not Known	0	0	0	0	0	0	0	0	0	0
Tract Not Known	0	0	0	0	0	0	0	0	0	0
County Total	1	70	2	400	1	1,000	0	0	0	0
SOLANO COUNTY (095), CA										
MSA 46700										
Outside Assessment Area										
Low Income	0	0	0	0	0	0	0	0	0	0
Moderate Income	0	0	0	0	0	0	0	0	0	0
Middle Income	3	145	0	0	2	1,274	0	0	0	0
Upper Income	0	0	0	0	0	0	0	0	0	0
Income Not Known	0	0	0	0	0	0	0	0	0	0
Tract Not Known	0	0	0	0	0	0	0	0	0	0
County Total	3	145	0	0	2	1,274	0	0	0	0
SONOMA COUNTY (097), CA										
MSA 42220										
Outside Assessment Area										
Low Income	0	0	0	0	0	0	0	0	0	0
Moderate Income	1	100	0	0	0	0	0	0	0	0
Middle Income	1	50	1	200	4	3,250	0	0	0	0
Upper Income	1	25	1	130	1	600	1	25	0	0
Income Not Known	0	0	0	0	0	0	0	0	0	0
Tract Not Known	0	0	0	0	0	0	0	0	0	0
County Total	3	175	2	330	5	3,850	1	25	0	0

Loans by County

Respondent ID: 0000060143

Small Business Loans - Originations

Agency: FRS - 2

Institution: COMERICA BANK

State: CALIFORNIA (06)

Area Income Characteristics	Loan Amount at Origination <=\$100,000		Loan Amount at Origination >\$100,000 But <=\$250,000		Loan Amount at Origination >\$250,000		Loans to Businesses with Gross Annual Revenues <= \$1 Million		Memo Item: Loans by Affiliates	
	Num of Loans	Amount (000s)	Num of Loans	Amount (000s)	Num of Loans	Amount (000s)	Num of Loans	Amount (000s)	Num of Loans	Amount (000s)
STANISLAUS COUNTY (099), CA										
MSA 33700										
Outside Assessment Area										
Median Family Income < 10%	0	0	0	0	0	0	0	0	0	0
Median Family Income 10-20%	0	0	0	0	0	0	0	0	0	0
Median Family Income 20-30%	0	0	0	0	0	0	0	0	0	0
Median Family Income 30-40%	0	0	0	0	0	0	0	0	0	0
Median Family Income 40-50%	0	0	0	0	0	0	0	0	0	0
Median Family Income 50-60%	0	0	0	0	0	0	0	0	0	0
Median Family Income 60-70%	0	0	0	0	0	0	0	0	0	0
Median Family Income 70-80%	0	0	0	0	0	0	0	0	0	0
Median Family Income 80-90%	0	0	0	0	0	0	0	0	0	0
Median Family Income 90-100%	1	100	0	0	0	0	0	0	0	0
Median Family Income 100-110%	0	0	0	0	0	0	0	0	0	0
Median Family Income 110-120%	0	0	0	0	0	0	0	0	0	0
Median Family Income >= 120%	0	0	0	0	0	0	0	0	0	0
Median Family Income Not Known	0	0	0	0	0	0	0	0	0	0
Tract Not Known	0	0	0	0	0	0	0	0	0	0
County Total	1	100	0	0	0	0	0	0	0	0
TULARE COUNTY (107), CA										
MSA 47300										
Outside Assessment Area										
Low Income	0	0	0	0	0	0	0	0	0	0
Moderate Income	0	0	1	200	0	0	0	0	0	0
Middle Income	1	25	0	0	0	0	0	0	0	0
Upper Income	1	100	0	0	0	0	0	0	0	0
Income Not Known	0	0	0	0	0	0	0	0	0	0
Tract Not Known	0	0	0	0	0	0	0	0	0	0
County Total	2	125	1	200	0	0	0	0	0	0

Loans by County

Respondent ID: 0000060143

Small Business Loans - Originations

Agency: FRS - 2

Institution: COMERICA BANK

State: CALIFORNIA (06)

Area Income Characteristics	Loan Amount at Origination <=\$100,000		Loan Amount at Origination >\$100,000 But <=\$250,000		Loan Amount at Origination >\$250,000		Loans to Businesses with Gross Annual Revenues <= \$1 Million		Memo Item: Loans by Affiliates	
	Num of Loans	Amount (000s)	Num of Loans	Amount (000s)	Num of Loans	Amount (000s)	Num of Loans	Amount (000s)	Num of Loans	Amount (000s)
YUBA COUNTY (115), CA										
MSA 49700										
Outside Assessment Area										
Low Income	0	0	0	0	0	0	0	0	0	0
Moderate Income	0	0	1	200	0	0	0	0	0	0
Middle Income	0	0	0	0	0	0	0	0	0	0
Upper Income	0	0	0	0	0	0	0	0	0	0
Income Not Known	0	0	0	0	0	0	0	0	0	0
Tract Not Known	0	0	0	0	0	0	0	0	0	0
County Total	0	0	1	200	0	0	0	0	0	0
TOTAL INSIDE AA IN STATE	566	40,150	290	56,787	348	200,464	351	56,003	0	0
TOTAL OUTSIDE AA IN STATE	30	1,978	22	4,355	33	21,468	12	4,267	0	0
STATE TOTAL	596	42,128	312	61,142	381	221,932	363	60,270	0	0

Loans by County

Small Business Loans - Purchases

Institution: COMERICA BANK

Respondent ID: 000060143

Agency: FRS - 2

State: CALIFORNIA (06)

Area Income Characteristics	Loan Amount at Origination <=\$100,000		Loan Amount at Origination >\$100,000 But <=\$250,000		Loan Amount at Origination >\$250,000		Loans to Businesses with Gross Annual Revenues <= \$1 Million		Memo Item: Loans by Affiliates	
	Num of Loans	Amount (000s)	Num of Loans	Amount (000s)	Num of Loans	Amount (000s)	Num of Loans	Amount (000s)	Num of Loans	Amount (000s)
ALAMEDA COUNTY (001), CA										
MSA 36084										
Inside AA 0023										
Median Family Income < 10%	0	0	0	0	0	0	0	0	0	0
Median Family Income 10-20%	1	15	0	0	0	0	1	15	0	0
Median Family Income 20-30%	0	0	0	0	0	0	0	0	0	0
Median Family Income 30-40%	0	0	0	0	0	0	0	0	0	0
Median Family Income 40-50%	0	0	0	0	0	0	0	0	0	0
Median Family Income 50-60%	0	0	0	0	0	0	0	0	0	0
Median Family Income 60-70%	3	45	0	0	0	0	3	45	0	0
Median Family Income 70-80%	0	0	0	0	0	0	0	0	0	0
Median Family Income 80-90%	2	70	1	123	0	0	3	193	0	0
Median Family Income 90-100%	3	50	0	0	0	0	3	50	0	0
Median Family Income 100-110%	1	100	0	0	0	0	1	100	0	0
Median Family Income 110-120%	2	144	0	0	0	0	2	144	0	0
Median Family Income >= 120%	1	25	0	0	0	0	1	25	0	0
Median Family Income Not Known	0	0	0	0	0	0	0	0	0	0
Tract Not Known	0	0	0	0	0	0	0	0	0	0
County Total	13	449	1	123	0	0	14	572	0	0

Loans by County

Small Business Loans - Purchases

Institution: COMERICA BANK

Respondent ID: 000060143

Agency: FRS - 2

State: CALIFORNIA (06)

Area Income Characteristics	Loan Amount at Origination <=\$100,000		Loan Amount at Origination >\$100,000 But <=\$250,000		Loan Amount at Origination >\$250,000		Loans to Businesses with Gross Annual Revenues <= \$1 Million		Memo Item: Loans by Affiliates	
	Num of Loans	Amount (000s)	Num of Loans	Amount (000s)	Num of Loans	Amount (000s)	Num of Loans	Amount (000s)	Num of Loans	Amount (000s)
CONTRA COSTA COUNTY (013), CA										
MSA 36084										
Inside AA 0023										
Median Family Income < 10%	0	0	0	0	0	0	0	0	0	0
Median Family Income 10-20%	0	0	0	0	0	0	0	0	0	0
Median Family Income 20-30%	0	0	0	0	0	0	0	0	0	0
Median Family Income 30-40%	0	0	0	0	0	0	0	0	0	0
Median Family Income 40-50%	1	10	0	0	0	0	1	10	0	0
Median Family Income 50-60%	0	0	0	0	0	0	0	0	0	0
Median Family Income 60-70%	0	0	0	0	0	0	0	0	0	0
Median Family Income 70-80%	0	0	1	113	0	0	1	113	0	0
Median Family Income 80-90%	0	0	0	0	0	0	0	0	0	0
Median Family Income 90-100%	1	21	2	236	0	0	3	257	0	0
Median Family Income 100-110%	0	0	0	0	0	0	0	0	0	0
Median Family Income 110-120%	0	0	2	310	0	0	2	310	0	0
Median Family Income >= 120%	2	38	0	0	0	0	2	38	0	0
Median Family Income Not Known	0	0	0	0	0	0	0	0	0	0
Tract Not Known	0	0	0	0	0	0	0	0	0	0
County Total	4	69	5	659	0	0	9	728	0	0

Loans by County

Small Business Loans - Purchases

Institution: COMERICA BANK

Respondent ID: 000060143

Agency: FRS - 2

State: CALIFORNIA (06)

Area Income Characteristics	Loan Amount at Origination <=\$100,000		Loan Amount at Origination >\$100,000 But <=\$250,000		Loan Amount at Origination >\$250,000		Loans to Businesses with Gross Annual Revenues <= \$1 Million		Memo Item: Loans by Affiliates	
	Num of Loans	Amount (000s)	Num of Loans	Amount (000s)	Num of Loans	Amount (000s)	Num of Loans	Amount (000s)	Num of Loans	Amount (000s)
LOS ANGELES COUNTY (037), CA										
MSA 31084										
Inside AA 0009										
Median Family Income < 10%	0	0	0	0	0	0	0	0	0	0
Median Family Income 10-20%	0	0	0	0	0	0	0	0	0	0
Median Family Income 20-30%	0	0	0	0	0	0	0	0	0	0
Median Family Income 30-40%	0	0	0	0	0	0	0	0	0	0
Median Family Income 40-50%	1	43	0	0	0	0	1	43	0	0
Median Family Income 50-60%	1	33	0	0	0	0	1	33	0	0
Median Family Income 60-70%	3	158	0	0	0	0	2	115	0	0
Median Family Income 70-80%	1	10	0	0	0	0	1	10	0	0
Median Family Income 80-90%	2	68	2	343	0	0	3	353	0	0
Median Family Income 90-100%	4	179	0	0	0	0	3	169	0	0
Median Family Income 100-110%	3	63	0	0	0	0	3	63	0	0
Median Family Income 110-120%	2	96	0	0	0	0	1	86	0	0
Median Family Income >= 120%	12	306	1	102	0	0	12	398	0	0
Median Family Income Not Known	1	10	0	0	0	0	1	10	0	0
Tract Not Known	0	0	0	0	0	0	0	0	0	0
County Total	30	966	3	445	0	0	28	1,280	0	0

Loans by County

Small Business Loans - Purchases

Institution: COMERICA BANK

Respondent ID: 000060143

Agency: FRS - 2

State: CALIFORNIA (06)

Area Income Characteristics	Loan Amount at Origination <=\$100,000		Loan Amount at Origination >\$100,000 But <=\$250,000		Loan Amount at Origination >\$250,000		Loans to Businesses with Gross Annual Revenues <= \$1 Million		Memo Item: Loans by Affiliates	
	Num of Loans	Amount (000s)	Num of Loans	Amount (000s)	Num of Loans	Amount (000s)	Num of Loans	Amount (000s)	Num of Loans	Amount (000s)
ORANGE COUNTY (059), CA										
MSA 11244										
Inside AA 0009										
Median Family Income < 10%	0	0	0	0	0	0	0	0	0	0
Median Family Income 10-20%	0	0	0	0	0	0	0	0	0	0
Median Family Income 20-30%	0	0	0	0	0	0	0	0	0	0
Median Family Income 30-40%	0	0	0	0	0	0	0	0	0	0
Median Family Income 40-50%	0	0	0	0	0	0	0	0	0	0
Median Family Income 50-60%	0	0	0	0	0	0	0	0	0	0
Median Family Income 60-70%	0	0	0	0	0	0	0	0	0	0
Median Family Income 70-80%	0	0	0	0	0	0	0	0	0	0
Median Family Income 80-90%	0	0	0	0	0	0	0	0	0	0
Median Family Income 90-100%	3	201	0	0	0	0	2	191	0	0
Median Family Income 100-110%	0	0	0	0	0	0	0	0	0	0
Median Family Income 110-120%	0	0	0	0	0	0	0	0	0	0
Median Family Income >= 120%	1	10	0	0	0	0	1	10	0	0
Median Family Income Not Known	0	0	0	0	0	0	0	0	0	0
Tract Not Known	0	0	0	0	0	0	0	0	0	0
County Total	4	211	0	0	0	0	3	201	0	0

Loans by County

Small Business Loans - Purchases

Institution: COMERICA BANK

Respondent ID: 000060143

Agency: FRS - 2

State: CALIFORNIA (06)

Area Income Characteristics	Loan Amount at Origination <=\$100,000		Loan Amount at Origination >\$100,000 But <=\$250,000		Loan Amount at Origination >\$250,000		Loans to Businesses with Gross Annual Revenues <= \$1 Million		Memo Item: Loans by Affiliates	
	Num of Loans	Amount (000s)	Num of Loans	Amount (000s)	Num of Loans	Amount (000s)	Num of Loans	Amount (000s)	Num of Loans	Amount (000s)
RIVERSIDE COUNTY (065), CA										
MSA 40140										
Inside AA 0011										
Median Family Income < 10%	0	0	0	0	0	0	0	0	0	0
Median Family Income 10-20%	0	0	0	0	0	0	0	0	0	0
Median Family Income 20-30%	0	0	0	0	0	0	0	0	0	0
Median Family Income 30-40%	0	0	0	0	0	0	0	0	0	0
Median Family Income 40-50%	0	0	1	132	0	0	1	132	0	0
Median Family Income 50-60%	1	10	0	0	0	0	0	0	0	0
Median Family Income 60-70%	0	0	0	0	0	0	0	0	0	0
Median Family Income 70-80%	3	33	1	165	0	0	3	188	0	0
Median Family Income 80-90%	0	0	0	0	0	0	0	0	0	0
Median Family Income 90-100%	0	0	2	244	0	0	2	244	0	0
Median Family Income 100-110%	0	0	3	417	0	0	3	417	0	0
Median Family Income 110-120%	0	0	0	0	0	0	0	0	0	0
Median Family Income >= 120%	2	20	2	254	0	0	3	264	0	0
Median Family Income Not Known	0	0	0	0	0	0	0	0	0	0
Tract Not Known	0	0	0	0	0	0	0	0	0	0
County Total	6	63	9	1,212	0	0	12	1,245	0	0

Loans by County

Small Business Loans - Purchases

Institution: COMERICA BANK

Respondent ID: 000060143

Agency: FRS - 2

State: CALIFORNIA (06)

Area Income Characteristics	Loan Amount at Origination <=\$100,000		Loan Amount at Origination >\$100,000 But <=\$250,000		Loan Amount at Origination >\$250,000		Loans to Businesses with Gross Annual Revenues <= \$1 Million		Memo Item: Loans by Affiliates	
	Num of Loans	Amount (000s)	Num of Loans	Amount (000s)	Num of Loans	Amount (000s)	Num of Loans	Amount (000s)	Num of Loans	Amount (000s)
SAN BERNARDINO COUNTY (071), CA										
MSA 40140										
Inside AA 0011										
Median Family Income < 10%	0	0	0	0	0	0	0	0	0	0
Median Family Income 10-20%	0	0	0	0	0	0	0	0	0	0
Median Family Income 20-30%	0	0	0	0	0	0	0	0	0	0
Median Family Income 30-40%	0	0	0	0	0	0	0	0	0	0
Median Family Income 40-50%	0	0	0	0	0	0	0	0	0	0
Median Family Income 50-60%	0	0	0	0	0	0	0	0	0	0
Median Family Income 60-70%	1	58	2	292	0	0	3	350	0	0
Median Family Income 70-80%	3	128	0	0	0	0	2	120	0	0
Median Family Income 80-90%	1	32	0	0	0	0	1	32	0	0
Median Family Income 90-100%	0	0	2	235	0	0	2	235	0	0
Median Family Income 100-110%	0	0	1	159	0	0	1	159	0	0
Median Family Income 110-120%	1	10	1	122	0	0	2	132	0	0
Median Family Income >= 120%	4	112	4	516	0	0	6	608	0	0
Median Family Income Not Known	0	0	0	0	0	0	0	0	0	0
Tract Not Known	0	0	0	0	0	0	0	0	0	0
County Total	10	340	10	1,324	0	0	17	1,636	0	0

Loans by County

Small Business Loans - Purchases

Institution: COMERICA BANK

Respondent ID: 000060143

Agency: FRS - 2

State: CALIFORNIA (06)

Area Income Characteristics	Loan Amount at Origination <=\$100,000		Loan Amount at Origination >\$100,000 But <=\$250,000		Loan Amount at Origination >\$250,000		Loans to Businesses with Gross Annual Revenues <= \$1 Million		Memo Item: Loans by Affiliates	
	Num of Loans	Amount (000s)	Num of Loans	Amount (000s)	Num of Loans	Amount (000s)	Num of Loans	Amount (000s)	Num of Loans	Amount (000s)
SAN DIEGO COUNTY (073), CA										
MSA 41740										
Inside AA 0022										
Median Family Income < 10%	0	0	0	0	0	0	0	0	0	0
Median Family Income 10-20%	0	0	0	0	0	0	0	0	0	0
Median Family Income 20-30%	0	0	0	0	0	0	0	0	0	0
Median Family Income 30-40%	0	0	0	0	0	0	0	0	0	0
Median Family Income 40-50%	1	50	0	0	0	0	1	50	0	0
Median Family Income 50-60%	0	0	0	0	0	0	0	0	0	0
Median Family Income 60-70%	2	96	0	0	0	0	2	96	0	0
Median Family Income 70-80%	2	58	0	0	0	0	2	58	0	0
Median Family Income 80-90%	7	320	0	0	0	0	5	260	0	0
Median Family Income 90-100%	3	160	0	0	0	0	3	160	0	0
Median Family Income 100-110%	2	90	0	0	0	0	2	90	0	0
Median Family Income 110-120%	3	165	0	0	0	0	3	165	0	0
Median Family Income >= 120%	14	550	0	0	0	0	13	515	0	0
Median Family Income Not Known	1	10	0	0	0	0	1	10	0	0
Tract Not Known	0	0	0	0	0	0	0	0	0	0
County Total	35	1,499	0	0	0	0	32	1,404	0	0

Loans by County

Small Business Loans - Purchases

Institution: COMERICA BANK

Respondent ID: 000060143

Agency: FRS - 2

State: CALIFORNIA (06)

Area Income Characteristics	Loan Amount at Origination <=\$100,000		Loan Amount at Origination >\$100,000 But <=\$250,000		Loan Amount at Origination >\$250,000		Loans to Businesses with Gross Annual Revenues <= \$1 Million		Memo Item: Loans by Affiliates	
	Num of Loans	Amount (000s)	Num of Loans	Amount (000s)	Num of Loans	Amount (000s)	Num of Loans	Amount (000s)	Num of Loans	Amount (000s)
SAN FRANCISCO COUNTY (075), CA										
MSA 41884										
Inside AA 0023										
Median Family Income < 10%	0	0	0	0	0	0	0	0	0	0
Median Family Income 10-20%	0	0	0	0	0	0	0	0	0	0
Median Family Income 20-30%	0	0	0	0	0	0	0	0	0	0
Median Family Income 30-40%	0	0	0	0	0	0	0	0	0	0
Median Family Income 40-50%	2	41	0	0	0	0	2	41	0	0
Median Family Income 50-60%	0	0	0	0	0	0	0	0	0	0
Median Family Income 60-70%	0	0	0	0	0	0	0	0	0	0
Median Family Income 70-80%	0	0	0	0	0	0	0	0	0	0
Median Family Income 80-90%	0	0	0	0	0	0	0	0	0	0
Median Family Income 90-100%	0	0	0	0	0	0	0	0	0	0
Median Family Income 100-110%	0	0	0	0	0	0	0	0	0	0
Median Family Income 110-120%	0	0	0	0	0	0	0	0	0	0
Median Family Income >= 120%	1	40	0	0	0	0	1	40	0	0
Median Family Income Not Known	0	0	0	0	0	0	0	0	0	0
Tract Not Known	0	0	0	0	0	0	0	0	0	0
County Total	3	81	0	0	0	0	3	81	0	0

Loans by County

Small Business Loans - Purchases

Institution: COMERICA BANK

Respondent ID: 000060143

Agency: FRS - 2

State: CALIFORNIA (06)

Area Income Characteristics	Loan Amount at Origination <=\$100,000		Loan Amount at Origination >\$100,000 But <=\$250,000		Loan Amount at Origination >\$250,000		Loans to Businesses with Gross Annual Revenues <= \$1 Million		Memo Item: Loans by Affiliates	
	Num of Loans	Amount (000s)	Num of Loans	Amount (000s)	Num of Loans	Amount (000s)	Num of Loans	Amount (000s)	Num of Loans	Amount (000s)
SAN MATEO COUNTY (081), CA										
MSA 41884										
Inside AA 0023										
Median Family Income < 10%	0	0	0	0	0	0	0	0	0	0
Median Family Income 10-20%	0	0	0	0	0	0	0	0	0	0
Median Family Income 20-30%	0	0	0	0	0	0	0	0	0	0
Median Family Income 30-40%	0	0	0	0	0	0	0	0	0	0
Median Family Income 40-50%	0	0	0	0	0	0	0	0	0	0
Median Family Income 50-60%	0	0	0	0	0	0	0	0	0	0
Median Family Income 60-70%	0	0	0	0	0	0	0	0	0	0
Median Family Income 70-80%	0	0	0	0	0	0	0	0	0	0
Median Family Income 80-90%	0	0	0	0	0	0	0	0	0	0
Median Family Income 90-100%	1	25	0	0	0	0	1	25	0	0
Median Family Income 100-110%	0	0	0	0	0	0	0	0	0	0
Median Family Income 110-120%	0	0	0	0	0	0	0	0	0	0
Median Family Income >= 120%	0	0	0	0	0	0	0	0	0	0
Median Family Income Not Known	0	0	0	0	0	0	0	0	0	0
Tract Not Known	0	0	0	0	0	0	0	0	0	0
County Total	1	25	0	0	0	0	1	25	0	0

Loans by County

Small Business Loans - Purchases

Institution: COMERICA BANK

Respondent ID: 000060143

Agency: FRS - 2

State: CALIFORNIA (06)

Area Income Characteristics	Loan Amount at Origination <=\$100,000		Loan Amount at Origination >\$100,000 But <=\$250,000		Loan Amount at Origination >\$250,000		Loans to Businesses with Gross Annual Revenues <= \$1 Million		Memo Item: Loans by Affiliates	
	Num of Loans	Amount (000s)	Num of Loans	Amount (000s)	Num of Loans	Amount (000s)	Num of Loans	Amount (000s)	Num of Loans	Amount (000s)
SANTA CLARA COUNTY (085), CA										
MSA 41940										
Inside AA 0024										
Median Family Income < 10%	0	0	0	0	0	0	0	0	0	0
Median Family Income 10-20%	0	0	0	0	0	0	0	0	0	0
Median Family Income 20-30%	0	0	0	0	0	0	0	0	0	0
Median Family Income 30-40%	0	0	0	0	0	0	0	0	0	0
Median Family Income 40-50%	2	123	0	0	0	0	2	123	0	0
Median Family Income 50-60%	0	0	0	0	0	0	0	0	0	0
Median Family Income 60-70%	5	291	0	0	0	0	5	291	0	0
Median Family Income 70-80%	1	57	0	0	0	0	1	57	0	0
Median Family Income 80-90%	1	25	0	0	0	0	1	25	0	0
Median Family Income 90-100%	1	10	3	360	0	0	3	360	0	0
Median Family Income 100-110%	2	85	1	105	0	0	3	190	0	0
Median Family Income 110-120%	1	37	0	0	0	0	1	37	0	0
Median Family Income >= 120%	3	165	0	0	0	0	3	165	0	0
Median Family Income Not Known	0	0	0	0	0	0	0	0	0	0
Tract Not Known	0	0	0	0	0	0	0	0	0	0
County Total	16	793	4	465	0	0	19	1,248	0	0

Loans by County

Small Business Loans - Purchases

Institution: COMERICA BANK

Respondent ID: 000060143

Agency: FRS - 2

State: CALIFORNIA (06)

Area Income Characteristics	Loan Amount at Origination <=\$100,000		Loan Amount at Origination >\$100,000 But <=\$250,000		Loan Amount at Origination >\$250,000		Loans to Businesses with Gross Annual Revenues <= \$1 Million		Memo Item: Loans by Affiliates	
	Num of Loans	Amount (000s)	Num of Loans	Amount (000s)	Num of Loans	Amount (000s)	Num of Loans	Amount (000s)	Num of Loans	Amount (000s)
VENTURA COUNTY (111), CA										
MSA 37100										
Inside AA 0027										
Median Family Income < 10%	0	0	0	0	0	0	0	0	0	0
Median Family Income 10-20%	0	0	0	0	0	0	0	0	0	0
Median Family Income 20-30%	0	0	0	0	0	0	0	0	0	0
Median Family Income 30-40%	0	0	0	0	0	0	0	0	0	0
Median Family Income 40-50%	0	0	0	0	0	0	0	0	0	0
Median Family Income 50-60%	0	0	0	0	0	0	0	0	0	0
Median Family Income 60-70%	0	0	0	0	0	0	0	0	0	0
Median Family Income 70-80%	0	0	1	142	0	0	1	142	0	0
Median Family Income 80-90%	0	0	0	0	0	0	0	0	0	0
Median Family Income 90-100%	0	0	0	0	0	0	0	0	0	0
Median Family Income 100-110%	1	10	0	0	0	0	0	0	0	0
Median Family Income 110-120%	0	0	0	0	0	0	0	0	0	0
Median Family Income >= 120%	0	0	0	0	0	0	0	0	0	0
Median Family Income Not Known	0	0	0	0	0	0	0	0	0	0
Tract Not Known	0	0	0	0	0	0	0	0	0	0
County Total	1	10	1	142	0	0	1	142	0	0
TOTAL INSIDE AA IN STATE	123	4,506	33	4,370	0	0	139	8,562	0	0
TOTAL OUTSIDE AA IN STATE	0	0	0	0	0	0	0	0	0	0
STATE TOTAL	123	4,506	33	4,370	0	0	139	8,562	0	0

Loans by County

Respondent ID: 0000060143

Small Farm Loans - Originations

Agency: FRS - 2

Institution: COMERICA BANK

State: CALIFORNIA (06)

Area Income Characteristics	Loan Amount at Origination <=\$100,000		Loan Amount at Origination >\$100,000 But <=\$250,000		Loan Amount at Origination >\$250,000		Loans to Farms with Gross Annual Revenues <= \$1 Million		Memo Item: Loans by Affiliates	
	Num of Loans	Amount (000s)	Num of Loans	Amount (000s)	Num of Loans	Amount (000s)	Num of Loans	Amount (000s)	Num of Loans	Amount (000s)
KERN COUNTY (029), CA										
MSA 12540										
Outside Assessment Area										
Median Family Income < 10%	0	0	0	0	0	0	0	0	0	0
Median Family Income 10-20%	0	0	0	0	0	0	0	0	0	0
Median Family Income 20-30%	0	0	0	0	0	0	0	0	0	0
Median Family Income 30-40%	0	0	0	0	0	0	0	0	0	0
Median Family Income 40-50%	0	0	0	0	0	0	0	0	0	0
Median Family Income 50-60%	0	0	0	0	0	0	0	0	0	0
Median Family Income 60-70%	0	0	0	0	0	0	0	0	0	0
Median Family Income 70-80%	0	0	0	0	1	368	1	368	0	0
Median Family Income 80-90%	0	0	0	0	0	0	0	0	0	0
Median Family Income 90-100%	0	0	0	0	0	0	0	0	0	0
Median Family Income 100-110%	0	0	0	0	0	0	0	0	0	0
Median Family Income 110-120%	0	0	0	0	0	0	0	0	0	0
Median Family Income >= 120%	0	0	0	0	0	0	0	0	0	0
Median Family Income Not Known	0	0	0	0	0	0	0	0	0	0
Tract Not Known	0	0	0	0	0	0	0	0	0	0
County Total	0	0	0	0	1	368	1	368	0	0
MONTEREY COUNTY (053), CA										
MSA 41500										
Inside AA 0020										
Low Income	0	0	0	0	0	0	0	0	0	0
Moderate Income	0	0	0	0	1	500	1	500	0	0
Middle Income	0	0	0	0	0	0	0	0	0	0
Upper Income	0	0	0	0	0	0	0	0	0	0
Income Not Known	0	0	0	0	0	0	0	0	0	0
Tract Not Known	0	0	0	0	0	0	0	0	0	0
County Total	0	0	0	0	1	500	1	500	0	0

Loans by County
Small Farm Loans - Originations
Institution: COMERICA BANK

Respondent ID: 0000060143
Agency: FRS - 2
State: CALIFORNIA (06)

Area Income Characteristics	Loan Amount at Origination <=\$100,000		Loan Amount at Origination >\$100,000 But <=\$250,000		Loan Amount at Origination >\$250,000		Loans to Farms with Gross Annual Revenues <= \$1 Million		Memo Item: Loans by Affiliates	
	Num of Loans	Amount (000s)	Num of Loans	Amount (000s)	Num of Loans	Amount (000s)	Num of Loans	Amount (000s)	Num of Loans	Amount (000s)
SAN JOAQUIN COUNTY (077), CA										
MSA 44700										
Outside Assessment Area										
Median Family Income < 10%	0	0	0	0	0	0	0	0	0	0
Median Family Income 10-20%	0	0	0	0	0	0	0	0	0	0
Median Family Income 20-30%	0	0	0	0	0	0	0	0	0	0
Median Family Income 30-40%	0	0	0	0	0	0	0	0	0	0
Median Family Income 40-50%	0	0	0	0	0	0	0	0	0	0
Median Family Income 50-60%	0	0	0	0	0	0	0	0	0	0
Median Family Income 60-70%	0	0	0	0	0	0	0	0	0	0
Median Family Income 70-80%	0	0	1	250	0	0	0	0	0	0
Median Family Income 80-90%	0	0	0	0	0	0	0	0	0	0
Median Family Income 90-100%	0	0	0	0	0	0	0	0	0	0
Median Family Income 100-110%	0	0	0	0	0	0	0	0	0	0
Median Family Income 110-120%	0	0	0	0	0	0	0	0	0	0
Median Family Income >= 120%	0	0	0	0	0	0	0	0	0	0
Median Family Income Not Known	0	0	0	0	0	0	0	0	0	0
Tract Not Known	0	0	0	0	0	0	0	0	0	0
County Total	0	0	1	250	0	0	0	0	0	0
SAN LUIS OBISPO COUNTY (079), CA										
MSA 42020										
Outside Assessment Area										
Low Income	0	0	0	0	0	0	0	0	0	0
Moderate Income	0	0	0	0	0	0	0	0	0	0
Middle Income	0	0	1	150	0	0	1	150	0	0
Upper Income	0	0	0	0	0	0	0	0	0	0
Income Not Known	0	0	0	0	0	0	0	0	0	0
Tract Not Known	0	0	0	0	0	0	0	0	0	0
County Total	0	0	1	150	0	0	1	150	0	0

Loans by County

Respondent ID: 0000060143

Small Farm Loans - Originations

Agency: FRS - 2

Institution: COMERICA BANK

State: CALIFORNIA (06)

Area Income Characteristics	Loan Amount at Origination <=\$100,000		Loan Amount at Origination >\$100,000 But <=\$250,000		Loan Amount at Origination >\$250,000		Loans to Farms with Gross Annual Revenues <= \$1 Million		Memo Item: Loans by Affiliates	
	Num of Loans	Amount (000s)	Num of Loans	Amount (000s)	Num of Loans	Amount (000s)	Num of Loans	Amount (000s)	Num of Loans	Amount (000s)
SANTA CRUZ COUNTY (087), CA										
MSA 42100										
Inside AA 0025										
Low Income	0	0	0	0	2	895	0	0	0	0
Moderate Income	0	0	0	0	0	0	0	0	0	0
Middle Income	0	0	0	0	1	500	0	0	0	0
Upper Income	1	80	1	250	0	0	1	250	0	0
Income Not Known	0	0	0	0	0	0	0	0	0	0
Tract Not Known	0	0	0	0	0	0	0	0	0	0
County Total	1	80	1	250	3	1,395	1	250	0	0
TOTAL INSIDE AA IN STATE	1	80	1	250	4	1,895	2	750	0	0
TOTAL OUTSIDE AA IN STATE	0	0	2	400	1	368	2	518	0	0
STATE TOTAL	1	80	3	650	5	2,263	4	1,268	0	0

2023 Institution Disclosure Statement - Table 3
Assessment Area/Non-Assessment Area Activity
Small Business Loans
Institution: COMERICA BANK

Respondent ID: 0000060143
Agency: FRS - 2

ASSESSMENT AREA LOANS	Originations		Originations to Businesses with <= \$1 million revenue		Purchases	
	Num of Loans	Amount (000s)	Num of Loans	Amount (000s)	Num of Loans	Amount (000s)
MI - WASHTENAW COUNTY (161) - MSA 11460	134	30,852	42	7,034	0	0
TX - TRAVIS COUNTY (453) - MSA 12420	116	24,311	43	5,440	4	98
TX - WILLIAMSON COUNTY (491) - MSA 12420	33	8,347	16	2,962	1	47
TX - KERR COUNTY (265) - MSA NA	4	600	1	100	0	0
MI - CALHOUN COUNTY (025) - MSA 12980	54	14,701	19	2,618	0	0
TX - COLLIN COUNTY (085) - MSA 19124	123	35,984	38	6,618	1	5
TX - DALLAS COUNTY (113) - MSA 19124	467	115,172	139	20,878	4	40
TX - DENTON COUNTY (121) - MSA 19124	44	11,185	11	1,077	11	190
TX - ELLIS COUNTY (139) - MSA 19124	8	1,539	4	1,095	1	57
TX - ROCKWALL COUNTY (397) - MSA 19124	5	1,212	1	195	0	0
TX - TARRANT COUNTY (439) - MSA 23104	125	35,009	34	7,554	9	171
MI - GENESEE COUNTY (049) - MSA 22420	25	6,652	4	510	0	0
FL - BROWARD COUNTY (011) - MSA 22744	21	6,152	9	1,145	11	202
FL - PALM BEACH COUNTY (099) - MSA 48424	45	11,978	24	5,690	2	15
MI - KENT COUNTY (081) - MSA 24340	107	30,725	23	2,719	0	0
MI - OTTAWA COUNTY (139) - MSA 24340	35	12,200	5	570	0	0
CA - LOS ANGELES COUNTY (037) - MSA 31084	367	86,658	140	22,946	33	1,411
CA - ORANGE COUNTY (059) - MSA 11244	161	40,335	43	7,128	4	211
TX - BRAZORIA COUNTY (039) - MSA 26420	14	3,119	6	747	5	98
TX - FORT BEND COUNTY (157) - MSA 26420	75	14,179	28	4,481	13	341
TX - GALVESTON COUNTY (167) - MSA 26420	9	2,185	4	205	0	0
TX - HARRIS COUNTY (201) - MSA 26420	570	128,017	221	33,748	66	1,554
TX - MONTGOMERY COUNTY (339) - MSA 26420	36	9,340	16	2,690	4	76

2023 Institution Disclosure Statement - Table 3
Assessment Area/Non-Assessment Area Activity
Small Business Loans
Institution: COMERICA BANK

Respondent ID: 0000060143
Agency: FRS - 2

ASSESSMENT AREA LOANS	Originations		Originations to Businesses with <= \$1 million revenue		Purchases	
	Num of Loans	Amount (000s)	Num of Loans	Amount (000s)	Num of Loans	Amount (000s)
CA - RIVERSIDE COUNTY (065) - MSA 40140	22	5,062	5	822	15	1,275
CA - SAN BERNARDINO COUNTY (071) - MSA 40140	31	9,381	5	385	20	1,664
MI - JACKSON COUNTY (075) - MSA 27100	137	33,313	49	8,776	0	0
MI - KALAMAZOO COUNTY (077) - MSA 28020	65	16,247	19	2,799	1	8
MI - CLINTON COUNTY (037) - MSA 29620	7	768	4	475	0	0
MI - EATON COUNTY (045) - MSA 29620	8	1,828	1	250	0	0
MI - INGHAM COUNTY (065) - MSA 29620	52	12,700	15	2,571	0	0
MI - LENAWEE COUNTY (091) - MSA NA	8	1,484	2	280	0	0
MI - MIDLAND COUNTY (111) - MSA 33220	9	1,771	4	366	0	0
MI - MUSKEGON COUNTY (121) - MSA 34740	50	11,337	16	1,696	0	0
FL - COLLIER COUNTY (021) - MSA 34940	3	370	2	270	1	22
AZ - MARICOPA COUNTY (013) - MSA 38060	117	22,922	50	5,836	4	37
CA - MONTEREY COUNTY (053) - MSA 41500	12	1,210	4	370	0	0
TX - BEXAR COUNTY (029) - MSA 41700	73	20,619	21	2,874	48	1,226
TX - KENDALL COUNTY (259) - MSA 41700	2	350	1	100	1	23
CA - SAN DIEGO COUNTY (073) - MSA 41740	118	35,806	39	7,527	35	1,499
CA - ALAMEDA COUNTY (001) - MSA 36084	85	24,179	12	1,695	14	572
CA - CONTRA COSTA COUNTY (013) - MSA 36084	29	8,123	7	1,350	9	728
CA - SAN FRANCISCO COUNTY (075) - MSA 41884	48	11,536	11	2,913	3	81
CA - SAN MATEO COUNTY (081) - MSA 41884	51	9,746	14	1,708	1	25
CA - SANTA CLARA COUNTY (085) - MSA 41940	202	52,596	43	6,092	20	1,258
CA - SANTA CRUZ COUNTY (087) - MSA 42100	63	9,592	21	2,422	0	0
MI - LAPEER COUNTY (087) - MSA 47664	8	3,124	2	1,864	0	0

2023 Institution Disclosure Statement - Table 3
Assessment Area/Non-Assessment Area Activity
Small Business Loans
Institution: COMERICA BANK

Respondent ID: 0000060143
Agency: FRS - 2

ASSESSMENT AREA LOANS	Originations		Originations to Businesses with <= \$1 million revenue		Purchases	
	Num of Loans	Amount (000s)	Num of Loans	Amount (000s)	Num of Loans	Amount (000s)
MI - LIVINGSTON COUNTY (093) - MSA 47664	40	7,603	13	1,852	0	0
MI - MACOMB COUNTY (099) - MSA 47664	393	104,484	135	20,757	1	10
MI - OAKLAND COUNTY (125) - MSA 47664	804	194,900	302	47,822	1	10
MI - WAYNE COUNTY (163) - MSA 19804	652	150,955	242	36,094	2	42
CA - VENTURA COUNTY (111) - MSA 37100	15	3,177	7	645	2	152

2023 Institution Disclosure Statement - Table 4
Assessment Area/Non-Assessment Area Activity
Small Farm Loans
Institution: COMERICA BANK

Respondent ID: 0000060143
Agency: FRS - 2

ASSESSMENT AREA LOANS	Originations		Originations to Farms with ≤ \$1 million revenue		Purchases	
	Num of Loans	Amount (000s)	Num of Loans	Amount (000s)	Num of Loans	Amount (000s)
MI - WASHTENAW COUNTY (161) - MSA 11460	1	60	0	0	0	0
TX - KERR COUNTY (265) - MSA NA	1	45	1	45	0	0
MI - OTTAWA COUNTY (139) - MSA 24340	1	95	1	95	0	0
MI - JACKSON COUNTY (075) - MSA 27100	1	450	1	450	0	0
MI - LENAWEE COUNTY (091) - MSA NA	2	550	2	550	0	0
MI - MIDLAND COUNTY (111) - MSA 33220	1	50	1	50	0	0
MI - MUSKEGON COUNTY (121) - MSA 34740	1	100	0	0	0	0
CA - MONTEREY COUNTY (053) - MSA 41500	1	500	1	500	0	0
CA - SANTA CRUZ COUNTY (087) - MSA 42100	5	1,725	1	250	0	0
MI - OAKLAND COUNTY (125) - MSA 47664	1	65	0	0	0	0

2023 Institution Disclosure Statement - Table 5
Community Development/Consortium-Third Party Activity
Institution: COMERICA BANK

PAGE: 1 OF 1

Respondent ID: 000060143
Agency: FRS - 2

Memo Item: Loans by Affiliates

	Num of Loans	Amount (000s)	Num of Loans	Amount (000s)
Community Development Loans				
Originated	469	2,079,336	0	0
Purchased	0	0	0	0
Total	469	2,079,336	0	0
Consortium/Third Party Loans (optional)				

2023 Institution Disclosure Statement - Table 6

Assessment Area(s) by Tract

Respondent ID: 0000060143

*** denotes no loans made in specified tracts**

Agency: FRS - 2

Institution: COMERICA BANK

ASSESSMENT AREA - 0009

LOS ANGELES COUNTY (037), CA

MSA: 31084

Median Family Income 20-30%

2243.20* 2244.20* 2421.00* 2426.00*

Median Family Income 30-40%

1012.22 1200.20* 1201.03* 1902.01* 1917.10* 2051.20 2071.02* 2089.02 2089.04* 2091.03* 2091.05*
2092.02* 2094.03* 2095.10* 2098.10* 2100.10* 2121.02* 2214.01* 2240.20 2260.01 2289.00* 2311.00
2318.00* 2362.05* 2375.00* 2422.02* 2431.00* 3022.01* 5716.00* 9104.05*

Median Family Income 40-50%

1174.05* 1174.07* 1174.08* 1175.10* 1193.40* 1200.30* 1201.06* 1201.08* 1232.06* 1275.20* 1276.05*
1282.10* 1283.03* 1912.03* 1912.04* 1916.20* 1917.20* 1919.01 1957.10* 1991.20* 1997.00* 2035.00
2044.20* 2060.10* 2060.53* 2060.54* 2071.03* 2083.01 2084.01* 2087.20* 2089.03* 2091.04* 2093.00*
2094.01 2094.02* 2095.20* 2111.22* 2113.20* 2122.02* 2122.04* 2123.04* 2123.05* 2123.06* 2131.00*
2132.01* 2133.20* 2134.01* 2200.00* 2211.10* 2213.02* 2213.03* 2215.00* 2219.00* 2240.10* 2246.00*
2264.10* 2267.02* 2284.20* 2285.00* 2287.10* 2312.10* 2317.10* 2319.02* 2349.01* 2349.02* 2362.04*
2362.06* 2377.20* 2383.20* 2392.01* 2396.02* 2397.01* 2400.10* 2409.02* 2411.20* 2420.00* 2422.01*
2423.00* 2920.01 2941.20* 2948.20* 2962.10* 2962.20* 3107.01 4027.02* 4328.01* 4335.06 4338.04*
4620.02* 4823.04* 5316.04* 5326.06* 5329.00* 5330.02* 5331.03* 5331.05* 5334.02* 5342.02* 5402.01*
5406.00* 5414.01* 5542.04* 5703.05* 5706.03* 5730.02* 5733.00* 5753.00* 5758.01* 5758.03* 5763.02*
5764.02* 5764.03* 5769.03* 6002.02* 6003.03* 6003.04* 6012.11* 6015.01* 6017.00* 6025.10* 6028.01*
6037.06* 9008.06* 9105.01* 9203.41

Median Family Income 50-60%

1042.03* 1047.01* 1047.04* 1064.07* 1175.20* 1201.04* 1201.05* 1201.07* 1221.22* 1224.10* 1235.20*
1241.02* 1242.04* 1243.00* 1253.22* 1271.02* 1272.20* 1276.03* 1279.10* 1281.02* 1282.20* 1283.02*
1343.05* 1345.20 1347.10* 1395.05* 1838.20* 1864.01 1901.02* 1902.02* 1905.20* 1909.01* 1911.20*
1914.10* 1916.10* 1918.10* 1926.10* 1926.20* 1977.00* 1994.00* 1998.01* 1998.02* 2031.00* 2037.20*
2038.00 2042.00* 2048.10* 2049.10* 2051.10* 2062.01* 2080.02* 2083.02* 2085.02* 2088.01* 2091.06*
2098.20* 2112.02* 2118.02 2118.04* 2119.21* 2119.22* 2122.03* 2124.10* 2124.20* 2132.02* 2134.02*

2023 Institution Disclosure Statement - Table 6

Assessment Area(s) by Tract

Respondent ID: 0000060143

*** denotes no loans made in specified tracts**

Agency: FRS - 2

Institution: COMERICA BANK

2181.10*	2181.20*	2188.00*	2190.10*	2199.01*	2201.00*	2211.20*	2212.20*	2214.02*	2226.00*	2242.00*
2243.10*	2264.20*	2267.01*	2270.10*	2281.00	2282.10*	2283.10*	2283.20*	2284.10*	2286.00*	2287.20
2288.00*	2293.00*	2294.10*	2313.01*	2316.02*	2316.03*	2317.20*	2321.20*	2326.01	2327.01*	2328.00*
2361.01*	2362.03*	2371.01*	2371.02*	2376.00*	2377.10*	2383.10*	2392.02*	2393.10*	2393.30*	2395.02*
2396.01*	2397.02*	2404.01*	2405.00*	2408.00*	2427.00*	2755.00*	2761.02*	2932.05*	2941.10*	2944.21*
2947.01	2949.00*	2965.00*	2966.00*	2971.10*	3016.01	3022.02*	3024.01	3025.04*	3202.01	4023.04*
4025.01*	4025.04*	4028.01*	4087.24*	4088.00*	4333.05*	4809.02*	4817.12*	4817.14	4822.01*	4824.03*
5018.03*	5309.02*	5311.02*	5313.02*	5315.02*	5316.02*	5320.01*	5328.00*	5330.01*	5331.04*	5331.08*
5332.01*	5333.00*	5334.01*	5336.03*	5337.01*	5338.03*	5338.04*	5339.01*	5339.02*	5340.01*	5341.01*
5341.02*	5342.03*	5343.02*	5344.05*	5344.06*	5350.02*	5355.01*	5356.03*	5356.07*	5358.04*	5359.01*
5402.02*	5404.00*	5416.03*	5416.04*	5416.06*	5425.02*	5426.01*	5538.02*	5702.03*	5732.01*	5751.01*
5751.02	5751.03*	5752.02*	5754.01*	5762.00*	5763.01*	5765.01*	5769.01*	6002.01*	6009.02	6011.00*
6015.02*	6021.03*	6024.04*	6025.05*	9001.02*	9001.03*	9005.10*	9006.02*	9006.06*	9006.09*	9006.10*
9007.01*	9007.03*	9007.04*	9008.04*	9100.02*	9105.02*	9105.04*	9106.02*	9106.06*	9106.07*	9800.17*

Median Family Income 60-70%

1012.21*	1041.05	1041.08*	1044.04*	1046.10	1047.03*	1095.00*	1114.02*	1132.38*	1132.39*	1134.25*
1153.02*	1172.01*	1175.30*	1193.20*	1193.41*	1200.10*	1218.01*	1219.00*	1221.20*	1221.21*	1222.00*
1230.10*	1232.03*	1232.05*	1233.04*	1235.10*	1239.01*	1241.03*	1241.04*	1249.02*	1271.03*	1271.04*
1276.04*	1277.12*	1278.05*	1278.06*	1281.01*	1310.21*	1310.22*	1318.01*	1323.01*	1325.02*	1343.06*
1345.21*	1345.22*	1903.03*	1904.01*	1905.10*	1912.01*	1913.02*	1925.20*	1927.00*	1956.00*	1990.01*
1992.01*	2012.00*	2014.02*	2015.03*	2032.00*	2033.00*	2036.01*	2036.02*	2044.10*	2046.00*	2048.20*
2060.50	2086.10*	2086.20*	2088.02*	2111.24*	2112.01*	2113.10*	2117.03*	2119.10*	2123.03*	2125.01*
2125.02*	2126.20*	2182.10*	2187.02*	2190.20*	2193.00*	2198.00*	2212.10*	2213.04*	2216.01*	2216.02*
2217.10*	2218.20*	2220.02*	2221.00*	2222.00*	2244.10*	2270.20*	2282.20*	2294.20*	2312.20*	2321.10*
2324.01*	2324.02*	2327.02	2340.02*	2372.01*	2372.02*	2382.00*	2393.20*	2395.01*	2398.02*	2400.20*
2402.00*	2404.02*	2406.00*	2407.00*	2410.01*	2412.01*	2412.02*	2413.00*	2414.00*	2430.01*	2673.00*
2696.02*	2772.00	2774.00*	2912.10*	2932.03*	2932.06*	2933.07*	2944.10*	2945.20*	2946.20*	2948.10*
2948.30*	2969.01*	3015.02*	3020.02*	3021.04*	3023.02*	3025.03*	3025.05*	4023.03*	4024.05*	4025.03*
4026.01*	4028.03*	4028.04	4043.01*	4050.02*	4062.01*	4077.01*	4090.00*	4328.02*	4333.02*	4333.04

2023 Institution Disclosure Statement - Table 6

Assessment Area(s) by Tract

Respondent ID: 0000060143

*** denotes no loans made in specified tracts**

Agency: FRS - 2

Institution: COMERICA BANK

4333.06*	4334.03*	4335.05*	4336.02*	4339.01*	4340.01*	4809.03*	4814.03*	4817.11	4822.02*	4823.03*
4824.01*	5018.04*	5301.01*	5303.02*	5304.00*	5308.01*	5309.01*	5310.00*	5312.01*	5312.02*	5313.01*
5317.01*	5319.01*	5321.01*	5323.02*	5326.07*	5327.00*	5335.01*	5335.04*	5336.02*	5337.02*	5340.02
5342.01*	5343.01*	5344.03*	5344.04*	5345.01*	5348.02*	5348.03*	5348.04*	5350.01*	5351.01*	5351.02*
5352.00	5355.02*	5355.03*	5356.04*	5356.05*	5357.01*	5358.03*	5360.00*	5402.03*	5405.02*	5415.00*
5416.05	5418.01*	5418.02*	5421.03*	5421.05*	5421.06*	5432.03	5505.01*	5522.00*	5535.03*	5536.01*
5537.02*	5539.02*	5541.05*	5543.02*	5544.03*	5703.04*	5703.06*	5704.03*	5705.03*	5705.04*	5717.04*
5725.00*	5726.00*	5730.04*	5732.02*	5752.01*	5754.02*	5758.02*	5759.01*	5764.01*	5780.00*	6001.00*
6006.02*	6013.03*	6014.01*	6016.00*	6018.01*	6020.03*	6025.04*	6025.06*	6025.07	6030.08*	6039.02*
9001.04*	9005.05*	9005.09*	9008.08*	9010.10*	9013.00*	9104.04*	9106.05*	9111.00*	9200.38*	9203.43*
9800.35										

Median Family Income 70-80%

1012.20	1042.04*	1043.21*	1048.21*	1048.22*	1064.08*	1154.03*	1204.00*	1224.20*	1230.20*	1231.03*
1232.04*	1233.03	1234.10*	1234.20*	1236.02*	1241.05*	1242.03*	1272.10	1278.03*	1278.04*	1279.20*
1321.01*	1349.06*	1393.02*	1393.03*	1395.04*	1835.20*	1838.10*	1853.20*	1863.01*	1864.04*	1899.04*
1904.02*	1909.02*	1910.00*	1911.10*	1925.10*	1957.20*	1992.02*	1999.00*	2014.01*	2015.04*	2016.01*
2016.02*	2037.10*	2041.20*	2043.00*	2049.20*	2071.01*	2084.02*	2114.10*	2117.04*	2118.03*	2126.10*
2129.00*	2133.10*	2145.05*	2184.00*	2187.01*	2189.00*	2197.00*	2225.00*	2260.02	2291.00*	2313.02*
2314.00*	2322.00*	2325.00*	2326.02*	2345.02*	2348.00*	2352.02*	2374.01*	2378.00	2398.01*	2411.10*
2430.02*	2696.01*	2702.00*	2943.02*	2945.10*	2969.02*	2972.01*	3018.01	3019.02*	3020.03*	3021.03*
3025.06*	3105.01*	4024.06*	4029.03*	4029.04*	4030.00*	4037.22*	4041.00*	4045.01*	4047.03*	4049.03*
4051.01*	4051.02*	4052.01*	4072.02*	4076.01	4324.01*	4324.02*	4327.00*	4329.01*	4332.00*	4339.03*
4340.03*	4341.00*	4615.02*	4619.01	4622.01*	4623.01	4803.04*	4811.02*	4814.01*	4816.03*	4816.04*
4823.01*	5004.02*	5014.00*	5015.04*	5042.00	5302.03*	5303.01*	5305.00*	5311.01*	5315.03*	5315.04*
5316.03*	5318.00*	5320.02*	5322.00*	5323.03	5325.00*	5332.04*	5334.03*	5336.01*	5337.03	5338.05
5338.06*	5349.00*	5354.00*	5356.06*	5357.02*	5358.02*	5361.04*	5407.00*	5411.00	5422.00*	5424.01*
5428.00*	5429.00*	5511.01	5511.02	5512.01*	5526.02*	5529.00*	5536.02*	5537.01*	5538.01	5541.01*
5551.06*	5552.11*	5702.02	5703.03*	5704.04*	5706.01*	5717.01*	5717.03*	5723.01*	5731.01*	5734.01
5765.03*	5769.04*	6008.02*	6009.12*	6010.02*	6012.12*	6013.02	6019.00*	6020.02*	6021.04*	6021.05*

2023 Institution Disclosure Statement - Table 6

Assessment Area(s) by Tract

Respondent ID: 0000060143

*** denotes no loans made in specified tracts**

Agency: FRS - 2

Institution: COMERICA BANK

6024.03*	6025.11*	6025.13*	6029.00	6030.05*	6038.01*	6041.01*	9003.01*	9005.04*	9006.07*	9006.08*
9007.05*	9008.07*	9106.01*	9106.08*	9107.07*	9107.14*	9107.15*	9200.47*	9200.50*	9203.42*	9800.16
Median Family Income 80-90%										
1021.03*	1043.22*	1044.01*	1044.03*	1045.00*	1061.14*	1064.05*	1065.20*	1066.04	1066.48*	1096.03
1113.04*	1152.04*	1154.01*	1154.04*	1193.10*	1193.42*	1198.02*	1210.20*	1211.01*	1211.02	1212.22*
1242.01*	1253.21*	1254.04*	1276.06*	1277.11	1286.01*	1310.23*	1317.02*	1325.01*	1331.01*	1331.02*
1340.01*	1340.02*	1341.01*	1341.04*	1833.00*	1834.01*	1837.01*	1852.03*	1864.03*	1871.02*	1881.00*
1892.01*	1898.02*	1907.01*	1908.02*	1913.01*	1915.00*	1924.20*	1958.02*	1959.01*	1959.03*	1972.00*
1974.20*	1976.00*	1991.10*	2015.01*	2017.00*	2039.00*	2041.10*	2047.00*	2085.01	2087.10*	2111.21*
2114.20*	2121.01*	2127.01*	2172.00*	2185.00*	2186.00*	2199.02*	2292.00*	2316.01*	2347.00*	2361.02*
2379.00*	2381.00*	2409.01*	2410.02*	2675.03*	2676.00	2699.03*	2751.02*	2911.10*	2912.20*	2946.10*
2976.01*	3012.03*	3017.02*	3018.02*	3023.01*	3107.04*	3118.01*	3203.00	4017.07*	4020.02	4023.01*
4042.01*	4042.03*	4045.04*	4047.02*	4048.04*	4048.05*	4048.06*	4071.01*	4073.02*	4075.01*	4081.39*
4081.40*	4082.13*	4086.28*	4087.05*	4301.01*	4309.01*	4310.02*	4311.00	4323.00*	4326.01*	4326.02*
4331.03*	4336.01*	4340.04*	4620.01*	4803.03	4808.04*	4809.01	4810.02	4811.03*	4812.03*	4813.00*
4816.06*	4825.02*	4825.21*	4825.22*	5005.00*	5007.00*	5015.03	5020.03*	5020.05*	5023.03*	5024.01*
5025.00*	5026.02*	5031.04*	5031.05*	5041.01*	5300.06*	5301.02*	5306.03*	5307.00*	5308.02*	5317.02*
5323.04	5326.05*	5347.00*	5353.00*	5361.02	5362.02*	5400.00*	5401.02*	5405.01*	5409.01*	5410.03
5414.02*	5417.00	5424.02*	5425.01*	5426.02*	5427.00*	5431.00*	5432.01*	5439.05	5440.01	5509.01*
5513.00*	5514.01*	5521.00*	5524.00*	5535.02*	5535.04*	5540.02*	5542.03*	5544.04*	5544.05*	5549.00
5552.12*	5702.04*	5704.02*	5705.02*	5706.02*	5715.02	5727.00*	5765.02*	5777.00*	6003.02*	6009.11*
6018.02*	6031.01*	6033.01*	6037.05*	6039.01*	6040.01*	6042.00*	6099.00*	6506.04*	7018.02*	9005.01*
9005.06*	9005.08*	9006.11*	9012.09*	9107.06*	9107.13*	9107.18*	9107.19*	9107.20*	9107.21*	9110.01*
Median Family Income 90-100%										
1031.02*	1041.24*	1042.01	1046.20*	1048.24*	1070.20*	1133.23*	1134.26*	1152.03*	1199.00*	1203.00*
1216.00*	1233.01	1253.10*	1274.00	1313.00*	1323.02*	1327.00*	1341.03*	1395.06*	1433.01*	1832.20*
1834.02*	1836.20	1852.02	1853.10*	1872.00*	1899.05*	1899.06*	1899.07*	1903.02*	1914.20*	1918.20*
1958.03*	1975.00*	2011.20*	2013.01*	2128.00*	2164.02*	2182.20*	2220.01*	2323.00*	2343.02*	2352.01*
2374.02*	2380.00*	2722.01*	2722.02*	2766.05*	2766.06*	2911.20*	2911.30*	2942.00*	2971.20*	2972.02*

2023 Institution Disclosure Statement - Table 6

Assessment Area(s) by Tract

Respondent ID: 0000060143

*** denotes no loans made in specified tracts**

Agency: FRS - 2

Institution: COMERICA BANK

Median Family Income 110-120%

1021.05*	1064.03*	1091.00*	1096.04*	1112.05*	1133.03*	1134.23*	1173.03*	1190.03*	1190.04*	1192.01*
1192.02*	1210.10*	1212.10*	1212.21*	1238.00*	1251.01*	1252.00*	1284.00	1349.01*	1349.04*	1392.00*
1814.00*	1831.03	1851.01*	1871.01*	1895.02*	1898.01	1899.03*	1920.01*	2115.00*	2117.01*	2195.00*
2343.01*	2345.01*	2384.00*	2652.03*	2701.01*	2718.04*	2719.02*	2932.04*	2933.01*	2933.02*	2975.02*
3102.02	4006.03*	4012.03*	4013.11	4015.00*	4026.02*	4033.18*	4033.23*	4033.28*	4036.01*	4039.01*
4040.00*	4046.00	4054.00*	4058.00*	4067.02*	4074.00*	4075.02*	4078.02*	4080.04*	4081.33*	4085.04*
4086.26*	4307.24*	4308.01*	4308.03*	4309.02*	4315.02*	4320.02*	4616.00*	4621.00*	4800.12*	4801.01
4803.02*	4806.01*	4821.02*	4827.01*	4828.01*	5004.03	5004.04*	5028.01*	5032.02*	5037.02*	5038.01*
5412.00*	5436.01*	5436.03*	5436.06*	5437.05*	5438.04*	5439.03*	5506.02*	5510.01*	5515.02*	5518.01*
5520.01*	5530.00*	5542.01	5545.21	5548.02*	5550.02*	5551.07*	5553.00*	5712.02*	5722.02*	5749.02*
5766.01*	5766.02*	5779.00	6005.01*	6006.01*	6007.03*	6022.02*	6024.02*	6027.00*	6032.00*	6034.00*
6035.00*	6041.02	6506.03*	6506.06*	6511.02*	6700.01*	7004.00	7028.02*	9010.11*	9011.02*	9012.14*
9102.17*	9103.02*	9107.17*	9200.29*	9200.31*	9200.48*	9201.06	9203.40*			

Median Family Income >= 120%

1011.22*	1013.00*	1014.00	1021.04	1031.01*	1032.01*	1032.02*	1033.00*	1034.01*	1034.02	1041.03*
1060.10*	1061.11*	1061.12	1061.13*	1064.06	1065.10*	1066.03	1066.41*	1066.42*	1066.43*	1066.45*
1066.46	1066.49*	1081.01*	1081.02*	1081.03*	1081.04*	1082.02	1082.03*	1082.04*	1092.00*	1093.00*
1094.00*	1096.01*	1097.00*	1098.00*	1111.00*	1112.01*	1112.02*	1112.04*	1112.06*	1113.03*	1114.01*
1131.01*	1131.02*	1132.11*	1132.12*	1132.13*	1132.31*	1132.32*	1132.35*	1132.37	1133.01*	1133.22
1134.24	1134.28*	1151.01*	1151.04*	1153.01*	1171.01*	1172.02*	1173.01*	1173.02*	1174.04*	1197.00*
1198.01*	1240.00*	1244.00*	1245.00*	1247.00*	1251.02*	1254.02	1254.03*	1255.01*	1255.02*	1256.00*
1285.00*	1286.02*	1287.03*	1287.04*	1288.02*	1289.10*	1310.24*	1311.00*	1312.00*	1319.00	1320.01*
1343.02*	1343.03*	1343.04*	1344.21*	1344.22*	1344.23*	1344.24*	1348.01*	1349.05*	1349.07	1351.02*
1351.11*	1351.13*	1352.01*	1352.02*	1352.04*	1352.05*	1370.00*	1371.04*	1372.02*	1372.03*	1373.01*
1373.02*	1374.01*	1374.02*	1375.01	1375.02	1375.04*	1380.00*	1390.01*	1393.01*	1394.02*	1395.02*
1396.00*	1397.01	1397.03*	1397.04*	1397.05	1398.01*	1398.02*	1411.02*	1412.01*	1412.02*	1413.04*
1413.05*	1413.06*	1414.00	1415.00*	1416.00*	1417.00*	1431.01	1431.02*	1432.00	1433.02*	1434.01*
1434.02	1435.00*	1436.02*	1436.03*	1436.05*	1436.06*	1437.00*	1438.01*	1438.02*	1439.01*	1439.02

2023 Institution Disclosure Statement - Table 6

Assessment Area(s) by Tract

Respondent ID: 0000060143

*** denotes no loans made in specified tracts**

Agency: FRS - 2

Institution: COMERICA BANK

1810.00*	1813.00*	1815.00*	1816.00*	1831.04*	1832.21*	1832.22*	1837.02*	1851.02*	1852.04*	1861.00*
1862.01*	1862.02*	1862.03*	1863.02*	1873.00*	1882.01*	1882.02*	1883.00*	1891.01*	1891.02	1892.02*
1893.00*	1894.00*	1895.01*	1896.00*	1897.03*	1897.04*	1901.01*	1920.02*	1923.00	1924.10*	1941.01*
1941.02*	1942.00	1943.00*	1944.01*	1944.02*	1945.00*	1951.00*	1952.01*	1952.02*	1954.00*	1955.00*
1959.02*	1973.00*	1974.10*	1993.00*	2013.02*	2060.51	2060.52*	2073.04*	2073.05	2074.00*	2075.01*
2077.11*	2079.01*	2079.02*	2092.01*	2110.00*	2127.02	2140.00	2141.00*	2144.00*	2145.01	2145.03*
2145.04*	2146.00*	2147.00*	2148.00*	2149.02	2149.03*	2149.04*	2151.02*	2161.00*	2162.01*	2162.02*
2163.01	2163.02	2167.00*	2168.00*	2169.01*	2169.02*	2170.01*	2170.02*	2171.02*	2247.01*	2340.01*
2342.00	2351.00*	2360.01*	2364.00*	2611.02*	2611.03*	2611.04*	2612.00	2621.00*	2622.00*	2623.01
2623.02*	2623.03*	2624.00*	2625.01	2626.01*	2626.04*	2627.04*	2627.06*	2628.02*	2640.00*	2641.02*
2641.03	2643.03*	2643.04*	2643.05*	2643.06*	2651.00*	2652.01*	2653.07*	2654.10	2654.20	2655.22
2655.23*	2655.24*	2656.01*	2656.02*	2657.01*	2657.02*	2671.01*	2671.02*	2672.01	2672.02*	2674.04*
2674.05	2674.06*	2675.04*	2677.00*	2678.00	2679.01	2679.02*	2690.00*	2691.00*	2693.00*	2695.00*
2697.00*	2698.00*	2699.05*	2699.06*	2699.07*	2699.08*	2703.00*	2711.00*	2712.00*	2713.00*	2714.00
2715.00*	2716.00*	2717.03*	2717.04*	2719.01*	2721.00*	2723.01*	2731.00*	2732.00*	2734.03*	2735.02*
2736.00	2737.00*	2738.00*	2739.02	2741.00	2742.02*	2751.01*	2752.00*	2753.11*	2753.12*	2754.00*
2756.03*	2756.04*	2756.05	2760.00	2761.01*	2764.00*	2765.00*	2766.01*	2766.07*	2766.08*	2770.00*
2771.00*	2780.01	2781.02*	2913.00*	2920.02*	2933.06*	2951.03*	2963.00*	2964.01*	2964.02*	2970.01*
2970.02*	2973.00*	2974.00*	2975.01*	2976.02*	3001.00*	3002.00*	3003.01*	3004.00*	3005.01*	3005.03*
3006.01*	3006.02*	3007.01*	3007.02	3008.00*	3009.01	3009.02*	3010.00*	3011.00*	3012.04	3012.05*
3013.00*	3014.00*	3015.01*	3021.02*	3101.00*	3102.01*	3103.00*	3104.00	3106.02	3108.00*	3109.00
3110.00	3111.00	3113.00*	3114.00	3115.00*	3116.02	3117.00	4002.05*	4002.06*	4002.07*	4002.08*
4002.09*	4003.04	4004.02*	4004.03*	4004.04*	4005.01*	4006.05*	4008.01*	4010.01*	4010.02*	4012.01*
4012.02*	4013.03*	4013.04*	4013.12*	4016.01*	4016.02*	4017.05*	4018.01*	4018.02*	4019.01*	4019.02*
4020.01*	4033.05*	4033.16*	4033.17*	4033.19*	4033.20	4033.21*	4033.24*	4033.25*	4033.27*	4034.01
4034.02*	4034.03*	4034.04*	4034.07*	4034.08*	4034.09*	4035.00*	4037.02*	4037.03*	4039.02*	4056.00*
4057.01*	4061.01*	4063.00*	4064.13*	4065.00*	4066.01*	4067.01*	4068.01*	4078.01*	4079.01*	4080.03
4080.05*	4081.34*	4081.36*	4083.02*	4083.03*	4084.02	4085.03*	4085.05*	4086.24*	4086.25*	4086.27*
4086.29*	4087.03*	4087.07*	4087.22*	4089.00*	4300.03*	4300.04*	4300.05*	4302.00*	4303.01*	4303.02*

2023 Institution Disclosure Statement - Table 6

Assessment Area(s) by Tract

Respondent ID: 0000060143

*** denotes no loans made in specified tracts**

Agency: FRS - 2

Institution: COMERICA BANK

4304.00* 4305.01* 4305.02* 4306.00* 4307.01* 4307.21* 4308.02* 4310.03* 4312.00* 4313.00* 4314.00*
4316.00* 4317.01* 4318.00* 4320.01* 4321.01* 4321.02 4600.01* 4600.02* 4601.01 4602.00* 4603.01*
4604.01* 4605.01* 4605.02* 4606.01* 4607.00* 4608.00* 4610.00* 4611.00* 4612.00* 4613.00* 4614.00*
4617.00* 4624.00* 4625.00* 4626.00* 4627.00* 4629.00* 4630.00* 4631.03 4632.00* 4633.00* 4634.00*
4635.00* 4636.01 4636.02 4637.00* 4638.00* 4639.00* 4640.00* 4641.01* 4641.02* 4642.00* 4800.02*
4800.11* 4801.02* 4802.01* 4802.02* 4804.00* 4805.00* 4806.02* 4807.02* 4807.03* 4807.04* 4808.03*
4818.00* 4819.01* 4820.01* 4827.02* 5001.00* 5002.02* 5002.03* 5002.04* 5003.00* 5010.02* 5012.00*
5015.01* 5017.00* 5026.03* 5026.04* 5029.01* 5032.01* 5033.01* 5034.01* 5034.02* 5035.02* 5036.01
5036.02* 5037.04* 5037.05* 5038.02* 5039.01* 5039.02 5040.01* 5040.02* 5300.05* 5433.04* 5433.21*
5433.22* 5434.00* 5435.02* 5436.05* 5436.07* 5437.01* 5437.03* 5437.04* 5501.01* 5505.02* 5507.00*
5510.02* 5532.01* 5532.02 5545.11 5545.12 5545.13* 5545.14* 5545.15* 5545.16* 5545.17* 5545.18*
5545.19* 5545.22* 5552.02* 5700.01* 5700.02* 5700.03* 5707.01* 5707.03* 5708.00* 5709.01* 5709.02*
5710.00* 5711.01* 5711.02* 5712.01* 5713.00* 5714.00* 5718.00* 5719.00* 5720.01 5734.02* 5734.03*
5736.01* 5737.00* 5738.00* 5739.02* 5740.00* 5741.00* 5742.01* 5742.02* 5743.00* 5744.00* 5745.00*
5746.02* 5748.00* 5749.01* 5760.01 5767.00* 5771.00 5772.00* 5773.00* 5774.00* 5775.01* 5775.04*
5776.02* 5776.04* 5776.05* 5776.06* 5778.00* 5990.00* 6007.02 6008.01* 6010.01* 6022.01* 6023.01*
6023.02* 6037.02* 6037.03* 6200.01* 6200.02 6201.01* 6201.02* 6202.01* 6203.01* 6203.03 6203.05*
6204.00 6205.01 6205.21* 6205.22* 6206.01* 6206.02 6207.01 6207.03 6207.04* 6208.01* 6208.02*
6209.01 6209.04* 6210.01* 6210.05* 6211.02* 6211.04 6212.01* 6212.04* 6213.01* 6213.24* 6213.26
6214.00 6500.01* 6500.04* 6501.01* 6501.02* 6502.00 6503.00* 6504.01 6505.01* 6505.02* 6506.05*
6506.07* 6507.01* 6507.02* 6508.01 6508.02 6509.01 6509.03* 6509.04* 6510.01* 6510.02* 6511.01*
6512.01* 6512.21* 6512.22* 6513.02* 6513.04 6514.01* 6514.02* 6700.02* 6700.03 6701.01* 6702.01*
6702.02* 6703.24* 6703.26* 6703.28* 6704.05* 6704.06* 6704.07* 6704.13* 6704.16* 6704.17* 6704.18*
6705.00* 6706.03* 6706.04* 6707.01* 6707.02* 7001.01 7003.00 7005.01 7005.02* 7006.00* 7007.00*
7008.01 7008.02* 7009.01* 7009.02* 7010.00* 7012.01* 7012.02* 7013.02* 7013.04* 7014.02* 7015.01*
7015.02 7016.01* 7016.02 7019.02 7020.02* 7021.02* 7022.01* 7022.02 7023.00 7024.00 7025.01*
7025.02* 7026.00* 7027.00* 7028.01* 7028.03 7029.00* 7030.02* 7030.03 7031.00* 7032.00* 8001.01*
8001.03* 8001.04* 8002.02* 8002.04* 8002.05* 8002.06* 8003.24* 8003.25 8003.28* 8003.33 8003.34*
8003.35* 8003.36* 8003.37 8003.38 8004.06* 8004.10* 8004.11* 8004.12* 8005.04* 8005.06* 9010.12*

2023 Institution Disclosure Statement - Table 6

Assessment Area(s) by Tract

Respondent ID: 0000060143

*** denotes no loans made in specified tracts**

Agency: FRS - 2

Institution: COMERICA BANK

9010.13* 9010.14* 9012.15* 9012.16* 9012.17* 9012.18 9102.10* 9102.11* 9102.12* 9102.13* 9102.14*
 9102.16* 9103.01* 9108.04* 9108.07* 9108.08* 9108.09* 9108.10* 9108.14* 9108.15* 9200.13* 9200.15*
 9200.16* 9200.17* 9200.18* 9200.20* 9200.28* 9200.30* 9200.34* 9200.39* 9200.40* 9200.42* 9200.43*
 9200.44* 9200.45* 9200.49* 9201.02* 9201.04* 9201.09* 9201.10* 9201.11* 9201.12* 9201.14* 9201.15
 9201.16* 9201.18* 9201.19* 9201.20* 9201.21 9203.03* 9203.12* 9203.13* 9203.14* 9203.26* 9203.28*
 9203.29* 9203.30* 9203.31* 9203.32* 9203.34* 9203.38* 9203.39* 9304.00* 9800.19* 9800.24*

Median Family Income Not Known

1134.27* 1151.03* 1351.16 1897.02* 1907.02* 1908.01* 1919.02 1958.04* 2062.02* 2063.01* 2063.02*
 2063.03* 2073.03 2073.06* 2073.07* 2073.08* 2075.02* 2077.12 2080.01* 2151.01* 2164.01* 2171.01*
 2218.10* 2227.00* 2247.02* 2319.01* 2403.01* 2403.02* 2652.04 2653.01* 2653.03* 2653.04* 2653.06*
 2733.00* 2734.04* 2753.13* 3107.05* 4024.04 5781.00* 5991.00* 7001.02 7002.00* 7017.02* 9010.03*
 9202.00* 9800.01* 9800.02* 9800.03* 9800.04* 9800.05* 9800.06* 9800.07 9800.08 9800.09* 9800.10*
 9800.11 9800.12* 9800.13 9800.14* 9800.15* 9800.18* 9800.20* 9800.21* 9800.22* 9800.23* 9800.26*
 9800.28 9800.30* 9800.31* 9800.33 9800.34 9800.37* 9800.38* 9800.39 9901.00* 9902.00* 9903.00*

ORANGE COUNTY (059), CA

MSA: 11244

Median Family Income 30-40%

0117.20 0745.01* 0750.02* 0750.03* 0998.02*

Median Family Income 40-50%

0116.01* 0636.05 0744.03 0744.05* 0744.07* 0748.05* 0749.02* 0750.04* 0869.01* 0871.06* 0873.01*
 0874.05* 0875.04* 0996.01*

Median Family Income 50-60%

0014.04 0018.01* 0018.02* 0115.04* 0116.02 0423.40* 0525.34* 0626.11* 0626.22 0637.01* 0637.02*
 0638.08* 0744.08* 0745.02* 0746.02* 0748.01* 0748.02* 0748.06* 0749.01* 0752.01* 0755.14* 0865.02*
 0866.01* 0866.02* 0867.02* 0871.01* 0874.03* 0874.04* 0875.03 0875.05* 0876.01* 0878.03* 0878.06*
 0881.07* 0882.01* 0884.02* 0888.01 0888.02* 0889.04 0889.05* 0891.04* 0891.05* 0891.06* 0992.49*
 0995.09* 0995.10* 0997.01* 0998.03* 0999.04* 1105.00 1106.03* 1106.06*

Median Family Income 60-70%

0012.01* 0013.04* 0114.03* 0117.11* 0626.25* 0626.27* 0626.46* 0626.48* 0636.04 0638.07* 0740.06*

2023 Institution Disclosure Statement - Table 6

Assessment Area(s) by Tract

Respondent ID: 0000060143

* denotes no loans made in specified tracts

Agency: FRS - 2

Institution: COMERICA BANK

0741.06	0744.06*	0747.01*	0751.00*	0755.17	0759.02*	0760.01	0761.02	0761.03*	0762.04	0864.05*
0864.06*	0865.01*	0868.03*	0869.03*	0870.01*	0871.02	0871.05*	0873.02*	0878.05*	0883.01*	0885.02*
0887.01*	0889.01*	0889.03*	0890.01*	0890.03*	0890.04*	0992.02*	0992.12*	0992.22*	0992.23*	0992.47*
0992.48*	0994.02	0994.10*	0994.11	0995.02*	0997.02*	0998.01*	0999.03*	1102.01*	1102.02*	1106.07*

Median Family Income 70-80%

0011.03*	0012.02*	0013.03*	0014.01*	0015.04*	0110.00*	0115.02*	0117.12*	0117.14	0320.14*	0423.13*
0525.05*	0525.35*	0626.26*	0626.47	0626.49*	0740.05*	0741.08*	0741.09*	0742.00*	0743.00*	0748.03*
0753.01*	0753.02*	0754.03	0754.05*	0755.13*	0758.11*	0758.12*	0863.01*	0863.04*	0863.06*	0864.04*
0864.07*	0870.02*	0871.03*	0876.02*	0877.03*	0878.01*	0878.02*	0879.01	0880.01*	0880.02*	0881.01
0881.04*	0881.06*	0884.03*	0885.01*	0886.01*	0886.02*	0889.02*	0992.04*	0992.24*	0995.08*	1101.10*

Median Family Income 80-90%

0011.02*	0013.01*	0014.02*	0019.02*	0117.08*	0117.21*	0218.26	0320.22*	0421.07*	0421.08*	0421.09*
0421.15*	0423.31*	0525.18	0525.19*	0639.04*	0639.06	0639.08	0740.03	0740.04*	0741.02*	0741.10*
0747.02*	0752.02*	0755.05	0755.07*	0755.12*	0755.16	0758.06*	0761.05*	0863.03	0867.01*	0868.01*
0868.02*	0869.02*	0872.00*	0877.04*	0879.02*	0881.05*	0882.03*	0887.02*	0891.02	0992.03*	0992.27*
0992.29	0992.41*	0992.51*	0993.05*	0999.02*	1100.14*	1101.04*				

Median Family Income 90-100%

0011.01*	0015.03*	0015.06	0017.05	0019.01*	0019.03*	0111.01*	0113.00*	0115.03*	0117.07*	0218.21
0219.13*	0320.13	0320.28	0320.51*	0423.12	0423.20*	0423.34*	0524.25	0524.33*	0524.35	0525.21*
0626.05	0626.28*	0626.52*	0631.01	0632.01*	0639.05*	0639.09	0741.03*	0741.07*	0741.11*	0746.01*
0754.01*	0754.04*	0758.05*	0758.15*	0758.16*	0761.04*	0762.02	0762.05*	0762.06	0864.02*	0877.01*
0882.02*	0883.02*	0884.01*	0891.07*	0992.14*	0992.34*	0992.40*	0992.42*	0993.06*	0994.06*	0994.12*
0997.03	0999.05*	1101.11*	1101.15	1103.03*	1104.02	1106.04*				

Median Family Income 100-110%

0015.07*	0017.08*	0117.22	0218.07*	0218.17*	0219.03	0320.11*	0320.47*	0320.54	0422.01*	0423.27*
0423.30*	0423.41*	0524.24*	0626.30*	0626.36*	0626.37*	0626.40*	0631.02*	0633.01*	0636.03*	0638.03*
0638.06*	0755.04	0759.01	0762.08*	0863.05*	0992.25*	0992.30*	0992.35*	0992.43*	0992.50*	0994.05*
0994.16*	0994.17*	0994.18	0996.02*	0996.04*	1100.05*	1101.06*	1101.08	1101.13	1101.14	1101.17*
1102.03*	1103.01*	1103.02*	1104.01*							

Median Family Income 110-120%

2023 Institution Disclosure Statement - Table 6

Assessment Area(s) by Tract

Respondent ID: 0000060143

*** denotes no loans made in specified tracts**

Agency: FRS - 2

Institution: COMERICA BANK

0015.01 0111.02* 0112.00* 0114.01* 0114.02* 0117.15* 0117.17* 0218.10* 0218.16* 0218.25* 0219.14*
0320.27 0320.29* 0320.30* 0320.33* 0320.55* 0421.14* 0423.07* 0423.11* 0423.15* 0423.29* 0423.39*
0524.10* 0524.11* 0524.16* 0524.29* 0524.39 0525.02 0525.14* 0525.20* 0525.23* 0525.24* 0525.26*
0525.30* 0525.32* 0626.38* 0626.41* 0635.00 0636.01* 0638.02 0639.02* 0639.03* 0639.10* 0755.06*
0755.18* 0874.01* 0992.16* 0992.20* 0992.26* 0992.32* 0993.07* 1101.09* 1103.04* 1106.05*

Median Family Income >= 120%

0014.03* 0015.05* 0016.02* 0016.03* 0016.04* 0017.04* 0017.06* 0017.09* 0017.10* 0117.09 0117.10*
0117.16* 0117.18* 0218.02 0218.09* 0218.12* 0218.14 0218.20* 0218.22* 0218.23* 0218.24* 0218.27*
0218.28* 0218.29* 0218.30* 0218.31* 0218.32 0219.05* 0219.12* 0219.15* 0219.16* 0219.17* 0219.18*
0219.19* 0219.20* 0219.21* 0219.22* 0219.23* 0219.24* 0320.02 0320.03* 0320.12* 0320.15* 0320.20*
0320.31* 0320.32* 0320.34* 0320.35* 0320.36* 0320.37* 0320.38* 0320.39* 0320.40* 0320.41* 0320.42*
0320.43* 0320.44* 0320.45* 0320.46* 0320.48* 0320.49* 0320.50* 0320.53 0320.57* 0320.58* 0320.59*
0320.61 0320.62* 0320.63 0320.64* 0320.65* 0320.66* 0421.06* 0421.11* 0421.12* 0421.13* 0421.16*
0422.03* 0422.05* 0422.06* 0423.05* 0423.17* 0423.19* 0423.23* 0423.24 0423.25* 0423.26* 0423.28*
0423.32* 0423.33* 0423.35* 0423.36* 0423.37* 0423.38* 0524.08 0524.15* 0524.17* 0524.19* 0524.21*
0524.22 0524.23 0524.27 0524.28* 0524.30 0524.31* 0524.32* 0524.34* 0524.36* 0524.37* 0524.38*
0525.06* 0525.11* 0525.13* 0525.22* 0525.27* 0525.28* 0525.29* 0525.31* 0525.33* 0626.10 0626.14
0626.19* 0626.20 0626.29* 0626.31 0626.32* 0626.33* 0626.34* 0626.35* 0626.39* 0626.42* 0626.43*
0626.45* 0626.50* 0626.51* 0626.53 0626.54* 0626.55* 0626.56* 0626.57* 0626.58* 0627.01* 0627.02
0628.00* 0629.00* 0630.04* 0630.05* 0630.06* 0630.07* 0630.08 0630.09* 0630.10* 0631.03* 0632.02*
0633.02 0634.00 0638.05* 0753.03* 0756.03* 0756.04* 0756.05* 0756.06* 0756.07* 0757.01* 0757.02*
0757.03* 0758.07* 0758.08* 0758.09 0758.10* 0758.13 0758.14* 0760.02 0762.01* 0992.15* 0992.17*
0992.31* 0992.33* 0992.37* 0992.38* 0992.39* 0992.44* 0992.45* 0992.46* 0993.08* 0993.09 0993.11*
0994.04* 0994.07* 0994.08* 0994.15* 0994.19* 0995.04* 0995.06* 0995.11* 0995.12* 0995.13* 0995.14*
0996.03 0996.05* 0999.06* 1100.01* 1100.03* 1100.04* 1100.06* 1100.07* 1100.08* 1100.10* 1100.11*
1100.12* 1100.15* 1101.02* 1101.16* 1101.18*

Median Family Income Not Known

0218.13 0993.10* 9800.00* 9901.00*

ASSESSMENT AREA - 0011

2023 Institution Disclosure Statement - Table 6

Assessment Area(s) by Tract

Respondent ID: 0000060143

*** denotes no loans made in specified tracts**

Agency: FRS - 2

Institution: COMERICA BANK

RIVERSIDE COUNTY (065), CA

MSA: 40140

Median Family Income 20-30%

0495.02*

Median Family Income 30-40%

0435.21* 0456.12* 0456.18* 0456.19* 0457.04* 0461.02*

Median Family Income 40-50%

0305.03 0402.03* 0411.01* 0416.01* 0424.05* 0433.08* 0434.05* 0435.05* 0445.15* 0449.07* 0449.34*
0457.08*

Median Family Income 50-60%

0402.04* 0403.04* 0422.09* 0425.05 0425.16* 0425.19* 0427.11* 0433.09* 0433.13* 0434.01* 0434.03*
0434.04* 0435.03* 0435.19* 0435.23* 0436.01* 0436.02* 0440.00* 0441.02* 0442.00* 0445.07* 0445.10*
0445.21* 0445.23* 0446.05* 0447.02* 0449.33* 0452.07* 0453.03* 0455.02* 0456.10* 0456.11* 0457.03
0457.06* 0457.09* 0462.00* 0465.02* 0467.00* 0469.00* 0470.00* 0472.01*

Median Family Income 60-70%

0305.02* 0316.01* 0406.05* 0417.03* 0422.10* 0425.10* 0425.11* 0425.14* 0425.15* 0425.21* 0427.50*
0428.02* 0429.08* 0430.06 0433.10* 0433.14* 0435.13* 0441.01* 0441.03* 0443.00* 0445.09* 0445.24*
0447.01* 0449.26* 0451.18* 0451.26* 0452.09* 0455.01* 0457.07* 0472.02*

Median Family Income 70-80%

0303.00 0304.00* 0305.01 0313.00* 0314.01* 0316.02* 0403.05* 0408.14* 0409.03* 0414.07* 0414.08*
0414.10* 0414.11 0415.00 0416.02* 0417.04* 0419.05* 0420.10 0424.04* 0425.08* 0425.09* 0425.12*
0425.18* 0425.20* 0425.23* 0426.28* 0426.31* 0427.19 0427.20* 0427.40* 0429.02* 0429.03* 0429.06*
0430.01* 0430.03* 0432.20* 0433.06* 0433.07* 0433.16* 0435.18* 0435.22* 0437.03* 0445.16* 0449.16*
0449.19* 0451.20* 0451.27* 0452.17* 0453.02* 0464.02* 0489.02* 0513.01* 0514.02* 9401.00* 9404.00*
9410.01* 9411.00*

Median Family Income 80-90%

0301.01* 0309.00* 0310.02* 0314.02* 0402.02* 0405.03* 0406.06* 0410.01* 0410.04* 0411.02* 0412.02*
0413.02* 0414.05* 0423.00* 0424.07* 0425.13* 0425.17* 0426.32* 0427.09* 0427.17* 0427.23* 0427.30*
0427.41* 0427.45* 0427.47* 0428.01* 0429.05* 0429.07* 0430.05* 0433.11* 0433.12* 0433.19* 0435.06*

2023 Institution Disclosure Statement - Table 6

Assessment Area(s) by Tract

Respondent ID: 0000060143

*** denotes no loans made in specified tracts**

Agency: FRS - 2

Institution: COMERICA BANK

0435.09* 0437.01* 0437.02* 0438.12* 0438.13* 0445.05* 0445.18* 0445.20* 0449.11* 0449.24* 0449.30*
0450.00* 0451.17* 0452.12* 0464.03* 0489.01* 0491.01* 0513.02* 9414.00* 9415.00*

Median Family Income 90-100%

0307.00* 0311.00* 0315.04* 0317.01* 0317.02* 0404.03* 0408.08* 0408.09* 0408.21 0412.03* 0413.01*
0414.06* 0414.12 0418.09 0418.13* 0419.06* 0422.06 0422.12* 0424.02* 0424.09 0424.11* 0425.22*
0426.26* 0426.29* 0427.46* 0427.51* 0427.52* 0432.10* 0432.16* 0432.29* 0432.66* 0435.12* 0435.17*
0438.07* 0438.24* 0439.00* 0444.03* 0448.04* 0449.31* 0451.10* 0451.19* 0452.13* 0452.22* 0456.15*
0459.00* 0461.01* 0464.04* 0468.00* 0488.00* 0494.00* 0495.01* 0498.00* 0505.01* 0512.00 9407.00*
9413.00*

Median Family Income 100-110%

0301.03* 0302.00* 0308.00* 0310.01* 0315.01* 0317.03* 0317.04 0401.01* 0401.02* 0402.01* 0403.03
0404.02* 0405.01* 0405.02 0410.02* 0417.02* 0420.09* 0424.06 0424.10* 0425.07* 0426.21 0426.25*
0426.27* 0427.08* 0427.31* 0430.10* 0432.28* 0432.79* 0433.04* 0438.21* 0441.04* 0448.06* 0448.07*
0449.25* 0449.29* 0451.16* 0452.16* 0452.24* 0452.26* 0452.33* 0453.06* 0464.01* 0464.05* 0504.02*
0511.00*

Median Family Income 110-120%

0301.04* 0312.00* 0409.01* 0412.01* 0414.04* 0418.05* 0426.23* 0426.24* 0426.30* 0427.32* 0427.42*
0430.08* 0432.06 0432.07* 0432.56* 0432.71* 0432.74* 0433.15* 0435.20* 0438.02* 0438.18* 0444.05*
0444.06* 0444.07* 0445.17* 0446.04* 0448.05* 0449.27* 0451.09* 0452.28* 0461.03* 0491.02* 0503.01*
0509.01* 0514.01* 9409.00*

Median Family Income >= 120%

0306.02* 0306.03* 0306.04* 0306.05* 0315.03* 0403.02* 0404.04 0404.05* 0406.03* 0406.04* 0406.09*
0406.11* 0406.16* 0406.17* 0406.18* 0406.19* 0406.20* 0406.21 0406.22* 0407.01* 0407.02* 0407.03*
0408.06* 0408.07* 0408.12* 0408.13* 0408.15* 0408.16* 0409.02* 0409.04* 0410.03* 0414.03* 0414.13*
0414.14* 0418.03* 0418.04* 0418.06* 0418.07* 0418.08* 0418.10* 0418.12* 0419.04* 0419.09* 0419.10
0419.12 0419.13* 0419.14* 0419.15* 0420.03* 0420.04* 0420.05* 0420.07* 0420.08* 0420.12* 0420.15*
0420.16* 0420.17* 0420.18* 0422.07* 0422.08* 0422.13* 0422.14* 0422.17* 0424.01* 0424.03* 0424.08*
0424.12* 0426.22* 0427.14* 0427.16* 0427.24* 0427.26* 0427.28* 0427.33* 0427.37* 0427.38* 0427.39*
0427.43* 0427.44* 0427.48* 0427.49* 0430.07* 0430.09* 0432.01* 0432.02* 0432.03* 0432.04* 0432.05*

2023 Institution Disclosure Statement - Table 6

Assessment Area(s) by Tract

Respondent ID: 0000060143

*** denotes no loans made in specified tracts**

Agency: FRS - 2

Institution: COMERICA BANK

0432.08* 0432.09* 0432.11* 0432.17* 0432.18* 0432.22* 0432.27* 0432.35 0432.46* 0432.48* 0432.52*
0432.54* 0432.62* 0432.64* 0432.65 0432.67* 0432.70* 0432.72* 0432.76* 0432.78* 0432.92* 0432.93*
0432.94* 0432.95* 0432.96* 0432.97* 0432.98* 0433.18* 0435.24* 0438.09* 0438.10* 0438.20* 0438.22*
0438.23* 0444.04* 0446.02* 0446.06 0449.04* 0449.17* 0449.18* 0449.21* 0449.22* 0449.23* 0449.28*
0449.32* 0451.03* 0451.14* 0451.15* 0451.22* 0451.23* 0451.24* 0451.25 0451.28* 0452.14* 0452.34*
0452.35* 0453.05* 0456.06* 0456.13* 0456.14* 0456.17* 0466.01* 0466.02* 0479.01* 0479.02* 0481.00*
0482.00* 0483.00* 0487.00* 0490.01* 0490.02* 0496.00* 0497.01* 0497.02* 0503.02* 0504.01* 0505.02*
0505.03* 0506.00 0507.01* 0507.02* 0509.02* 9405.00* 9406.00* 9408.00* 9410.02* 9412.00*

Median Family Income Not Known

0414.15 0451.29* 0456.16* 0465.01* 9800.04* 9810.00*

SAN BERNARDINO COUNTY (071), CA

MSA: 40140

Median Family Income 20-30%

0057.01

Median Family Income 30-40%

0055.01* 0091.31* 0097.27* 0099.12* 0100.33*

Median Family Income 40-50%

0003.05* 0048.00* 0049.02* 0051.02* 0055.02* 0056.02* 0062.04* 0065.01* 0074.08* 0076.06* 0080.03*
0091.32* 0094.00 0095.01* 0095.02* 0098.00* 0099.14* 0104.20* 0104.33* 0104.35* 0104.36* 0109.06*
0121.03*

Median Family Income 50-60%

0003.06* 0003.07* 0013.05* 0014.00* 0015.04* 0031.02* 0037.00* 0041.04* 0042.02* 0043.02* 0045.07*
0049.01 0054.00* 0058.00* 0062.03* 0063.03* 0064.01* 0065.02* 0071.07* 0074.10* 0087.10* 0091.22*
0097.12* 0097.21* 0099.13* 0099.16* 0100.10* 0100.11* 0100.14* 0100.32* 0104.02* 0104.24* 0104.25*
0104.34* 0107.00* 0114.08* 0117.00* 9401.00*

Median Family Income 60-70%

0003.08* 0006.05* 0008.25* 0010.02* 0015.03* 0016.00 0021.03* 0024.03* 0024.06* 0025.01* 0028.03*
0028.04* 0033.01 0033.02* 0034.05* 0035.09* 0035.10* 0036.06* 0036.09* 0036.11* 0042.01* 0044.04*
0053.00* 0056.01* 0061.01* 0063.04* 0064.02* 0066.03* 0070.01* 0070.02* 0071.12* 0073.03* 0073.05*

2023 Institution Disclosure Statement - Table 6

Assessment Area(s) by Tract

Respondent ID: 0000060143

*** denotes no loans made in specified tracts**

Agency: FRS - 2

Institution: COMERICA BANK

0074.07* 0076.03* 0076.05* 0080.04* 0081.00* 0084.04* 0091.20* 0097.14* 0097.18* 0097.20* 0097.26*
0100.22* 0100.34* 0100.35* 0104.10* 0104.15* 0104.26* 0104.28* 0104.32* 0112.05* 0120.02* 0250.00*
0251.00*

Median Family Income 70-80%

0008.24* 0011.01* 0013.08* 0015.01* 0018.10* 0018.12* 0021.01* 0021.09 0026.09* 0029.01* 0029.02
0030.00* 0034.04* 0035.05* 0041.01* 0041.03* 0043.01* 0044.01* 0044.03* 0045.05* 0045.10* 0046.04*
0047.00* 0052.00* 0062.01* 0063.01* 0066.01* 0067.00* 0072.02 0074.12* 0089.01* 0091.30* 0091.33*
0091.36* 0097.09* 0097.13* 0099.06* 0099.08 0099.17* 0100.12* 0100.16* 0100.19* 0100.23 0100.24*
0100.29* 0103.00* 0104.13* 0104.17* 0104.22* 0104.27* 0104.31* 0110.04* 0111.02* 0112.06* 0114.04*
0118.02* 0119.00* 0121.06* 0124.00* 0125.00*

Median Family Income 80-90%

0008.23* 0017.06* 0018.03 0018.09 0018.13 0019.10* 0021.11 0022.07* 0024.05* 0025.03* 0026.02*
0032.02* 0034.01* 0035.06* 0038.03* 0040.01* 0040.03* 0066.04* 0071.08* 0072.01* 0074.09* 0076.04*
0091.23* 0091.24* 0091.27* 0091.29* 0091.34* 0091.38* 0092.01* 0097.08* 0099.10* 0099.11* 0099.15*
0100.31* 0100.37* 0100.38* 0104.19* 0104.29* 0108.05* 0112.03* 0114.05* 0114.06* 0120.01*

Median Family Income 90-100%

0003.04* 0005.03* 0006.04* 0008.21* 0008.26* 0009.01* 0009.03* 0009.04* 0010.01* 0012.00* 0013.07*
0013.09* 0013.11* 0020.23* 0021.07* 0021.12 0022.04 0023.07* 0023.13* 0024.04* 0025.04* 0031.01*
0032.01* 0034.03* 0035.03* 0036.07* 0036.12* 0046.01* 0051.01* 0071.11 0073.06* 0078.00* 0082.01*
0086.02* 0087.13* 0088.00* 0091.09* 0091.25* 0091.28* 0091.35* 0093.00* 0100.09* 0100.15* 0100.28*
0100.30* 0100.39* 0108.04* 0109.04* 0111.01* 0115.00*

Median Family Income 100-110%

0001.15* 0001.19* 0002.01* 0002.03* 0002.05* 0002.07* 0002.08* 0005.01* 0006.06* 0013.10* 0013.12
0017.02* 0017.07 0018.08* 0020.16* 0020.19* 0020.25* 0020.49* 0020.50* 0021.05 0023.09* 0028.01*
0036.03* 0038.01* 0039.00 0040.04* 0071.06* 0071.10* 0080.01* 0086.01* 0087.05* 0087.09* 0091.26*
0092.02* 0100.21* 0100.27* 0100.36* 0108.03* 0108.06* 0110.02* 0113.00* 0116.01* 0118.01*

Median Family Income 110-120%

0001.08* 0004.03* 0004.04* 0006.03* 0008.08* 0011.03* 0011.04 0017.04* 0018.04 0019.07* 0020.18*
0020.28* 0023.08* 0023.10* 0023.11* 0026.04* 0026.06* 0026.11* 0027.05* 0035.07* 0036.05* 0038.04*

2023 Institution Disclosure Statement - Table 6

Assessment Area(s) by Tract

Respondent ID: 0000060143

*** denotes no loans made in specified tracts**

Agency: FRS - 2

Institution: COMERICA BANK

0045.03* 0045.09* 0045.12* 0061.02* 0084.02* 0087.14* 0091.37* 0097.17* 0099.18* 0104.30* 0109.05*
0110.03* 0114.07* 0116.02*

Median Family Income >= 120%

0001.03* 0001.04 0001.05* 0001.07* 0001.09* 0001.11* 0001.17* 0001.18* 0001.20* 0001.21* 0001.22*
0004.01* 0005.04 0008.04* 0008.12* 0008.13* 0008.14* 0008.15* 0008.16* 0008.17* 0008.18* 0008.19*
0008.20* 0017.03* 0018.06* 0019.01* 0019.06* 0019.08 0019.09* 0019.11* 0020.11* 0020.13* 0020.14*
0020.15* 0020.17* 0020.21* 0020.27* 0020.29* 0020.31* 0020.35* 0020.37* 0020.38* 0020.39 0020.40*
0020.41* 0020.42* 0020.43* 0020.44* 0020.45* 0020.46* 0020.47* 0020.48* 0020.51* 0022.06* 0023.06*
0023.12* 0023.14* 0023.15* 0026.08* 0026.10 0027.03* 0027.06 0027.07 0027.08* 0027.09* 0045.11*
0071.04* 0071.05* 0073.07* 0073.08* 0074.04* 0074.11* 0079.03* 0079.04 0079.05* 0079.06* 0082.02*
0083.01* 0083.02* 0084.03* 0084.05* 0084.06* 0085.01* 0085.02* 0087.08* 0087.11* 0087.12* 0087.15*
0087.16* 0091.19* 0091.21* 0097.19* 0097.22* 0097.23* 0097.24* 0097.25* 0100.40* 0100.41* 0100.42*
0112.04* 0121.01* 0121.05* 0122.01* 0127.00

Median Family Income Not Known

0046.03* 0091.39* 0109.03* 0122.02* 0123.00* 9801.00* 9802.00*

ASSESSMENT AREA - 0020

MONTEREY COUNTY (053), CA

MSA: 41500

Low Income

0005.01* 0007.02* 0009.00* 0113.02*

Moderate Income

0001.03* 0002.00* 0004.00* 0005.02* 0006.00* 0007.01* 0008.00* 0013.00* 0101.01 0105.04 0105.06*
0106.07* 0108.04* 0111.01* 0111.03* 0111.05* 0112.03* 0112.04* 0113.03* 0113.05* 0113.06* 0115.02*
0136.00* 0137.00* 0140.00 0141.02*

Middle Income

0001.04* 0001.06* 0003.00* 0015.00* 0017.00* 0018.01* 0018.02* 0102.02* 0103.06* 0104.00* 0105.01*
0105.05* 0106.04* 0106.05* 0106.06* 0106.08* 0111.04* 0112.02* 0114.00* 0123.02* 0125.04 0126.01*
0130.00* 0131.00* 0135.00* 0138.00* 0141.05* 0141.08* 0141.09* 0142.01* 0142.02* 0145.00 0146.01*
0148.00*

2023 Institution Disclosure Statement - Table 6

Assessment Area(s) by Tract

Respondent ID: 0000060143

*** denotes no loans made in specified tracts**

Agency: FRS - 2

Institution: COMERICA BANK

Upper Income

0001.01* 0001.05* 0012.00* 0014.00* 0016.00* 0101.02* 0103.05* 0106.03* 0107.02* 0110.01* 0110.02*
0111.06* 0116.04 0116.05 0116.06* 0117.00 0118.01 0118.02 0119.01* 0119.02* 0120.00* 0121.00*
0122.00* 0124.01* 0124.02* 0125.03* 0127.00 0128.00* 0132.00 0133.00* 0134.00* 0139.00* 0141.10*
0143.01* 0143.02* 0147.00*

Income Not Known

0109.00* 0141.04* 9800.00* 9900.00*

ASSESSMENT AREA - 0022

SAN DIEGO COUNTY (073), CA

MSA: 41740

Median Family Income 30-40%

0023.02* 0024.02* 0026.01* 0027.07* 0027.08 0027.09* 0033.03* 0118.01 0125.01* 0157.01* 0157.06*
0159.01 0186.16* 0202.14

Median Family Income 40-50%

0018.01* 0022.01* 0023.01* 0033.04* 0034.03* 0035.01* 0035.02* 0039.01* 0039.02* 0048.00* 0083.05*
0100.05* 0100.10* 0116.01* 0120.02* 0123.02* 0132.03* 0144.00* 0157.05* 0158.01 0163.01* 0163.02*
0200.28* 0200.36 0202.02 0202.07* 0202.13* 0203.08* 0207.07* 0211.02* 0219.00* 0220.00*

Median Family Income 50-60%

0016.00* 0022.02* 0024.01* 0025.01* 0026.02* 0027.12* 0030.04* 0033.01* 0033.05* 0034.04* 0036.01*
0036.02* 0036.03* 0040.00 0049.00* 0050.00* 0051.01* 0066.00* 0079.07* 0086.00* 0091.02* 0094.00*
0101.03* 0101.06* 0101.10* 0101.11* 0101.12* 0104.01* 0104.02* 0105.02* 0117.00* 0118.02* 0121.02*
0124.01* 0124.02* 0125.02 0132.05* 0132.06* 0139.07* 0146.01 0150.02* 0154.07* 0157.04* 0158.02
0164.04* 0165.04* 0185.09* 0186.15* 0187.00* 0189.03* 0189.04* 0195.01* 0195.02* 0200.29* 0200.37*
0202.09* 0202.10* 0208.12 0210.01*

Median Family Income 60-70%

0012.01* 0025.02* 0027.05* 0027.10* 0027.11* 0028.03* 0031.01* 0031.11* 0034.01* 0046.00* 0047.00*
0052.01 0068.01* 0079.08* 0083.59* 0083.63* 0085.10* 0089.01* 0092.01* 0095.10* 0096.03 0100.09*
0100.12* 0100.13* 0116.02* 0122.00* 0126.00* 0127.00* 0131.02 0131.03* 0131.04* 0132.04* 0133.03*
0136.07* 0138.02* 0148.03 0148.06* 0159.02* 0165.02* 0166.17* 0167.05 0185.12* 0185.19* 0186.13

2023 Institution Disclosure Statement - Table 6

Assessment Area(s) by Tract

Respondent ID: 0000060143

*** denotes no loans made in specified tracts**

Agency: FRS - 2

Institution: COMERICA BANK

0186.18* 0186.22* 0189.05* 0189.06* 0192.10* 0200.17* 0202.06* 0202.11* 0205.00 0206.01* 0206.02*
0209.03*

Median Family Income 70-80%

0010.00* 0012.02* 0027.03* 0029.05* 0031.03* 0031.05* 0032.02* 0032.08* 0032.14* 0041.02* 0045.01*
0065.00 0083.43* 0083.60 0088.00* 0093.07 0095.09 0095.11* 0100.04* 0101.07* 0102.02* 0103.00*
0119.02 0120.03* 0128.00* 0130.00* 0133.08* 0135.03* 0135.06* 0139.06 0139.08* 0139.09* 0140.01*
0143.00* 0150.01* 0166.19* 0168.04* 0168.06* 0170.50* 0181.01* 0182.02* 0183.02* 0184.00* 0185.10*
0185.17* 0185.20* 0192.06* 0194.04* 0195.03 0201.08* 0201.09* 0208.06*

Median Family Income 80-90%

0003.02 0013.02 0017.00* 0027.02* 0029.02* 0029.03* 0030.01* 0030.03* 0031.12* 0031.15* 0032.01*
0032.09* 0032.11* 0041.01* 0043.00* 0053.01 0074.01* 0074.02* 0075.02* 0079.10 0079.11 0091.08
0100.01* 0100.03* 0101.04* 0121.01* 0133.07* 0133.12 0135.05* 0136.08* 0137.02* 0138.01* 0141.01*
0141.02* 0145.00* 0149.02* 0151.00* 0153.01* 0162.02 0166.10* 0166.13* 0168.09* 0170.14 0170.18*
0170.48 0179.01* 0179.02* 0182.01 0185.04 0185.11* 0186.09* 0190.01* 0191.08* 0192.05* 0194.05*
0194.06* 0196.02* 0197.01* 0198.05* 0200.21* 0200.25* 0202.08* 0209.04* 0216.00*

Median Family Income 90-100%

0003.01* 0004.00* 0008.00* 0009.01 0009.02* 0013.01 0029.04* 0031.07* 0031.08* 0031.13* 0031.14*
0032.04* 0052.02* 0068.02* 0079.12* 0083.52* 0085.07* 0087.01* 0087.02 0089.02 0090.00* 0091.07*
0093.01* 0095.07* 0100.11* 0100.18* 0101.09* 0123.03* 0129.00* 0133.01* 0133.06* 0133.24* 0133.25*
0134.18 0136.01* 0139.03* 0140.02* 0142.00* 0147.02* 0148.05* 0149.01* 0156.01* 0164.03* 0165.03*
0166.16 0166.18* 0174.05* 0176.06* 0185.16* 0185.21* 0185.23* 0186.21* 0191.09* 0191.11* 0193.04*
0194.03 0197.02* 0198.10* 0199.02* 0199.03* 0199.04* 0200.41* 0201.05* 0201.06* 0201.07* 0203.11*
0203.12* 0204.04* 0207.08* 0208.05* 0208.13* 0212.02* 0212.05* 0214.01*

Median Family Income 100-110%

0002.02* 0007.00 0011.00 0021.00* 0032.12* 0044.00 0051.02* 0073.04* 0076.02 0078.00* 0083.39
0083.48* 0083.53* 0083.56* 0083.57* 0083.58* 0083.64* 0085.05* 0085.06* 0091.01* 0093.06* 0096.04*
0098.02* 0102.01* 0105.01* 0123.04* 0133.02* 0134.01* 0134.09* 0134.16* 0134.20* 0134.21* 0136.04
0146.02* 0147.01* 0154.08* 0155.01* 0155.02* 0160.00* 0161.00* 0166.09* 0166.14 0166.20* 0167.03*
0167.06* 0168.07* 0168.13* 0170.09* 0170.59* 0178.01 0185.18* 0186.01* 0186.20* 0188.01* 0188.03*

2023 Institution Disclosure Statement - Table 6

Assessment Area(s) by Tract

Respondent ID: 0000060143

*** denotes no loans made in specified tracts**

Agency: FRS - 2

Institution: COMERICA BANK

0190.02* 0191.03* 0191.07* 0193.05* 0196.01 0198.03* 0199.05 0200.19* 0200.24* 0200.33* 0203.09*
0203.13 0204.03* 0209.02*

Median Family Income 110-120%

0014.00* 0019.00* 0031.09* 0032.13* 0056.01 0075.01* 0076.01* 0077.01* 0079.05* 0083.45 0083.50
0083.51* 0083.55* 0083.61 0083.80 0083.81* 0085.03* 0085.13* 0091.04* 0093.05* 0097.03* 0100.17*
0100.19* 0108.00* 0110.00* 0133.09* 0134.12* 0137.01* 0139.05* 0148.04* 0154.05* 0166.07* 0166.21*
0168.11 0168.12* 0169.01* 0169.02* 0170.35* 0170.52* 0170.56* 0173.08* 0185.15* 0185.24* 0186.17*
0191.10* 0192.03* 0198.08* 0200.23* 0200.39* 0203.05* 0203.10 0207.12* 0211.01 0213.02* 0213.05

Median Family Income >= 120%

0001.00* 0002.01* 0005.00* 0006.00* 0015.00* 0020.01* 0020.02* 0028.01* 0028.04* 0032.07* 0042.00*
0053.02 0054.01* 0054.02 0054.03* 0056.02* 0058.01* 0058.02* 0059.00* 0060.00 0061.00* 0069.00*
0070.02* 0071.00* 0072.00* 0073.02* 0073.03* 0077.02* 0080.02* 0080.03* 0080.06* 0081.01* 0081.02*
0082.01* 0082.02* 0083.01 0083.03* 0083.06* 0083.07* 0083.10* 0083.11* 0083.12* 0083.13* 0083.24
0083.27 0083.28* 0083.30* 0083.31* 0083.36* 0083.37* 0083.44* 0083.46 0083.47* 0083.49* 0083.62*
0083.65* 0083.66* 0083.67* 0083.68* 0083.69* 0083.70 0083.71 0083.72* 0083.73* 0083.74* 0083.75*
0083.76* 0083.77* 0083.79* 0085.01* 0085.02* 0085.04* 0085.09* 0085.11 0085.12* 0091.03* 0092.03*
0092.04* 0093.08* 0095.02* 0095.04* 0095.05* 0095.06* 0096.02* 0097.04* 0097.05* 0097.06* 0098.01*
0098.04 0098.05* 0100.15 0106.01* 0109.00* 0111.00* 0113.00* 0133.15 0133.16* 0133.17 0133.18*
0133.19* 0133.20* 0133.21* 0133.23* 0133.26 0133.27* 0134.11* 0134.14* 0134.15* 0134.17* 0134.22*
0134.23* 0134.24* 0134.25* 0135.04* 0136.05 0152.00* 0153.02* 0154.03* 0154.06* 0156.02* 0162.01*
0164.01* 0166.06* 0166.08* 0166.15* 0167.04* 0168.10* 0170.06* 0170.10 0170.20* 0170.21 0170.22
0170.31* 0170.33* 0170.34* 0170.36* 0170.37* 0170.39* 0170.40* 0170.41* 0170.43* 0170.44* 0170.45*
0170.46* 0170.47* 0170.49 0170.51* 0170.53* 0170.54* 0170.55* 0170.57* 0170.58* 0170.60* 0170.61*
0170.62* 0170.63* 0170.64* 0170.65* 0170.66* 0170.67* 0170.68* 0170.69* 0170.70* 0170.71 0171.04*
0171.06 0171.07* 0171.08* 0171.09* 0171.11* 0171.12* 0171.13* 0172.01* 0172.02* 0173.03 0173.05*
0173.06* 0173.07* 0174.03* 0174.06* 0174.07* 0174.08* 0175.01 0175.02* 0176.01* 0176.03* 0176.05*
0177.01* 0177.02 0178.08* 0178.09* 0178.10* 0178.11* 0178.13 0180.00 0181.02* 0183.01* 0185.22*
0185.25* 0186.08* 0186.12* 0186.19* 0188.04 0188.05* 0191.05* 0192.08* 0192.09* 0193.01* 0193.03*
0198.04* 0198.09* 0198.11 0200.15* 0200.26* 0200.30 0200.31* 0200.32 0200.34* 0200.35* 0200.38*

2023 Institution Disclosure Statement - Table 6

Assessment Area(s) by Tract

Respondent ID: 0000060143

*** denotes no loans made in specified tracts**

Agency: FRS - 2

Institution: COMERICA BANK

0200.40* 0200.42 0200.43* 0200.44* 0201.10* 0201.11* 0203.04 0204.01* 0204.05* 0207.05* 0207.06*
0207.10* 0207.11* 0208.01* 0208.07* 0208.10* 0208.11* 0210.02* 0212.04* 0212.06* 0213.04* 0213.06
0214.02 0215.01* 0215.02* 0218.00* 0221.01 0221.02

Median Family Income Not Known

0018.02* 0038.00* 0051.03* 0055.00* 0057.00 0062.00* 0063.00* 0083.78* 0091.09* 0099.01* 0099.02*
0100.16* 0133.22* 9901.00*

ASSESSMENT AREA - 0023

ALAMEDA COUNTY (001), CA

MSA: 36084

Median Family Income 10-20%

4029.00

Median Family Income 20-30%

4024.00* 4030.00 4033.01* 4075.00* 4105.00*

Median Family Income 30-40%

4014.00* 4025.00* 4026.00* 4034.02* 4059.02* 4060.00* 4062.02* 4063.00* 4071.01* 4087.00* 4088.00*
4089.00* 4094.00* 4095.00* 4204.02*

Median Family Income 40-50%

4016.00* 4022.00* 4054.01* 4054.02* 4059.01* 4062.01* 4065.00* 4072.00* 4086.00* 4092.00* 4093.00*
4096.00* 4097.00* 4103.00 4204.01* 4331.04* 4339.00* 4340.00* 4362.00

Median Family Income 50-60%

4034.01* 4058.00* 4061.00* 4066.01 4066.02* 4070.00* 4071.02* 4073.00 4085.00* 4090.00 4091.00*
4101.00* 4102.00* 4224.00* 4229.01* 4231.00* 4332.00* 4338.01* 4365.00 4377.01* 4377.02*

Median Family Income 60-70%

4015.00* 4018.00* 4036.00* 4053.01* 4056.00 4057.00* 4074.00 4076.00 4084.00* 4235.00* 4276.00*
4309.00* 4324.00 4325.01* 4325.02* 4331.03* 4336.00* 4353.00* 4355.00* 4356.01* 4356.02* 4366.01
4366.02* 4367.00* 4369.00* 4373.00* 4375.00* 4382.01* 4402.00*

Median Family Income 70-80%

4007.00* 4008.00* 4009.00* 4013.00* 4040.00* 4055.00* 4064.00* 4082.00* 4104.00* 4221.00* 4284.00*
4305.00* 4310.00* 4326.02* 4330.00* 4333.00* 4337.00* 4354.00* 4357.00* 4360.00* 4363.02 4371.02*

2023 Institution Disclosure Statement - Table 6

Assessment Area(s) by Tract

Respondent ID: 000060143

*** denotes no loans made in specified tracts**

Agency: FRS - 2

Institution: COMERICA BANK

4372.00	4374.00*	4379.00*	4382.04*	4384.00*	4403.06*	4444.00*	4514.04*				
Median Family Income 80-90%											
4010.00*	4027.00*	4035.01	4098.00*	4225.00*	4240.01*	4240.02*	4251.04	4272.00*	4280.00*	4308.00*	
4311.00*	4312.00*	4331.02*	4335.00*	4351.04*	4359.00	4363.01*	4368.00*	4370.00*	4371.01	4376.00*	
4383.00*	4401.00	4403.07*	4403.31*	4419.26*	4425.02*	4445.00*	4502.00*	4515.06*			
Median Family Income 90-100%											
4006.00*	4031.00	4035.02*	4037.01	4053.02*	4077.00*	4078.00*	4203.02*	4220.00	4230.00*	4232.00*	
4234.00*	4273.00*	4277.00*	4282.00*	4285.00	4307.00*	4338.02*	4352.00*	4358.00	4361.00*	4364.03*	
4380.00*	4403.01*	4403.04*	4403.08*	4423.02*	4425.01*	4426.02*	4430.01*	4430.02*	4512.01*	4514.01*	
Median Family Income 100-110%											
4005.00*	4011.00	4012.00	4017.00*	4041.02*	4052.00*	4068.00*	4069.00*	4083.00*	4100.00*	4202.00*	
4203.01*	4205.00*	4222.00*	4251.01*	4278.00*	4279.00*	4286.00*	4306.00*	4322.00*	4323.00*	4351.02*	
4378.00*	4381.00*	4382.03	4403.33*	4403.34*	4403.36*	4413.01*	4415.25	4416.02*	4417.02*	4419.23	
4419.27*	4419.28*	4423.01*	4433.21*	4443.04	4503.00	4507.50*					
Median Family Income 110-120%											
4067.00*	4079.00*	4219.00*	4233.00*	4236.01*	4239.01*	4251.02	4281.00*	4287.00	4327.00*	4328.00*	
4334.00*	4364.02*	4364.04*	4414.01*	4419.21*	4424.00	4429.00*	4441.00*	4442.00*	4443.01*	4501.02*	
4504.00*	4507.41*	4512.02*	4513.00	4514.03*	4515.04						
Median Family Income >= 120%											
4001.00*	4002.00*	4003.00*	4004.00*	4033.02*	4037.02*	4038.00*	4039.00*	4041.01*	4042.00*	4043.00*	
4044.00*	4045.01*	4045.02*	4046.00*	4047.00*	4048.00*	4049.00*	4050.00	4051.00*	4080.00*	4081.00*	
4099.00*	4201.00*	4206.00*	4211.00*	4212.00*	4213.00*	4214.00*	4215.00*	4216.00*	4217.00*	4218.00*	
4223.00*	4227.00*	4237.00*	4238.00	4239.02*	4251.03*	4261.00*	4262.00*	4271.00	4283.01*	4283.02*	
4301.01*	4301.02*	4302.00*	4303.00*	4304.00*	4321.00*	4351.03	4403.05*	4403.32*	4403.37*	4403.38*	
4411.00*	4412.00*	4413.02*	4414.02*	4415.01*	4415.03	4415.21*	4415.22*	4415.23*	4415.24*	4416.01*	
4417.01*	4418.00*	4419.24*	4419.29	4420.00*	4421.00*	4422.00	4426.01*	4427.00*	4428.00*	4431.02*	
4431.03*	4431.04*	4431.05*	4432.00*	4433.01*	4433.22*	4446.01*	4446.02	4501.01*	4505.01	4505.02*	
4506.01*	4506.03	4506.04*	4506.05*	4506.06*	4506.07	4506.08*	4506.09*	4507.01*	4507.42	4507.43*	
4507.44*	4507.45*	4507.46	4507.51*	4507.52	4511.02*	4511.03*	4511.04	4515.01	4515.03*	4515.05*	

2023 Institution Disclosure Statement - Table 6

Assessment Area(s) by Tract

Respondent ID: 0000060143

*** denotes no loans made in specified tracts**

Agency: FRS - 2

Institution: COMERICA BANK

4516.01* 4516.02* 4517.01* 4517.03* 4517.04* 9832.00

Median Family Income Not Known

4028.01* 4028.02* 4228.00* 4229.02 4236.02* 4326.01 4443.03* 9819.00* 9820.00 9821.00* 9900.00*

CONTRA COSTA COUNTY (013), CA

MSA: 36084

Median Family Income 20-30%

3072.02*

Median Family Income 30-40%

3050.00* 3072.05* 3131.04* 3160.00* 3800.02*

Median Family Income 40-50%

3072.01* 3120.00* 3141.05* 3142.00* 3361.03* 3361.04* 3362.02* 3511.05* 3650.02* 3660.02* 3760.00*

3770.00 3790.00* 3820.00*

Median Family Income 50-60%

3060.02 3071.02* 3090.00* 3100.00 3110.00* 3131.05* 3132.06* 3141.02* 3141.03* 3141.06* 3280.00*

3580.00* 3671.00* 3680.01* 3680.02* 3690.01* 3720.00* 3730.00* 3750.00* 3810.00* 3860.00*

Median Family Income 60-70%

3040.02* 3060.03* 3060.04* 3072.04 3080.01* 3131.02* 3132.04* 3270.01 3361.01* 3372.01 3372.02*

3381.01* 3390.01 3591.04* 3630.00* 3650.03* 3660.01* 3672.00* 3690.02* 3710.00* 3740.00* 3892.00*

Median Family Income 70-80%

3020.05* 3020.07* 3020.11 3031.05* 3031.06* 3032.07* 3071.01* 3132.05* 3150.00 3170.00* 3200.01*

3212.00* 3240.03* 3290.00* 3310.00* 3340.07* 3362.01* 3400.01* 3511.03* 3511.04* 3551.10* 3551.20*

3830.00* 3870.00* 3922.01* 3922.02*

Median Family Income 80-90%

3010.00* 3020.06* 3031.07* 3032.10* 3180.00* 3190.02* 3270.02* 3340.01* 3511.01* 3551.09* 3553.10*

3570.00* 3591.02* 3602.00* 3610.00* 3640.02* 3700.00*

Median Family Income 90-100%

3020.09* 3032.04* 3032.08* 3032.09* 3040.04* 3080.02 3131.07* 3132.03* 3300.00* 3320.00* 3331.01*

3331.02* 3340.08* 3350.00* 3390.03 3552.02 3560.01* 3591.03* 3592.02 3592.03* 3891.00*

Median Family Income 100-110%

2023 Institution Disclosure Statement - Table 6

Assessment Area(s) by Tract

Respondent ID: 0000060143

*** denotes no loans made in specified tracts**

Agency: FRS - 2

Institution: COMERICA BANK

3020.13* 3020.14* 3032.06* 3040.03* 3040.07* 3131.06* 3200.04* 3211.01* 3230.00* 3240.02 3332.00*
3371.00* 3382.04* 3551.07* 3551.11* 3551.18* 3592.04* 3601.01* 3601.02* 3620.00* 3800.01 3852.00*
3880.00*

Median Family Income 110-120%

3031.04 3032.11 3200.03* 3211.02* 3211.03* 3250.00* 3260.00* 3340.06* 3373.00* 3430.01* 3452.06
3551.19* 3552.01 3553.07* 3591.05*

Median Family Income >= 120%

3020.12* 3032.02* 3040.01* 3040.06* 3190.01* 3220.00* 3240.04 3342.00 3381.02* 3382.01 3382.03*
3383.01* 3383.02* 3390.04 3400.03* 3400.04 3410.00* 3430.02 3430.03* 3451.01* 3451.02* 3451.03*
3451.05 3451.11* 3451.12* 3451.13* 3451.14* 3451.15* 3451.16* 3451.17* 3451.18 3452.03* 3452.04*
3452.05 3461.01* 3461.02* 3462.03* 3462.04* 3462.05 3462.06* 3470.00* 3480.00* 3490.00* 3500.00*
3512.00* 3521.01* 3521.02* 3522.01* 3522.02* 3530.01 3530.02* 3540.01* 3540.02* 3551.12* 3551.13*
3551.15* 3551.21* 3551.22* 3551.23* 3551.24* 3551.25* 3551.26* 3553.02* 3553.06* 3553.08* 3553.09*
3560.02* 3780.00* 3840.00* 3851.00* 3901.00* 3902.00* 3910.00* 3920.00* 3923.00*

Median Family Income Not Known

9800.00* 9900.00*

SAN FRANCISCO COUNTY (075), CA

MSA: 41884

Median Family Income < 10%

0122.03*

Median Family Income 10-20%

0101.02* 0107.01* 0125.04* 0161.01* 0611.02* 9805.01*

Median Family Income 20-30%

0118.00* 0124.04 0161.02* 0179.03* 0231.03* 0605.02* 0611.01

Median Family Income 30-40%

0123.01* 0125.02*

Median Family Income 40-50%

0106.00 0113.00* 0123.02* 0124.03* 0125.03* 0229.01 0233.00* 0234.00

Median Family Income 50-60%

2023 Institution Disclosure Statement - Table 6

Assessment Area(s) by Tract

Respondent ID: 0000060143

*** denotes no loans made in specified tracts**

Agency: FRS - 2

Institution: COMERICA BANK

0101.01* 0158.01* 0202.02* 0208.01 0228.02* 0229.03* 0263.01* 0264.01* 0264.03* 0264.04* 0314.01*
 0332.04* 0479.04* 0604.00* 0610.00* 0612.00

Median Family Income 60-70%

0111.02* 0159.00* 0209.00* 0230.01* 0232.00* 0260.01* 0262.01* 0263.02* 0263.03* 0302.01* 0312.01*
 0312.02* 0313.02*

Median Family Income 70-80%

0119.02* 0120.02* 0157.01* 0176.03 0208.02* 0228.03* 0256.00* 0257.01* 0257.02* 0258.00* 0260.03*
 0260.04* 0262.02* 0264.02* 0302.02* 0328.01* 0329.02* 0332.03* 0352.01* 0352.02* 0427.00*

Median Family Income 80-90%

0160.00* 0177.00 0228.01* 0229.02* 0230.03* 0259.00* 0260.02* 0261.00 0313.01* 0314.02* 0330.01*
 0332.01* 0354.00* 0426.01* 0477.01* 0478.02*

Median Family Income 90-100%

0109.02* 0119.01 0124.05* 0153.00* 0156.00* 0201.02* 0254.03* 0255.01* 0326.01* 0328.02* 0329.01*
 0351.01* 0353.00* 0401.00* 0478.01* 9806.00*

Median Family Income 100-110%

0163.00* 0166.02* 0168.02* 0206.02* 0253.00* 0301.01* 0304.00* 0305.00* 0326.02* 0327.00* 0331.00*
 0351.02* 0452.02* 0477.02* 0479.03*

Median Family Income 110-120%

0103.00* 0104.01* 0121.00* 0130.01* 0155.00* 0178.04* 0201.01* 0207.02* 0254.01* 0254.02* 0310.00
 0330.02* 0476.00* 0479.02*

Median Family Income >= 120%

0102.01* 0102.02* 0104.02* 0105.00 0108.00* 0109.01* 0111.01* 0112.00* 0126.01* 0126.02* 0127.00
 0128.01* 0128.02* 0129.01* 0129.02* 0130.02 0131.01* 0131.02* 0132.00* 0133.00* 0134.01* 0134.02*
 0135.00 0151.00* 0152.02* 0154.02* 0157.02* 0158.02* 0162.00 0164.00* 0165.00* 0166.01* 0167.00*
 0168.01* 0169.00* 0170.00* 0171.01* 0171.02* 0180.00* 0202.01 0203.00* 0204.01* 0204.02* 0205.00*
 0206.01* 0207.01* 0210.00* 0211.00* 0212.00* 0213.00* 0214.00* 0215.00* 0216.00* 0217.00* 0218.00*
 0226.00* 0227.02* 0227.04* 0252.00* 0301.02* 0303.01* 0303.02* 0306.00* 0307.00* 0308.00* 0309.00
 0311.00* 0402.00* 0426.02* 0428.00* 0451.00* 0452.01* 0601.00* 0607.01* 0607.03* 0614.02* 0615.01
 0615.02* 0615.03* 0615.04* 0615.05* 0615.06* 0615.08* 9809.00*

Median Family Income Not Known

2023 Institution Disclosure Statement - Table 6

Assessment Area(s) by Tract

Respondent ID: 0000060143

*** denotes no loans made in specified tracts**

Agency: FRS - 2

Institution: COMERICA BANK

0107.02* 0110.01* 0110.02* 0117.00 0120.01* 0122.02* 0122.04* 0124.06 0152.01* 0154.01* 0176.02
0176.04* 0178.01* 0178.03* 0231.02* 0251.00* 0255.02* 0607.02* 0614.01* 0615.07 9802.00* 9803.00*
9804.01* 9901.00* 9902.00*

SAN MATEO COUNTY (081), CA

MSA: 41884

Median Family Income 30-40%

6102.03 6108.00 6121.01* 6121.02*

Median Family Income 40-50%

6021.00* 6102.01 6106.01*

Median Family Income 50-60%

6005.01* 6007.01* 6008.00* 6022.02 6060.00* 6104.00* 6105.00 6109.01* 6118.00 6120.02*

Median Family Income 60-70%

6006.00* 6013.01* 6013.02* 6014.00* 6015.02* 6020.01* 6022.01* 6042.00* 6059.02* 6061.00* 6103.02
6109.02* 6117.00 6120.01*

Median Family Income 70-80%

6002.00* 6004.02* 6005.02* 6010.00* 6012.00 6016.01* 6019.01* 6019.02* 6038.01* 6041.03* 6041.04*
6044.00 6062.02* 6077.02* 6101.00 6107.00 6137.02*

Median Family Income 80-90%

6007.02* 6011.00* 6016.04* 6024.00* 6026.01* 6040.00* 6041.02* 6048.00* 6077.01 6119.01*

Median Family Income 90-100%

6004.01* 6016.03* 6016.05* 6018.00* 6020.02* 6023.00 6025.00* 6026.02* 6027.00* 6029.00* 6030.00*
6032.00 6034.00* 6038.02 6049.00* 6055.01* 6063.00 6072.00* 6076.00 6079.00* 6084.00* 6092.02*
6110.00* 6119.02* 6135.01*

Median Family Income 100-110%

6003.00* 6009.00* 6015.01* 6037.00* 6039.00* 6045.00* 6046.00* 6051.00 6059.01* 6074.00* 6078.00*
6085.01* 6085.02* 6106.02

Median Family Income 110-120%

6001.00* 6017.00* 6028.00* 6031.00* 6033.00* 6080.01* 6081.00* 6083.00* 6086.00* 6098.00* 6136.00*
6140.00*

Median Family Income >= 120%

2023 Institution Disclosure Statement - Table 6

Assessment Area(s) by Tract

Respondent ID: 0000060143

*** denotes no loans made in specified tracts**

Agency: FRS - 2

Institution: COMERICA BANK

6047.00* 6050.00* 6052.00* 6053.00* 6054.00* 6055.02* 6056.00* 6057.00* 6058.00* 6064.00* 6065.00*
6066.00* 6067.00 6068.00* 6069.00* 6070.00* 6071.00* 6073.00* 6075.00 6080.02* 6080.13* 6080.23*
6080.24* 6080.25* 6082.00* 6087.00* 6088.00* 6089.00* 6090.00 6091.00 6092.01* 6093.00 6094.00*
6095.00* 6096.01* 6096.02* 6096.03 6097.00 6099.00* 6100.00 6102.02 6103.03* 6103.04* 6111.00*
6112.00* 6113.00* 6114.00* 6115.00* 6116.00* 6125.00* 6126.00 6127.00* 6128.00* 6129.00* 6130.00*
6132.00 6133.00* 6134.00* 6135.02* 6137.01* 6138.00* 6139.00

Median Family Income Not Known

6062.01* 9843.00* 9901.00*

ASSESSMENT AREA - 0024

SANTA CLARA COUNTY (085), CA

MSA: 41940

Median Family Income 20-30%

5009.02* 5016.02* 5037.09* 5116.08*

Median Family Income 30-40%

5010.00 5014.01* 5017.00* 5031.21 5032.19* 5037.10* 5037.13* 5120.43*

Median Family Income 40-50%

5015.01* 5015.02* 5022.04* 5031.05* 5031.10* 5031.12* 5031.17* 5031.22 5031.23 5032.13* 5032.18
5032.22* 5034.02* 5036.01 5036.02* 5037.12* 5126.03*

Median Family Income 50-60%

5020.02* 5031.13* 5031.18* 5032.17* 5032.20* 5032.21* 5033.04* 5034.01* 5035.10* 5037.03* 5037.11*
5040.01* 5046.01 5063.05* 5065.04* 5120.23* 5125.12* 5126.04

Median Family Income 60-70%

5012.00* 5014.02* 5016.01 5021.03* 5031.24 5032.10* 5032.11* 5033.05* 5033.06* 5035.04* 5035.06
5035.08* 5035.11* 5037.07* 5037.08 5038.03* 5039.02* 5040.02* 5041.01* 5041.02* 5043.22 5046.02
5048.06* 5051.00 5052.02 5059.02* 5083.05* 5119.15 5120.22* 5120.42* 5121.00 5123.10* 5123.14
5125.05 5125.13 5130.00*

Median Family Income 70-80%

5004.00 5011.01* 5011.02* 5026.04 5029.09* 5031.11* 5032.07* 5032.12* 5033.22* 5033.37* 5038.04*
5039.03* 5044.12 5044.22* 5045.10 5047.00* 5048.02 5050.07 5050.14* 5053.03 5055.00* 5064.02*

2023 Institution Disclosure Statement - Table 6

Assessment Area(s) by Tract

Respondent ID: 0000060143

*** denotes no loans made in specified tracts**

Agency: FRS - 2

Institution: COMERICA BANK

5065.03 5065.05 5066.05 5088.00* 5090.01 5090.02* 5120.26* 5120.38* 5120.39* 5120.54* 5123.13*
5125.14* 5126.02

Median Family Income 80-90%

5001.00 5022.02 5023.02* 5027.01* 5029.06* 5031.16 5033.32* 5033.36* 5035.07* 5035.09* 5038.02*
5043.07* 5043.18 5043.19* 5043.23* 5044.10* 5044.18* 5045.07* 5048.05* 5062.03 5063.01* 5064.01
5065.02 5066.06 5085.10* 5089.00* 5094.03* 5120.21* 5120.24* 5120.27 5120.32 5120.52* 5120.56
5120.58* 5120.59* 5124.01* 5125.11* 5135.00

Median Family Income 90-100%

5003.00 5009.01 5019.02* 5020.01 5021.01* 5029.10* 5031.25* 5031.27* 5032.08* 5033.12* 5033.15
5033.21* 5033.23* 5033.27* 5043.14* 5043.16* 5043.17* 5044.23* 5045.06* 5053.01 5054.01* 5056.00*
5061.01* 5063.04 5067.03* 5085.09* 5087.06* 5087.07* 5091.07* 5095.00* 5113.02 5116.09 5120.19*
5120.55* 5123.09* 5123.11 5124.02* 5125.10* 5125.16*

Median Family Income 100-110%

5005.00* 5008.00 5013.00* 5018.00* 5029.08* 5030.03* 5033.25* 5033.31* 5043.08* 5043.15 5043.20*
5043.21* 5044.11* 5044.16* 5044.21* 5044.24* 5045.05* 5049.03* 5050.11* 5050.12 5050.13* 5050.15*
5053.02* 5059.01* 5060.00* 5066.01* 5067.02 5085.08 5087.05* 5091.06* 5091.11* 5094.04* 5120.05*
5120.29* 5120.35* 5120.36* 5120.37* 5120.45 5120.53* 5123.07* 5125.09*

Median Family Income 110-120%

5002.00 5022.03* 5027.03* 5029.01* 5029.02* 5029.07* 5030.02* 5033.24* 5033.33* 5042.01* 5042.02*
5044.13* 5045.08 5045.09 5048.08* 5050.10 5054.02 5054.03* 5057.00 5058.00* 5061.03* 5062.02
5063.02* 5067.01* 5068.02* 5078.06 5079.05 5080.03* 5080.04* 5082.05* 5085.03* 5085.07* 5086.02
5091.08 5093.02* 5093.03* 5093.04 5094.01* 5119.11* 5120.30* 5120.31* 5120.34* 5120.47* 5120.57*
5122.00* 5123.05* 5123.12*

Median Family Income >= 120%

5006.00 5019.01 5023.01 5024.00* 5025.00 5026.01* 5026.03* 5027.04* 5028.00* 5029.03* 5030.01*
5031.26* 5033.13* 5033.26* 5033.29* 5033.30* 5033.38* 5033.39 5043.11* 5044.14* 5044.15* 5048.07*
5049.02* 5050.06 5052.03 5053.04* 5053.05 5061.02* 5062.04* 5066.03* 5066.04* 5068.01 5068.03
5068.04* 5069.00 5070.02* 5070.03* 5070.04 5071.00* 5072.03 5072.05 5072.06* 5073.01* 5073.02
5074.01* 5074.02* 5075.00* 5076.00* 5077.01 5077.02 5077.04* 5077.05* 5078.05* 5078.07* 5078.08*

2023 Institution Disclosure Statement - Table 6

Assessment Area(s) by Tract

Respondent ID: 0000060143

*** denotes no loans made in specified tracts**

Agency: FRS - 2

Institution: COMERICA BANK

5079.03* 5079.04* 5079.06* 5080.05 5080.06* 5081.01 5081.02* 5082.03* 5082.04* 5082.06* 5083.01*
5083.03* 5083.06* 5084.01* 5084.03* 5084.04 5085.05* 5086.01* 5087.08 5091.02* 5091.09* 5091.10*
5092.01 5092.02 5096.00 5097.00* 5098.01* 5098.02* 5099.01 5099.02* 5100.01* 5100.02* 5101.00*
5102.00* 5103.00 5104.00* 5105.00* 5106.00* 5107.00 5108.01 5108.02* 5108.03* 5109.00* 5110.00
5111.00* 5112.00 5113.01* 5114.00* 5115.01 5115.02* 5117.01* 5117.02 5117.04 5117.05 5117.07*
5118.00* 5119.05* 5119.07* 5119.10* 5119.12* 5119.13* 5119.14 5119.16* 5119.17* 5119.18* 5120.01
5120.25* 5123.08* 5125.15*

Median Family Income Not Known

5021.04*

ASSESSMENT AREA - 0025

SANTA CRUZ COUNTY (087), CA

MSA: 42100

Low Income

1004.00* 1010.02 1104.01 1105.03* 1105.05

Moderate Income

1008.01 1010.01 1101.02* 1102.02 1103.01 1103.02* 1105.04 1105.06* 1106.01 1106.02* 1215.02*
1218.01

Middle Income

1001.00 1007.00 1008.02* 1009.00* 1012.00 1101.01* 1102.01* 1104.02 1107.00 1202.00 1203.01*
1203.02 1204.00* 1206.00* 1213.00 1214.01* 1214.02* 1214.03 1216.02* 1217.01 1217.02 1218.02
1220.01 1220.04* 1220.05 1221.00* 1223.00 1225.00 1231.00*

Upper Income

1002.00 1003.00 1005.00* 1006.00 1011.00* 1205.00* 1207.00* 1208.00 1209.01 1209.02 1210.00
1211.00 1212.00 1215.01* 1216.01* 1220.02 1222.02* 1222.03* 1222.04* 1222.05 1224.01 1224.02*
1233.00

Income Not Known

9901.00*

ASSESSMENT AREA - 0027

VENTURA COUNTY (111), CA

2023 Institution Disclosure Statement - Table 6

Assessment Area(s) by Tract

Respondent ID: 0000060143

*** denotes no loans made in specified tracts**

Agency: FRS - 2

Institution: COMERICA BANK

MSA: 37100

Median Family Income 30-40%

0006.00* 0023.02* 0045.08* 0091.00*

Median Family Income 40-50%

0032.01* 0038.01* 0045.07* 0050.02* 0050.05*

Median Family Income 50-60%

0022.00* 0023.01* 0024.00* 0030.11* 0038.02* 0039.01* 0039.02* 0044.00* 0046.00* 0086.02* 0087.00*

Median Family Income 60-70%

0003.04* 0004.00* 0005.00* 0007.01* 0013.02* 0015.09* 0015.11* 0033.02* 0040.00* 0041.01* 0045.03*
0045.05* 0047.04* 0047.15* 0049.02 0050.06* 0080.02 0086.01*

Median Family Income 70-80%

0003.02* 0010.02* 0012.01* 0012.04* 0015.08 0030.10* 0033.01* 0043.04* 0043.05* 0045.04* 0047.10*
0047.11* 0047.17* 0054.03* 0055.02* 0078.00* 0097.00*

Median Family Income 80-90%

0003.03* 0008.00* 0015.10* 0025.00* 0026.00* 0027.00* 0028.00 0036.08* 0036.13* 0037.00* 0047.16*
0061.02* 0069.00* 0071.00* 0076.11 0088.00* 0089.00* 0092.00*

Median Family Income 90-100%

0007.02* 0015.06* 0021.02* 0030.13* 0031.01* 0036.14* 0036.17* 0042.00* 0049.01* 0050.04* 0053.04*
0065.00* 0070.00 0075.05* 0075.08* 0075.12* 0076.12* 0077.00 0079.01 0080.04* 0080.05* 0083.03*

Median Family Income 100-110%

0011.01* 0013.03* 0014.01* 0015.07* 0019.01* 0029.01* 0052.02* 0054.01* 0055.03* 0055.04* 0057.00*
0064.00* 0079.04* 0080.01* 0081.01* 0082.01* 0083.02* 0085.01* 0085.02 0094.00* 0095.00*

Median Family Income 110-120%

0009.03* 0011.02* 0016.02* 0052.05* 0053.07* 0054.04* 0056.02 0059.11* 0063.01* 0075.13* 0075.16*
0076.14* 0082.02* 0083.04* 0083.07* 0084.01*

Median Family Income >= 120%

0009.01* 0009.02* 0012.02* 0013.04* 0014.02* 0018.01* 0020.00* 0029.05* 0031.02* 0036.15* 0036.16*
0052.03* 0052.04* 0053.05* 0053.06* 0053.08* 0056.01* 0058.01* 0058.03* 0058.04* 0059.01* 0059.06
0059.07 0059.08* 0059.09* 0059.10* 0060.00* 0061.01* 0062.00* 0063.02* 0066.00* 0067.00* 0068.00*
0072.01* 0072.02* 0073.00* 0074.02 0074.03* 0074.05* 0074.06* 0075.06* 0075.07* 0075.09* 0075.10*

2023 Institution Disclosure Statement - Table 6

Assessment Area(s) by Tract

Respondent ID: 0000060143

*** denotes no loans made in specified tracts**

Agency: FRS - 2

Institution: COMERICA BANK

0075.11 0075.15* 0076.07* 0076.09* 0076.10* 0076.13 0079.03* 0083.08* 0084.02* 0093.00* 0096.00*

Median Family Income Not Known

0036.18* 9800.00* 9901.00*

OUTSIDE ASSESSMENT AREA

BUTTE COUNTY (007), CA

MSA: 17020

Middle Income

0009.03

EL DORADO COUNTY (017), CA

MSA: 40900

Middle Income

0315.06

Upper Income

0307.01 0307.12

FRESNO COUNTY (019), CA

MSA: 23420

Median Family Income 80-90%

0042.05 0045.05

Median Family Income 90-100%

0070.03

Median Family Income 100-110%

0044.09

Median Family Income 110-120%

0039.00

Median Family Income >= 120%

0043.01 0055.14

KERN COUNTY (029), CA

MSA: 12540

Median Family Income 70-80%

2023 Institution Disclosure Statement - Table 6

Assessment Area(s) by Tract

Respondent ID: 0000060143

*** denotes no loans made in specified tracts**

Agency: FRS - 2

Institution: COMERICA BANK

0023.02 0066.00

Median Family Income 100-110%

0038.11

MARIN COUNTY (041), CA

MSA: 42034

Low Income

1122.02

Middle Income

1043.00 1060.01 1110.02 1262.00

Upper Income

1191.00 1242.00

NAPA COUNTY (055), CA

MSA: 34900

Moderate Income

2005.03

Middle Income

2010.05 2017.00

Upper Income

2015.00

NEVADA COUNTY (057), CA

MSA: NA

Middle Income

0001.04

PLACER COUNTY (061), CA

MSA: 40900

Moderate Income

0203.00

Middle Income

0211.03

2023 Institution Disclosure Statement - Table 6

Assessment Area(s) by Tract

Respondent ID: 0000060143

*** denotes no loans made in specified tracts**

Agency: FRS - 2

Institution: COMERICA BANK

Upper Income

0207.17 0213.28 0224.00 0226.00

SACRAMENTO COUNTY (067), CA

MSA: 40900

Median Family Income 20-30%

0070.19

Median Family Income 50-60%

0067.03 0095.03

Median Family Income 60-70%

0090.05

Median Family Income 90-100%

0094.03 0096.11

Median Family Income 100-110%

0092.01

Median Family Income >= 120%

0087.03 0087.06

Median Family Income Not Known

0011.03

SAN JOAQUIN COUNTY (077), CA

MSA: 44700

Median Family Income 40-50%

0044.04

Median Family Income 70-80%

0041.07

Median Family Income 90-100%

0032.15

Median Family Income 110-120%

0038.03

Median Family Income >= 120%

2023 Institution Disclosure Statement - Table 6

Assessment Area(s) by Tract

Respondent ID: 0000060143

*** denotes no loans made in specified tracts**

Agency: FRS - 2

Institution: COMERICA BANK

0051.19 0054.05

SAN LUIS OBISPO COUNTY (079), CA

MSA: 42020

Middle Income

0105.04 0117.04

Upper Income

0118.00

SANTA BARBARA COUNTY (083), CA

MSA: 42200

Upper Income

0015.00

SHASTA COUNTY (089), CA

MSA: 39820

Middle Income

0123.02

SOLANO COUNTY (095), CA

MSA: 46700

Middle Income

2521.02 2523.17 2524.02

SONOMA COUNTY (097), CA

MSA: 42220

Moderate Income

1520.00

Middle Income

1507.01 1509.01 1514.03 1528.01 1532.01 1533.01

Upper Income

1506.07 1513.11

STANISLAUS COUNTY (099), CA

2023 Institution Disclosure Statement - Table 6

Assessment Area(s) by Tract

Respondent ID: 0000060143

*** denotes no loans made in specified tracts**

Agency: FRS - 2

Institution: COMERICA BANK

MSA: 33700

Median Family Income 90-100%

0005.06

TULARE COUNTY (107), CA

MSA: 47300

Moderate Income

0037.00

Middle Income

0025.00

Upper Income

0010.08

YOLO COUNTY (113), CA

MSA: 40900

Low Income

0102.03

YUBA COUNTY (115), CA

MSA: 49700

Moderate Income

0404.00

2023 Institution Disclosure Statement - Table E-1

Error Status Information

Respondent ID: 0000060143

Institution: COMERICA BANK

Agency: FRS - 2

Record Identifier: ¹¹	Total Composite Records on File	Total Composite Records Without Errors	Total Validity¹⁰ Errors	Percentage of Validity Errors
Transmittal Sheet	1	1	0	0.00%
Small Business Loans	3,681	3,681	0	0.00%
Small Farm Loans	25	25	0	0.00%
Community Development Loans	1	1	0	0.00%
Consortium/Third Party Loans (Optional)	0	0	0	0.00%
Assessment Area	14,647	14,647	0	0.00%
Total	18,355	18,355	0	0.00%

Footnote:

10. A validity edit helps to verify the accuracy of the data reported. An institution's CRA submission that passes all validity edits does not ensure 100% accurate data. True accuracy is determined during the examination process.

11. A record represents one row of data reported to the Federal Reserve Board. This does not in any way represent the number of loans originated or purchased by the institution.

Loans by County

Respondent ID: 0000060143

Small Business Loans - Originations

Agency: FRS - 2

Institution: COMERICA BANK

State: FLORIDA (12)

Area Income Characteristics	Loan Amount at Origination <=\$100,000		Loan Amount at Origination >\$100,000 But <=\$250,000		Loan Amount at Origination >\$250,000		Loans to Businesses with Gross Annual Revenues <= \$1 Million		Memo Item: Loans by Affiliates	
	Num of Loans	Amount (000s)	Num of Loans	Amount (000s)	Num of Loans	Amount (000s)	Num of Loans	Amount (000s)	Num of Loans	Amount (000s)
ALACHUA COUNTY (001), FL										
MSA 23540										
Outside Assessment Area										
Low Income	0	0	0	0	0	0	0	0	0	0
Moderate Income	0	0	0	0	1	500	0	0	0	0
Middle Income	0	0	0	0	0	0	0	0	0	0
Upper Income	0	0	0	0	0	0	0	0	0	0
Income Not Known	0	0	0	0	0	0	0	0	0	0
Tract Not Known	0	0	0	0	0	0	0	0	0	0
County Total	0	0	0	0	1	500	0	0	0	0
BROWARD COUNTY (011), FL										
MSA 22744										
Inside AA 0007										
Median Family Income < 10%	0	0	0	0	0	0	0	0	0	0
Median Family Income 10-20%	0	0	0	0	0	0	0	0	0	0
Median Family Income 20-30%	0	0	0	0	0	0	0	0	0	0
Median Family Income 30-40%	0	0	0	0	0	0	0	0	0	0
Median Family Income 40-50%	0	0	0	0	0	0	0	0	0	0
Median Family Income 50-60%	0	0	0	0	0	0	0	0	0	0
Median Family Income 60-70%	1	25	0	0	1	1,000	0	0	0	0
Median Family Income 70-80%	2	150	0	0	3	2,000	2	150	0	0
Median Family Income 80-90%	1	50	0	0	2	1,300	1	300	0	0
Median Family Income 90-100%	0	0	1	250	0	0	0	0	0	0
Median Family Income 100-110%	1	25	0	0	0	0	1	25	0	0
Median Family Income 110-120%	1	75	0	0	0	0	1	75	0	0
Median Family Income >= 120%	5	230	0	0	3	1,047	4	595	0	0
Median Family Income Not Known	0	0	0	0	0	0	0	0	0	0
Tract Not Known	0	0	0	0	0	0	0	0	0	0
County Total	11	555	1	250	9	5,347	9	1,145	0	0

Loans by County

Respondent ID: 0000060143

Small Business Loans - Originations

Agency: FRS - 2

Institution: COMERICA BANK

State: FLORIDA (12)

Area Income Characteristics	Loan Amount at Origination <=\$100,000		Loan Amount at Origination >\$100,000 But <=\$250,000		Loan Amount at Origination >\$250,000		Loans to Businesses with Gross Annual Revenues <= \$1 Million		Memo Item: Loans by Affiliates	
	Num of Loans	Amount (000s)	Num of Loans	Amount (000s)	Num of Loans	Amount (000s)	Num of Loans	Amount (000s)	Num of Loans	Amount (000s)
CLAY COUNTY (019), FL										
MSA 27260										
Outside Assessment Area										
Low Income	0	0	0	0	0	0	0	0	0	0
Moderate Income	0	0	0	0	0	0	0	0	0	0
Middle Income	0	0	0	0	1	1,000	0	0	0	0
Upper Income	0	0	0	0	0	0	0	0	0	0
Income Not Known	0	0	0	0	0	0	0	0	0	0
Tract Not Known	0	0	0	0	0	0	0	0	0	0
County Total	0	0	0	0	1	1,000	0	0	0	0
COLLIER COUNTY (021), FL										
MSA 34940										
Inside AA 0018										
Low Income	0	0	0	0	0	0	0	0	0	0
Moderate Income	1	10	0	0	1	260	2	270	0	0
Middle Income	1	100	0	0	0	0	0	0	0	0
Upper Income	0	0	0	0	0	0	0	0	0	0
Income Not Known	0	0	0	0	0	0	0	0	0	0
Tract Not Known	0	0	0	0	0	0	0	0	0	0
County Total	2	110	0	0	1	260	2	270	0	0

Loans by County

Respondent ID: 0000060143

Small Business Loans - Originations

Agency: FRS - 2

Institution: COMERICA BANK

State: FLORIDA (12)

Area Income Characteristics	Loan Amount at Origination <=\$100,000		Loan Amount at Origination >\$100,000 But <=\$250,000		Loan Amount at Origination >\$250,000		Loans to Businesses with Gross Annual Revenues <= \$1 Million		Memo Item: Loans by Affiliates	
	Num of Loans	Amount (000s)	Num of Loans	Amount (000s)	Num of Loans	Amount (000s)	Num of Loans	Amount (000s)	Num of Loans	Amount (000s)
DUVAL COUNTY (031), FL										
MSA 27260										
Outside Assessment Area										
Median Family Income < 10%	0	0	0	0	0	0	0	0	0	0
Median Family Income 10-20%	0	0	0	0	0	0	0	0	0	0
Median Family Income 20-30%	0	0	0	0	0	0	0	0	0	0
Median Family Income 30-40%	0	0	0	0	2	1,500	0	0	0	0
Median Family Income 40-50%	0	0	0	0	0	0	0	0	0	0
Median Family Income 50-60%	0	0	0	0	0	0	0	0	0	0
Median Family Income 60-70%	0	0	0	0	0	0	0	0	0	0
Median Family Income 70-80%	0	0	0	0	0	0	0	0	0	0
Median Family Income 80-90%	0	0	0	0	0	0	0	0	0	0
Median Family Income 90-100%	0	0	0	0	0	0	0	0	0	0
Median Family Income 100-110%	0	0	0	0	0	0	0	0	0	0
Median Family Income 110-120%	0	0	0	0	0	0	0	0	0	0
Median Family Income >= 120%	0	0	0	0	0	0	0	0	0	0
Median Family Income Not Known	0	0	0	0	0	0	0	0	0	0
Tract Not Known	0	0	0	0	0	0	0	0	0	0
County Total	0	0	0	0	2	1,500	0	0	0	0
ESCAMBIA COUNTY (033), FL										
MSA 37860										
Outside Assessment Area										
Low Income	0	0	0	0	0	0	0	0	0	0
Moderate Income	0	0	0	0	0	0	0	0	0	0
Middle Income	0	0	0	0	0	0	0	0	0	0
Upper Income	2	55	0	0	1	750	0	0	0	0
Income Not Known	0	0	0	0	0	0	0	0	0	0
Tract Not Known	0	0	0	0	0	0	0	0	0	0
County Total	2	55	0	0	1	750	0	0	0	0

Loans by County

Respondent ID: 000060143

Small Business Loans - Originations

Agency: FRS - 2

Institution: COMERICA BANK

State: FLORIDA (12)

Area Income Characteristics	Loan Amount at Origination <=\$100,000		Loan Amount at Origination >\$100,000 But <=\$250,000		Loan Amount at Origination >\$250,000		Loans to Businesses with Gross Annual Revenues <= \$1 Million		Memo Item: Loans by Affiliates	
	Num of Loans	Amount (000s)	Num of Loans	Amount (000s)	Num of Loans	Amount (000s)	Num of Loans	Amount (000s)	Num of Loans	Amount (000s)
HIGHLANDS COUNTY (055), FL										
MSA 42700										
Outside Assessment Area										
Low Income	0	0	0	0	0	0	0	0	0	0
Moderate Income	0	0	0	0	0	0	0	0	0	0
Middle Income	0	0	0	0	0	0	0	0	0	0
Upper Income	0	0	0	0	0	0	0	0	0	0
Income Not Known	1	7	0	0	0	0	1	7	0	0
Tract Not Known	0	0	0	0	0	0	0	0	0	0
County Total	1	7	0	0	0	0	1	7	0	0
HILLSBOROUGH COUNTY (057), FL										
MSA 45300										
Outside Assessment Area										
Median Family Income < 10%	0	0	0	0	0	0	0	0	0	0
Median Family Income 10-20%	0	0	0	0	0	0	0	0	0	0
Median Family Income 20-30%	0	0	0	0	0	0	0	0	0	0
Median Family Income 30-40%	0	0	0	0	0	0	0	0	0	0
Median Family Income 40-50%	0	0	0	0	0	0	0	0	0	0
Median Family Income 50-60%	0	0	0	0	0	0	0	0	0	0
Median Family Income 60-70%	1	80	0	0	0	0	1	80	0	0
Median Family Income 70-80%	1	25	0	0	0	0	1	25	0	0
Median Family Income 80-90%	0	0	0	0	0	0	0	0	0	0
Median Family Income 90-100%	0	0	0	0	0	0	0	0	0	0
Median Family Income 100-110%	1	25	0	0	0	0	1	25	0	0
Median Family Income 110-120%	0	0	0	0	0	0	0	0	0	0
Median Family Income >= 120%	1	50	0	0	0	0	0	0	0	0
Median Family Income Not Known	0	0	0	0	0	0	0	0	0	0
Tract Not Known	0	0	0	0	0	0	0	0	0	0
County Total	4	180	0	0	0	0	3	130	0	0

Loans by County

Respondent ID: 0000060143

Small Business Loans - Originations

Agency: FRS - 2

Institution: COMERICA BANK

State: FLORIDA (12)

Area Income Characteristics	Loan Amount at Origination <=\$100,000		Loan Amount at Origination >\$100,000 But <=\$250,000		Loan Amount at Origination >\$250,000		Loans to Businesses with Gross Annual Revenues <= \$1 Million		Memo Item: Loans by Affiliates	
	Num of Loans	Amount (000s)	Num of Loans	Amount (000s)	Num of Loans	Amount (000s)	Num of Loans	Amount (000s)	Num of Loans	Amount (000s)
INDIAN RIVER COUNTY (061), FL										
MSA 42680										
Outside Assessment Area										
Low Income	0	0	0	0	0	0	0	0	0	0
Moderate Income	0	0	0	0	0	0	0	0	0	0
Middle Income	0	0	0	0	0	0	0	0	0	0
Upper Income	0	0	0	0	1	300	0	0	0	0
Income Not Known	0	0	0	0	0	0	0	0	0	0
Tract Not Known	0	0	0	0	0	0	0	0	0	0
County Total	0	0	0	0	1	300	0	0	0	0
LAKE COUNTY (069), FL										
MSA 36740										
Outside Assessment Area										
Low Income	0	0	0	0	0	0	0	0	0	0
Moderate Income	0	0	0	0	0	0	0	0	0	0
Middle Income	0	0	0	0	1	825	0	0	0	0
Upper Income	0	0	0	0	0	0	0	0	0	0
Income Not Known	0	0	0	0	0	0	0	0	0	0
Tract Not Known	0	0	0	0	0	0	0	0	0	0
County Total	0	0	0	0	1	825	0	0	0	0

Loans by County

Respondent ID: 0000060143

Small Business Loans - Originations

Agency: FRS - 2

Institution: COMERICA BANK

State: FLORIDA (12)

Area Income Characteristics	Loan Amount at Origination <=\$100,000		Loan Amount at Origination >\$100,000 But <=\$250,000		Loan Amount at Origination >\$250,000		Loans to Businesses with Gross Annual Revenues <= \$1 Million		Memo Item: Loans by Affiliates	
	Num of Loans	Amount (000s)	Num of Loans	Amount (000s)	Num of Loans	Amount (000s)	Num of Loans	Amount (000s)	Num of Loans	Amount (000s)
LEE COUNTY (071), FL										
MSA 15980										
Outside Assessment Area										
Median Family Income < 10%	0	0	0	0	0	0	0	0	0	0
Median Family Income 10-20%	0	0	0	0	0	0	0	0	0	0
Median Family Income 20-30%	0	0	0	0	0	0	0	0	0	0
Median Family Income 30-40%	0	0	0	0	0	0	0	0	0	0
Median Family Income 40-50%	0	0	0	0	1	300	0	0	0	0
Median Family Income 50-60%	0	0	0	0	0	0	0	0	0	0
Median Family Income 60-70%	1	60	0	0	1	500	1	500	0	0
Median Family Income 70-80%	0	0	0	0	0	0	0	0	0	0
Median Family Income 80-90%	0	0	0	0	0	0	0	0	0	0
Median Family Income 90-100%	0	0	0	0	0	0	0	0	0	0
Median Family Income 100-110%	0	0	0	0	0	0	0	0	0	0
Median Family Income 110-120%	0	0	0	0	0	0	0	0	0	0
Median Family Income >= 120%	0	0	2	400	0	0	1	250	0	0
Median Family Income Not Known	0	0	1	250	0	0	0	0	0	0
Tract Not Known	0	0	0	0	0	0	0	0	0	0
County Total	1	60	3	650	2	800	2	750	0	0
MARTIN COUNTY (085), FL										
MSA 38940										
Outside Assessment Area										
Low Income	1	50	0	0	0	0	1	50	0	0
Moderate Income	0	0	0	0	0	0	0	0	0	0
Middle Income	0	0	0	0	0	0	0	0	0	0
Upper Income	1	50	1	250	1	500	1	50	0	0
Income Not Known	0	0	0	0	0	0	0	0	0	0
Tract Not Known	0	0	0	0	0	0	0	0	0	0
County Total	2	100	1	250	1	500	2	100	0	0

Loans by County

Respondent ID: 000060143

Small Business Loans - Originations

Agency: FRS - 2

Institution: COMERICA BANK

State: FLORIDA (12)

Area Income Characteristics	Loan Amount at Origination <=\$100,000		Loan Amount at Origination >\$100,000 But <=\$250,000		Loan Amount at Origination >\$250,000		Loans to Businesses with Gross Annual Revenues <= \$1 Million		Memo Item: Loans by Affiliates	
	Num of Loans	Amount (000s)	Num of Loans	Amount (000s)	Num of Loans	Amount (000s)	Num of Loans	Amount (000s)	Num of Loans	Amount (000s)
MIAMI-DADE COUNTY (086), FL										
MSA 33124										
Outside Assessment Area										
Median Family Income < 10%	0	0	0	0	0	0	0	0	0	0
Median Family Income 10-20%	0	0	0	0	0	0	0	0	0	0
Median Family Income 20-30%	0	0	0	0	0	0	0	0	0	0
Median Family Income 30-40%	0	0	0	0	0	0	0	0	0	0
Median Family Income 40-50%	0	0	0	0	0	0	0	0	0	0
Median Family Income 50-60%	0	0	0	0	1	587	1	587	0	0
Median Family Income 60-70%	0	0	1	200	0	0	0	0	0	0
Median Family Income 70-80%	0	0	0	0	0	0	0	0	0	0
Median Family Income 80-90%	0	0	0	0	0	0	0	0	0	0
Median Family Income 90-100%	0	0	0	0	2	1,100	0	0	0	0
Median Family Income 100-110%	0	0	0	0	1	450	0	0	0	0
Median Family Income 110-120%	0	0	0	0	0	0	0	0	0	0
Median Family Income >= 120%	7	235	1	150	0	0	2	13	0	0
Median Family Income Not Known	0	0	0	0	0	0	0	0	0	0
Tract Not Known	0	0	0	0	0	0	0	0	0	0
County Total	7	235	2	350	4	2,137	3	600	0	0
MONROE COUNTY (087), FL										
MSA NA										
Outside Assessment Area										
Low Income	0	0	0	0	0	0	0	0	0	0
Moderate Income	0	0	0	0	0	0	0	0	0	0
Middle Income	0	0	0	0	0	0	0	0	0	0
Upper Income	1	40	0	0	0	0	1	40	0	0
Income Not Known	0	0	0	0	0	0	0	0	0	0
Tract Not Known	0	0	0	0	0	0	0	0	0	0
County Total	1	40	0	0	0	0	1	40	0	0

Loans by County

Respondent ID: 000060143

Small Business Loans - Originations

Agency: FRS - 2

Institution: COMERICA BANK

State: FLORIDA (12)

Area Income Characteristics	Loan Amount at Origination <=\$100,000		Loan Amount at Origination >\$100,000 But <=\$250,000		Loan Amount at Origination >\$250,000		Loans to Businesses with Gross Annual Revenues <= \$1 Million		Memo Item: Loans by Affiliates	
	Num of Loans	Amount (000s)	Num of Loans	Amount (000s)	Num of Loans	Amount (000s)	Num of Loans	Amount (000s)	Num of Loans	Amount (000s)
ORANGE COUNTY (095), FL										
MSA 36740										
Outside Assessment Area										
Median Family Income < 10%	0	0	0	0	0	0	0	0	0	0
Median Family Income 10-20%	0	0	0	0	0	0	0	0	0	0
Median Family Income 20-30%	0	0	0	0	0	0	0	0	0	0
Median Family Income 30-40%	0	0	0	0	0	0	0	0	0	0
Median Family Income 40-50%	0	0	0	0	0	0	0	0	0	0
Median Family Income 50-60%	0	0	0	0	1	924	0	0	0	0
Median Family Income 60-70%	1	60	1	250	0	0	0	0	0	0
Median Family Income 70-80%	0	0	0	0	0	0	0	0	0	0
Median Family Income 80-90%	0	0	0	0	0	0	0	0	0	0
Median Family Income 90-100%	0	0	0	0	0	0	0	0	0	0
Median Family Income 100-110%	0	0	0	0	0	0	0	0	0	0
Median Family Income 110-120%	0	0	0	0	0	0	0	0	0	0
Median Family Income >= 120%	0	0	0	0	0	0	0	0	0	0
Median Family Income Not Known	0	0	0	0	0	0	0	0	0	0
Tract Not Known	0	0	0	0	0	0	0	0	0	0
County Total	1	60	1	250	1	924	0	0	0	0

Loans by County

Respondent ID: 0000060143

Small Business Loans - Originations

Agency: FRS - 2

Institution: COMERICA BANK

State: FLORIDA (12)

Area Income Characteristics	Loan Amount at Origination <=\$100,000		Loan Amount at Origination >\$100,000 But <=\$250,000		Loan Amount at Origination >\$250,000		Loans to Businesses with Gross Annual Revenues <= \$1 Million		Memo Item: Loans by Affiliates	
	Num of Loans	Amount (000s)	Num of Loans	Amount (000s)	Num of Loans	Amount (000s)	Num of Loans	Amount (000s)	Num of Loans	Amount (000s)
PALM BEACH COUNTY (099), FL										
MSA 48424										
Inside AA 0007										
Median Family Income < 10%	0	0	0	0	0	0	0	0	0	0
Median Family Income 10-20%	0	0	0	0	0	0	0	0	0	0
Median Family Income 20-30%	0	0	0	0	0	0	0	0	0	0
Median Family Income 30-40%	0	0	0	0	0	0	0	0	0	0
Median Family Income 40-50%	0	0	0	0	2	905	1	300	0	0
Median Family Income 50-60%	0	0	0	0	0	0	0	0	0	0
Median Family Income 60-70%	1	25	1	200	0	0	1	25	0	0
Median Family Income 70-80%	1	50	1	200	0	0	1	50	0	0
Median Family Income 80-90%	0	0	2	313	4	3,150	2	1,193	0	0
Median Family Income 90-100%	1	10	0	0	0	0	1	10	0	0
Median Family Income 100-110%	1	80	0	0	1	500	0	0	0	0
Median Family Income 110-120%	5	282	1	250	0	0	5	282	0	0
Median Family Income >= 120%	4	235	6	1,250	5	3,050	10	3,775	0	0
Median Family Income Not Known	7	380	0	0	2	1,098	3	55	0	0
Tract Not Known	0	0	0	0	0	0	0	0	0	0
County Total	20	1,062	11	2,213	14	8,703	24	5,690	0	0

Loans by County

Respondent ID: 000060143

Small Business Loans - Originations

Agency: FRS - 2

Institution: COMERICA BANK

State: FLORIDA (12)

Area Income Characteristics	Loan Amount at Origination <=\$100,000		Loan Amount at Origination >\$100,000 But <=\$250,000		Loan Amount at Origination >\$250,000		Loans to Businesses with Gross Annual Revenues <= \$1 Million		Memo Item: Loans by Affiliates	
	Num of Loans	Amount (000s)	Num of Loans	Amount (000s)	Num of Loans	Amount (000s)	Num of Loans	Amount (000s)	Num of Loans	Amount (000s)
PINELLAS COUNTY (103), FL										
MSA 45300										
Outside Assessment Area										
Median Family Income < 10%	0	0	0	0	0	0	0	0	0	0
Median Family Income 10-20%	0	0	0	0	0	0	0	0	0	0
Median Family Income 20-30%	0	0	0	0	0	0	0	0	0	0
Median Family Income 30-40%	0	0	0	0	0	0	0	0	0	0
Median Family Income 40-50%	0	0	0	0	0	0	0	0	0	0
Median Family Income 50-60%	0	0	0	0	0	0	0	0	0	0
Median Family Income 60-70%	0	0	0	0	0	0	0	0	0	0
Median Family Income 70-80%	0	0	0	0	0	0	0	0	0	0
Median Family Income 80-90%	0	0	0	0	0	0	0	0	0	0
Median Family Income 90-100%	0	0	0	0	1	900	0	0	0	0
Median Family Income 100-110%	1	25	1	250	0	0	1	25	0	0
Median Family Income 110-120%	0	0	0	0	0	0	0	0	0	0
Median Family Income >= 120%	1	50	0	0	1	500	0	0	0	0
Median Family Income Not Known	0	0	0	0	0	0	0	0	0	0
Tract Not Known	0	0	0	0	0	0	0	0	0	0
County Total	2	75	1	250	2	1,400	1	25	0	0

Loans by County

Respondent ID: 0000060143

Small Business Loans - Originations

Agency: FRS - 2

Institution: COMERICA BANK

State: FLORIDA (12)

Area Income Characteristics	Loan Amount at Origination <=\$100,000		Loan Amount at Origination >\$100,000 But <=\$250,000		Loan Amount at Origination >\$250,000		Loans to Businesses with Gross Annual Revenues <= \$1 Million		Memo Item: Loans by Affiliates	
	Num of Loans	Amount (000s)	Num of Loans	Amount (000s)	Num of Loans	Amount (000s)	Num of Loans	Amount (000s)	Num of Loans	Amount (000s)
POLK COUNTY (105), FL										
MSA 29460										
Outside Assessment Area										
Median Family Income < 10%	0	0	0	0	0	0	0	0	0	0
Median Family Income 10-20%	0	0	0	0	0	0	0	0	0	0
Median Family Income 20-30%	0	0	0	0	0	0	0	0	0	0
Median Family Income 30-40%	0	0	0	0	0	0	0	0	0	0
Median Family Income 40-50%	0	0	0	0	0	0	0	0	0	0
Median Family Income 50-60%	0	0	0	0	0	0	0	0	0	0
Median Family Income 60-70%	0	0	0	0	0	0	0	0	0	0
Median Family Income 70-80%	0	0	0	0	0	0	0	0	0	0
Median Family Income 80-90%	0	0	0	0	0	0	0	0	0	0
Median Family Income 90-100%	0	0	0	0	0	0	0	0	0	0
Median Family Income 100-110%	0	0	0	0	0	0	0	0	0	0
Median Family Income 110-120%	0	0	0	0	0	0	0	0	0	0
Median Family Income >= 120%	0	0	0	0	2	1,050	0	0	0	0
Median Family Income Not Known	0	0	0	0	0	0	0	0	0	0
Tract Not Known	0	0	0	0	0	0	0	0	0	0
County Total	0	0	0	0	2	1,050	0	0	0	0
ST. JOHNS COUNTY (109), FL										
MSA 27260										
Outside Assessment Area										
Low Income	0	0	0	0	0	0	0	0	0	0
Moderate Income	0	0	0	0	0	0	0	0	0	0
Middle Income	0	0	0	0	0	0	0	0	0	0
Upper Income	1	20	0	0	0	0	1	20	0	0
Income Not Known	0	0	0	0	0	0	0	0	0	0
Tract Not Known	0	0	0	0	0	0	0	0	0	0
County Total	1	20	0	0	0	0	1	20	0	0

Loans by County

Respondent ID: 0000060143

Small Business Loans - Originations

Agency: FRS - 2

Institution: COMERICA BANK

State: FLORIDA (12)

Area Income Characteristics	Loan Amount at Origination <=\$100,000		Loan Amount at Origination >\$100,000 But <=\$250,000		Loan Amount at Origination >\$250,000		Loans to Businesses with Gross Annual Revenues <= \$1 Million		Memo Item: Loans by Affiliates	
	Num of Loans	Amount (000s)	Num of Loans	Amount (000s)	Num of Loans	Amount (000s)	Num of Loans	Amount (000s)	Num of Loans	Amount (000s)
SARASOTA COUNTY (115), FL										
MSA 35840										
Outside Assessment Area										
Low Income	0	0	0	0	0	0	0	0	0	0
Moderate Income	0	0	0	0	0	0	0	0	0	0
Middle Income	0	0	0	0	0	0	0	0	0	0
Upper Income	1	100	0	0	1	300	0	0	0	0
Income Not Known	0	0	0	0	0	0	0	0	0	0
Tract Not Known	0	0	0	0	0	0	0	0	0	0
County Total	1	100	0	0	1	300	0	0	0	0
SEMINOLE COUNTY (117), FL										
MSA 36740										
Outside Assessment Area										
Low Income	0	0	0	0	0	0	0	0	0	0
Moderate Income	0	0	1	184	0	0	0	0	0	0
Middle Income	0	0	0	0	0	0	0	0	0	0
Upper Income	1	5	0	0	0	0	1	5	0	0
Income Not Known	0	0	0	0	0	0	0	0	0	0
Tract Not Known	0	0	0	0	0	0	0	0	0	0
County Total	1	5	1	184	0	0	1	5	0	0
WALTON COUNTY (131), FL										
MSA 18880										
Outside Assessment Area										
Low Income	0	0	0	0	0	0	0	0	0	0
Moderate Income	0	0	0	0	0	0	0	0	0	0
Middle Income	0	0	0	0	0	0	0	0	0	0
Upper Income	1	50	0	0	0	0	0	0	0	0
Income Not Known	0	0	0	0	0	0	0	0	0	0
Tract Not Known	0	0	0	0	0	0	0	0	0	0
County Total	1	50	0	0	0	0	0	0	0	0
TOTAL INSIDE AA IN STATE	33	1,727	12	2,463	24	14,310	35	7,105	0	0

Loans by County

Respondent ID: 0000060143

Small Business Loans - Originations

Agency: FRS - 2

Institution: COMERICA BANK

State: FLORIDA (12)

Area Income Characteristics	Loan Amount at Origination <=\$100,000		Loan Amount at Origination >\$100,000 But <=\$250,000		Loan Amount at Origination >\$250,000		Loans to Businesses with Gross Annual Revenues <= \$1 Million		Memo Item: Loans by Affiliates	
	Num of Loans	Amount (000s)	Num of Loans	Amount (000s)	Num of Loans	Amount (000s)	Num of Loans	Amount (000s)	Num of Loans	Amount (000s)
TOTAL OUTSIDE AA IN STATE	25	987	9	1,934	20	11,986	15	1,677	0	0
STATE TOTAL	58	2,714	21	4,397	44	26,296	50	8,782	0	0

Loans by County

Small Business Loans - Purchases

Institution: COMERICA BANK

Respondent ID: 000060143

Agency: FRS - 2

State: FLORIDA (12)

Area Income Characteristics	Loan Amount at Origination <=\$100,000		Loan Amount at Origination >\$100,000 But <=\$250,000		Loan Amount at Origination >\$250,000		Loans to Businesses with Gross Annual Revenues <= \$1 Million		Memo Item: Loans by Affiliates	
	Num of Loans	Amount (000s)	Num of Loans	Amount (000s)	Num of Loans	Amount (000s)	Num of Loans	Amount (000s)	Num of Loans	Amount (000s)
BROWARD COUNTY (011), FL										
MSA 22744										
Inside AA 0007										
Median Family Income < 10%	0	0	0	0	0	0	0	0	0	0
Median Family Income 10-20%	0	0	0	0	0	0	0	0	0	0
Median Family Income 20-30%	0	0	0	0	0	0	0	0	0	0
Median Family Income 30-40%	0	0	0	0	0	0	0	0	0	0
Median Family Income 40-50%	0	0	0	0	0	0	0	0	0	0
Median Family Income 50-60%	0	0	0	0	0	0	0	0	0	0
Median Family Income 60-70%	3	30	0	0	0	0	2	20	0	0
Median Family Income 70-80%	0	0	1	102	0	0	1	102	0	0
Median Family Income 80-90%	0	0	0	0	0	0	0	0	0	0
Median Family Income 90-100%	0	0	0	0	0	0	0	0	0	0
Median Family Income 100-110%	0	0	0	0	0	0	0	0	0	0
Median Family Income 110-120%	0	0	0	0	0	0	0	0	0	0
Median Family Income >= 120%	7	70	0	0	0	0	6	60	0	0
Median Family Income Not Known	0	0	0	0	0	0	0	0	0	0
Tract Not Known	0	0	0	0	0	0	0	0	0	0
County Total	10	100	1	102	0	0	9	182	0	0
COLLIER COUNTY (021), FL										
MSA 34940										
Inside AA 0018										
Low Income	0	0	0	0	0	0	0	0	0	0
Moderate Income	1	22	0	0	0	0	1	22	0	0
Middle Income	0	0	0	0	0	0	0	0	0	0
Upper Income	0	0	0	0	0	0	0	0	0	0
Income Not Known	0	0	0	0	0	0	0	0	0	0
Tract Not Known	0	0	0	0	0	0	0	0	0	0
County Total	1	22	0	0	0	0	1	22	0	0

Loans by County

Small Business Loans - Purchases

Institution: COMERICA BANK

Respondent ID: 000060143

Agency: FRS - 2

State: FLORIDA (12)

Area Income Characteristics	Loan Amount at Origination <=\$100,000		Loan Amount at Origination >\$100,000 But <=\$250,000		Loan Amount at Origination >\$250,000		Loans to Businesses with Gross Annual Revenues <= \$1 Million		Memo Item: Loans by Affiliates	
	Num of Loans	Amount (000s)	Num of Loans	Amount (000s)	Num of Loans	Amount (000s)	Num of Loans	Amount (000s)	Num of Loans	Amount (000s)
PALM BEACH COUNTY (099), FL										
MSA 48424										
Inside AA 0007										
Median Family Income < 10%	0	0	0	0	0	0	0	0	0	0
Median Family Income 10-20%	0	0	0	0	0	0	0	0	0	0
Median Family Income 20-30%	0	0	0	0	0	0	0	0	0	0
Median Family Income 30-40%	0	0	0	0	0	0	0	0	0	0
Median Family Income 40-50%	0	0	0	0	0	0	0	0	0	0
Median Family Income 50-60%	1	5	0	0	0	0	0	0	0	0
Median Family Income 60-70%	0	0	0	0	0	0	0	0	0	0
Median Family Income 70-80%	0	0	0	0	0	0	0	0	0	0
Median Family Income 80-90%	1	10	0	0	0	0	1	10	0	0
Median Family Income 90-100%	0	0	0	0	0	0	0	0	0	0
Median Family Income 100-110%	0	0	0	0	0	0	0	0	0	0
Median Family Income 110-120%	0	0	0	0	0	0	0	0	0	0
Median Family Income >= 120%	0	0	0	0	0	0	0	0	0	0
Median Family Income Not Known	0	0	0	0	0	0	0	0	0	0
Tract Not Known	0	0	0	0	0	0	0	0	0	0
County Total	2	15	0	0	0	0	1	10	0	0
TOTAL INSIDE AA IN STATE	13	137	1	102	0	0	11	214	0	0
TOTAL OUTSIDE AA IN STATE	0	0	0	0	0	0	0	0	0	0
STATE TOTAL	13	137	1	102	0	0	11	214	0	0

2023 Institution Disclosure Statement - Table 3
Assessment Area/Non-Assessment Area Activity
Small Business Loans
Institution: COMERICA BANK

Respondent ID: 0000060143
Agency: FRS - 2

ASSESSMENT AREA LOANS	Originations		Originations to Businesses with <= \$1 million revenue		Purchases	
	Num of Loans	Amount (000s)	Num of Loans	Amount (000s)	Num of Loans	Amount (000s)
MI - WASHTENAW COUNTY (161) - MSA 11460	134	30,852	42	7,034	0	0
TX - TRAVIS COUNTY (453) - MSA 12420	116	24,311	43	5,440	4	98
TX - WILLIAMSON COUNTY (491) - MSA 12420	33	8,347	16	2,962	1	47
TX - KERR COUNTY (265) - MSA NA	4	600	1	100	0	0
MI - CALHOUN COUNTY (025) - MSA 12980	54	14,701	19	2,618	0	0
TX - COLLIN COUNTY (085) - MSA 19124	123	35,984	38	6,618	1	5
TX - DALLAS COUNTY (113) - MSA 19124	467	115,172	139	20,878	4	40
TX - DENTON COUNTY (121) - MSA 19124	44	11,185	11	1,077	11	190
TX - ELLIS COUNTY (139) - MSA 19124	8	1,539	4	1,095	1	57
TX - ROCKWALL COUNTY (397) - MSA 19124	5	1,212	1	195	0	0
TX - TARRANT COUNTY (439) - MSA 23104	125	35,009	34	7,554	9	171
MI - GENESEE COUNTY (049) - MSA 22420	25	6,652	4	510	0	0
FL - BROWARD COUNTY (011) - MSA 22744	21	6,152	9	1,145	11	202
FL - PALM BEACH COUNTY (099) - MSA 48424	45	11,978	24	5,690	2	15
MI - KENT COUNTY (081) - MSA 24340	107	30,725	23	2,719	0	0
MI - OTTAWA COUNTY (139) - MSA 24340	35	12,200	5	570	0	0
CA - LOS ANGELES COUNTY (037) - MSA 31084	367	86,658	140	22,946	33	1,411
CA - ORANGE COUNTY (059) - MSA 11244	161	40,335	43	7,128	4	211
TX - BRAZORIA COUNTY (039) - MSA 26420	14	3,119	6	747	5	98
TX - FORT BEND COUNTY (157) - MSA 26420	75	14,179	28	4,481	13	341
TX - GALVESTON COUNTY (167) - MSA 26420	9	2,185	4	205	0	0
TX - HARRIS COUNTY (201) - MSA 26420	570	128,017	221	33,748	66	1,554
TX - MONTGOMERY COUNTY (339) - MSA 26420	36	9,340	16	2,690	4	76

2023 Institution Disclosure Statement - Table 3
Assessment Area/Non-Assessment Area Activity
Small Business Loans
Institution: COMERICA BANK

Respondent ID: 0000060143
Agency: FRS - 2

ASSESSMENT AREA LOANS	Originations		Originations to Businesses with <= \$1 million revenue		Purchases	
	Num of Loans	Amount (000s)	Num of Loans	Amount (000s)	Num of Loans	Amount (000s)
CA - RIVERSIDE COUNTY (065) - MSA 40140	22	5,062	5	822	15	1,275
CA - SAN BERNARDINO COUNTY (071) - MSA 40140	31	9,381	5	385	20	1,664
MI - JACKSON COUNTY (075) - MSA 27100	137	33,313	49	8,776	0	0
MI - KALAMAZOO COUNTY (077) - MSA 28020	65	16,247	19	2,799	1	8
MI - CLINTON COUNTY (037) - MSA 29620	7	768	4	475	0	0
MI - EATON COUNTY (045) - MSA 29620	8	1,828	1	250	0	0
MI - INGHAM COUNTY (065) - MSA 29620	52	12,700	15	2,571	0	0
MI - LENAWEE COUNTY (091) - MSA NA	8	1,484	2	280	0	0
MI - MIDLAND COUNTY (111) - MSA 33220	9	1,771	4	366	0	0
MI - MUSKEGON COUNTY (121) - MSA 34740	50	11,337	16	1,696	0	0
FL - COLLIER COUNTY (021) - MSA 34940	3	370	2	270	1	22
AZ - MARICOPA COUNTY (013) - MSA 38060	117	22,922	50	5,836	4	37
CA - MONTEREY COUNTY (053) - MSA 41500	12	1,210	4	370	0	0
TX - BEXAR COUNTY (029) - MSA 41700	73	20,619	21	2,874	48	1,226
TX - KENDALL COUNTY (259) - MSA 41700	2	350	1	100	1	23
CA - SAN DIEGO COUNTY (073) - MSA 41740	118	35,806	39	7,527	35	1,499
CA - ALAMEDA COUNTY (001) - MSA 36084	85	24,179	12	1,695	14	572
CA - CONTRA COSTA COUNTY (013) - MSA 36084	29	8,123	7	1,350	9	728
CA - SAN FRANCISCO COUNTY (075) - MSA 41884	48	11,536	11	2,913	3	81
CA - SAN MATEO COUNTY (081) - MSA 41884	51	9,746	14	1,708	1	25
CA - SANTA CLARA COUNTY (085) - MSA 41940	202	52,596	43	6,092	20	1,258
CA - SANTA CRUZ COUNTY (087) - MSA 42100	63	9,592	21	2,422	0	0
MI - LAPEER COUNTY (087) - MSA 47664	8	3,124	2	1,864	0	0

2023 Institution Disclosure Statement - Table 3
Assessment Area/Non-Assessment Area Activity
Small Business Loans
Institution: COMERICA BANK

Respondent ID: 0000060143
Agency: FRS - 2

ASSESSMENT AREA LOANS	Originations		Originations to Businesses with <= \$1 million revenue		Purchases	
	Num of Loans	Amount (000s)	Num of Loans	Amount (000s)	Num of Loans	Amount (000s)
MI - LIVINGSTON COUNTY (093) - MSA 47664	40	7,603	13	1,852	0	0
MI - MACOMB COUNTY (099) - MSA 47664	393	104,484	135	20,757	1	10
MI - OAKLAND COUNTY (125) - MSA 47664	804	194,900	302	47,822	1	10
MI - WAYNE COUNTY (163) - MSA 19804	652	150,955	242	36,094	2	42
CA - VENTURA COUNTY (111) - MSA 37100	15	3,177	7	645	2	152

2023 Institution Disclosure Statement - Table 4
Assessment Area/Non-Assessment Area Activity
Small Farm Loans
Institution: COMERICA BANK

Respondent ID: 0000060143
Agency: FRS - 2

ASSESSMENT AREA LOANS	Originations		Originations to Farms with ≤ \$1 million revenue		Purchases	
	Num of Loans	Amount (000s)	Num of Loans	Amount (000s)	Num of Loans	Amount (000s)
MI - WASHTENAW COUNTY (161) - MSA 11460	1	60	0	0	0	0
TX - KERR COUNTY (265) - MSA NA	1	45	1	45	0	0
MI - OTTAWA COUNTY (139) - MSA 24340	1	95	1	95	0	0
MI - JACKSON COUNTY (075) - MSA 27100	1	450	1	450	0	0
MI - LENAWEE COUNTY (091) - MSA NA	2	550	2	550	0	0
MI - MIDLAND COUNTY (111) - MSA 33220	1	50	1	50	0	0
MI - MUSKEGON COUNTY (121) - MSA 34740	1	100	0	0	0	0
CA - MONTEREY COUNTY (053) - MSA 41500	1	500	1	500	0	0
CA - SANTA CRUZ COUNTY (087) - MSA 42100	5	1,725	1	250	0	0
MI - OAKLAND COUNTY (125) - MSA 47664	1	65	0	0	0	0

2023 Institution Disclosure Statement - Table 5
Community Development/Consortium-Third Party Activity
Institution: COMERICA BANK

Respondent ID: 000060143
Agency: FRS - 2

Memo Item: Loans by Affiliates

	Num of Loans	Amount (000s)	Num of Loans	Amount (000s)
Community Development Loans				
Originated	469	2,079,336	0	0
Purchased	0	0	0	0
Total	469	2,079,336	0	0
Consortium/Third Party Loans (optional)				

2023 Institution Disclosure Statement - Table 6

Assessment Area(s) by Tract

Respondent ID: 0000060143

*** denotes no loans made in specified tracts**

Agency: FRS - 2

Institution: COMERICA BANK

ASSESSMENT AREA - 0007

BROWARD COUNTY (011), FL

MSA: 22744

Median Family Income 30-40%

0304.02* 0308.03* 0308.04* 1005.01*

Median Family Income 40-50%

0104.05* 0303.01* 0415.00* 0428.02* 0503.09* 0503.14* 0602.14* 0602.15* 0604.05* 0705.04* 0919.04*

1002.03* 1005.02* 1103.34* 1103.54* 1103.55*

Median Family Income 50-60%

0103.05* 0204.12* 0205.02* 0412.00* 0414.00* 0416.01* 0416.02* 0417.00* 0427.00* 0503.11* 0503.12*

0601.27* 0601.30* 0602.03* 0603.02* 0603.03* 0604.02* 0701.04* 0804.05* 0911.00* 1002.01* 1003.01*

1004.00* 1007.00* 1008.01* 1008.04*

Median Family Income 60-70%

0103.07* 0107.01* 0107.02* 0201.03* 0202.12* 0303.02* 0306.01 0306.02* 0310.01* 0409.01* 0409.02*

0410.00* 0411.00* 0413.00* 0433.02* 0502.07 0502.08* 0503.13* 0507.02* 0508.00* 0601.17 0603.04

0603.06* 0611.00* 0805.00* 0901.03* 0903.01* 0904.03* 0904.04* 0912.01* 0914.00* 0915.00* 0919.03

1001.03* 1001.06* 1002.04* 1008.03* 1103.51* 1103.67*

Median Family Income 70-80%

0102.02 0103.04* 0103.06 0104.02* 0104.03* 0202.13* 0203.02* 0203.08* 0203.11* 0203.13* 0203.23*

0203.24* 0204.04* 0204.05* 0204.07* 0204.17* 0204.20* 0204.21* 0302.01 0305.00 0307.03* 0307.05*

0308.05* 0308.06* 0403.00* 0428.01* 0429.00* 0501.00* 0503.06* 0503.08* 0503.15* 0601.07* 0601.11*

0601.15* 0601.23* 0601.24* 0601.28* 0601.29* 0602.07* 0602.08* 0602.11* 0603.05* 0703.24* 0703.27

0706.01* 0905.04* 0916.01* 0917.01* 0917.02* 0918.03* 1006.00* 1103.12* 1103.23* 1103.46* 1106.00*

Median Family Income 80-90%

0101.04* 0104.07 0201.01* 0201.04* 0202.06* 0203.25* 0204.06* 0204.16* 0205.01* 0302.03* 0309.03*

0310.02* 0312.03* 0408.01* 0408.02* 0426.02* 0430.02* 0502.04 0503.01* 0504.02* 0507.01* 0602.06*

0604.01* 0605.01* 0606.03* 0608.02* 0702.12* 0702.13* 0703.23* 0802.00* 0912.02* 0916.02* 0918.02*

0918.04* 1001.04* 1103.13* 1103.37* 1103.38* 1103.41* 1104.04*

Median Family Income 90-100%

2023 Institution Disclosure Statement - Table 6

Assessment Area(s) by Tract

Respondent ID: 0000060143

*** denotes no loans made in specified tracts**

Agency: FRS - 2

Institution: COMERICA BANK

0106.13* 0108.00* 0202.11* 0203.12* 0203.26* 0204.14* 0204.15* 0302.02* 0304.01* 0312.04* 0503.16*
0505.02* 0601.05* 0601.13* 0602.09* 0604.04* 0605.05* 0606.05* 0606.06* 0606.08* 0702.10* 0801.02
0804.03* 0904.01* 0906.01* 0908.01* 0919.01* 1101.00* 1103.11* 1103.39* 1103.66* 1104.03* 1105.01*
1105.02*

Median Family Income 100-110%

0102.01* 0106.10* 0106.14* 0202.04* 0202.05* 0202.09* 0202.10* 0202.14* 0203.14* 0401.01* 0402.04*
0421.00* 0502.06* 0504.01* 0505.01* 0506.02* 0601.09* 0606.09* 0701.02* 0701.03* 0702.04* 0703.28*
0705.03* 0801.04* 0801.05* 0804.06* 0910.00 0913.00* 1001.08* 1103.01* 1103.08* 1103.09* 1103.48*
1103.53* 1103.65* 1104.02*

Median Family Income 110-120%

0101.03* 0109.02* 0203.16* 0203.20* 0204.19* 0309.04* 0601.16* 0601.25* 0608.01* 0610.04 0703.25*
0706.02* 0801.03* 0908.02* 1103.63*

Median Family Income >= 120%

0101.02* 0103.08 0104.01* 0104.06* 0105.02* 0105.03* 0105.04* 0106.01* 0106.03* 0106.04* 0106.05*
0106.06* 0106.09 0106.11* 0106.12* 0106.15* 0109.01* 0110.00* 0203.09 0203.15* 0203.17* 0203.18*
0203.19* 0203.21* 0203.22* 0204.18* 0301.00* 0307.02* 0307.04* 0309.02* 0311.01* 0311.02* 0312.05*
0312.06* 0312.07* 0401.02* 0402.03* 0402.05* 0402.06* 0404.01 0404.02 0405.02* 0405.03* 0405.06*
0406.01* 0406.02* 0407.01* 0407.02 0418.01* 0418.02* 0419.00* 0420.00* 0422.00* 0423.01* 0423.02
0424.00* 0425.01* 0425.02* 0426.01* 0430.01* 0431.00* 0433.01* 0502.05* 0506.01 0509.00* 0510.01*
0510.02* 0601.14* 0601.18* 0601.19* 0601.20* 0601.21* 0601.22* 0601.26* 0602.10* 0602.12* 0605.03
0605.04* 0606.07* 0607.00* 0609.00* 0610.01* 0610.03* 0702.05* 0702.08* 0702.09* 0702.11* 0703.04*
0703.06* 0703.10* 0703.11* 0703.12* 0703.14* 0703.15* 0703.16* 0703.18* 0703.19* 0703.20* 0703.21*
0703.26* 0703.29* 0703.30* 0703.31* 0704.01* 0704.02* 0704.03* 0704.04* 0704.05* 0705.01 0901.02*
0901.04* 0902.00* 0903.04* 0905.02* 0905.03* 0906.02* 0907.00* 0909.00* 0920.00* 1001.05* 1001.07*
1103.03* 1103.07* 1103.19 1103.21 1103.26* 1103.27 1103.28* 1103.30* 1103.32* 1103.33* 1103.44*
1103.45* 1103.47* 1103.50* 1103.52* 1103.56* 1103.57* 1103.58* 1103.59* 1103.60 1103.61* 1103.64*
1103.68*

Median Family Income Not Known

0405.05* 0804.02* 0903.03* 1003.02* 1103.49* 1103.62* 9800.00* 9900.00*

2023 Institution Disclosure Statement - Table 6

Assessment Area(s) by Tract

Respondent ID: 0000060143

* denotes no loans made in specified tracts

Agency: FRS - 2

Institution: COMERICA BANK

PALM BEACH COUNTY (099), FL

MSA: 48424

Median Family Income 20-30%

0080.01*

Median Family Income 30-40%

0019.13* 0022.00* 0082.02*

Median Family Income 40-50%

0002.22* 0013.02* 0014.02* 0014.03* 0019.09* 0024.00* 0029.00* 0042.07* 0044.02 0045.00 0048.18*

0049.03* 0051.01* 0052.02* 0052.03* 0057.03* 0057.04* 0059.44* 0077.69* 0080.02* 0082.03*

Median Family Income 50-60%

0014.04* 0016.00* 0019.10* 0019.12* 0020.06* 0031.02* 0040.07* 0040.08* 0040.12* 0046.02* 0047.04*

0047.05* 0048.10* 0048.17* 0048.19* 0051.02* 0056.01* 0058.14* 0059.36 0059.43* 0061.00* 0068.02*

0069.10* 0069.11* 0076.20* 0077.67* 0078.32* 0082.01* 0083.02*

Median Family Income 60-70%

0013.01* 0015.00* 0019.11* 0019.17* 0020.05* 0021.00* 0023.00* 0030.00* 0037.00* 0040.05* 0040.09*

0040.10* 0040.11* 0041.02* 0042.03 0042.04* 0047.02* 0047.06* 0048.21* 0052.04* 0058.10* 0058.15*

0059.33* 0059.39* 0060.06* 0062.03* 0065.01* 0068.01* 0072.08* 0077.32* 0077.41 0077.66* 0078.33*

0081.01*

Median Family Income 70-80%

0002.13 0010.02* 0010.04* 0017.00* 0018.01* 0019.04* 0019.07* 0019.20* 0019.21* 0032.01* 0038.01*

0038.02* 0039.02* 0040.13* 0041.01* 0046.01* 0048.16* 0048.20* 0049.04* 0057.02* 0058.07* 0058.18*

0058.21* 0059.23* 0059.51* 0060.07* 0060.09 0060.12* 0062.01* 0067.00* 0069.08* 0076.19* 0077.39*

0077.42* 0078.43*

Median Family Income 80-90%

0002.04* 0003.04 0011.01* 0012.00* 0018.02 0028.00 0039.01* 0042.06* 0048.13* 0048.15* 0048.22*

0055.02 0058.11* 0058.12* 0058.13* 0058.20* 0059.22* 0059.31* 0059.40* 0059.45* 0059.53* 0059.57*

0059.58* 0059.59 0060.10* 0060.11* 0072.04* 0072.07* 0073.02* 0076.13* 0077.36* 0077.38* 0077.47

0077.50*

Median Family Income 90-100%

2023 Institution Disclosure Statement - Table 6

Assessment Area(s) by Tract

Respondent ID: 0000060143

*** denotes no loans made in specified tracts**

Agency: FRS - 2

Institution: COMERICA BANK

0002.16* 0019.18* 0032.02* 0042.05* 0044.01* 0056.02* 0059.26* 0059.30* 0059.38* 0060.05 0066.04*
0076.15* 0078.12* 0078.37* 0078.50*

Median Family Income 100-110%

0001.04* 0005.05* 0008.05* 0019.16* 0019.19* 0033.00 0048.23* 0050.00* 0055.01* 0059.52* 0059.54*
0062.02* 0063.01* 0065.02* 0066.07* 0069.09* 0075.04 0077.40* 0077.43* 0077.49* 0077.68* 0078.13*
0078.20* 0078.40* 0078.41* 0078.45* 0079.13* 0079.14* 0079.19*

Median Family Income 110-120%

0001.02* 0009.02* 0009.03* 0010.03 0031.01* 0053.00 0058.19* 0059.16* 0059.17* 0059.21* 0059.47*
0059.55* 0059.60* 0069.06* 0072.02 0076.12* 0077.05 0077.16* 0077.24* 0077.25* 0077.51* 0077.58*
0077.63 0077.64* 0077.79* 0078.21* 0078.38* 0078.42* 0078.46* 0078.51* 0079.16* 0079.18*

Median Family Income >= 120%

0001.03* 0002.02 0002.08* 0002.10* 0002.11* 0002.14* 0002.17* 0002.19* 0002.20* 0002.21* 0002.23*
0003.01* 0003.03* 0004.05* 0004.06* 0004.07* 0004.08* 0004.10 0005.07* 0005.09* 0005.12* 0005.13*
0006.00* 0007.02 0007.03* 0008.03* 0009.04* 0009.05* 0011.02* 0026.00* 0027.01* 0027.02* 0027.03*
0034.00* 0035.07* 0035.12* 0035.13 0036.00 0043.00* 0049.02* 0054.11* 0054.12* 0054.13* 0059.18*
0059.34* 0059.37* 0059.42* 0059.46* 0059.49* 0059.50* 0059.61* 0060.08* 0063.02* 0064.01* 0064.02*
0066.02* 0066.06* 0069.07* 0069.12 0070.05 0070.06* 0070.07* 0070.08* 0070.09 0070.10* 0070.11*
0070.13* 0072.05* 0072.06* 0073.01 0074.07* 0074.10* 0074.12* 0074.14* 0074.20 0074.21* 0075.01*
0075.05 0076.03* 0076.04* 0076.05* 0076.10* 0076.14* 0076.16* 0076.21* 0076.22 0076.23* 0076.24*
0077.10* 0077.21* 0077.23* 0077.30* 0077.31* 0077.35* 0077.48* 0077.52* 0077.54* 0077.57* 0077.59
0077.70* 0077.71* 0077.72* 0077.73 0077.74* 0077.75* 0077.76* 0077.77* 0077.78* 0077.80* 0078.05*
0078.14* 0078.18* 0078.23* 0078.30* 0078.31* 0078.34* 0078.35* 0078.44* 0078.47* 0078.48* 0078.49*
0078.53* 0079.09* 0079.15* 0079.17*

Median Family Income Not Known

0002.18* 0035.14 0070.12 0071.00* 0077.46* 0078.52* 0081.02* 0083.01* 9800.00* 9801.00* 9802.00*
9804.00* 9805.00 9900.00* 9901.00*

ASSESSMENT AREA - 0018

COLLIER COUNTY (021), FL

MSA: 34940

2023 Institution Disclosure Statement - Table 6

Assessment Area(s) by Tract

Respondent ID: 0000060143

*** denotes no loans made in specified tracts**

Agency: FRS - 2

Institution: COMERICA BANK

Low Income

0007.00* 0104.22* 0112.04* 0112.05* 0113.03* 0113.05* 0113.06* 0114.00*

Moderate Income

0102.11* 0104.11* 0104.19 0104.20* 0104.21* 0104.28 0105.08* 0105.11 0105.12* 0105.16* 0105.17*

0106.01* 0106.05* 0107.01* 0108.04* 0111.03* 0111.10* 0111.11* 0112.06* 0112.14* 0113.04*

Middle Income

0101.07* 0101.08* 0101.09* 0101.10* 0101.12* 0101.14* 0102.16* 0102.17* 0103.00* 0104.01* 0104.08*

0104.24* 0104.25* 0104.26* 0104.27* 0104.29* 0104.30* 0104.34* 0104.36* 0104.38* 0105.13 0105.14*

0105.15* 0105.19* 0105.20* 0106.02* 0106.04* 0106.06* 0107.02* 0108.01* 0108.05* 0108.07* 0109.04*

0109.06* 0109.07* 0110.03* 0111.07* 0111.08* 0111.09* 0111.13* 0111.14* 0112.08* 0112.10* 0112.11*

Upper Income

0001.01* 0001.02* 0002.00* 0003.01* 0003.02* 0004.01* 0004.02* 0005.00* 0006.00* 0101.02* 0101.11*

0101.13* 0102.05* 0102.08* 0102.09* 0102.10* 0102.13* 0102.15* 0104.16* 0104.23* 0104.31* 0104.32*

0104.33* 0104.35* 0105.18* 0108.08* 0109.02* 0109.05* 0111.12* 0112.07* 0112.09* 0112.12* 0112.13*

Income Not Known

0104.37* 0108.06* 9900.00*

OUTSIDE ASSESSMENT AREA

ALACHUA COUNTY (001), FL

MSA: 23540

Moderate Income

0003.02

CLAY COUNTY (019), FL

MSA: 27260

Middle Income

0309.05

DUVAL COUNTY (031), FL

MSA: 27260

Median Family Income 30-40%

0174.00

2023 Institution Disclosure Statement - Table 6

Assessment Area(s) by Tract

* denotes no loans made in specified tracts

Institution: COMERICA BANK

Respondent ID: 0000060143

Agency: FRS - 2

ESCAMBIA COUNTY (033), FL

MSA: 37860

Upper Income

0001.00 0026.06

HIGHLANDS COUNTY (055), FL

MSA: 42700

Income Not Known

9802.00

HILLSBOROUGH COUNTY (057), FL

MSA: 45300

Median Family Income 60-70%

0133.17

Median Family Income 70-80%

0114.14

Median Family Income 100-110%

0017.00

Median Family Income >= 120%

0071.02

INDIAN RIVER COUNTY (061), FL

MSA: 42680

Upper Income

0505.05

LAKE COUNTY (069), FL

MSA: 36740

Middle Income

0313.24

LEE COUNTY (071), FL

MSA: 15980

2023 Institution Disclosure Statement - Table 6

Assessment Area(s) by Tract

Respondent ID: 0000060143

*** denotes no loans made in specified tracts**

Agency: FRS - 2

Institution: COMERICA BANK

Median Family Income 40-50%

0006.00

Median Family Income 60-70%

0013.00 0401.34

Median Family Income >= 120%

0401.13 0401.38

Median Family Income Not Known

0801.00

MARTIN COUNTY (085), FL

MSA: 38940

Low Income

0012.00

Upper Income

0007.01 0015.00 0016.01

MIAMI-DADE COUNTY (086), FL

MSA: 33124

Median Family Income 50-60%

0005.05

Median Family Income 60-70%

0091.02

Median Family Income 90-100%

0044.05 0090.64

Median Family Income 100-110%

0090.66

Median Family Income >= 120%

0027.07 0037.10 0046.02 0067.13 0067.18 0067.20 0074.01

MONROE COUNTY (087), FL

MSA: NA

Upper Income

2023 Institution Disclosure Statement - Table 6

Assessment Area(s) by Tract

Respondent ID: 0000060143

*** denotes no loans made in specified tracts**

Agency: FRS - 2

Institution: COMERICA BANK

9728.00

ORANGE COUNTY (095), FL

MSA: 36740

Median Family Income 50-60%

0150.01

Median Family Income 60-70%

0135.07 0170.22

PINELLAS COUNTY (103), FL

MSA: 45300

Median Family Income 90-100%

0244.10

Median Family Income 100-110%

0245.12 0273.27

Median Family Income >= 120%

0215.01

POLK COUNTY (105), FL

MSA: 29460

Median Family Income >= 120%

0115.02

ST. JOHNS COUNTY (109), FL

MSA: 27260

Upper Income

0208.04

SARASOTA COUNTY (115), FL

MSA: 35840

Upper Income

0027.25 0027.26

SEMINOLE COUNTY (117), FL

2023 Institution Disclosure Statement - Table 6

Assessment Area(s) by Tract

* denotes no loans made in specified tracts

Institution: COMERICA BANK

Respondent ID: 0000060143

Agency: FRS - 2

MSA: 36740

Moderate Income

0220.01

Upper Income

0208.05

WALTON COUNTY (131), FL

MSA: 18880

Upper Income

9506.07

2023 Institution Disclosure Statement - Table E-1

Error Status Information

Respondent ID: 0000060143

Institution: COMERICA BANK

Agency: FRS - 2

Record Identifier: ¹¹	Total Composite Records on File	Total Composite Records Without Errors	Total Validity¹⁰ Errors	Percentage of Validity Errors
Transmittal Sheet	1	1	0	0.00%
Small Business Loans	3,681	3,681	0	0.00%
Small Farm Loans	25	25	0	0.00%
Community Development Loans	1	1	0	0.00%
Consortium/Third Party Loans (Optional)	0	0	0	0.00%
Assessment Area	14,647	14,647	0	0.00%
Total	18,355	18,355	0	0.00%

Footnote:

10. A validity edit helps to verify the accuracy of the data reported. An institution's CRA submission that passes all validity edits does not ensure 100% accurate data. True accuracy is determined during the examination process.

11. A record represents one row of data reported to the Federal Reserve Board. This does not in any way represent the number of loans originated or purchased by the institution.

Loans by County

Respondent ID: 0000060143

Small Business Loans - Originations

Agency: FRS - 2

Institution: COMERICA BANK

State: MICHIGAN (26)

Area Income Characteristics	Loan Amount at Origination <=\$100,000		Loan Amount at Origination >\$100,000 But <=\$250,000		Loan Amount at Origination >\$250,000		Loans to Businesses with Gross Annual Revenues <= \$1 Million		Memo Item: Loans by Affiliates	
	Num of Loans	Amount (000s)	Num of Loans	Amount (000s)	Num of Loans	Amount (000s)	Num of Loans	Amount (000s)	Num of Loans	Amount (000s)
ALLEGAN COUNTY (005), MI										
MSA NA										
Outside Assessment Area										
Low Income	0	0	0	0	0	0	0	0	0	0
Moderate Income	0	0	0	0	0	0	0	0	0	0
Middle Income	2	200	1	200	1	802	2	902	0	0
Upper Income	0	0	0	0	1	355	1	355	0	0
Income Not Known	0	0	0	0	0	0	0	0	0	0
Tract Not Known	0	0	0	0	0	0	0	0	0	0
County Total	2	200	1	200	2	1,157	3	1,257	0	0
ALPENA COUNTY (007), MI										
MSA NA										
Outside Assessment Area										
Low Income	0	0	0	0	0	0	0	0	0	0
Moderate Income	0	0	0	0	0	0	0	0	0	0
Middle Income	0	0	0	0	1	450	0	0	0	0
Upper Income	0	0	0	0	0	0	0	0	0	0
Income Not Known	0	0	0	0	0	0	0	0	0	0
Tract Not Known	0	0	0	0	0	0	0	0	0	0
County Total	0	0	0	0	1	450	0	0	0	0
BARRY COUNTY (015), MI										
MSA NA										
Outside Assessment Area										
Low Income	0	0	0	0	0	0	0	0	0	0
Moderate Income	0	0	0	0	0	0	0	0	0	0
Middle Income	0	0	0	0	4	1,550	2	600	0	0
Upper Income	0	0	0	0	0	0	0	0	0	0
Income Not Known	0	0	0	0	0	0	0	0	0	0
Tract Not Known	0	0	0	0	0	0	0	0	0	0
County Total	0	0	0	0	4	1,550	2	600	0	0

Loans by County

Respondent ID: 0000060143

Small Business Loans - Originations

Agency: FRS - 2

Institution: COMERICA BANK

State: MICHIGAN (26)

Area Income Characteristics	Loan Amount at Origination <=\$100,000		Loan Amount at Origination >\$100,000 But <=\$250,000		Loan Amount at Origination >\$250,000		Loans to Businesses with Gross Annual Revenues <= \$1 Million		Memo Item: Loans by Affiliates	
	Num of Loans	Amount (000s)	Num of Loans	Amount (000s)	Num of Loans	Amount (000s)	Num of Loans	Amount (000s)	Num of Loans	Amount (000s)
BAY COUNTY (017), MI										
MSA 13020										
Outside Assessment Area										
Low Income	0	0	0	0	0	0	0	0	0	0
Moderate Income	2	35	0	0	0	0	0	0	0	0
Middle Income	0	0	0	0	1	500	0	0	0	0
Upper Income	0	0	0	0	0	0	0	0	0	0
Income Not Known	0	0	0	0	0	0	0	0	0	0
Tract Not Known	0	0	0	0	0	0	0	0	0	0
County Total	2	35	0	0	1	500	0	0	0	0
BENZIE COUNTY (019), MI										
MSA NA										
Outside Assessment Area										
Low Income	0	0	0	0	0	0	0	0	0	0
Moderate Income	0	0	0	0	0	0	0	0	0	0
Middle Income	0	0	0	0	0	0	0	0	0	0
Upper Income	1	50	0	0	0	0	0	0	0	0
Income Not Known	0	0	0	0	0	0	0	0	0	0
Tract Not Known	0	0	0	0	0	0	0	0	0	0
County Total	1	50	0	0	0	0	0	0	0	0
BERRIEN COUNTY (021), MI										
MSA 35660										
Outside Assessment Area										
Low Income	0	0	0	0	0	0	0	0	0	0
Moderate Income	0	0	0	0	0	0	0	0	0	0
Middle Income	0	0	0	0	1	400	0	0	0	0
Upper Income	0	0	0	0	1	1,000	0	0	0	0
Income Not Known	0	0	0	0	0	0	0	0	0	0
Tract Not Known	0	0	0	0	0	0	0	0	0	0
County Total	0	0	0	0	2	1,400	0	0	0	0

Loans by County

Respondent ID: 0000060143

Small Business Loans - Originations

Agency: FRS - 2

Institution: COMERICA BANK

State: MICHIGAN (26)

Area Income Characteristics	Loan Amount at Origination <=\$100,000		Loan Amount at Origination >\$100,000 But <=\$250,000		Loan Amount at Origination >\$250,000		Loans to Businesses with Gross Annual Revenues <= \$1 Million		Memo Item: Loans by Affiliates	
	Num of Loans	Amount (000s)	Num of Loans	Amount (000s)	Num of Loans	Amount (000s)	Num of Loans	Amount (000s)	Num of Loans	Amount (000s)
BRANCH COUNTY (023), MI										
MSA NA										
Outside Assessment Area										
Low Income	0	0	0	0	0	0	0	0	0	0
Moderate Income	1	100	0	0	0	0	0	0	0	0
Middle Income	1	20	0	0	0	0	0	0	0	0
Upper Income	0	0	0	0	0	0	0	0	0	0
Income Not Known	0	0	0	0	0	0	0	0	0	0
Tract Not Known	0	0	0	0	0	0	0	0	0	0
County Total	2	120	0	0	0	0	0	0	0	0
CALHOUN COUNTY (025), MI										
MSA 12980										
Inside AA 0004										
Low Income	3	180	0	0	2	940	3	520	0	0
Moderate Income	11	780	5	915	9	5,925	9	1,485	0	0
Middle Income	8	498	2	325	8	3,905	6	463	0	0
Upper Income	2	160	2	275	2	798	1	150	0	0
Income Not Known	0	0	0	0	0	0	0	0	0	0
Tract Not Known	0	0	0	0	0	0	0	0	0	0
County Total	24	1,618	9	1,515	21	11,568	19	2,618	0	0
CASS COUNTY (027), MI										
MSA 43780										
Outside Assessment Area										
Low Income	0	0	0	0	0	0	0	0	0	0
Moderate Income	0	0	0	0	0	0	0	0	0	0
Middle Income	1	26	0	0	0	0	1	26	0	0
Upper Income	0	0	0	0	0	0	0	0	0	0
Income Not Known	0	0	0	0	0	0	0	0	0	0
Tract Not Known	0	0	0	0	0	0	0	0	0	0
County Total	1	26	0	0	0	0	1	26	0	0

Loans by County

Respondent ID: 0000060143

Small Business Loans - Originations

Agency: FRS - 2

Institution: COMERICA BANK

State: MICHIGAN (26)

Area Income Characteristics	Loan Amount at Origination <=\$100,000		Loan Amount at Origination >\$100,000 But <=\$250,000		Loan Amount at Origination >\$250,000		Loans to Businesses with Gross Annual Revenues <= \$1 Million		Memo Item: Loans by Affiliates	
	Num of Loans	Amount (000s)	Num of Loans	Amount (000s)	Num of Loans	Amount (000s)	Num of Loans	Amount (000s)	Num of Loans	Amount (000s)
CLINTON COUNTY (037), MI										
MSA 29620										
Inside AA 0014										
Low Income	0	0	0	0	0	0	0	0	0	0
Moderate Income	1	93	0	0	0	0	0	0	0	0
Middle Income	0	0	1	150	0	0	1	150	0	0
Upper Income	4	325	1	200	0	0	3	325	0	0
Income Not Known	0	0	0	0	0	0	0	0	0	0
Tract Not Known	0	0	0	0	0	0	0	0	0	0
County Total	5	418	2	350	0	0	4	475	0	0
EATON COUNTY (045), MI										
MSA 29620										
Inside AA 0014										
Low Income	0	0	0	0	0	0	0	0	0	0
Moderate Income	0	0	0	0	1	333	0	0	0	0
Middle Income	3	145	2	450	2	900	1	250	0	0
Upper Income	0	0	0	0	0	0	0	0	0	0
Income Not Known	0	0	0	0	0	0	0	0	0	0
Tract Not Known	0	0	0	0	0	0	0	0	0	0
County Total	3	145	2	450	3	1,233	1	250	0	0
EMMET COUNTY (047), MI										
MSA NA										
Outside Assessment Area										
Low Income	0	0	0	0	0	0	0	0	0	0
Moderate Income	0	0	0	0	0	0	0	0	0	0
Middle Income	0	0	2	500	0	0	0	0	0	0
Upper Income	0	0	0	0	0	0	0	0	0	0
Income Not Known	0	0	0	0	0	0	0	0	0	0
Tract Not Known	0	0	0	0	0	0	0	0	0	0
County Total	0	0	2	500	0	0	0	0	0	0

Loans by County

Respondent ID: 0000060143

Small Business Loans - Originations

Agency: FRS - 2

Institution: COMERICA BANK

State: MICHIGAN (26)

Area Income Characteristics	Loan Amount at Origination <=\$100,000		Loan Amount at Origination >\$100,000 But <=\$250,000		Loan Amount at Origination >\$250,000		Loans to Businesses with Gross Annual Revenues <= \$1 Million		Memo Item: Loans by Affiliates	
	Num of Loans	Amount (000s)	Num of Loans	Amount (000s)	Num of Loans	Amount (000s)	Num of Loans	Amount (000s)	Num of Loans	Amount (000s)
GENESEE COUNTY (049), MI										
MSA 22420										
Inside AA 0006										
Low Income	1	85	0	0	0	0	1	85	0	0
Moderate Income	1	45	2	450	0	0	0	0	0	0
Middle Income	6	367	4	875	5	3,445	2	325	0	0
Upper Income	3	235	2	400	1	750	1	100	0	0
Income Not Known	0	0	0	0	0	0	0	0	0	0
Tract Not Known	0	0	0	0	0	0	0	0	0	0
County Total	11	732	8	1,725	6	4,195	4	510	0	0
GLADWIN COUNTY (051), MI										
MSA NA										
Outside Assessment Area										
Low Income	0	0	0	0	0	0	0	0	0	0
Moderate Income	0	0	0	0	1	500	0	0	0	0
Middle Income	1	75	1	250	0	0	1	75	0	0
Upper Income	0	0	0	0	0	0	0	0	0	0
Income Not Known	0	0	0	0	0	0	0	0	0	0
Tract Not Known	0	0	0	0	0	0	0	0	0	0
County Total	1	75	1	250	1	500	1	75	0	0
GRAND TRAVERSE COUNTY (055), MI										
MSA NA										
Outside Assessment Area										
Low Income	0	0	0	0	0	0	0	0	0	0
Moderate Income	0	0	0	0	0	0	0	0	0	0
Middle Income	0	0	0	0	1	1,000	0	0	0	0
Upper Income	0	0	0	0	1	300	0	0	0	0
Income Not Known	0	0	0	0	0	0	0	0	0	0
Tract Not Known	0	0	0	0	0	0	0	0	0	0
County Total	0	0	0	0	2	1,300	0	0	0	0

Loans by County

Respondent ID: 0000060143

Small Business Loans - Originations

Agency: FRS - 2

Institution: COMERICA BANK

State: MICHIGAN (26)

Area Income Characteristics	Loan Amount at Origination <=\$100,000		Loan Amount at Origination >\$100,000 But <=\$250,000		Loan Amount at Origination >\$250,000		Loans to Businesses with Gross Annual Revenues <= \$1 Million		Memo Item: Loans by Affiliates	
	Num of Loans	Amount (000s)	Num of Loans	Amount (000s)	Num of Loans	Amount (000s)	Num of Loans	Amount (000s)	Num of Loans	Amount (000s)
GRATIOT COUNTY (057), MI										
MSA NA										
Outside Assessment Area										
Low Income	0	0	0	0	0	0	0	0	0	0
Moderate Income	0	0	0	0	0	0	0	0	0	0
Middle Income	0	0	0	0	1	372	0	0	0	0
Upper Income	0	0	0	0	0	0	0	0	0	0
Income Not Known	0	0	0	0	0	0	0	0	0	0
Tract Not Known	0	0	0	0	0	0	0	0	0	0
County Total	0	0	0	0	1	372	0	0	0	0
HILLSDALE COUNTY (059), MI										
MSA NA										
Outside Assessment Area										
Low Income	0	0	0	0	0	0	0	0	0	0
Moderate Income	0	0	0	0	0	0	0	0	0	0
Middle Income	1	50	0	0	5	2,775	2	350	0	0
Upper Income	0	0	0	0	0	0	0	0	0	0
Income Not Known	0	0	0	0	0	0	0	0	0	0
Tract Not Known	0	0	0	0	0	0	0	0	0	0
County Total	1	50	0	0	5	2,775	2	350	0	0
HURON COUNTY (063), MI										
MSA NA										
Outside Assessment Area										
Low Income	0	0	0	0	0	0	0	0	0	0
Moderate Income	0	0	0	0	1	500	0	0	0	0
Middle Income	0	0	0	0	0	0	0	0	0	0
Upper Income	0	0	0	0	0	0	0	0	0	0
Income Not Known	0	0	0	0	0	0	0	0	0	0
Tract Not Known	0	0	0	0	0	0	0	0	0	0
County Total	0	0	0	0	1	500	0	0	0	0

Loans by County

Respondent ID: 0000060143

Small Business Loans - Originations

Agency: FRS - 2

Institution: COMERICA BANK

State: MICHIGAN (26)

Area Income Characteristics	Loan Amount at Origination <=\$100,000		Loan Amount at Origination >\$100,000 But <=\$250,000		Loan Amount at Origination >\$250,000		Loans to Businesses with Gross Annual Revenues <= \$1 Million		Memo Item: Loans by Affiliates	
	Num of Loans	Amount (000s)	Num of Loans	Amount (000s)	Num of Loans	Amount (000s)	Num of Loans	Amount (000s)	Num of Loans	Amount (000s)
INGHAM COUNTY (065), MI										
MSA 29620										
Inside AA 0014										
Low Income	3	131	0	0	1	900	1	50	0	0
Moderate Income	6	368	8	1,565	5	2,596	6	1,234	0	0
Middle Income	7	562	5	825	5	2,215	6	687	0	0
Upper Income	3	88	3	600	6	2,850	2	600	0	0
Income Not Known	0	0	0	0	0	0	0	0	0	0
Tract Not Known	0	0	0	0	0	0	0	0	0	0
County Total	19	1,149	16	2,990	17	8,561	15	2,571	0	0
IONIA COUNTY (067), MI										
MSA 24340										
Outside Assessment Area										
Low Income	0	0	0	0	0	0	0	0	0	0
Moderate Income	0	0	0	0	0	0	0	0	0	0
Middle Income	1	69	0	0	0	0	1	69	0	0
Upper Income	0	0	0	0	0	0	0	0	0	0
Income Not Known	0	0	0	0	0	0	0	0	0	0
Tract Not Known	0	0	0	0	0	0	0	0	0	0
County Total	1	69	0	0	0	0	1	69	0	0
ISABELLA COUNTY (073), MI										
MSA NA										
Outside Assessment Area										
Low Income	0	0	0	0	0	0	0	0	0	0
Moderate Income	0	0	0	0	0	0	0	0	0	0
Middle Income	2	30	2	450	0	0	1	10	0	0
Upper Income	0	0	0	0	0	0	0	0	0	0
Income Not Known	0	0	0	0	0	0	0	0	0	0
Tract Not Known	0	0	0	0	0	0	0	0	0	0
County Total	2	30	2	450	0	0	1	10	0	0

Loans by County

Respondent ID: 0000060143

Small Business Loans - Originations

Agency: FRS - 2

Institution: COMERICA BANK

State: MICHIGAN (26)

Area Income Characteristics	Loan Amount at Origination <=\$100,000		Loan Amount at Origination >\$100,000 But <=\$250,000		Loan Amount at Origination >\$250,000		Loans to Businesses with Gross Annual Revenues <= \$1 Million		Memo Item: Loans by Affiliates	
	Num of Loans	Amount (000s)	Num of Loans	Amount (000s)	Num of Loans	Amount (000s)	Num of Loans	Amount (000s)	Num of Loans	Amount (000s)
JACKSON COUNTY (075), MI										
MSA 27100										
Inside AA 0012										
Low Income	2	72	1	223	3	1,150	2	510	0	0
Moderate Income	21	1,537	14	2,601	22	11,099	22	4,343	0	0
Middle Income	15	1,063	16	2,753	11	6,000	16	2,473	0	0
Upper Income	11	775	8	1,602	7	3,188	7	1,125	0	0
Income Not Known	3	225	1	250	2	775	2	325	0	0
Tract Not Known	0	0	0	0	0	0	0	0	0	0
County Total	52	3,672	40	7,429	45	22,212	49	8,776	0	0
KALAMAZOO COUNTY (077), MI										
MSA 28020										
Inside AA 0013										
Low Income	1	23	3	587	1	1,000	0	0	0	0
Moderate Income	9	420	2	425	3	2,348	5	1,220	0	0
Middle Income	14	869	5	825	8	4,719	9	997	0	0
Upper Income	6	342	9	2,089	4	2,600	5	582	0	0
Income Not Known	0	0	0	0	0	0	0	0	0	0
Tract Not Known	0	0	0	0	0	0	0	0	0	0
County Total	30	1,654	19	3,926	16	10,667	19	2,799	0	0

Loans by County

Respondent ID: 0000060143

Small Business Loans - Originations

Agency: FRS - 2

Institution: COMERICA BANK

State: MICHIGAN (26)

Area Income Characteristics	Loan Amount at Origination <=\$100,000		Loan Amount at Origination >\$100,000 But <=\$250,000		Loan Amount at Origination >\$250,000		Loans to Businesses with Gross Annual Revenues <= \$1 Million		Memo Item: Loans by Affiliates	
	Num of Loans	Amount (000s)	Num of Loans	Amount (000s)	Num of Loans	Amount (000s)	Num of Loans	Amount (000s)	Num of Loans	Amount (000s)
KENT COUNTY (081), MI										
MSA 24340										
Inside AA 0008										
Median Family Income < 10%	0	0	0	0	0	0	0	0	0	0
Median Family Income 10-20%	0	0	0	0	0	0	0	0	0	0
Median Family Income 20-30%	2	120	0	0	1	600	1	20	0	0
Median Family Income 30-40%	0	0	0	0	0	0	0	0	0	0
Median Family Income 40-50%	1	40	0	0	0	0	0	0	0	0
Median Family Income 50-60%	4	325	2	450	0	0	1	75	0	0
Median Family Income 60-70%	4	240	5	1,020	6	5,220	3	600	0	0
Median Family Income 70-80%	10	597	1	250	5	3,250	1	100	0	0
Median Family Income 80-90%	1	50	2	500	3	1,383	1	508	0	0
Median Family Income 90-100%	2	180	1	200	3	1,450	1	80	0	0
Median Family Income 100-110%	3	185	1	200	6	5,050	1	50	0	0
Median Family Income 110-120%	3	145	4	675	2	1,000	0	0	0	0
Median Family Income >= 120%	20	1,041	6	1,090	9	5,464	14	1,286	0	0
Median Family Income Not Known	0	0	0	0	0	0	0	0	0	0
Tract Not Known	0	0	0	0	0	0	0	0	0	0
County Total	50	2,923	22	4,385	35	23,417	23	2,719	0	0
LAPEER COUNTY (087), MI										
MSA 47664										
Inside AA 0026										
Low Income	0	0	0	0	0	0	0	0	0	0
Moderate Income	3	160	0	0	5	2,964	2	1,864	0	0
Middle Income	0	0	0	0	0	0	0	0	0	0
Upper Income	0	0	0	0	0	0	0	0	0	0
Income Not Known	0	0	0	0	0	0	0	0	0	0
Tract Not Known	0	0	0	0	0	0	0	0	0	0
County Total	3	160	0	0	5	2,964	2	1,864	0	0

Loans by County

Respondent ID: 0000060143

Small Business Loans - Originations

Agency: FRS - 2

Institution: COMERICA BANK

State: MICHIGAN (26)

Area Income Characteristics	Loan Amount at Origination <=\$100,000		Loan Amount at Origination >\$100,000 But <=\$250,000		Loan Amount at Origination >\$250,000		Loans to Businesses with Gross Annual Revenues <= \$1 Million		Memo Item: Loans by Affiliates	
	Num of Loans	Amount (000s)	Num of Loans	Amount (000s)	Num of Loans	Amount (000s)	Num of Loans	Amount (000s)	Num of Loans	Amount (000s)
LENAWEE COUNTY (091), MI										
MSA NA										
Inside AA 0015										
Low Income	0	0	0	0	0	0	0	0	0	0
Moderate Income	0	0	0	0	0	0	0	0	0	0
Middle Income	3	190	3	675	1	392	2	280	0	0
Upper Income	0	0	1	227	0	0	0	0	0	0
Income Not Known	0	0	0	0	0	0	0	0	0	0
Tract Not Known	0	0	0	0	0	0	0	0	0	0
County Total	3	190	4	902	1	392	2	280	0	0
LIVINGSTON COUNTY (093), MI										
MSA 47664										
Inside AA 0026										
Low Income	0	0	0	0	0	0	0	0	0	0
Moderate Income	4	266	3	450	5	2,400	3	875	0	0
Middle Income	11	532	4	835	5	2,400	7	807	0	0
Upper Income	7	520	1	200	0	0	3	170	0	0
Income Not Known	0	0	0	0	0	0	0	0	0	0
Tract Not Known	0	0	0	0	0	0	0	0	0	0
County Total	22	1,318	8	1,485	10	4,800	13	1,852	0	0
MACKINAC COUNTY (097), MI										
MSA NA										
Outside Assessment Area										
Low Income	0	0	0	0	0	0	0	0	0	0
Moderate Income	0	0	0	0	0	0	0	0	0	0
Middle Income	0	0	0	0	1	299	0	0	0	0
Upper Income	0	0	0	0	0	0	0	0	0	0
Income Not Known	0	0	0	0	0	0	0	0	0	0
Tract Not Known	0	0	0	0	0	0	0	0	0	0
County Total	0	0	0	0	1	299	0	0	0	0

Loans by County

Respondent ID: 0000060143

Small Business Loans - Originations

Agency: FRS - 2

Institution: COMERICA BANK

State: MICHIGAN (26)

Area Income Characteristics	Loan Amount at Origination <=\$100,000		Loan Amount at Origination >\$100,000 But <=\$250,000		Loan Amount at Origination >\$250,000		Loans to Businesses with Gross Annual Revenues <= \$1 Million		Memo Item: Loans by Affiliates	
	Num of Loans	Amount (000s)	Num of Loans	Amount (000s)	Num of Loans	Amount (000s)	Num of Loans	Amount (000s)	Num of Loans	Amount (000s)
MACOMB COUNTY (099), MI										
MSA 47664										
Inside AA 0026										
Median Family Income < 10%	0	0	0	0	0	0	0	0	0	0
Median Family Income 10-20%	0	0	0	0	0	0	0	0	0	0
Median Family Income 20-30%	0	0	0	0	0	0	0	0	0	0
Median Family Income 30-40%	15	838	3	600	14	6,952	9	2,565	0	0
Median Family Income 40-50%	3	200	4	735	1	900	3	325	0	0
Median Family Income 50-60%	19	1,254	6	1,255	5	3,000	17	1,446	0	0
Median Family Income 60-70%	25	2,021	11	1,966	14	10,282	17	2,938	0	0
Median Family Income 70-80%	24	1,411	9	1,904	8	5,000	14	1,481	0	0
Median Family Income 80-90%	29	1,982	16	3,024	23	13,760	21	3,013	0	0
Median Family Income 90-100%	19	989	16	3,406	21	12,325	22	5,501	0	0
Median Family Income 100-110%	7	465	1	200	1	350	4	520	0	0
Median Family Income 110-120%	11	750	3	420	6	3,365	9	795	0	0
Median Family Income >= 120%	23	1,436	9	1,830	17	9,308	16	1,596	0	0
Median Family Income Not Known	5	438	9	1,642	16	10,476	3	577	0	0
Tract Not Known	0	0	0	0	0	0	0	0	0	0
County Total	180	11,784	87	16,982	126	75,718	135	20,757	0	0
MANISTEE COUNTY (101), MI										
MSA NA										
Outside Assessment Area										
Low Income	0	0	0	0	0	0	0	0	0	0
Moderate Income	0	0	0	0	0	0	0	0	0	0
Middle Income	0	0	0	0	1	300	1	300	0	0
Upper Income	0	0	0	0	0	0	0	0	0	0
Income Not Known	0	0	0	0	0	0	0	0	0	0
Tract Not Known	0	0	0	0	0	0	0	0	0	0
County Total	0	0	0	0	1	300	1	300	0	0

Loans by County

Respondent ID: 0000060143

Small Business Loans - Originations

Agency: FRS - 2

Institution: COMERICA BANK

State: MICHIGAN (26)

Area Income Characteristics	Loan Amount at Origination <=\$100,000		Loan Amount at Origination >\$100,000 But <=\$250,000		Loan Amount at Origination >\$250,000		Loans to Businesses with Gross Annual Revenues <= \$1 Million		Memo Item: Loans by Affiliates	
	Num of Loans	Amount (000s)	Num of Loans	Amount (000s)	Num of Loans	Amount (000s)	Num of Loans	Amount (000s)	Num of Loans	Amount (000s)
MONTMORENCY COUNTY (119), MI										
MSA NA										
Outside Assessment Area										
Low Income	0	0	0	0	0	0	0	0	0	0
Moderate Income	1	100	0	0	0	0	0	0	0	0
Middle Income	0	0	0	0	0	0	0	0	0	0
Upper Income	0	0	0	0	0	0	0	0	0	0
Income Not Known	0	0	0	0	0	0	0	0	0	0
Tract Not Known	0	0	0	0	0	0	0	0	0	0
County Total	1	100	0	0	0	0	0	0	0	0
MUSKEGON COUNTY (121), MI										
MSA 34740										
Inside AA 0017										
Low Income	2	200	0	0	2	1,002	2	200	0	0
Moderate Income	7	465	5	900	7	3,350	3	300	0	0
Middle Income	10	452	4	679	5	2,399	9	946	0	0
Upper Income	4	190	2	450	2	1,250	2	250	0	0
Income Not Known	0	0	0	0	0	0	0	0	0	0
Tract Not Known	0	0	0	0	0	0	0	0	0	0
County Total	23	1,307	11	2,029	16	8,001	16	1,696	0	0

Loans by County

Respondent ID: 0000060143

Small Business Loans - Originations

Agency: FRS - 2

Institution: COMERICA BANK

State: MICHIGAN (26)

Area Income Characteristics	Loan Amount at Origination <=\$100,000		Loan Amount at Origination >\$100,000 But <=\$250,000		Loan Amount at Origination >\$250,000		Loans to Businesses with Gross Annual Revenues <= \$1 Million		Memo Item: Loans by Affiliates	
	Num of Loans	Amount (000s)	Num of Loans	Amount (000s)	Num of Loans	Amount (000s)	Num of Loans	Amount (000s)	Num of Loans	Amount (000s)
OAKLAND COUNTY (125), MI										
MSA 47664										
Inside AA 0026										
Median Family Income < 10%	0	0	0	0	0	0	0	0	0	0
Median Family Income 10-20%	0	0	0	0	0	0	0	0	0	0
Median Family Income 20-30%	1	100	1	130	1	1,000	2	230	0	0
Median Family Income 30-40%	8	525	6	1,250	14	7,840	5	615	0	0
Median Family Income 40-50%	13	590	14	2,442	13	8,960	12	2,530	0	0
Median Family Income 50-60%	6	290	9	1,641	3	1,750	9	1,155	0	0
Median Family Income 60-70%	5	392	8	1,450	8	5,230	8	1,497	0	0
Median Family Income 70-80%	46	2,838	27	5,386	34	18,999	30	3,845	0	0
Median Family Income 80-90%	32	1,923	17	3,490	24	13,400	27	4,150	0	0
Median Family Income 90-100%	24	1,383	8	1,665	6	2,947	20	2,483	0	0
Median Family Income 100-110%	25	1,428	10	1,775	15	6,910	18	1,995	0	0
Median Family Income 110-120%	33	2,323	9	1,613	16	7,358	25	3,332	0	0
Median Family Income >= 120%	167	10,091	85	17,591	94	53,149	142	25,697	0	0
Median Family Income Not Known	9	573	3	575	10	5,893	4	293	0	0
Tract Not Known	0	0	0	0	0	0	0	0	0	0
County Total	369	22,456	197	39,008	238	133,436	302	47,822	0	0
OCEANA COUNTY (127), MI										
MSA NA										
Outside Assessment Area										
Low Income	0	0	0	0	0	0	0	0	0	0
Moderate Income	0	0	0	0	0	0	0	0	0	0
Middle Income	1	25	0	0	1	500	0	0	0	0
Upper Income	0	0	0	0	0	0	0	0	0	0
Income Not Known	0	0	0	0	0	0	0	0	0	0
Tract Not Known	0	0	0	0	0	0	0	0	0	0
County Total	1	25	0	0	1	500	0	0	0	0

Loans by County

Respondent ID: 000060143

Small Business Loans - Originations

Agency: FRS - 2

Institution: COMERICA BANK

State: MICHIGAN (26)

Area Income Characteristics	Loan Amount at Origination <=\$100,000		Loan Amount at Origination >\$100,000 But <=\$250,000		Loan Amount at Origination >\$250,000		Loans to Businesses with Gross Annual Revenues <= \$1 Million		Memo Item: Loans by Affiliates	
	Num of Loans	Amount (000s)	Num of Loans	Amount (000s)	Num of Loans	Amount (000s)	Num of Loans	Amount (000s)	Num of Loans	Amount (000s)
OGEMAW COUNTY (129), MI										
MSA NA										
Outside Assessment Area										
Low Income	0	0	0	0	0	0	0	0	0	0
Moderate Income	0	0	1	130	0	0	1	130	0	0
Middle Income	0	0	0	0	0	0	0	0	0	0
Upper Income	0	0	0	0	0	0	0	0	0	0
Income Not Known	0	0	0	0	0	0	0	0	0	0
Tract Not Known	0	0	0	0	0	0	0	0	0	0
County Total	0	0	1	130	0	0	1	130	0	0
OSCEOLA COUNTY (133), MI										
MSA NA										
Outside Assessment Area										
Low Income	0	0	0	0	0	0	0	0	0	0
Moderate Income	1	40	0	0	1	320	0	0	0	0
Middle Income	0	0	0	0	0	0	0	0	0	0
Upper Income	0	0	0	0	0	0	0	0	0	0
Income Not Known	0	0	0	0	0	0	0	0	0	0
Tract Not Known	0	0	0	0	0	0	0	0	0	0
County Total	1	40	0	0	1	320	0	0	0	0
OTTAWA COUNTY (139), MI										
MSA 24340										
Inside AA 0008										
Low Income	0	0	0	0	0	0	0	0	0	0
Moderate Income	0	0	0	0	0	0	0	0	0	0
Middle Income	9	620	1	250	10	6,150	2	350	0	0
Upper Income	4	285	2	448	7	4,287	1	60	0	0
Income Not Known	2	160	0	0	0	0	2	160	0	0
Tract Not Known	0	0	0	0	0	0	0	0	0	0
County Total	15	1,065	3	698	17	10,437	5	570	0	0

Loans by County

Respondent ID: 000060143

Small Business Loans - Originations

Agency: FRS - 2

Institution: COMERICA BANK

State: MICHIGAN (26)

Area Income Characteristics	Loan Amount at Origination <=\$100,000		Loan Amount at Origination >\$100,000 But <=\$250,000		Loan Amount at Origination >\$250,000		Loans to Businesses with Gross Annual Revenues <= \$1 Million		Memo Item: Loans by Affiliates	
	Num of Loans	Amount (000s)	Num of Loans	Amount (000s)	Num of Loans	Amount (000s)	Num of Loans	Amount (000s)	Num of Loans	Amount (000s)
SAGINAW COUNTY (145), MI										
MSA 40980										
Outside Assessment Area										
Low Income	0	0	0	0	1	500	0	0	0	0
Moderate Income	0	0	0	0	0	0	0	0	0	0
Middle Income	1	50	1	130	0	0	0	0	0	0
Upper Income	2	101	0	0	0	0	0	0	0	0
Income Not Known	0	0	0	0	0	0	0	0	0	0
Tract Not Known	0	0	0	0	0	0	0	0	0	0
County Total	3	151	1	130	1	500	0	0	0	0
ST. CLAIR COUNTY (147), MI										
MSA 47664										
Outside Assessment Area										
Low Income	0	0	1	200	2	850	2	700	0	0
Moderate Income	0	0	1	149	2	1,100	2	949	0	0
Middle Income	3	175	1	175	1	600	2	75	0	0
Upper Income	0	0	0	0	0	0	0	0	0	0
Income Not Known	0	0	0	0	0	0	0	0	0	0
Tract Not Known	0	0	0	0	0	0	0	0	0	0
County Total	3	175	3	524	5	2,550	6	1,724	0	0
ST. JOSEPH COUNTY (149), MI										
MSA NA										
Outside Assessment Area										
Low Income	0	0	0	0	0	0	0	0	0	0
Moderate Income	0	0	0	0	0	0	0	0	0	0
Middle Income	0	0	2	231	2	800	0	0	0	0
Upper Income	0	0	0	0	0	0	0	0	0	0
Income Not Known	0	0	0	0	0	0	0	0	0	0
Tract Not Known	0	0	0	0	0	0	0	0	0	0
County Total	0	0	2	231	2	800	0	0	0	0

Loans by County

Respondent ID: 0000060143

Small Business Loans - Originations

Agency: FRS - 2

Institution: COMERICA BANK

State: MICHIGAN (26)

Area Income Characteristics	Loan Amount at Origination <=\$100,000		Loan Amount at Origination >\$100,000 But <=\$250,000		Loan Amount at Origination >\$250,000		Loans to Businesses with Gross Annual Revenues <= \$1 Million		Memo Item: Loans by Affiliates	
	Num of Loans	Amount (000s)	Num of Loans	Amount (000s)	Num of Loans	Amount (000s)	Num of Loans	Amount (000s)	Num of Loans	Amount (000s)
SHIAWASSEE COUNTY (155), MI										
MSA 29620										
Outside Assessment Area										
Low Income	0	0	0	0	0	0	0	0	0	0
Moderate Income	0	0	0	0	0	0	0	0	0	0
Middle Income	0	0	0	0	1	1,000	1	1,000	0	0
Upper Income	0	0	0	0	0	0	0	0	0	0
Income Not Known	0	0	0	0	0	0	0	0	0	0
Tract Not Known	0	0	0	0	0	0	0	0	0	0
County Total	0	0	0	0	1	1,000	1	1,000	0	0
TUSCOLA COUNTY (157), MI										
MSA NA										
Outside Assessment Area										
Low Income	0	0	0	0	0	0	0	0	0	0
Moderate Income	0	0	0	0	0	0	0	0	0	0
Middle Income	1	75	0	0	0	0	0	0	0	0
Upper Income	0	0	0	0	0	0	0	0	0	0
Income Not Known	0	0	0	0	0	0	0	0	0	0
Tract Not Known	0	0	0	0	0	0	0	0	0	0
County Total	1	75	0	0	0	0	0	0	0	0
VAN BUREN COUNTY (159), MI										
MSA NA										
Outside Assessment Area										
Low Income	0	0	0	0	0	0	0	0	0	0
Moderate Income	0	0	0	0	0	0	0	0	0	0
Middle Income	0	0	0	0	1	600	0	0	0	0
Upper Income	1	75	0	0	0	0	1	75	0	0
Income Not Known	0	0	0	0	0	0	0	0	0	0
Tract Not Known	0	0	0	0	0	0	0	0	0	0
County Total	1	75	0	0	1	600	1	75	0	0

Loans by County

Respondent ID: 000060143

Small Business Loans - Originations

Agency: FRS - 2

Institution: COMERICA BANK

State: MICHIGAN (26)

Area Income Characteristics	Loan Amount at Origination <=\$100,000		Loan Amount at Origination >\$100,000 But <=\$250,000		Loan Amount at Origination >\$250,000		Loans to Businesses with Gross Annual Revenues <= \$1 Million		Memo Item: Loans by Affiliates	
	Num of Loans	Amount (000s)	Num of Loans	Amount (000s)	Num of Loans	Amount (000s)	Num of Loans	Amount (000s)	Num of Loans	Amount (000s)
WASHTENAW COUNTY (161), MI										
MSA 11460										
Inside AA 0001										
Low Income	6	310	1	250	2	1,425	3	525	0	0
Moderate Income	5	400	0	0	7	2,941	2	130	0	0
Middle Income	28	1,616	11	2,200	17	10,023	16	2,963	0	0
Upper Income	29	1,749	13	2,716	11	6,792	19	3,186	0	0
Income Not Known	2	130	2	300	0	0	2	230	0	0
Tract Not Known	0	0	0	0	0	0	0	0	0	0
County Total	70	4,205	27	5,466	37	21,181	42	7,034	0	0
WAYNE COUNTY (163), MI										
MSA 19804										
Inside AA 0026										
Median Family Income < 10%	0	0	0	0	0	0	0	0	0	0
Median Family Income 10-20%	0	0	0	0	0	0	0	0	0	0
Median Family Income 20-30%	2	45	1	160	1	500	1	160	0	0
Median Family Income 30-40%	9	602	11	1,985	8	4,000	5	784	0	0
Median Family Income 40-50%	23	1,875	7	1,525	15	8,325	11	1,714	0	0
Median Family Income 50-60%	36	2,493	11	1,980	13	7,308	25	3,850	0	0
Median Family Income 60-70%	30	2,398	13	2,224	10	5,149	29	4,789	0	0
Median Family Income 70-80%	25	1,616	9	1,915	9	4,950	25	3,891	0	0
Median Family Income 80-90%	29	2,137	10	1,859	5	2,204	18	1,546	0	0
Median Family Income 90-100%	13	773	5	860	9	4,436	11	1,020	0	0
Median Family Income 100-110%	8	652	0	0	3	1,670	5	352	0	0
Median Family Income 110-120%	24	1,683	7	1,342	10	5,077	17	2,731	0	0
Median Family Income >= 120%	111	7,133	63	12,769	84	47,865	84	12,455	0	0
Median Family Income Not Known	16	930	9	1,788	13	8,727	11	2,802	0	0
Tract Not Known	0	0	0	0	0	0	0	0	0	0
County Total	326	22,337	146	28,407	180	100,211	242	36,094	0	0

Loans by County

Respondent ID: 0000060143

Small Business Loans - Originations

Agency: FRS - 2

Institution: COMERICA BANK

State: MICHIGAN (26)

Area Income Characteristics	Loan Amount at Origination <=\$100,000		Loan Amount at Origination >\$100,000 But <=\$250,000		Loan Amount at Origination >\$250,000		Loans to Businesses with Gross Annual Revenues <= \$1 Million		Memo Item: Loans by Affiliates	
	Num of Loans	Amount (000s)	Num of Loans	Amount (000s)	Num of Loans	Amount (000s)	Num of Loans	Amount (000s)	Num of Loans	Amount (000s)
WEXFORD COUNTY (165), MI										
MSA NA										
Outside Assessment Area										
Low Income	0	0	0	0	0	0	0	0	0	0
Moderate Income	0	0	0	0	1	400	0	0	0	0
Middle Income	0	0	1	150	0	0	0	0	0	0
Upper Income	0	0	0	0	0	0	0	0	0	0
Income Not Known	0	0	0	0	0	0	0	0	0	0
Tract Not Known	0	0	0	0	0	0	0	0	0	0
County Total	0	0	1	150	1	400	0	0	0	0
TOTAL INSIDE AA IN STATE	1,211	77,507	602	117,894	775	440,243	897	139,053	0	0
TOTAL OUTSIDE AA IN STATE	33	1,961	19	3,385	39	20,273	25	6,396	0	0
STATE TOTAL	1,244	79,468	621	121,279	814	460,516	922	145,449	0	0

Loans by County

Small Business Loans - Purchases

Institution: COMERICA BANK

Respondent ID: 000060143

Agency: FRS - 2

State: MICHIGAN (26)

Area Income Characteristics	Loan Amount at Origination <=\$100,000		Loan Amount at Origination >\$100,000 But <=\$250,000		Loan Amount at Origination >\$250,000		Loans to Businesses with Gross Annual Revenues <= \$1 Million		Memo Item: Loans by Affiliates	
	Num of Loans	Amount (000s)	Num of Loans	Amount (000s)	Num of Loans	Amount (000s)	Num of Loans	Amount (000s)	Num of Loans	Amount (000s)
KALAMAZOO COUNTY (077), MI										
MSA 28020										
Inside AA 0013										
Low Income	0	0	0	0	0	0	0	0	0	0
Moderate Income	1	8	0	0	0	0	1	8	0	0
Middle Income	0	0	0	0	0	0	0	0	0	0
Upper Income	0	0	0	0	0	0	0	0	0	0
Income Not Known	0	0	0	0	0	0	0	0	0	0
Tract Not Known	0	0	0	0	0	0	0	0	0	0
County Total	1	8	0	0	0	0	1	8	0	0
MACOMB COUNTY (099), MI										
MSA 47664										
Inside AA 0026										
Median Family Income < 10%	0	0	0	0	0	0	0	0	0	0
Median Family Income 10-20%	0	0	0	0	0	0	0	0	0	0
Median Family Income 20-30%	0	0	0	0	0	0	0	0	0	0
Median Family Income 30-40%	0	0	0	0	0	0	0	0	0	0
Median Family Income 40-50%	0	0	0	0	0	0	0	0	0	0
Median Family Income 50-60%	0	0	0	0	0	0	0	0	0	0
Median Family Income 60-70%	0	0	0	0	0	0	0	0	0	0
Median Family Income 70-80%	0	0	0	0	0	0	0	0	0	0
Median Family Income 80-90%	1	10	0	0	0	0	1	10	0	0
Median Family Income 90-100%	0	0	0	0	0	0	0	0	0	0
Median Family Income 100-110%	0	0	0	0	0	0	0	0	0	0
Median Family Income 110-120%	0	0	0	0	0	0	0	0	0	0
Median Family Income >= 120%	0	0	0	0	0	0	0	0	0	0
Median Family Income Not Known	0	0	0	0	0	0	0	0	0	0
Tract Not Known	0	0	0	0	0	0	0	0	0	0
County Total	1	10	0	0	0	0	1	10	0	0

Loans by County

Small Business Loans - Purchases

Institution: COMERICA BANK

Respondent ID: 000060143

Agency: FRS - 2

State: MICHIGAN (26)

Area Income Characteristics	Loan Amount at Origination <=\$100,000		Loan Amount at Origination >\$100,000 But <=\$250,000		Loan Amount at Origination >\$250,000		Loans to Businesses with Gross Annual Revenues <= \$1 Million		Memo Item: Loans by Affiliates	
	Num of Loans	Amount (000s)	Num of Loans	Amount (000s)	Num of Loans	Amount (000s)	Num of Loans	Amount (000s)	Num of Loans	Amount (000s)
OAKLAND COUNTY (125), MI										
MSA 47664										
Inside AA 0026										
Median Family Income < 10%	0	0	0	0	0	0	0	0	0	0
Median Family Income 10-20%	0	0	0	0	0	0	0	0	0	0
Median Family Income 20-30%	0	0	0	0	0	0	0	0	0	0
Median Family Income 30-40%	0	0	0	0	0	0	0	0	0	0
Median Family Income 40-50%	0	0	0	0	0	0	0	0	0	0
Median Family Income 50-60%	0	0	0	0	0	0	0	0	0	0
Median Family Income 60-70%	1	10	0	0	0	0	1	10	0	0
Median Family Income 70-80%	0	0	0	0	0	0	0	0	0	0
Median Family Income 80-90%	0	0	0	0	0	0	0	0	0	0
Median Family Income 90-100%	0	0	0	0	0	0	0	0	0	0
Median Family Income 100-110%	0	0	0	0	0	0	0	0	0	0
Median Family Income 110-120%	0	0	0	0	0	0	0	0	0	0
Median Family Income >= 120%	0	0	0	0	0	0	0	0	0	0
Median Family Income Not Known	0	0	0	0	0	0	0	0	0	0
Tract Not Known	0	0	0	0	0	0	0	0	0	0
County Total	1	10	0	0	0	0	1	10	0	0

Loans by County

Small Business Loans - Purchases

Institution: COMERICA BANK

Respondent ID: 000060143

Agency: FRS - 2

State: MICHIGAN (26)

Area Income Characteristics	Loan Amount at Origination <=\$100,000		Loan Amount at Origination >\$100,000 But <=\$250,000		Loan Amount at Origination >\$250,000		Loans to Businesses with Gross Annual Revenues <= \$1 Million		Memo Item: Loans by Affiliates	
	Num of Loans	Amount (000s)	Num of Loans	Amount (000s)	Num of Loans	Amount (000s)	Num of Loans	Amount (000s)	Num of Loans	Amount (000s)
WAYNE COUNTY (163), MI										
MSA 19804										
Inside AA 0026										
Median Family Income < 10%	0	0	0	0	0	0	0	0	0	0
Median Family Income 10-20%	0	0	0	0	0	0	0	0	0	0
Median Family Income 20-30%	0	0	0	0	0	0	0	0	0	0
Median Family Income 30-40%	0	0	0	0	0	0	0	0	0	0
Median Family Income 40-50%	0	0	0	0	0	0	0	0	0	0
Median Family Income 50-60%	0	0	0	0	0	0	0	0	0	0
Median Family Income 60-70%	0	0	0	0	0	0	0	0	0	0
Median Family Income 70-80%	0	0	0	0	0	0	0	0	0	0
Median Family Income 80-90%	0	0	0	0	0	0	0	0	0	0
Median Family Income 90-100%	1	10	0	0	0	0	1	10	0	0
Median Family Income 100-110%	0	0	0	0	0	0	0	0	0	0
Median Family Income 110-120%	0	0	0	0	0	0	0	0	0	0
Median Family Income >= 120%	1	32	0	0	0	0	1	32	0	0
Median Family Income Not Known	0	0	0	0	0	0	0	0	0	0
Tract Not Known	0	0	0	0	0	0	0	0	0	0
County Total	2	42	0	0	0	0	2	42	0	0
TOTAL INSIDE AA IN STATE	5	70	0	0	0	0	5	70	0	0
TOTAL OUTSIDE AA IN STATE	0	0	0	0	0	0	0	0	0	0
STATE TOTAL	5	70	0	0	0	0	5	70	0	0

Loans by County

Respondent ID: 0000060143

Small Farm Loans - Originations

Agency: FRS - 2

Institution: COMERICA BANK

State: MICHIGAN (26)

Area Income Characteristics	Loan Amount at Origination <=\$100,000		Loan Amount at Origination >\$100,000 But <=\$250,000		Loan Amount at Origination >\$250,000		Loans to Farms with Gross Annual Revenues <= \$1 Million		Memo Item: Loans by Affiliates	
	Num of Loans	Amount (000s)	Num of Loans	Amount (000s)	Num of Loans	Amount (000s)	Num of Loans	Amount (000s)	Num of Loans	Amount (000s)
BRANCH COUNTY (023), MI										
MSA NA										
Outside Assessment Area										
Low Income	0	0	0	0	0	0	0	0	0	0
Moderate Income	0	0	0	0	0	0	0	0	0	0
Middle Income	1	100	0	0	0	0	1	100	0	0
Upper Income	0	0	0	0	0	0	0	0	0	0
Income Not Known	0	0	0	0	0	0	0	0	0	0
Tract Not Known	0	0	0	0	0	0	0	0	0	0
County Total	1	100	0	0	0	0	1	100	0	0
GLADWIN COUNTY (051), MI										
MSA NA										
Outside Assessment Area										
Low Income	0	0	0	0	0	0	0	0	0	0
Moderate Income	0	0	0	0	0	0	0	0	0	0
Middle Income	1	25	0	0	0	0	1	25	0	0
Upper Income	0	0	0	0	0	0	0	0	0	0
Income Not Known	0	0	0	0	0	0	0	0	0	0
Tract Not Known	0	0	0	0	0	0	0	0	0	0
County Total	1	25	0	0	0	0	1	25	0	0
JACKSON COUNTY (075), MI										
MSA 27100										
Inside AA 0012										
Low Income	0	0	0	0	0	0	0	0	0	0
Moderate Income	0	0	0	0	0	0	0	0	0	0
Middle Income	0	0	0	0	0	0	0	0	0	0
Upper Income	0	0	0	0	1	450	1	450	0	0
Income Not Known	0	0	0	0	0	0	0	0	0	0
Tract Not Known	0	0	0	0	0	0	0	0	0	0
County Total	0	0	0	0	1	450	1	450	0	0

Loans by County

Small Farm Loans - Originations

Institution: COMERICA BANK

Respondent ID: 0000060143

Agency: FRS - 2

State: MICHIGAN (26)

Area Income Characteristics	Loan Amount at Origination <=\$100,000		Loan Amount at Origination >\$100,000 But <=\$250,000		Loan Amount at Origination >\$250,000		Loans to Farms with Gross Annual Revenues <= \$1 Million		Memo Item: Loans by Affiliates	
	Num of Loans	Amount (000s)	Num of Loans	Amount (000s)	Num of Loans	Amount (000s)	Num of Loans	Amount (000s)	Num of Loans	Amount (000s)
OAKLAND COUNTY (125), MI										
MSA 47664										
Inside AA 0026										
Median Family Income < 10%	0	0	0	0	0	0	0	0	0	0
Median Family Income 10-20%	0	0	0	0	0	0	0	0	0	0
Median Family Income 20-30%	0	0	0	0	0	0	0	0	0	0
Median Family Income 30-40%	0	0	0	0	0	0	0	0	0	0
Median Family Income 40-50%	0	0	0	0	0	0	0	0	0	0
Median Family Income 50-60%	0	0	0	0	0	0	0	0	0	0
Median Family Income 60-70%	0	0	0	0	0	0	0	0	0	0
Median Family Income 70-80%	0	0	0	0	0	0	0	0	0	0
Median Family Income 80-90%	0	0	0	0	0	0	0	0	0	0
Median Family Income 90-100%	0	0	0	0	0	0	0	0	0	0
Median Family Income 100-110%	0	0	0	0	0	0	0	0	0	0
Median Family Income 110-120%	1	65	0	0	0	0	0	0	0	0
Median Family Income >= 120%	0	0	0	0	0	0	0	0	0	0
Median Family Income Not Known	0	0	0	0	0	0	0	0	0	0
Tract Not Known	0	0	0	0	0	0	0	0	0	0
County Total	1	65	0	0	0	0	0	0	0	0
OTTAWA COUNTY (139), MI										
MSA 24340										
Inside AA 0008										
Low Income	0	0	0	0	0	0	0	0	0	0
Moderate Income	0	0	0	0	0	0	0	0	0	0
Middle Income	0	0	0	0	0	0	0	0	0	0
Upper Income	1	95	0	0	0	0	1	95	0	0
Income Not Known	0	0	0	0	0	0	0	0	0	0
Tract Not Known	0	0	0	0	0	0	0	0	0	0
County Total	1	95	0	0	0	0	1	95	0	0

Loans by County

Small Farm Loans - Originations

Institution: COMERICA BANK

Respondent ID: 0000060143

Agency: FRS - 2

State: MICHIGAN (26)

Area Income Characteristics	Loan Amount at Origination <=\$100,000		Loan Amount at Origination >\$100,000 But <=\$250,000		Loan Amount at Origination >\$250,000		Loans to Farms with Gross Annual Revenues <= \$1 Million		Memo Item: Loans by Affiliates	
	Num of Loans	Amount (000s)	Num of Loans	Amount (000s)	Num of Loans	Amount (000s)	Num of Loans	Amount (000s)	Num of Loans	Amount (000s)
WEXFORD COUNTY (165), MI										
MSA NA										
Outside Assessment Area										
Low Income	0	0	0	0	0	0	0	0	0	0
Moderate Income	0	0	1	250	0	0	0	0	0	0
Middle Income	0	0	0	0	0	0	0	0	0	0
Upper Income	0	0	0	0	0	0	0	0	0	0
Income Not Known	0	0	0	0	0	0	0	0	0	0
Tract Not Known	0	0	0	0	0	0	0	0	0	0
County Total	0	0	1	250	0	0	0	0	0	0
TOTAL INSIDE AA IN STATE	6	470	0	0	2	900	5	1,145	0	0
TOTAL OUTSIDE AA IN STATE	2	125	2	400	1	500	2	125	0	0
STATE TOTAL	8	595	2	400	3	1,400	7	1,270	0	0

2023 Institution Disclosure Statement - Table 3
Assessment Area/Non-Assessment Area Activity
Small Business Loans
Institution: COMERICA BANK

Respondent ID: 0000060143
Agency: FRS - 2

ASSESSMENT AREA LOANS	Originations		Originations to Businesses with <= \$1 million revenue		Purchases	
	Num of Loans	Amount (000s)	Num of Loans	Amount (000s)	Num of Loans	Amount (000s)
MI - WASHTENAW COUNTY (161) - MSA 11460	134	30,852	42	7,034	0	0
TX - TRAVIS COUNTY (453) - MSA 12420	116	24,311	43	5,440	4	98
TX - WILLIAMSON COUNTY (491) - MSA 12420	33	8,347	16	2,962	1	47
TX - KERR COUNTY (265) - MSA NA	4	600	1	100	0	0
MI - CALHOUN COUNTY (025) - MSA 12980	54	14,701	19	2,618	0	0
TX - COLLIN COUNTY (085) - MSA 19124	123	35,984	38	6,618	1	5
TX - DALLAS COUNTY (113) - MSA 19124	467	115,172	139	20,878	4	40
TX - DENTON COUNTY (121) - MSA 19124	44	11,185	11	1,077	11	190
TX - ELLIS COUNTY (139) - MSA 19124	8	1,539	4	1,095	1	57
TX - ROCKWALL COUNTY (397) - MSA 19124	5	1,212	1	195	0	0
TX - TARRANT COUNTY (439) - MSA 23104	125	35,009	34	7,554	9	171
MI - GENESEE COUNTY (049) - MSA 22420	25	6,652	4	510	0	0
FL - BROWARD COUNTY (011) - MSA 22744	21	6,152	9	1,145	11	202
FL - PALM BEACH COUNTY (099) - MSA 48424	45	11,978	24	5,690	2	15
MI - KENT COUNTY (081) - MSA 24340	107	30,725	23	2,719	0	0
MI - OTTAWA COUNTY (139) - MSA 24340	35	12,200	5	570	0	0
CA - LOS ANGELES COUNTY (037) - MSA 31084	367	86,658	140	22,946	33	1,411
CA - ORANGE COUNTY (059) - MSA 11244	161	40,335	43	7,128	4	211
TX - BRAZORIA COUNTY (039) - MSA 26420	14	3,119	6	747	5	98
TX - FORT BEND COUNTY (157) - MSA 26420	75	14,179	28	4,481	13	341
TX - GALVESTON COUNTY (167) - MSA 26420	9	2,185	4	205	0	0
TX - HARRIS COUNTY (201) - MSA 26420	570	128,017	221	33,748	66	1,554
TX - MONTGOMERY COUNTY (339) - MSA 26420	36	9,340	16	2,690	4	76

2023 Institution Disclosure Statement - Table 3
Assessment Area/Non-Assessment Area Activity
Small Business Loans
Institution: COMERICA BANK

Respondent ID: 0000060143
Agency: FRS - 2

ASSESSMENT AREA LOANS	Originations		Originations to Businesses with <= \$1 million revenue		Purchases	
	Num of Loans	Amount (000s)	Num of Loans	Amount (000s)	Num of Loans	Amount (000s)
CA - RIVERSIDE COUNTY (065) - MSA 40140	22	5,062	5	822	15	1,275
CA - SAN BERNARDINO COUNTY (071) - MSA 40140	31	9,381	5	385	20	1,664
MI - JACKSON COUNTY (075) - MSA 27100	137	33,313	49	8,776	0	0
MI - KALAMAZOO COUNTY (077) - MSA 28020	65	16,247	19	2,799	1	8
MI - CLINTON COUNTY (037) - MSA 29620	7	768	4	475	0	0
MI - EATON COUNTY (045) - MSA 29620	8	1,828	1	250	0	0
MI - INGHAM COUNTY (065) - MSA 29620	52	12,700	15	2,571	0	0
MI - LENAWEE COUNTY (091) - MSA NA	8	1,484	2	280	0	0
MI - MIDLAND COUNTY (111) - MSA 33220	9	1,771	4	366	0	0
MI - MUSKEGON COUNTY (121) - MSA 34740	50	11,337	16	1,696	0	0
FL - COLLIER COUNTY (021) - MSA 34940	3	370	2	270	1	22
AZ - MARICOPA COUNTY (013) - MSA 38060	117	22,922	50	5,836	4	37
CA - MONTEREY COUNTY (053) - MSA 41500	12	1,210	4	370	0	0
TX - BEXAR COUNTY (029) - MSA 41700	73	20,619	21	2,874	48	1,226
TX - KENDALL COUNTY (259) - MSA 41700	2	350	1	100	1	23
CA - SAN DIEGO COUNTY (073) - MSA 41740	118	35,806	39	7,527	35	1,499
CA - ALAMEDA COUNTY (001) - MSA 36084	85	24,179	12	1,695	14	572
CA - CONTRA COSTA COUNTY (013) - MSA 36084	29	8,123	7	1,350	9	728
CA - SAN FRANCISCO COUNTY (075) - MSA 41884	48	11,536	11	2,913	3	81
CA - SAN MATEO COUNTY (081) - MSA 41884	51	9,746	14	1,708	1	25
CA - SANTA CLARA COUNTY (085) - MSA 41940	202	52,596	43	6,092	20	1,258
CA - SANTA CRUZ COUNTY (087) - MSA 42100	63	9,592	21	2,422	0	0
MI - LAPEER COUNTY (087) - MSA 47664	8	3,124	2	1,864	0	0

2023 Institution Disclosure Statement - Table 3
Assessment Area/Non-Assessment Area Activity
Small Business Loans
Institution: COMERICA BANK

Respondent ID: 0000060143
Agency: FRS - 2

ASSESSMENT AREA LOANS	Originations		Originations to Businesses with <= \$1 million revenue		Purchases	
	Num of Loans	Amount (000s)	Num of Loans	Amount (000s)	Num of Loans	Amount (000s)
MI - LIVINGSTON COUNTY (093) - MSA 47664	40	7,603	13	1,852	0	0
MI - MACOMB COUNTY (099) - MSA 47664	393	104,484	135	20,757	1	10
MI - OAKLAND COUNTY (125) - MSA 47664	804	194,900	302	47,822	1	10
MI - WAYNE COUNTY (163) - MSA 19804	652	150,955	242	36,094	2	42
CA - VENTURA COUNTY (111) - MSA 37100	15	3,177	7	645	2	152

2023 Institution Disclosure Statement - Table 4
Assessment Area/Non-Assessment Area Activity
Small Farm Loans
Institution: COMERICA BANK

Respondent ID: 0000060143
Agency: FRS - 2

ASSESSMENT AREA LOANS	Originations		Originations to Farms with ≤ \$1 million revenue		Purchases	
	Num of Loans	Amount (000s)	Num of Loans	Amount (000s)	Num of Loans	Amount (000s)
MI - WASHTENAW COUNTY (161) - MSA 11460	1	60	0	0	0	0
TX - KERR COUNTY (265) - MSA NA	1	45	1	45	0	0
MI - OTTAWA COUNTY (139) - MSA 24340	1	95	1	95	0	0
MI - JACKSON COUNTY (075) - MSA 27100	1	450	1	450	0	0
MI - LENAWEE COUNTY (091) - MSA NA	2	550	2	550	0	0
MI - MIDLAND COUNTY (111) - MSA 33220	1	50	1	50	0	0
MI - MUSKEGON COUNTY (121) - MSA 34740	1	100	0	0	0	0
CA - MONTEREY COUNTY (053) - MSA 41500	1	500	1	500	0	0
CA - SANTA CRUZ COUNTY (087) - MSA 42100	5	1,725	1	250	0	0
MI - OAKLAND COUNTY (125) - MSA 47664	1	65	0	0	0	0

2023 Institution Disclosure Statement - Table 5
Community Development/Consortium-Third Party Activity
Institution: COMERICA BANK

PAGE: 1 OF 1

Respondent ID: 000060143
Agency: FRS - 2

Memo Item: Loans by Affiliates

	Num of Loans	Amount (000s)	Num of Loans	Amount (000s)
Community Development Loans				
Originated	469	2,079,336	0	0
Purchased	0	0	0	0
Total	469	2,079,336	0	0
Consortium/Third Party Loans (optional)				

2023 Institution Disclosure Statement - Table 6

Assessment Area(s) by Tract

Respondent ID: 0000060143

*** denotes no loans made in specified tracts**

Agency: FRS - 2

Institution: COMERICA BANK

ASSESSMENT AREA - 0001

WASHTENAW COUNTY (161), MI

MSA: 11460

Low Income

4022.01* 4042.00* 4056.00 4074.00* 4101.00* 4105.00* 4106.00* 4107.00 4108.00* 4110.00 4112.00*
4123.00 4140.00

Moderate Income

4026.01* 4045.00* 4051.00 4117.00* 4119.00 4120.00 4121.00* 4126.00* 4130.00* 4142.00 4152.00*
4211.00 4650.01

Middle Income

4021.00 4033.00 4035.00 4036.00 4038.00* 4046.00 4054.00 4055.00* 4076.00* 4102.00 4103.00
4104.00 4109.00* 4127.00* 4132.00* 4134.01* 4134.02* 4134.03* 4143.00 4147.00 4154.00 4160.00*
4200.00* 4202.00* 4222.02* 4234.00 4236.00 4260.01* 4260.02* 4310.00 4320.00 4450.00* 4462.00
4470.00 4480.00* 4540.02 4550.00 4640.00 4650.02 4660.00

Upper Income

4001.00 4004.00* 4006.00 4007.00 4023.00* 4025.00 4027.00 4031.00 4032.00 4034.00 4041.00*
4043.00 4044.00 4052.00 4053.00 4060.00 4070.00 4145.00* 4149.00 4156.00 4158.00* 4162.00*
4222.01* 4250.00 4440.00 4464.00 4530.00* 4540.01* 4560.00 4610.00

Income Not Known

4003.00* 4005.00 4008.00* 9801.01* 9801.02* 9802.00 9803.00* 9804.00* 9805.00* 9806.00* 9840.00

ASSESSMENT AREA - 0004

CALHOUN COUNTY (025), MI

MSA: 12980

Low Income

0003.00 0005.00 0036.00*

Moderate Income

0002.00 0006.00* 0007.00 0008.00* 0010.00 0011.00 0014.00 0018.02 0026.00 0032.00* 0033.00*
0035.00 0041.00

Middle Income

2023 Institution Disclosure Statement - Table 6

Assessment Area(s) by Tract

Respondent ID: 0000060143

*** denotes no loans made in specified tracts**

Agency: FRS - 2

Institution: COMERICA BANK

0009.00 0013.00 0016.00* 0017.00* 0020.00 0021.00* 0022.00* 0024.00 0025.00 0028.00* 0029.00*
0031.00* 0034.00 0037.00* 0040.00

Upper Income

0012.00* 0015.00 0018.01* 0019.00 0023.00* 0027.00* 0030.00* 0038.00* 0039.00*

ASSESSMENT AREA - 0006

GENESEE COUNTY (049), MI

MSA: 22420

Low Income

0004.00* 0007.00* 0011.00* 0015.00* 0017.00* 0018.00* 0019.00* 0020.00* 0022.00* 0023.00* 0032.00*
0034.00* 0040.00* 0103.04* 0108.11* 0113.01

Moderate Income

0001.00* 0002.00* 0003.00* 0005.00* 0006.00* 0008.00* 0009.00* 0010.00* 0024.00 0026.00* 0027.00*
0029.00* 0031.00* 0035.00* 0036.00* 0038.00* 0101.10* 0103.05* 0105.01* 0108.12* 0108.13* 0109.10
0113.02* 0116.11* 0117.11* 0117.13* 0122.01* 0122.02* 0123.10* 0123.11* 0126.02* 0135.00* 0136.00*

Middle Income

0012.00* 0013.00* 0016.00 0033.00* 0037.00* 0101.12* 0101.16* 0101.17* 0102.02* 0105.02 0105.03*
0105.04* 0106.10* 0109.11* 0109.12 0110.10* 0112.10* 0112.12* 0114.01* 0115.02* 0115.05* 0115.08*
0117.12* 0119.01* 0119.02 0120.03* 0120.06* 0120.07* 0120.08* 0120.09* 0121.00 0124.01* 0124.02*
0125.01* 0126.01* 0126.03* 0127.02 0127.03* 0129.04* 0129.05 0132.05

Upper Income

0030.00* 0101.11* 0102.01* 0106.03 0106.04* 0107.00* 0108.10* 0111.02 0111.03* 0111.04 0112.09*
0112.11* 0112.13* 0114.02* 0115.03* 0116.01* 0116.12* 0117.10* 0117.14* 0118.00* 0125.03* 0125.04*
0127.04* 0128.01* 0128.02* 0129.06* 0129.07* 0130.01* 0130.02* 0131.10* 0131.11 0131.12* 0131.13*
0132.02 0132.06 0133.02* 0133.03* 0134.01* 0134.02*

Income Not Known

0014.00* 0028.00* 0112.14* 9800.00* 9801.00*

ASSESSMENT AREA - 0008

KENT COUNTY (081), MI

MSA: 24340

2023 Institution Disclosure Statement - Table 6

Assessment Area(s) by Tract

Respondent ID: 0000060143

*** denotes no loans made in specified tracts**

Agency: FRS - 2

Institution: COMERICA BANK

Median Family Income 20-30%

0036.00

Median Family Income 30-40%

0028.00* 0039.00*

Median Family Income 40-50%

0013.00* 0031.00* 0032.00* 0037.00* 0127.04* 0147.01

Median Family Income 50-60%

0016.00* 0030.00* 0035.00 0038.00* 0040.00* 0114.06* 0126.09* 0126.12* 0135.00 0138.01 0143.00

Median Family Income 60-70%

0008.00 0009.00* 0015.00 0019.00 0026.00 0027.00* 0046.00 0129.02* 0136.00 0142.00 0147.03

Median Family Income 70-80%

0012.00* 0101.02* 0102.00* 0103.01* 0104.02 0112.00* 0126.08 0126.11 0127.05* 0129.01* 0130.00
0133.00* 0137.00

Median Family Income 80-90%

0002.00* 0004.00* 0007.00* 0010.00* 0011.02* 0011.03* 0014.00* 0017.00* 0022.00 0120.04* 0126.10*
0127.03* 0128.00* 0138.04* 0140.00* 0141.00* 0145.05 0147.04* 0148.09*

Median Family Income 90-100%

0005.00* 0011.04* 0021.00* 0033.00* 0041.00* 0042.00* 0113.01* 0115.01 0116.02* 0117.01* 0131.00*
0132.00 0134.00 0139.00* 0145.04* 0145.06* 0148.03* 0148.08*

Median Family Income 100-110%

0003.00* 0025.00* 0029.00* 0101.01* 0104.01* 0108.02* 0108.04* 0111.01 0114.01 0115.02 0127.02*
0146.04* 0146.05 0148.11*

Median Family Income 110-120%

0006.00 0018.02* 0024.00* 0034.00* 0045.01* 0045.02* 0107.00* 0113.02* 0114.03* 0114.05* 0116.01
0117.02* 0120.03* 0146.06*

Median Family Income >= 120%

0018.01 0020.00 0023.00* 0043.00* 0044.00 0103.02* 0106.01* 0106.02* 0108.03 0109.02* 0109.03*
0109.04* 0110.01* 0110.02 0111.02 0118.01 0118.03 0118.04 0119.01* 0119.02 0120.02* 0122.01*
0122.02* 0122.03 0123.00 0124.00 0125.00* 0126.04 0126.05* 0145.03* 0146.03* 0148.05 0148.06*
0148.10*

2023 Institution Disclosure Statement - Table 6

Assessment Area(s) by Tract

Respondent ID: 0000060143

*** denotes no loans made in specified tracts**

Agency: FRS - 2

Institution: COMERICA BANK

Median Family Income Not Known

0001.00* 0138.03*

OTTAWA COUNTY (139), MI

MSA: 24340

Low Income

0245.01* 0245.02*

Moderate Income

0251.01* 0251.02* 0257.00*

Middle Income

0201.00 0202.00 0204.00* 0205.01* 0205.04 0209.00 0210.00* 0211.00* 0212.03* 0212.04 0213.01*
0214.01* 0214.02* 0215.01* 0215.02 0216.03* 0216.04* 0216.06* 0218.01 0218.02* 0220.01* 0220.02*
0221.05* 0221.07* 0222.07* 0222.08 0226.00* 0229.00 0230.04* 0231.01* 0231.02* 0232.00* 0244.01*
0244.02 0249.01* 0249.02* 0252.00* 0255.00* 0258.00*

Upper Income

0205.03* 0212.01* 0213.03* 0213.04 0216.05* 0217.00* 0219.01* 0219.03 0219.04* 0221.03* 0221.06*
0221.08* 0222.06 0230.01 0230.03* 0235.00* 0236.00 0243.00* 0246.00*

Income Not Known

0206.00 9900.00*

ASSESSMENT AREA - 0012

JACKSON COUNTY (075), MI

MSA: 27100

Low Income

0002.00 0010.00* 0011.00*

Moderate Income

0004.00 0005.00 0009.00* 0012.00 0013.00 0050.00 0053.01 0055.01 0055.02 0056.01* 0059.00
0060.01 0061.01 0069.00

Middle Income

0001.00 0008.00 0051.00* 0053.02 0054.00 0057.00 0062.01 0063.06 0064.01 0064.03 0065.00
0066.00 0067.01* 0067.02 0068.01*

2023 Institution Disclosure Statement - Table 6

Assessment Area(s) by Tract

Respondent ID: 0000060143

*** denotes no loans made in specified tracts**

Agency: FRS - 2

Institution: COMERICA BANK

Upper Income

0052.01 0052.02 0056.02 0060.02 0061.02 0062.02* 0063.01 0063.04 0063.05 0064.04 0068.03*
0068.04

Income Not Known

0006.00 0058.00*

ASSESSMENT AREA - 0013

KALAMAZOO COUNTY (077), MI

MSA: 28020

Low Income

0002.02 0003.00 0005.00* 0009.00 0015.11* 0029.07*

Moderate Income

0001.00 0006.01* 0010.01 0010.02* 0011.00 0013.00 0015.09 0016.03* 0018.01* 0018.03 0019.07*
0022.01 0022.04 0029.10 0055.01 0055.02* 0067.01

Middle Income

0015.01* 0015.02* 0015.03 0015.08* 0016.04* 0017.01* 0017.02 0018.02 0019.05 0019.06 0020.02
0021.03* 0021.04 0027.01 0028.02* 0029.01* 0029.11* 0033.02 0034.00 0035.00 0061.02 0061.03*
0066.01

Upper Income

0002.01 0012.00 0015.04* 0016.01* 0020.03 0020.04* 0020.05* 0021.02* 0022.03* 0026.01 0027.02*
0028.01* 0029.06* 0029.08 0029.09* 0030.02 0030.05 0030.06* 0030.07 0030.08* 0067.02

Income Not Known

0015.10*

ASSESSMENT AREA - 0014

CLINTON COUNTY (037), MI

MSA: 29620

Moderate Income

0102.01 0102.03*

Middle Income

0101.04 0105.00* 0106.00* 0107.01* 0107.02* 0108.01* 0108.02* 0109.01* 0110.01* 0111.01* 0111.06*

2023 Institution Disclosure Statement - Table 6

Assessment Area(s) by Tract

Respondent ID: 0000060143

*** denotes no loans made in specified tracts**

Agency: FRS - 2

Institution: COMERICA BANK

Upper Income

0101.05* 0101.07* 0101.08 0102.04 0103.00 0104.00* 0109.02* 0110.02 0111.05*

Income Not Known

0112.00*

EATON COUNTY (045), MI

MSA: 29620

Moderate Income

0202.02* 0209.01 0213.01*

Middle Income

0201.02* 0201.03 0201.04 0202.01 0203.03 0203.05* 0203.06* 0204.02 0204.03* 0204.04* 0206.01*

0206.02* 0207.00* 0208.00* 0209.02* 0210.01* 0210.02* 0211.00* 0213.02 0214.01*

Upper Income

0201.01* 0203.02* 0205.00* 0212.01* 0212.02* 0214.02*

INGHAM COUNTY (065), MI

MSA: 29620

Low Income

0001.00* 0007.00* 0012.00* 0020.00 0032.00* 0066.00 0068.00*

Moderate Income

0004.00* 0006.00 0008.00 0021.01* 0023.00 0026.00 0027.00* 0029.02* 0035.00 0036.01* 0036.02*

0037.00* 0044.02* 0044.03* 0051.00 0052.01* 0053.03 0053.04 0054.02* 0065.00* 0067.00

Middle Income

0010.00 0017.03* 0022.00* 0028.00* 0029.01 0031.03 0033.01 0033.02* 0034.00* 0038.02 0043.01

0045.00 0048.01* 0049.02* 0053.06* 0054.01 0056.00* 0060.01* 0060.02* 0061.00 0062.00* 0063.01

0063.02* 0064.01* 0064.02* 0070.00*

Upper Income

0038.01* 0039.01 0039.02* 0040.00 0046.00* 0047.00* 0048.02* 0049.03* 0049.04* 0050.02* 0050.03

0050.04* 0052.02* 0053.05* 0055.01* 0055.02 0057.00 0058.00 0059.00*

Income Not Known

0041.00* 0043.02* 0044.90* 0044.91* 0044.92* 0044.93* 0044.94* 9800.00* 9801.00* 9802.00* 9803.00*

2023 Institution Disclosure Statement - Table 6

Assessment Area(s) by Tract

Respondent ID: 0000060143

*** denotes no loans made in specified tracts**

Agency: FRS - 2

Institution: COMERICA BANK

ASSESSMENT AREA - 0015

LENAWEE COUNTY (091), MI

MSA: NA

Moderate Income

0613.01* 0613.02* 0614.00* 0615.00* 0616.00*

Middle Income

0604.01* 0604.02* 0605.00* 0607.01* 0608.00* 0612.00* 0617.01 0617.02 0618.00* 0619.00* 0620.00*

0622.00* 0623.00 0624.00

Upper Income

0601.00 0603.01 0603.02* 0606.00* 0607.02 0621.00*

ASSESSMENT AREA - 0016

MIDLAND COUNTY (111), MI

MSA: 33220

Low Income

2906.00

Moderate Income

2901.00 2902.00* 2915.00* 2917.00*

Middle Income

2903.00* 2904.00* 2905.00* 2907.00* 2908.00 2911.01 2911.03 2912.00 2913.00* 2914.00* 2916.01*

2916.02

Upper Income

2909.01* 2909.02* 2910.00 2911.04*

ASSESSMENT AREA - 0017

MUSKEGON COUNTY (121), MI

MSA: 34740

Low Income

0003.00 0005.00* 0013.00* 0014.02* 0042.00

Moderate Income

0004.01* 0004.02 0006.01* 0008.00 0012.00 0026.01 0026.02 0043.00

2023 Institution Disclosure Statement - Table 6

Assessment Area(s) by Tract

Respondent ID: 0000060143

*** denotes no loans made in specified tracts**

Agency: FRS - 2

Institution: COMERICA BANK

Middle Income

0001.00* 0009.00* 0010.00* 0018.00 0019.01 0019.02 0020.00* 0021.00 0022.00 0024.00 0027.02
0029.00* 0030.00* 0031.00* 0032.00* 0033.00* 0035.00* 0036.00 0037.02* 0038.00* 0040.00

Upper Income

0015.00 0016.00* 0017.00* 0023.00 0025.01* 0025.02 0027.01* 0028.00* 0034.00* 0037.01* 0039.00

Income Not Known

9900.00*

ASSESSMENT AREA - 0026

LAPEER COUNTY (087), MI

MSA: 47664

Low Income

3395.00*

Moderate Income

3305.00* 3310.00* 3315.00* 3320.00 3325.00* 3330.00* 3335.00* 3340.00* 3345.00* 3370.00* 3375.00
3385.00* 3405.00 3421.00*

Middle Income

3300.00* 3360.00* 3380.00* 3390.00* 3400.00* 3410.00* 3415.00* 3420.00*

Income Not Known

3365.00*

LIVINGSTON COUNTY (093), MI

MSA: 47664

Moderate Income

7221.00* 7223.00 7240.01 7250.00* 7251.01 7321.00* 7416.01 7422.02 7437.00

Middle Income

7103.00* 7107.00* 7110.00 7121.01* 7126.01* 7135.00 7201.00* 7211.00* 7225.00* 7240.02 7240.03*
7301.01* 7301.02 7311.00* 7331.00* 7336.03 7336.04 7406.00* 7407.00* 7408.00 7411.00 7424.03
7425.00 7435.00* 7436.00 7439.00* 7444.00 7447.00 7449.00

Upper Income

7101.00* 7105.00* 7121.02* 7126.02* 7131.00* 7133.00* 7137.00* 7306.00* 7402.00 7403.00 7405.00*

2023 Institution Disclosure Statement - Table 6

Assessment Area(s) by Tract

Respondent ID: 0000060143

*** denotes no loans made in specified tracts**

Agency: FRS - 2

Institution: COMERICA BANK

7409.00 7416.02* 7422.01 7427.00 7429.00* 7433.00* 7434.00* 7438.00* 7442.00* 7446.00 7448.00

MACOMB COUNTY (099), MI

MSA: 47664

Median Family Income 30-40%

2400.00 2452.00* 2632.00 2642.00 2683.00 2684.00

Median Family Income 40-50%

2476.01* 2568.00* 2583.00* 2584.00 2586.00 2640.00

Median Family Income 50-60%

2408.02 2412.00 2416.00 2417.00* 2420.03* 2421.00 2450.00 2451.00 2552.00 2553.00 2556.00*
2559.00* 2560.00 2566.00 2587.00* 2606.00* 2624.00 2636.00 2638.00* 2639.00

Median Family Income 60-70%

2180.01 2180.02* 2221.04* 2305.01 2308.00 2410.00* 2413.00 2415.00 2420.01 2475.00* 2545.00
2550.00* 2562.00* 2582.00* 2588.00* 2589.00* 2607.00 2611.00 2615.00* 2617.00* 2621.00 2625.00
2626.00* 2628.00 2629.00 2634.00 2635.00 2637.00 2680.00 2681.00

Median Family Income 70-80%

2067.00 2221.06 2246.00* 2251.00 2257.01* 2257.02* 2281.00 2300.00 2311.00 2314.00 2315.00*
2316.00* 2318.00 2319.00* 2322.00* 2323.01 2324.00* 2405.00 2418.00 2419.00 2435.02 2501.00*
2506.00* 2509.00 2510.00 2517.00 2521.00* 2541.00* 2551.00 2557.00* 2558.00* 2561.00* 2563.00*
2564.00* 2565.00* 2567.00* 2580.00 2603.00* 2618.00* 2619.00* 2622.00 2627.00*

Median Family Income 80-90%

2110.00 2221.03 2235.00* 2242.02* 2256.00 2258.00 2259.00 2267.00 2303.00* 2317.00 2320.00
2321.00 2403.00* 2404.00 2408.01* 2414.00* 2420.02* 2440.00 2454.00* 2476.02* 2500.00* 2502.00
2504.00* 2507.00* 2508.00 2513.00 2514.00 2515.00 2516.00 2518.00 2520.00 2540.00 2542.00*
2581.00 2601.00* 2608.00 2609.00 2610.00 2614.00* 2620.00 2623.00

Median Family Income 90-100%

2100.00 2155.00 2200.04* 2211.00 2212.00 2245.00 2253.00 2280.00 2302.00* 2304.00* 2306.02
2306.03* 2307.00* 2310.00* 2312.00 2330.00* 2406.02 2409.00 2453.00 2472.02* 2519.00 2554.00
2555.00 2585.00 2600.00* 2602.00* 2612.00 2616.01* 2676.00

Median Family Income 100-110%

2023 Institution Disclosure Statement - Table 6

Assessment Area(s) by Tract

Respondent ID: 0000060143

*** denotes no loans made in specified tracts**

Agency: FRS - 2

Institution: COMERICA BANK

2120.00* 2153.00* 2170.00* 2200.02 2228.00 2238.03* 2309.02* 2406.01 2425.00 2473.01 2503.00

Median Family Income 110-120%

2140.00* 2145.00 2225.00* 2243.00* 2244.00 2254.01* 2273.00 2309.01* 2325.00 2407.00 2472.01*

2505.00 2511.00* 2512.00 2604.00* 2613.00 2682.00

Median Family Income >= 120%

2150.00 2152.01 2152.02* 2160.00 2200.03 2215.00 2218.00* 2221.05 2234.01* 2234.02 2238.01*

2238.02 2239.01* 2239.02 2240.01 2240.02 2241.01 2241.02* 2242.01* 2252.00 2254.02 2255.00

2261.01* 2261.02 2264.00 2270.00 2306.04* 2430.00 2435.01* 2473.02 2474.00* 2522.00*

Median Family Income Not Known

2305.02 2471.00 9800.00 9801.00* 9820.01 9820.02 9821.00* 9822.00* 9823.00 9901.00*

OAKLAND COUNTY (125), MI

MSA: 47664

Median Family Income 20-30%

1410.01* 1412.00 1417.00

Median Family Income 30-40%

1331.02 1413.00 1422.00 1423.00 1424.00 1603.00 1724.00*

Median Family Income 40-50%

1331.01 1421.00 1427.00 1604.00 1689.02 1716.00 1725.00 1752.00 1810.01

Median Family Income 50-60%

1411.00* 1415.00* 1416.00 1447.01* 1449.00* 1459.00* 1622.00 1715.00 1753.00 1815.00 1945.00

Median Family Income 60-70%

1210.00 1350.00* 1410.02* 1420.00* 1455.02 1605.00 1610.00 1613.00 1618.00 1621.00 1714.00*

1736.00 1751.00 1813.00* 1814.00 1835.00

Median Family Income 70-80%

1245.00 1347.00 1361.02 1406.00* 1425.00 1426.00 1448.00 1452.00* 1457.00* 1572.00* 1616.00

1623.00 1624.00 1673.00 1675.00 1686.02 1713.00 1730.00 1750.00 1812.00 1816.00 1974.00

Median Family Income 80-90%

1227.00* 1306.00 1311.00* 1318.00* 1349.00 1360.00 1368.00* 1392.02* 1403.01* 1405.00 1407.00*

1409.00 1414.00* 1444.00 1453.00 1542.00 1575.00* 1609.00 1620.00 1625.00 1666.00* 1674.00

2023 Institution Disclosure Statement - Table 6

Assessment Area(s) by Tract

Respondent ID: 0000060143

*** denotes no loans made in specified tracts**

Agency: FRS - 2

Institution: COMERICA BANK

1833.00 1935.00 1976.00

Median Family Income 90-100%

1229.00* 1250.00* 1273.00 1274.00* 1275.00 1277.00 1284.00 1302.00* 1307.00* 1314.00* 1348.00
 1408.00 1435.00 1441.00* 1442.00* 1443.01* 1451.00* 1454.00 1455.01* 1611.00 1615.00 1617.00*
 1710.00 1712.00 1735.00 1801.00* 1803.00 1832.00* 1911.00* 1975.00 1977.02

Median Family Income 100-110%

1215.00 1222.00* 1230.00* 1240.00* 1256.00 1264.00 1280.00* 1285.00* 1300.00* 1305.00* 1316.00*
 1330.03 1343.00 1366.01 1401.01* 1501.00 1606.00* 1612.00* 1614.00* 1619.00 1650.00 1652.00
 1685.00* 1704.00 1711.00 1811.00 1830.00 1847.00* 1933.00* 1946.00 1973.00* 1981.00

Median Family Income 110-120%

1200.00* 1203.00* 1217.00* 1224.00* 1263.00 1288.00 1304.00 1325.00 1344.00 1346.00* 1365.00*
 1377.00 1383.01* 1403.03 1445.00 1456.00 1576.00 1608.00 1651.00 1661.00 1669.00 1689.01
 1701.00 1703.00 1733.00* 1802.00* 1831.00* 1930.00* 1936.00 1937.00 1940.00 1962.00* 1972.00
 1977.01

Median Family Income >= 120%

1214.00 1218.00* 1231.00* 1262.00* 1265.00 1270.00 1271.00* 1272.00 1276.00 1281.00 1282.00*
 1283.00* 1286.00 1287.00 1289.00 1290.00 1301.00* 1303.00* 1313.00* 1315.00* 1321.00 1326.00*
 1327.00 1330.01 1330.02* 1340.00 1345.00 1351.00 1352.00 1353.00 1361.01 1363.00 1366.02
 1367.00 1371.01 1371.02 1374.00 1378.00* 1381.00 1383.02 1386.00 1392.01 1394.00 1446.00*
 1500.00 1502.00 1503.00 1504.00* 1505.00* 1506.00 1507.00 1508.00 1509.00 1510.00* 1520.00
 1526.00 1527.00 1529.00 1530.00* 1531.00 1532.00 1533.00 1540.00 1541.00 1545.00 1546.00*
 1560.00 1561.00 1562.00 1563.00* 1564.00 1565.00* 1569.00 1570.00 1571.00 1573.00 1574.00*
 1577.00* 1578.00 1579.00 1580.00 1581.00 1582.00 1590.00 1600.00 1607.00* 1660.00 1662.00
 1664.00* 1665.00 1667.00 1668.00* 1670.00 1678.00 1679.00 1681.00* 1684.00 1686.01* 1687.00
 1688.00 1700.00 1702.00 1731.00* 1732.00* 1734.00 1800.00 1834.00* 1836.00* 1837.00* 1838.00*
 1839.00 1840.00 1841.00 1842.00 1843.00 1844.00 1845.00 1846.00 1870.00* 1880.01 1881.00*
 1902.00* 1904.00* 1905.00* 1907.00 1908.00* 1910.00 1912.00 1913.00* 1920.00 1922.00* 1924.00*
 1925.00* 1927.00* 1931.00 1934.00 1941.00* 1942.00 1943.00 1944.00 1960.00 1961.00 1963.00
 1964.00 1965.00 1966.00* 1967.00 1968.00 1969.00 1970.00 1971.00 1979.00 1980.00

Median Family Income Not Known

2023 Institution Disclosure Statement - Table 6

Assessment Area(s) by Tract

Respondent ID: 0000060143

*** denotes no loans made in specified tracts**

Agency: FRS - 2

Institution: COMERICA BANK

9810.00* 9811.00* 9812.00 9813.00* 9814.00 9815.00 9816.00

WAYNE COUNTY (163), MI

MSA: 19804

Median Family Income 10-20%

5848.01*

Median Family Income 20-30%

5166.00 5220.00* 5223.00* 5334.00* 5435.00* 5455.00 5598.00

Median Family Income 30-40%

5004.00* 5009.00* 5026.00* 5032.00 5058.00 5080.00* 5112.00* 5128.00* 5143.00 5152.00* 5173.00*

5175.00 5225.00 5303.00 5313.00* 5315.01* 5344.00* 5437.00 5439.00* 5441.00* 5442.00* 5472.00*

5532.00* 5653.01 5702.00* 5793.00

Median Family Income 40-50%

5008.00* 5012.00 5019.00* 5027.00* 5033.00* 5035.00* 5036.00* 5041.00* 5044.00* 5052.00* 5056.00

5062.00 5070.00* 5075.00* 5106.00* 5138.00* 5141.00* 5167.00* 5189.00 5192.00 5202.00 5218.00*

5219.00 5246.00 5260.00 5261.00 5263.00* 5279.00* 5308.00 5311.00* 5324.00* 5330.00* 5331.00*

5342.00* 5348.00 5351.00 5357.00* 5358.00 5361.00 5372.00 5375.00* 5376.00 5402.00* 5403.00*

5417.00* 5418.00* 5443.00 5457.00* 5458.00* 5460.00* 5521.00 5523.00* 5524.00* 5528.01 5736.00

Median Family Income 50-60%

5001.00 5003.00* 5005.00 5011.00* 5015.00 5017.00 5031.00 5034.00 5039.00* 5040.00* 5051.00

5054.00* 5061.00 5063.00 5065.00* 5068.00* 5081.00* 5091.00 5114.00* 5142.00* 5193.00 5238.00

5241.01 5258.00 5262.00 5265.00 5305.00* 5314.00* 5319.00* 5327.00* 5336.00 5343.00* 5347.00*

5353.00 5364.00* 5371.00 5373.00 5378.00* 5388.00* 5401.00* 5405.00 5415.00* 5421.00* 5424.00*

5448.00* 5451.00* 5456.00 5459.00 5461.00* 5467.00 5470.00 5471.00 5520.00* 5522.00 5531.00*

5538.00 5545.00 5649.00 5734.00* 5735.01 5791.00* 5795.01* 5818.00*

Median Family Income 60-70%

5002.00 5006.00 5013.00 5016.00 5020.00* 5042.00* 5043.00* 5057.00 5066.00* 5071.00* 5072.00

5073.00* 5074.00 5113.00* 5139.00 5145.00* 5153.00 5168.00* 5215.00 5228.00* 5231.00 5233.00

5242.00 5243.00 5254.00* 5259.00 5316.00* 5317.00 5326.00 5338.00 5341.00* 5352.00* 5363.00*

5366.00 5370.00* 5377.00 5390.00 5391.00* 5407.00* 5411.00 5412.00* 5422.00 5452.00* 5516.00

2023 Institution Disclosure Statement - Table 6

Assessment Area(s) by Tract

Respondent ID: 0000060143

*** denotes no loans made in specified tracts**

Agency: FRS - 2

Institution: COMERICA BANK

5685.00* 5704.00 5710.00 5733.00 5739.00* 5740.00 5741.00 5770.00* 5771.00 5792.00* 5797.00

5798.00* 5831.01 5846.00 5848.02*

Median Family Income 70-80%

5007.00* 5010.00* 5069.00 5160.00* 5190.00 5191.00 5232.00* 5234.00 5240.01 5247.00 5248.00*

5257.00* 5301.00* 5302.00* 5309.00* 5350.00 5362.00* 5369.00* 5383.00* 5387.00 5389.00 5392.00

5396.00* 5408.00 5413.00* 5426.00 5440.00* 5462.01* 5542.00* 5667.00 5669.00 5698.00* 5705.00*

5708.00* 5709.00* 5718.00 5721.00* 5728.00 5729.00* 5737.02 5738.00 5776.00* 5779.00 5786.00

5843.00 5855.00 5881.01 5882.00*

Median Family Income 80-90%

5067.00 5132.00* 5211.00 5245.00 5264.00 5365.00 5385.00* 5386.00* 5394.00 5397.00* 5406.00*

5409.00* 5410.00* 5434.00* 5541.00 5553.00 5651.00 5664.00* 5665.00 5670.00* 5671.00* 5687.00*

5688.00* 5692.00* 5695.00* 5715.00 5719.00 5724.00* 5725.00* 5726.00 5737.01* 5772.00 5774.00*

5780.00* 5796.00* 5801.00 5820.00 5830.01* 5832.00 5915.01*

Median Family Income 90-100%

5164.00* 5315.02* 5333.00* 5395.00 5425.00 5432.00* 5463.01* 5513.00 5555.00 5561.00* 5653.02

5689.00 5694.00 5701.00 5717.00 5727.00* 5761.00 5775.00 5778.00* 5785.00 5806.00* 5833.00*

5839.00* 5840.00* 5841.00* 5844.00 5847.00* 5881.02* 5894.01 5905.00 5951.00*

Median Family Income 100-110%

5157.00* 5321.00 5356.00* 5414.00* 5433.00 5514.00 5515.00* 5536.01* 5554.01 5556.00 5641.00

5668.00* 5683.00* 5684.00 5693.00* 5720.00* 5751.00 5773.00* 5802.00* 5803.00* 5808.00* 5842.00*

5856.00 5857.00* 5880.02* 5944.01*

Median Family Income 110-120%

5014.00* 5018.00* 5203.00 5548.00 5549.00 5551.00 5632.00* 5678.00 5682.00 5691.00* 5699.00*

5731.00* 5752.00 5755.00* 5756.00 5760.01* 5809.00* 5811.01 5835.00* 5858.00 5859.00 5862.01

5870.00 5919.00* 5933.01 5950.00 5990.01* 5991.00*

Median Family Income >= 120%

5133.00 5137.00* 5154.00* 5165.00 5169.00* 5170.00 5171.00* 5172.00 5180.00* 5207.00 5208.00

5312.00* 5381.00 5382.00* 5384.00* 5393.00* 5429.00* 5430.00 5431.00* 5501.00* 5502.00* 5503.00*

5504.00 5505.00 5506.00 5507.00 5508.00 5509.00 5511.00 5512.00 5517.00 5518.00 5543.00*

5544.00* 5546.00* 5547.00* 5562.00 5563.00 5564.00 5565.00 5566.00 5567.00* 5568.00 5569.00

2023 Institution Disclosure Statement - Table 6

Assessment Area(s) by Tract

Respondent ID: 0000060143

*** denotes no loans made in specified tracts**

Agency: FRS - 2

Institution: COMERICA BANK

5570.00 5571.00 5572.00* 5573.00 5574.00 5575.00 5576.00 5577.00 5579.01 5580.00* 5581.00
5582.00 5583.01 5584.00* 5585.00* 5586.00* 5587.00* 5588.00* 5589.00* 5590.00* 5591.00 5592.00
5601.00 5602.01* 5602.02* 5603.00 5604.00* 5612.00* 5613.01 5613.02 5616.00 5617.00 5619.00
5623.00 5624.00 5625.00 5626.00 5627.00 5628.00* 5629.00 5633.00 5634.00 5635.00 5636.00
5637.00* 5638.00* 5639.00 5642.00 5643.00 5644.01* 5644.02* 5645.01* 5645.02* 5645.03* 5645.04
5646.00 5647.00* 5648.00* 5650.01* 5652.00* 5656.00 5657.00* 5658.00* 5659.00* 5666.00* 5672.01
5672.02 5673.00* 5674.00 5679.00* 5680.00* 5696.00 5697.00* 5716.00 5722.00* 5730.00 5742.03*
5743.01* 5746.00* 5747.00 5748.00* 5749.00 5750.00 5753.00 5754.01 5762.00* 5763.00* 5764.00
5765.00* 5766.00* 5767.00 5777.00* 5799.00 5804.00* 5805.00* 5807.00* 5812.00* 5815.00* 5816.00
5819.00* 5821.00* 5834.00 5836.00* 5837.00 5838.00 5845.01 5863.00 5879.00 5880.01* 5883.00*
5884.00 5893.00* 5894.02* 5904.01* 5906.00* 5915.02 5916.00 5917.00 5918.00 5920.00* 5930.01
5932.00* 5940.00* 5941.00 5942.00* 5943.00* 5945.00* 5952.01* 5961.00* 5962.00* 5963.00* 5970.00*
5980.00*

Median Family Income Not Known

5064.00 5090.00 5119.00 5204.00* 5214.00 5224.00* 5304.00* 5318.00* 5332.00* 5339.00 5367.00*
5368.00 5404.00* 5423.00* 5466.00* 5530.00* 5640.00* 5706.00* 9817.00* 9818.00* 9819.01 9819.02
9820.00* 9821.01* 9821.02* 9822.00* 9823.01 9823.02* 9824.00* 9825.00* 9826.00* 9827.00* 9829.00*
9831.00* 9832.00* 9833.01 9833.02 9834.00 9836.00 9837.00 9838.00* 9839.01* 9839.02 9839.03*
9841.00* 9842.00* 9850.00* 9851.00 9852.00* 9853.00 9854.00 9855.00* 9856.00* 9857.00* 9858.00*
9859.00 9861.00* 9862.00* 9863.00 9864.00* 9865.01* 9865.02* 9866.00* 9870.00* 9901.00* 9902.00*

OUTSIDE ASSESSMENT AREA

ALLEGAN COUNTY (005), MI

MSA: NA

Middle Income

0313.00 0324.01

Upper Income

0302.00

ALPENA COUNTY (007), MI

MSA: NA

2023 Institution Disclosure Statement - Table 6

Assessment Area(s) by Tract

Respondent ID: 0000060143

*** denotes no loans made in specified tracts**

Agency: FRS - 2

Institution: COMERICA BANK

Middle Income

0003.00

BARRY COUNTY (015), MI

MSA: NA

Middle Income

0113.01 0113.02

BAY COUNTY (017), MI

MSA: 13020

Moderate Income

2865.00

Middle Income

2853.00

BENZIE COUNTY (019), MI

MSA: NA

Upper Income

0003.00

BERRIEN COUNTY (021), MI

MSA: 35660

Middle Income

0210.00

Upper Income

0111.01

BRANCH COUNTY (023), MI

MSA: NA

Moderate Income

9516.00

Middle Income

9512.00 9515.00

CASS COUNTY (027), MI

2023 Institution Disclosure Statement - Table 6

Assessment Area(s) by Tract

Respondent ID: 0000060143

*** denotes no loans made in specified tracts**

Agency: FRS - 2

Institution: COMERICA BANK

MSA: 43780

Middle Income

0017.01

CHARLEVOIX COUNTY (029), MI

MSA: NA

Middle Income

0008.00 0010.00 0015.00

Upper Income

0009.00

CHIPPEWA COUNTY (033), MI

MSA: NA

Moderate Income

9709.00

CLARE COUNTY (035), MI

MSA: NA

Moderate Income

0013.01

EMMET COUNTY (047), MI

MSA: NA

Middle Income

9704.00

GLADWIN COUNTY (051), MI

MSA: NA

Moderate Income

0008.00

Middle Income

0005.00 0007.00

GRAND TRAVERSE COUNTY (055), MI

2023 Institution Disclosure Statement - Table 6

Assessment Area(s) by Tract

Respondent ID: 0000060143

*** denotes no loans made in specified tracts**

Agency: FRS - 2

Institution: COMERICA BANK

MSA: NA

Middle Income

5511.00

Upper Income

5506.01

GRATIOT COUNTY (057), MI

MSA: NA

Middle Income

0010.00

HILLSDALE COUNTY (059), MI

MSA: NA

Middle Income

0505.00 0508.00 0510.00

HURON COUNTY (063), MI

MSA: NA

Moderate Income

9510.00

IONIA COUNTY (067), MI

MSA: 24340

Middle Income

0304.01

ISABELLA COUNTY (073), MI

MSA: NA

Middle Income

0002.00 9401.00 9403.00 9405.00

MACKINAC COUNTY (097), MI

MSA: NA

Middle Income

2023 Institution Disclosure Statement - Table 6

Assessment Area(s) by Tract

Respondent ID: 0000060143

*** denotes no loans made in specified tracts**

Agency: FRS - 2

Institution: COMERICA BANK

9504.00

MANISTEE COUNTY (101), MI

MSA: NA

Middle Income

0007.00

MONROE COUNTY (115), MI

MSA: 33780

Moderate Income

8318.00

Middle Income

8303.00 8308.01 8317.00 8335.00

Upper Income

8304.00 8316.00

MONTCALM COUNTY (117), MI

MSA: 24340

Moderate Income

9712.00

Middle Income

9711.00

MONTMORENCY COUNTY (119), MI

MSA: NA

Moderate Income

9103.00

OCEANA COUNTY (127), MI

MSA: NA

Middle Income

0103.00

OGEMAW COUNTY (129), MI

2023 Institution Disclosure Statement - Table 6

Assessment Area(s) by Tract

Respondent ID: 0000060143

* denotes no loans made in specified tracts

Agency: FRS - 2

Institution: COMERICA BANK

MSA: NA

Moderate Income

9509.02

OSCEOLA COUNTY (133), MI

MSA: NA

Moderate Income

9704.00

SAGINAW COUNTY (145), MI

MSA: 40980

Low Income

0013.00

Middle Income

0108.00

Upper Income

0101.01 0121.00

ST. CLAIR COUNTY (147), MI

MSA: 47664

Low Income

6220.00 6230.00 6360.00

Moderate Income

6200.00 6373.00 6512.00

Middle Income

6316.00 6420.00 6470.00 6501.00 6511.00

ST. JOSEPH COUNTY (149), MI

MSA: NA

Middle Income

0408.00 0409.00 0410.00

SHIAWASSEE COUNTY (155), MI

MSA: 29620

2023 Institution Disclosure Statement - Table 6

Assessment Area(s) by Tract

Respondent ID: 0000060143

*** denotes no loans made in specified tracts**

Agency: FRS - 2

Institution: COMERICA BANK

Middle Income

0317.00

TUSCOLA COUNTY (157), MI

MSA: NA

Middle Income

0009.00

VAN BUREN COUNTY (159), MI

MSA: NA

Middle Income

0104.00 0118.02

Upper Income

0116.02

WEXFORD COUNTY (165), MI

MSA: NA

Moderate Income

3803.00 3807.00

Middle Income

3805.00

2023 Institution Disclosure Statement - Table E-1

Error Status Information

Respondent ID: 0000060143

Institution: COMERICA BANK

Agency: FRS - 2

Record Identifier: ¹¹	Total Composite Records on File	Total Composite Records Without Errors	Total Validity¹⁰ Errors	Percentage of Validity Errors
Transmittal Sheet	1	1	0	0.00%
Small Business Loans	3,681	3,681	0	0.00%
Small Farm Loans	25	25	0	0.00%
Community Development Loans	1	1	0	0.00%
Consortium/Third Party Loans (Optional)	0	0	0	0.00%
Assessment Area	14,647	14,647	0	0.00%
Total	18,355	18,355	0	0.00%

Footnote:

10. A validity edit helps to verify the accuracy of the data reported. An institution's CRA submission that passes all validity edits does not ensure 100% accurate data. True accuracy is determined during the examination process.

11. A record represents one row of data reported to the Federal Reserve Board. This does not in any way represent the number of loans originated or purchased by the institution.

Loans by County

Respondent ID: 0000060143

Small Business Loans - Originations

Agency: FRS - 2

Institution: COMERICA BANK

State: TEXAS (48)

Area Income Characteristics	Loan Amount at Origination <=\$100,000		Loan Amount at Origination >\$100,000 But <=\$250,000		Loan Amount at Origination >\$250,000		Loans to Businesses with Gross Annual Revenues <= \$1 Million		Memo Item: Loans by Affiliates	
	Num of Loans	Amount (000s)	Num of Loans	Amount (000s)	Num of Loans	Amount (000s)	Num of Loans	Amount (000s)	Num of Loans	Amount (000s)
BASTROP COUNTY (021), TX										
MSA 12420										
Outside Assessment Area										
Low Income	0	0	0	0	0	0	0	0	0	0
Moderate Income	1	100	0	0	0	0	0	0	0	0
Middle Income	1	65	0	0	0	0	1	65	0	0
Upper Income	0	0	0	0	0	0	0	0	0	0
Income Not Known	0	0	0	0	0	0	0	0	0	0
Tract Not Known	0	0	0	0	0	0	0	0	0	0
County Total	2	165	0	0	0	0	1	65	0	0
BELL COUNTY (027), TX										
MSA 28660										
Outside Assessment Area										
Low Income	0	0	0	0	1	750	0	0	0	0
Moderate Income	0	0	0	0	0	0	0	0	0	0
Middle Income	0	0	0	0	1	400	0	0	0	0
Upper Income	0	0	0	0	0	0	0	0	0	0
Income Not Known	0	0	0	0	0	0	0	0	0	0
Tract Not Known	0	0	0	0	0	0	0	0	0	0
County Total	0	0	0	0	2	1,150	0	0	0	0

Loans by County

Respondent ID: 0000060143

Small Business Loans - Originations

Agency: FRS - 2

Institution: COMERICA BANK

State: TEXAS (48)

Area Income Characteristics	Loan Amount at Origination <=\$100,000		Loan Amount at Origination >\$100,000 But <=\$250,000		Loan Amount at Origination >\$250,000		Loans to Businesses with Gross Annual Revenues <= \$1 Million		Memo Item: Loans by Affiliates	
	Num of Loans	Amount (000s)	Num of Loans	Amount (000s)	Num of Loans	Amount (000s)	Num of Loans	Amount (000s)	Num of Loans	Amount (000s)
BEXAR COUNTY (029), TX										
MSA 41700										
Inside AA 0021										
Median Family Income < 10%	0	0	0	0	0	0	0	0	0	0
Median Family Income 10-20%	0	0	0	0	0	0	0	0	0	0
Median Family Income 20-30%	0	0	0	0	0	0	0	0	0	0
Median Family Income 30-40%	1	100	1	200	1	400	0	0	0	0
Median Family Income 40-50%	2	70	2	370	4	3,100	1	50	0	0
Median Family Income 50-60%	5	370	0	0	2	1,250	4	320	0	0
Median Family Income 60-70%	5	370	2	400	2	1,500	3	240	0	0
Median Family Income 70-80%	2	105	1	250	3	1,316	1	416	0	0
Median Family Income 80-90%	3	119	1	250	4	2,226	0	0	0	0
Median Family Income 90-100%	1	75	2	350	1	750	2	225	0	0
Median Family Income 100-110%	2	60	0	0	0	0	1	10	0	0
Median Family Income 110-120%	0	0	0	0	0	0	0	0	0	0
Median Family Income >= 120%	11	863	3	475	12	5,650	9	1,613	0	0
Median Family Income Not Known	0	0	0	0	0	0	0	0	0	0
Tract Not Known	0	0	0	0	0	0	0	0	0	0
County Total	32	2,132	12	2,295	29	16,192	21	2,874	0	0
BLANCO COUNTY (031), TX										
MSA NA										
Outside Assessment Area										
Low Income	0	0	0	0	0	0	0	0	0	0
Moderate Income	0	0	0	0	0	0	0	0	0	0
Middle Income	0	0	0	0	2	1,086	0	0	0	0
Upper Income	0	0	0	0	0	0	0	0	0	0
Income Not Known	0	0	0	0	0	0	0	0	0	0
Tract Not Known	0	0	0	0	0	0	0	0	0	0
County Total	0	0	0	0	2	1,086	0	0	0	0

Loans by County

Respondent ID: 0000060143

Small Business Loans - Originations

Agency: FRS - 2

Institution: COMERICA BANK

State: TEXAS (48)

Area Income Characteristics	Loan Amount at Origination <=\$100,000		Loan Amount at Origination >\$100,000 But <=\$250,000		Loan Amount at Origination >\$250,000		Loans to Businesses with Gross Annual Revenues <= \$1 Million		Memo Item: Loans by Affiliates	
	Num of Loans	Amount (000s)	Num of Loans	Amount (000s)	Num of Loans	Amount (000s)	Num of Loans	Amount (000s)	Num of Loans	Amount (000s)
BRAZORIA COUNTY (039), TX										
MSA 26420										
Inside AA 0010										
Low Income	0	0	0	0	0	0	0	0	0	0
Moderate Income	0	0	1	250	1	500	0	0	0	0
Middle Income	3	297	0	0	1	800	1	97	0	0
Upper Income	4	330	3	520	1	422	5	650	0	0
Income Not Known	0	0	0	0	0	0	0	0	0	0
Tract Not Known	0	0	0	0	0	0	0	0	0	0
County Total	7	627	4	770	3	1,722	6	747	0	0
BRAZOS COUNTY (041), TX										
MSA 17780										
Outside Assessment Area										
Low Income	0	0	0	0	0	0	0	0	0	0
Moderate Income	0	0	0	0	0	0	0	0	0	0
Middle Income	0	0	0	0	0	0	0	0	0	0
Upper Income	1	100	0	0	1	550	0	0	0	0
Income Not Known	0	0	0	0	0	0	0	0	0	0
Tract Not Known	0	0	0	0	0	0	0	0	0	0
County Total	1	100	0	0	1	550	0	0	0	0
BURNET COUNTY (053), TX										
MSA NA										
Outside Assessment Area										
Low Income	0	0	0	0	0	0	0	0	0	0
Moderate Income	0	0	0	0	0	0	0	0	0	0
Middle Income	0	0	0	0	0	0	0	0	0	0
Upper Income	0	0	1	200	0	0	0	0	0	0
Income Not Known	0	0	0	0	0	0	0	0	0	0
Tract Not Known	0	0	0	0	0	0	0	0	0	0
County Total	0	0	1	200	0	0	0	0	0	0

Loans by County

Respondent ID: 0000060143

Small Business Loans - Originations

Agency: FRS - 2

Institution: COMERICA BANK

State: TEXAS (48)

Area Income Characteristics	Loan Amount at Origination <=\$100,000		Loan Amount at Origination >\$100,000 But <=\$250,000		Loan Amount at Origination >\$250,000		Loans to Businesses with Gross Annual Revenues <= \$1 Million		Memo Item: Loans by Affiliates	
	Num of Loans	Amount (000s)	Num of Loans	Amount (000s)	Num of Loans	Amount (000s)	Num of Loans	Amount (000s)	Num of Loans	Amount (000s)
COLLIN COUNTY (085), TX										
MSA 19124										
Inside AA 0005										
Median Family Income < 10%	0	0	0	0	0	0	0	0	0	0
Median Family Income 10-20%	0	0	0	0	0	0	0	0	0	0
Median Family Income 20-30%	0	0	0	0	0	0	0	0	0	0
Median Family Income 30-40%	0	0	0	0	0	0	0	0	0	0
Median Family Income 40-50%	0	0	0	0	0	0	0	0	0	0
Median Family Income 50-60%	0	0	0	0	0	0	0	0	0	0
Median Family Income 60-70%	5	284	0	0	1	1,000	4	234	0	0
Median Family Income 70-80%	5	325	3	511	9	4,425	2	350	0	0
Median Family Income 80-90%	2	75	0	0	1	575	0	0	0	0
Median Family Income 90-100%	3	230	1	150	2	1,300	0	0	0	0
Median Family Income 100-110%	8	478	1	150	2	1,848	7	1,126	0	0
Median Family Income 110-120%	1	20	3	541	9	5,050	2	500	0	0
Median Family Income >= 120%	22	1,677	20	4,174	23	12,671	23	4,408	0	0
Median Family Income Not Known	1	100	0	0	1	400	0	0	0	0
Tract Not Known	0	0	0	0	0	0	0	0	0	0
County Total	47	3,189	28	5,526	48	27,269	38	6,618	0	0
COLORADO COUNTY (089), TX										
MSA NA										
Outside Assessment Area										
Low Income	0	0	0	0	0	0	0	0	0	0
Moderate Income	0	0	0	0	0	0	0	0	0	0
Middle Income	0	0	1	175	0	0	1	175	0	0
Upper Income	0	0	0	0	0	0	0	0	0	0
Income Not Known	0	0	0	0	0	0	0	0	0	0
Tract Not Known	0	0	0	0	0	0	0	0	0	0
County Total	0	0	1	175	0	0	1	175	0	0

Loans by County

Respondent ID: 000060143

Small Business Loans - Originations

Agency: FRS - 2

Institution: COMERICA BANK

State: TEXAS (48)

Area Income Characteristics	Loan Amount at Origination <=\$100,000		Loan Amount at Origination >\$100,000 But <=\$250,000		Loan Amount at Origination >\$250,000		Loans to Businesses with Gross Annual Revenues <= \$1 Million		Memo Item: Loans by Affiliates	
	Num of Loans	Amount (000s)	Num of Loans	Amount (000s)	Num of Loans	Amount (000s)	Num of Loans	Amount (000s)	Num of Loans	Amount (000s)
COMAL COUNTY (091), TX										
MSA 41700										
Outside Assessment Area										
Low Income	0	0	0	0	0	0	0	0	0	0
Moderate Income	0	0	0	0	0	0	0	0	0	0
Middle Income	3	205	1	200	3	1,600	2	575	0	0
Upper Income	0	0	0	0	1	1,000	0	0	0	0
Income Not Known	0	0	0	0	0	0	0	0	0	0
Tract Not Known	0	0	0	0	0	0	0	0	0	0
County Total	3	205	1	200	4	2,600	2	575	0	0
DALLAS COUNTY (113), TX										
MSA 19124										
Inside AA 0005										
Median Family Income < 10%	0	0	0	0	0	0	0	0	0	0
Median Family Income 10-20%	0	0	0	0	0	0	0	0	0	0
Median Family Income 20-30%	0	0	1	113	0	0	0	0	0	0
Median Family Income 30-40%	12	780	6	1,190	5	2,395	6	1,440	0	0
Median Family Income 40-50%	17	1,205	12	2,438	9	3,950	13	1,669	0	0
Median Family Income 50-60%	17	1,384	15	2,728	6	3,098	15	1,648	0	0
Median Family Income 60-70%	26	1,644	7	1,375	23	14,068	17	2,782	0	0
Median Family Income 70-80%	15	1,020	9	1,641	12	6,456	7	660	0	0
Median Family Income 80-90%	18	1,204	11	2,368	15	7,732	14	2,916	0	0
Median Family Income 90-100%	18	1,199	9	1,825	9	5,830	12	1,569	0	0
Median Family Income 100-110%	9	630	5	970	11	5,086	5	1,000	0	0
Median Family Income 110-120%	16	1,140	6	1,293	8	4,763	10	1,285	0	0
Median Family Income >= 120%	60	4,323	35	7,162	40	22,560	38	5,632	0	0
Median Family Income Not Known	2	102	2	500	1	1,000	2	277	0	0
Tract Not Known	0	0	0	0	0	0	0	0	0	0
County Total	210	14,631	118	23,603	139	76,938	139	20,878	0	0

Loans by County

Respondent ID: 0000060143

Small Business Loans - Originations

Agency: FRS - 2

Institution: COMERICA BANK

State: TEXAS (48)

Area Income Characteristics	Loan Amount at Origination <=\$100,000		Loan Amount at Origination >\$100,000 But <=\$250,000		Loan Amount at Origination >\$250,000		Loans to Businesses with Gross Annual Revenues <= \$1 Million		Memo Item: Loans by Affiliates	
	Num of Loans	Amount (000s)	Num of Loans	Amount (000s)	Num of Loans	Amount (000s)	Num of Loans	Amount (000s)	Num of Loans	Amount (000s)
DENTON COUNTY (121), TX										
MSA 19124										
Inside AA 0005										
Median Family Income < 10%	0	0	0	0	0	0	0	0	0	0
Median Family Income 10-20%	0	0	0	0	0	0	0	0	0	0
Median Family Income 20-30%	0	0	0	0	0	0	0	0	0	0
Median Family Income 30-40%	0	0	0	0	0	0	0	0	0	0
Median Family Income 40-50%	0	0	0	0	1	300	0	0	0	0
Median Family Income 50-60%	0	0	0	0	0	0	0	0	0	0
Median Family Income 60-70%	0	0	0	0	2	850	0	0	0	0
Median Family Income 70-80%	4	317	4	800	2	1,350	3	267	0	0
Median Family Income 80-90%	1	35	1	250	0	0	1	250	0	0
Median Family Income 90-100%	1	75	3	650	2	1,100	0	0	0	0
Median Family Income 100-110%	0	0	0	0	1	900	0	0	0	0
Median Family Income 110-120%	1	100	1	119	1	900	0	0	0	0
Median Family Income >= 120%	13	844	2	500	4	2,095	7	560	0	0
Median Family Income Not Known	0	0	0	0	0	0	0	0	0	0
Tract Not Known	0	0	0	0	0	0	0	0	0	0
County Total	20	1,371	11	2,319	13	7,495	11	1,077	0	0
EDWARDS COUNTY (137), TX										
MSA NA										
Outside Assessment Area										
Low Income	0	0	0	0	0	0	0	0	0	0
Moderate Income	0	0	0	0	1	292	0	0	0	0
Middle Income	0	0	0	0	0	0	0	0	0	0
Upper Income	0	0	0	0	0	0	0	0	0	0
Income Not Known	0	0	0	0	0	0	0	0	0	0
Tract Not Known	0	0	0	0	0	0	0	0	0	0
County Total	0	0	0	0	1	292	0	0	0	0

Loans by County

Respondent ID: 0000060143

Small Business Loans - Originations

Agency: FRS - 2

Institution: COMERICA BANK

State: TEXAS (48)

Area Income Characteristics	Loan Amount at Origination <=\$100,000		Loan Amount at Origination >\$100,000 But <=\$250,000		Loan Amount at Origination >\$250,000		Loans to Businesses with Gross Annual Revenues <= \$1 Million		Memo Item: Loans by Affiliates	
	Num of Loans	Amount (000s)	Num of Loans	Amount (000s)	Num of Loans	Amount (000s)	Num of Loans	Amount (000s)	Num of Loans	Amount (000s)
ELLIS COUNTY (139), TX										
MSA 19124										
Inside AA 0005										
Low Income	1	40	0	0	0	0	1	40	0	0
Moderate Income	2	59	2	385	0	0	0	0	0	0
Middle Income	1	100	1	150	1	805	3	1,055	0	0
Upper Income	0	0	0	0	0	0	0	0	0	0
Income Not Known	0	0	0	0	0	0	0	0	0	0
Tract Not Known	0	0	0	0	0	0	0	0	0	0
County Total	4	199	3	535	1	805	4	1,095	0	0
FANNIN COUNTY (147), TX										
MSA NA										
Outside Assessment Area										
Low Income	0	0	0	0	0	0	0	0	0	0
Moderate Income	0	0	0	0	0	0	0	0	0	0
Middle Income	0	0	1	150	3	1,790	0	0	0	0
Upper Income	0	0	0	0	0	0	0	0	0	0
Income Not Known	0	0	0	0	0	0	0	0	0	0
Tract Not Known	0	0	0	0	0	0	0	0	0	0
County Total	0	0	1	150	3	1,790	0	0	0	0

Loans by County

Respondent ID: 0000060143

Small Business Loans - Originations

Agency: FRS - 2

Institution: COMERICA BANK

State: TEXAS (48)

Area Income Characteristics	Loan Amount at Origination <=\$100,000		Loan Amount at Origination >\$100,000 But <=\$250,000		Loan Amount at Origination >\$250,000		Loans to Businesses with Gross Annual Revenues <= \$1 Million		Memo Item: Loans by Affiliates	
	Num of Loans	Amount (000s)	Num of Loans	Amount (000s)	Num of Loans	Amount (000s)	Num of Loans	Amount (000s)	Num of Loans	Amount (000s)
FORT BEND COUNTY (157), TX										
MSA 26420										
Inside AA 0010										
Median Family Income < 10%	0	0	0	0	0	0	0	0	0	0
Median Family Income 10-20%	0	0	0	0	0	0	0	0	0	0
Median Family Income 20-30%	0	0	0	0	0	0	0	0	0	0
Median Family Income 30-40%	0	0	0	0	0	0	0	0	0	0
Median Family Income 40-50%	0	0	0	0	0	0	0	0	0	0
Median Family Income 50-60%	0	0	0	0	0	0	0	0	0	0
Median Family Income 60-70%	0	0	2	339	0	0	2	339	0	0
Median Family Income 70-80%	3	250	1	150	0	0	2	150	0	0
Median Family Income 80-90%	1	100	0	0	0	0	0	0	0	0
Median Family Income 90-100%	1	15	0	0	0	0	1	15	0	0
Median Family Income 100-110%	3	170	6	1,135	7	3,916	5	1,545	0	0
Median Family Income 110-120%	17	361	1	154	0	0	1	50	0	0
Median Family Income >= 120%	17	897	9	1,825	6	3,967	16	1,482	0	0
Median Family Income Not Known	0	0	0	0	1	900	1	900	0	0
Tract Not Known	0	0	0	0	0	0	0	0	0	0
County Total	42	1,793	19	3,603	14	8,783	28	4,481	0	0
GALVESTON COUNTY (167), TX										
MSA 26420										
Inside AA 0010										
Low Income	0	0	0	0	0	0	0	0	0	0
Moderate Income	1	100	0	0	0	0	1	100	0	0
Middle Income	0	0	0	0	1	850	0	0	0	0
Upper Income	5	235	0	0	2	1,000	3	105	0	0
Income Not Known	0	0	0	0	0	0	0	0	0	0
Tract Not Known	0	0	0	0	0	0	0	0	0	0
County Total	6	335	0	0	3	1,850	4	205	0	0

Loans by County

Respondent ID: 0000060143

Small Business Loans - Originations

Agency: FRS - 2

Institution: COMERICA BANK

State: TEXAS (48)

Area Income Characteristics	Loan Amount at Origination <=\$100,000		Loan Amount at Origination >\$100,000 But <=\$250,000		Loan Amount at Origination >\$250,000		Loans to Businesses with Gross Annual Revenues <= \$1 Million		Memo Item: Loans by Affiliates	
	Num of Loans	Amount (000s)	Num of Loans	Amount (000s)	Num of Loans	Amount (000s)	Num of Loans	Amount (000s)	Num of Loans	Amount (000s)
GILLESPIE COUNTY (171), TX										
MSA NA										
Outside Assessment Area										
Low Income	0	0	0	0	0	0	0	0	0	0
Moderate Income	0	0	0	0	0	0	0	0	0	0
Middle Income	0	0	1	200	1	350	1	350	0	0
Upper Income	0	0	0	0	0	0	0	0	0	0
Income Not Known	0	0	0	0	0	0	0	0	0	0
Tract Not Known	0	0	0	0	0	0	0	0	0	0
County Total	0	0	1	200	1	350	1	350	0	0
GRAYSON COUNTY (181), TX										
MSA 43300										
Outside Assessment Area										
Low Income	0	0	0	0	0	0	0	0	0	0
Moderate Income	0	0	0	0	0	0	0	0	0	0
Middle Income	1	30	0	0	0	0	0	0	0	0
Upper Income	0	0	0	0	0	0	0	0	0	0
Income Not Known	0	0	0	0	0	0	0	0	0	0
Tract Not Known	0	0	0	0	0	0	0	0	0	0
County Total	1	30	0	0	0	0	0	0	0	0
GREGG COUNTY (183), TX										
MSA 30980										
Outside Assessment Area										
Low Income	0	0	0	0	0	0	0	0	0	0
Moderate Income	0	0	0	0	0	0	0	0	0	0
Middle Income	0	0	1	200	0	0	0	0	0	0
Upper Income	1	25	1	125	0	0	0	0	0	0
Income Not Known	0	0	0	0	0	0	0	0	0	0
Tract Not Known	0	0	0	0	0	0	0	0	0	0
County Total	1	25	2	325	0	0	0	0	0	0

Loans by County

Respondent ID: 0000060143

Small Business Loans - Originations

Agency: FRS - 2

Institution: COMERICA BANK

State: TEXAS (48)

Area Income Characteristics	Loan Amount at Origination <=\$100,000		Loan Amount at Origination >\$100,000 But <=\$250,000		Loan Amount at Origination >\$250,000		Loans to Businesses with Gross Annual Revenues <= \$1 Million		Memo Item: Loans by Affiliates	
	Num of Loans	Amount (000s)	Num of Loans	Amount (000s)	Num of Loans	Amount (000s)	Num of Loans	Amount (000s)	Num of Loans	Amount (000s)
GUADALUPE COUNTY (187), TX										
MSA 41700										
Outside Assessment Area										
Low Income	0	0	0	0	0	0	0	0	0	0
Moderate Income	0	0	0	0	0	0	0	0	0	0
Middle Income	3	270	1	200	1	750	2	300	0	0
Upper Income	0	0	0	0	1	300	1	300	0	0
Income Not Known	0	0	0	0	0	0	0	0	0	0
Tract Not Known	0	0	0	0	0	0	0	0	0	0
County Total	3	270	1	200	2	1,050	3	600	0	0
HARRIS COUNTY (201), TX										
MSA 26420										
Inside AA 0010										
Median Family Income < 10%	0	0	0	0	0	0	0	0	0	0
Median Family Income 10-20%	0	0	0	0	0	0	0	0	0	0
Median Family Income 20-30%	4	225	0	0	0	0	2	100	0	0
Median Family Income 30-40%	10	525	6	1,127	10	4,865	7	1,195	0	0
Median Family Income 40-50%	18	1,232	17	3,345	17	7,070	18	3,222	0	0
Median Family Income 50-60%	29	1,753	23	4,164	29	13,958	37	8,283	0	0
Median Family Income 60-70%	34	2,597	14	3,020	10	6,505	22	3,817	0	0
Median Family Income 70-80%	17	1,249	13	2,560	23	12,820	17	2,809	0	0
Median Family Income 80-90%	19	1,460	9	2,033	10	4,985	13	1,623	0	0
Median Family Income 90-100%	19	1,553	7	1,239	7	2,713	12	1,073	0	0
Median Family Income 100-110%	15	895	9	1,760	11	7,780	8	565	0	0
Median Family Income 110-120%	10	665	0	0	3	2,353	5	1,573	0	0
Median Family Income >= 120%	99	5,358	31	5,895	37	20,910	76	8,973	0	0
Median Family Income Not Known	6	455	3	648	1	300	4	515	0	0
Tract Not Known	0	0	0	0	0	0	0	0	0	0
County Total	280	17,967	132	25,791	158	84,259	221	33,748	0	0

Loans by County

Respondent ID: 0000060143

Small Business Loans - Originations

Agency: FRS - 2

Institution: COMERICA BANK

State: TEXAS (48)

Area Income Characteristics	Loan Amount at Origination <=\$100,000		Loan Amount at Origination >\$100,000 But <=\$250,000		Loan Amount at Origination >\$250,000		Loans to Businesses with Gross Annual Revenues <= \$1 Million		Memo Item: Loans by Affiliates	
	Num of Loans	Amount (000s)	Num of Loans	Amount (000s)	Num of Loans	Amount (000s)	Num of Loans	Amount (000s)	Num of Loans	Amount (000s)
HAYS COUNTY (209), TX										
MSA 12420										
Outside Assessment Area										
Low Income	0	0	0	0	0	0	0	0	0	0
Moderate Income	0	0	0	0	0	0	0	0	0	0
Middle Income	0	0	2	400	0	0	0	0	0	0
Upper Income	1	100	0	0	1	500	1	500	0	0
Income Not Known	0	0	0	0	0	0	0	0	0	0
Tract Not Known	0	0	0	0	0	0	0	0	0	0
County Total	1	100	2	400	1	500	1	500	0	0
HOOD COUNTY (221), TX										
MSA NA										
Outside Assessment Area										
Low Income	0	0	0	0	0	0	0	0	0	0
Moderate Income	0	0	0	0	0	0	0	0	0	0
Middle Income	0	0	0	0	0	0	0	0	0	0
Upper Income	0	0	0	0	1	700	0	0	0	0
Income Not Known	0	0	0	0	0	0	0	0	0	0
Tract Not Known	0	0	0	0	0	0	0	0	0	0
County Total	0	0	0	0	1	700	0	0	0	0
HOPKINS COUNTY (223), TX										
MSA NA										
Outside Assessment Area										
Low Income	0	0	0	0	0	0	0	0	0	0
Moderate Income	0	0	0	0	0	0	0	0	0	0
Middle Income	1	28	1	150	1	500	2	178	0	0
Upper Income	0	0	0	0	0	0	0	0	0	0
Income Not Known	0	0	0	0	0	0	0	0	0	0
Tract Not Known	0	0	0	0	0	0	0	0	0	0
County Total	1	28	1	150	1	500	2	178	0	0

Loans by County

Respondent ID: 0000060143

Small Business Loans - Originations

Agency: FRS - 2

Institution: COMERICA BANK

State: TEXAS (48)

Area Income Characteristics	Loan Amount at Origination <=\$100,000		Loan Amount at Origination >\$100,000 But <=\$250,000		Loan Amount at Origination >\$250,000		Loans to Businesses with Gross Annual Revenues <= \$1 Million		Memo Item: Loans by Affiliates	
	Num of Loans	Amount (000s)	Num of Loans	Amount (000s)	Num of Loans	Amount (000s)	Num of Loans	Amount (000s)	Num of Loans	Amount (000s)
JEFF DAVIS COUNTY (243), TX										
MSA NA										
Outside Assessment Area										
Low Income	0	0	0	0	0	0	0	0	0	0
Moderate Income	0	0	0	0	0	0	0	0	0	0
Middle Income	1	40	0	0	0	0	1	40	0	0
Upper Income	0	0	0	0	0	0	0	0	0	0
Income Not Known	0	0	0	0	0	0	0	0	0	0
Tract Not Known	0	0	0	0	0	0	0	0	0	0
County Total	1	40	0	0	0	0	1	40	0	0
JOHNSON COUNTY (251), TX										
MSA 23104										
Outside Assessment Area										
Low Income	0	0	0	0	0	0	0	0	0	0
Moderate Income	2	200	1	250	1	400	0	0	0	0
Middle Income	0	0	0	0	0	0	0	0	0	0
Upper Income	0	0	0	0	1	520	0	0	0	0
Income Not Known	0	0	0	0	0	0	0	0	0	0
Tract Not Known	0	0	0	0	0	0	0	0	0	0
County Total	2	200	1	250	2	920	0	0	0	0
KAUFMAN COUNTY (257), TX										
MSA 19124										
Outside Assessment Area										
Low Income	1	100	0	0	0	0	0	0	0	0
Moderate Income	0	0	0	0	0	0	0	0	0	0
Middle Income	1	50	0	0	1	517	2	567	0	0
Upper Income	0	0	0	0	0	0	0	0	0	0
Income Not Known	0	0	0	0	0	0	0	0	0	0
Tract Not Known	0	0	0	0	0	0	0	0	0	0
County Total	2	150	0	0	1	517	2	567	0	0

Loans by County

Respondent ID: 0000060143

Small Business Loans - Originations

Agency: FRS - 2

Institution: COMERICA BANK

State: TEXAS (48)

Area Income Characteristics	Loan Amount at Origination <=\$100,000		Loan Amount at Origination >\$100,000 But <=\$250,000		Loan Amount at Origination >\$250,000		Loans to Businesses with Gross Annual Revenues <= \$1 Million		Memo Item: Loans by Affiliates	
	Num of Loans	Amount (000s)	Num of Loans	Amount (000s)	Num of Loans	Amount (000s)	Num of Loans	Amount (000s)	Num of Loans	Amount (000s)
KENDALL COUNTY (259), TX										
MSA 41700										
Inside AA 0021										
Low Income	0	0	0	0	0	0	0	0	0	0
Moderate Income	0	0	0	0	0	0	0	0	0	0
Middle Income	0	0	0	0	0	0	0	0	0	0
Upper Income	1	100	1	250	0	0	1	100	0	0
Income Not Known	0	0	0	0	0	0	0	0	0	0
Tract Not Known	0	0	0	0	0	0	0	0	0	0
County Total	1	100	1	250	0	0	1	100	0	0
KERR COUNTY (265), TX										
MSA NA										
Inside AA 0003										
Low Income	0	0	0	0	0	0	0	0	0	0
Moderate Income	0	0	0	0	0	0	0	0	0	0
Middle Income	2	100	0	0	1	400	0	0	0	0
Upper Income	1	100	0	0	0	0	1	100	0	0
Income Not Known	0	0	0	0	0	0	0	0	0	0
Tract Not Known	0	0	0	0	0	0	0	0	0	0
County Total	3	200	0	0	1	400	1	100	0	0
KLEBERG COUNTY (273), TX										
MSA NA										
Outside Assessment Area										
Low Income	0	0	0	0	0	0	0	0	0	0
Moderate Income	0	0	0	0	0	0	0	0	0	0
Middle Income	0	0	0	0	0	0	0	0	0	0
Upper Income	0	0	0	0	1	350	0	0	0	0
Income Not Known	0	0	0	0	0	0	0	0	0	0
Tract Not Known	0	0	0	0	0	0	0	0	0	0
County Total	0	0	0	0	1	350	0	0	0	0

Loans by County

Respondent ID: 0000060143

Small Business Loans - Originations

Agency: FRS - 2

Institution: COMERICA BANK

State: TEXAS (48)

Area Income Characteristics	Loan Amount at Origination <=\$100,000		Loan Amount at Origination >\$100,000 But <=\$250,000		Loan Amount at Origination >\$250,000		Loans to Businesses with Gross Annual Revenues <= \$1 Million		Memo Item: Loans by Affiliates	
	Num of Loans	Amount (000s)	Num of Loans	Amount (000s)	Num of Loans	Amount (000s)	Num of Loans	Amount (000s)	Num of Loans	Amount (000s)
LAMAR COUNTY (277), TX										
MSA NA										
Outside Assessment Area										
Low Income	0	0	0	0	0	0	0	0	0	0
Moderate Income	0	0	0	0	1	602	0	0	0	0
Middle Income	0	0	0	0	0	0	0	0	0	0
Upper Income	0	0	1	200	3	2,300	3	2,200	0	0
Income Not Known	0	0	0	0	0	0	0	0	0	0
Tract Not Known	0	0	0	0	0	0	0	0	0	0
County Total	0	0	1	200	4	2,902	3	2,200	0	0
LIBERTY COUNTY (291), TX										
MSA 26420										
Outside Assessment Area										
Low Income	0	0	0	0	0	0	0	0	0	0
Moderate Income	0	0	0	0	0	0	0	0	0	0
Middle Income	0	0	1	150	1	500	0	0	0	0
Upper Income	0	0	0	0	0	0	0	0	0	0
Income Not Known	0	0	0	0	0	0	0	0	0	0
Tract Not Known	0	0	0	0	0	0	0	0	0	0
County Total	0	0	1	150	1	500	0	0	0	0
LUBBOCK COUNTY (303), TX										
MSA 31180										
Outside Assessment Area										
Low Income	0	0	0	0	0	0	0	0	0	0
Moderate Income	0	0	1	200	0	0	0	0	0	0
Middle Income	0	0	0	0	0	0	0	0	0	0
Upper Income	0	0	0	0	0	0	0	0	0	0
Income Not Known	0	0	0	0	0	0	0	0	0	0
Tract Not Known	0	0	0	0	0	0	0	0	0	0
County Total	0	0	1	200	0	0	0	0	0	0

Loans by County

Respondent ID: 0000060143

Small Business Loans - Originations

Agency: FRS - 2

Institution: COMERICA BANK

State: TEXAS (48)

Area Income Characteristics	Loan Amount at Origination <=\$100,000		Loan Amount at Origination >\$100,000 But <=\$250,000		Loan Amount at Origination >\$250,000		Loans to Businesses with Gross Annual Revenues <= \$1 Million		Memo Item: Loans by Affiliates	
	Num of Loans	Amount (000s)	Num of Loans	Amount (000s)	Num of Loans	Amount (000s)	Num of Loans	Amount (000s)	Num of Loans	Amount (000s)
MCLENNAN COUNTY (309), TX										
MSA 47380										
Outside Assessment Area										
Low Income	1	50	0	0	0	0	1	50	0	0
Moderate Income	0	0	0	0	0	0	0	0	0	0
Middle Income	0	0	0	0	0	0	0	0	0	0
Upper Income	0	0	1	150	1	1,000	1	150	0	0
Income Not Known	0	0	0	0	0	0	0	0	0	0
Tract Not Known	0	0	0	0	0	0	0	0	0	0
County Total	1	50	1	150	1	1,000	2	200	0	0
MAVERICK COUNTY (323), TX										
MSA NA										
Outside Assessment Area										
Low Income	0	0	0	0	0	0	0	0	0	0
Moderate Income	1	75	0	0	1	600	0	0	0	0
Middle Income	0	0	0	0	0	0	0	0	0	0
Upper Income	0	0	0	0	0	0	0	0	0	0
Income Not Known	0	0	0	0	0	0	0	0	0	0
Tract Not Known	0	0	0	0	0	0	0	0	0	0
County Total	1	75	0	0	1	600	0	0	0	0
MEDINA COUNTY (325), TX										
MSA 41700										
Outside Assessment Area										
Low Income	0	0	0	0	0	0	0	0	0	0
Moderate Income	3	174	1	200	0	0	0	0	0	0
Middle Income	1	35	0	0	0	0	1	35	0	0
Upper Income	0	0	0	0	0	0	0	0	0	0
Income Not Known	0	0	0	0	0	0	0	0	0	0
Tract Not Known	0	0	0	0	0	0	0	0	0	0
County Total	4	209	1	200	0	0	1	35	0	0

Loans by County

Respondent ID: 0000060143

Small Business Loans - Originations

Agency: FRS - 2

Institution: COMERICA BANK

State: TEXAS (48)

Area Income Characteristics	Loan Amount at Origination <=\$100,000		Loan Amount at Origination >\$100,000 But <=\$250,000		Loan Amount at Origination >\$250,000		Loans to Businesses with Gross Annual Revenues <= \$1 Million		Memo Item: Loans by Affiliates	
	Num of Loans	Amount (000s)	Num of Loans	Amount (000s)	Num of Loans	Amount (000s)	Num of Loans	Amount (000s)	Num of Loans	Amount (000s)
MIDLAND COUNTY (329), TX										
MSA 33260										
Outside Assessment Area										
Low Income	0	0	0	0	0	0	0	0	0	0
Moderate Income	1	60	0	0	0	0	0	0	0	0
Middle Income	0	0	0	0	0	0	0	0	0	0
Upper Income	0	0	1	250	1	500	1	500	0	0
Income Not Known	0	0	0	0	0	0	0	0	0	0
Tract Not Known	0	0	0	0	0	0	0	0	0	0
County Total	1	60	1	250	1	500	1	500	0	0
MONTGOMERY COUNTY (339), TX										
MSA 26420										
Inside AA 0010										
Median Family Income < 10%	0	0	0	0	0	0	0	0	0	0
Median Family Income 10-20%	0	0	0	0	0	0	0	0	0	0
Median Family Income 20-30%	0	0	0	0	0	0	0	0	0	0
Median Family Income 30-40%	1	70	0	0	0	0	1	70	0	0
Median Family Income 40-50%	0	0	0	0	0	0	0	0	0	0
Median Family Income 50-60%	1	50	0	0	3	1,805	0	0	0	0
Median Family Income 60-70%	1	25	0	0	2	1,300	1	25	0	0
Median Family Income 70-80%	1	75	0	0	1	500	1	75	0	0
Median Family Income 80-90%	3	125	0	0	0	0	1	25	0	0
Median Family Income 90-100%	1	100	0	0	0	0	1	100	0	0
Median Family Income 100-110%	1	50	0	0	1	500	2	550	0	0
Median Family Income 110-120%	0	0	1	250	0	0	1	250	0	0
Median Family Income >= 120%	10	735	4	875	5	2,880	8	1,595	0	0
Median Family Income Not Known	0	0	0	0	0	0	0	0	0	0
Tract Not Known	0	0	0	0	0	0	0	0	0	0
County Total	19	1,230	5	1,125	12	6,985	16	2,690	0	0

Loans by County

Respondent ID: 000060143

Small Business Loans - Originations

Agency: FRS - 2

Institution: COMERICA BANK

State: TEXAS (48)

Area Income Characteristics	Loan Amount at Origination <=\$100,000		Loan Amount at Origination >\$100,000 But <=\$250,000		Loan Amount at Origination >\$250,000		Loans to Businesses with Gross Annual Revenues <= \$1 Million		Memo Item: Loans by Affiliates	
	Num of Loans	Amount (000s)	Num of Loans	Amount (000s)	Num of Loans	Amount (000s)	Num of Loans	Amount (000s)	Num of Loans	Amount (000s)
NUECES COUNTY (355), TX										
MSA 18580										
Outside Assessment Area										
Low Income	0	0	0	0	0	0	0	0	0	0
Moderate Income	0	0	0	0	0	0	0	0	0	0
Middle Income	0	0	0	0	0	0	0	0	0	0
Upper Income	1	50	1	150	0	0	0	0	0	0
Income Not Known	0	0	0	0	0	0	0	0	0	0
Tract Not Known	0	0	0	0	0	0	0	0	0	0
County Total	1	50	1	150	0	0	0	0	0	0
PARKER COUNTY (367), TX										
MSA 23104										
Outside Assessment Area										
Low Income	0	0	0	0	0	0	0	0	0	0
Moderate Income	0	0	0	0	0	0	0	0	0	0
Middle Income	0	0	0	0	0	0	0	0	0	0
Upper Income	2	200	1	250	0	0	1	100	0	0
Income Not Known	0	0	0	0	0	0	0	0	0	0
Tract Not Known	0	0	0	0	0	0	0	0	0	0
County Total	2	200	1	250	0	0	1	100	0	0
ROCKWALL COUNTY (397), TX										
MSA 19124										
Inside AA 0005										
Low Income	0	0	0	0	0	0	0	0	0	0
Moderate Income	0	0	0	0	0	0	0	0	0	0
Middle Income	0	0	2	395	0	0	1	195	0	0
Upper Income	0	0	2	335	1	482	0	0	0	0
Income Not Known	0	0	0	0	0	0	0	0	0	0
Tract Not Known	0	0	0	0	0	0	0	0	0	0
County Total	0	0	4	730	1	482	1	195	0	0

Loans by County

Respondent ID: 0000060143

Small Business Loans - Originations

Agency: FRS - 2

Institution: COMERICA BANK

State: TEXAS (48)

Area Income Characteristics	Loan Amount at Origination <=\$100,000		Loan Amount at Origination >\$100,000 But <=\$250,000		Loan Amount at Origination >\$250,000		Loans to Businesses with Gross Annual Revenues <= \$1 Million		Memo Item: Loans by Affiliates	
	Num of Loans	Amount (000s)	Num of Loans	Amount (000s)	Num of Loans	Amount (000s)	Num of Loans	Amount (000s)	Num of Loans	Amount (000s)
RUSK COUNTY (401), TX										
MSA 30980										
Outside Assessment Area										
Low Income	0	0	0	0	0	0	0	0	0	0
Moderate Income	1	13	0	0	0	0	0	0	0	0
Middle Income	0	0	0	0	0	0	0	0	0	0
Upper Income	0	0	0	0	0	0	0	0	0	0
Income Not Known	0	0	0	0	0	0	0	0	0	0
Tract Not Known	0	0	0	0	0	0	0	0	0	0
County Total	1	13	0	0	0	0	0	0	0	0
SMITH COUNTY (423), TX										
MSA 46340										
Outside Assessment Area										
Low Income	0	0	0	0	0	0	0	0	0	0
Moderate Income	0	0	0	0	0	0	0	0	0	0
Middle Income	1	100	0	0	0	0	0	0	0	0
Upper Income	0	0	0	0	0	0	0	0	0	0
Income Not Known	0	0	0	0	0	0	0	0	0	0
Tract Not Known	0	0	0	0	0	0	0	0	0	0
County Total	1	100	0	0	0	0	0	0	0	0
SOMERVELL COUNTY (425), TX										
MSA NA										
Outside Assessment Area										
Low Income	0	0	0	0	0	0	0	0	0	0
Moderate Income	0	0	0	0	0	0	0	0	0	0
Middle Income	0	0	0	0	1	950	0	0	0	0
Upper Income	0	0	0	0	0	0	0	0	0	0
Income Not Known	0	0	0	0	0	0	0	0	0	0
Tract Not Known	0	0	0	0	0	0	0	0	0	0
County Total	0	0	0	0	1	950	0	0	0	0

Loans by County

Respondent ID: 0000060143

Small Business Loans - Originations

Agency: FRS - 2

Institution: COMERICA BANK

State: TEXAS (48)

Area Income Characteristics	Loan Amount at Origination <=\$100,000		Loan Amount at Origination >\$100,000 But <=\$250,000		Loan Amount at Origination >\$250,000		Loans to Businesses with Gross Annual Revenues <= \$1 Million		Memo Item: Loans by Affiliates	
	Num of Loans	Amount (000s)	Num of Loans	Amount (000s)	Num of Loans	Amount (000s)	Num of Loans	Amount (000s)	Num of Loans	Amount (000s)
TARRANT COUNTY (439), TX										
MSA 23104										
Inside AA 0005										
Median Family Income < 10%	0	0	0	0	0	0	0	0	0	0
Median Family Income 10-20%	0	0	0	0	0	0	0	0	0	0
Median Family Income 20-30%	0	0	0	0	0	0	0	0	0	0
Median Family Income 30-40%	0	0	0	0	0	0	0	0	0	0
Median Family Income 40-50%	6	484	0	0	8	5,174	1	324	0	0
Median Family Income 50-60%	3	175	4	850	2	1,300	1	25	0	0
Median Family Income 60-70%	10	730	3	640	2	930	6	860	0	0
Median Family Income 70-80%	4	271	6	1,332	7	3,011	5	1,811	0	0
Median Family Income 80-90%	7	560	2	450	6	2,500	5	1,100	0	0
Median Family Income 90-100%	2	200	2	310	3	1,850	3	750	0	0
Median Family Income 100-110%	1	45	3	550	5	1,675	4	825	0	0
Median Family Income 110-120%	0	0	1	226	1	714	0	0	0	0
Median Family Income >= 120%	14	1,047	9	1,835	13	7,650	9	1,859	0	0
Median Family Income Not Known	0	0	0	0	1	500	0	0	0	0
Tract Not Known	0	0	0	0	0	0	0	0	0	0
County Total	47	3,512	30	6,193	48	25,304	34	7,554	0	0

Loans by County

Respondent ID: 0000060143

Small Business Loans - Originations

Agency: FRS - 2

Institution: COMERICA BANK

State: TEXAS (48)

Area Income Characteristics	Loan Amount at Origination <=\$100,000		Loan Amount at Origination >\$100,000 But <=\$250,000		Loan Amount at Origination >\$250,000		Loans to Businesses with Gross Annual Revenues <= \$1 Million		Memo Item: Loans by Affiliates	
	Num of Loans	Amount (000s)	Num of Loans	Amount (000s)	Num of Loans	Amount (000s)	Num of Loans	Amount (000s)	Num of Loans	Amount (000s)
TRAVIS COUNTY (453), TX										
MSA 12420										
Inside AA 0002										
Median Family Income < 10%	0	0	0	0	0	0	0	0	0	0
Median Family Income 10-20%	0	0	0	0	0	0	0	0	0	0
Median Family Income 20-30%	0	0	1	225	0	0	1	225	0	0
Median Family Income 30-40%	3	275	2	450	0	0	0	0	0	0
Median Family Income 40-50%	0	0	1	200	0	0	0	0	0	0
Median Family Income 50-60%	4	220	1	200	4	2,550	1	25	0	0
Median Family Income 60-70%	8	515	3	475	0	0	5	490	0	0
Median Family Income 70-80%	0	0	0	0	3	1,800	1	500	0	0
Median Family Income 80-90%	0	0	0	0	1	500	0	0	0	0
Median Family Income 90-100%	3	225	2	400	2	1,500	2	225	0	0
Median Family Income 100-110%	3	175	1	200	3	2,400	3	475	0	0
Median Family Income 110-120%	2	175	1	145	2	1,500	1	145	0	0
Median Family Income >= 120%	36	1,888	13	2,600	10	4,383	27	3,315	0	0
Median Family Income Not Known	5	210	0	0	2	1,100	2	40	0	0
Tract Not Known	0	0	0	0	0	0	0	0	0	0
County Total	64	3,683	25	4,895	27	15,733	43	5,440	0	0
WALLER COUNTY (473), TX										
MSA 26420										
Outside Assessment Area										
Low Income	0	0	0	0	0	0	0	0	0	0
Moderate Income	1	90	1	200	0	0	1	90	0	0
Middle Income	0	0	1	250	2	1,100	0	0	0	0
Upper Income	0	0	0	0	1	400	0	0	0	0
Income Not Known	0	0	0	0	0	0	0	0	0	0
Tract Not Known	0	0	0	0	0	0	0	0	0	0
County Total	1	90	2	450	3	1,500	1	90	0	0

Loans by County

Respondent ID: 0000060143

Small Business Loans - Originations

Agency: FRS - 2

Institution: COMERICA BANK

State: TEXAS (48)

Area Income Characteristics	Loan Amount at Origination <=\$100,000		Loan Amount at Origination >\$100,000 But <=\$250,000		Loan Amount at Origination >\$250,000		Loans to Businesses with Gross Annual Revenues <= \$1 Million		Memo Item: Loans by Affiliates	
	Num of Loans	Amount (000s)	Num of Loans	Amount (000s)	Num of Loans	Amount (000s)	Num of Loans	Amount (000s)	Num of Loans	Amount (000s)
WHARTON COUNTY (481), TX										
MSA NA										
Outside Assessment Area										
Low Income	0	0	0	0	0	0	0	0	0	0
Moderate Income	0	0	0	0	0	0	0	0	0	0
Middle Income	1	10	0	0	0	0	0	0	0	0
Upper Income	0	0	0	0	0	0	0	0	0	0
Income Not Known	0	0	0	0	0	0	0	0	0	0
Tract Not Known	0	0	0	0	0	0	0	0	0	0
County Total	1	10	0	0	0	0	0	0	0	0
WILLIAMSON COUNTY (491), TX										
MSA 12420										
Inside AA 0002										
Median Family Income < 10%	0	0	0	0	0	0	0	0	0	0
Median Family Income 10-20%	0	0	0	0	0	0	0	0	0	0
Median Family Income 20-30%	0	0	0	0	0	0	0	0	0	0
Median Family Income 30-40%	0	0	0	0	0	0	0	0	0	0
Median Family Income 40-50%	1	100	0	0	0	0	0	0	0	0
Median Family Income 50-60%	3	300	1	185	1	850	0	0	0	0
Median Family Income 60-70%	3	180	2	400	2	650	4	830	0	0
Median Family Income 70-80%	2	140	0	0	1	1,000	2	140	0	0
Median Family Income 80-90%	1	40	1	150	1	750	1	40	0	0
Median Family Income 90-100%	1	100	0	0	0	0	1	100	0	0
Median Family Income 100-110%	2	183	2	400	1	579	4	1,012	0	0
Median Family Income 110-120%	0	0	0	0	2	700	0	0	0	0
Median Family Income >= 120%	3	265	1	175	2	1,200	4	840	0	0
Median Family Income Not Known	0	0	0	0	0	0	0	0	0	0
Tract Not Known	0	0	0	0	0	0	0	0	0	0
County Total	16	1,308	7	1,310	10	5,729	16	2,962	0	0

Loans by County

Respondent ID: 0000060143

Small Business Loans - Originations

Agency: FRS - 2

Institution: COMERICA BANK

State: TEXAS (48)

Area Income Characteristics	Loan Amount at Origination <=\$100,000		Loan Amount at Origination >\$100,000 But <=\$250,000		Loan Amount at Origination >\$250,000		Loans to Businesses with Gross Annual Revenues <= \$1 Million		Memo Item: Loans by Affiliates	
	Num of Loans	Amount (000s)	Num of Loans	Amount (000s)	Num of Loans	Amount (000s)	Num of Loans	Amount (000s)	Num of Loans	Amount (000s)
WILSON COUNTY (493), TX										
MSA 41700										
Outside Assessment Area										
Low Income	0	0	0	0	0	0	0	0	0	0
Moderate Income	1	75	0	0	2	800	1	75	0	0
Middle Income	0	0	0	0	0	0	0	0	0	0
Upper Income	0	0	0	0	0	0	0	0	0	0
Income Not Known	0	0	0	0	0	0	0	0	0	0
Tract Not Known	0	0	0	0	0	0	0	0	0	0
County Total	1	75	0	0	2	800	1	75	0	0
WISE COUNTY (497), TX										
MSA 23104										
Outside Assessment Area										
Low Income	0	0	0	0	0	0	0	0	0	0
Moderate Income	0	0	0	0	0	0	0	0	0	0
Middle Income	1	100	0	0	0	0	1	100	0	0
Upper Income	0	0	0	0	0	0	0	0	0	0
Income Not Known	0	0	0	0	0	0	0	0	0	0
Tract Not Known	0	0	0	0	0	0	0	0	0	0
County Total	1	100	0	0	0	0	1	100	0	0
TOTAL INSIDE AA IN STATE	798	52,277	399	78,945	507	279,946	584	90,764	0	0
TOTAL OUTSIDE AA IN STATE	37	2,570	22	4,250	38	21,597	27	6,915	0	0
STATE TOTAL	835	54,847	421	83,195	545	301,543	611	97,679	0	0

Loans by County

Small Business Loans - Purchases

Institution: COMERICA BANK

Respondent ID: 000060143

Agency: FRS - 2

State: TEXAS (48)

Area Income Characteristics	Loan Amount at Origination <=\$100,000		Loan Amount at Origination >\$100,000 But <=\$250,000		Loan Amount at Origination >\$250,000		Loans to Businesses with Gross Annual Revenues <= \$1 Million		Memo Item: Loans by Affiliates	
	Num of Loans	Amount (000s)	Num of Loans	Amount (000s)	Num of Loans	Amount (000s)	Num of Loans	Amount (000s)	Num of Loans	Amount (000s)
BEXAR COUNTY (029), TX										
MSA 41700										
Inside AA 0021										
Median Family Income < 10%	0	0	0	0	0	0	0	0	0	0
Median Family Income 10-20%	1	10	0	0	0	0	0	0	0	0
Median Family Income 20-30%	0	0	0	0	0	0	0	0	0	0
Median Family Income 30-40%	0	0	0	0	0	0	0	0	0	0
Median Family Income 40-50%	2	53	0	0	0	0	2	53	0	0
Median Family Income 50-60%	4	64	0	0	0	0	3	41	0	0
Median Family Income 60-70%	7	169	0	0	0	0	6	148	0	0
Median Family Income 70-80%	4	54	0	0	0	0	3	44	0	0
Median Family Income 80-90%	5	105	0	0	0	0	5	105	0	0
Median Family Income 90-100%	1	11	0	0	0	0	1	11	0	0
Median Family Income 100-110%	3	80	0	0	0	0	3	80	0	0
Median Family Income 110-120%	1	29	0	0	0	0	1	29	0	0
Median Family Income >= 120%	20	651	0	0	0	0	19	614	0	0
Median Family Income Not Known	0	0	0	0	0	0	0	0	0	0
Tract Not Known	0	0	0	0	0	0	0	0	0	0
County Total	48	1,226	0	0	0	0	43	1,125	0	0
BRAZORIA COUNTY (039), TX										
MSA 26420										
Inside AA 0010										
Low Income	0	0	0	0	0	0	0	0	0	0
Moderate Income	0	0	0	0	0	0	0	0	0	0
Middle Income	1	29	0	0	0	0	0	0	0	0
Upper Income	4	69	0	0	0	0	3	59	0	0
Income Not Known	0	0	0	0	0	0	0	0	0	0
Tract Not Known	0	0	0	0	0	0	0	0	0	0
County Total	5	98	0	0	0	0	3	59	0	0

Loans by County

Small Business Loans - Purchases

Institution: COMERICA BANK

Respondent ID: 000060143

Agency: FRS - 2

State: TEXAS (48)

Area Income Characteristics	Loan Amount at Origination <=\$100,000		Loan Amount at Origination >\$100,000 But <=\$250,000		Loan Amount at Origination >\$250,000		Loans to Businesses with Gross Annual Revenues <= \$1 Million		Memo Item: Loans by Affiliates	
	Num of Loans	Amount (000s)	Num of Loans	Amount (000s)	Num of Loans	Amount (000s)	Num of Loans	Amount (000s)	Num of Loans	Amount (000s)
COLLIN COUNTY (085), TX										
MSA 19124										
Inside AA 0005										
Median Family Income < 10%	0	0	0	0	0	0	0	0	0	0
Median Family Income 10-20%	0	0	0	0	0	0	0	0	0	0
Median Family Income 20-30%	0	0	0	0	0	0	0	0	0	0
Median Family Income 30-40%	0	0	0	0	0	0	0	0	0	0
Median Family Income 40-50%	0	0	0	0	0	0	0	0	0	0
Median Family Income 50-60%	0	0	0	0	0	0	0	0	0	0
Median Family Income 60-70%	0	0	0	0	0	0	0	0	0	0
Median Family Income 70-80%	1	5	0	0	0	0	1	5	0	0
Median Family Income 80-90%	0	0	0	0	0	0	0	0	0	0
Median Family Income 90-100%	0	0	0	0	0	0	0	0	0	0
Median Family Income 100-110%	0	0	0	0	0	0	0	0	0	0
Median Family Income 110-120%	0	0	0	0	0	0	0	0	0	0
Median Family Income >= 120%	0	0	0	0	0	0	0	0	0	0
Median Family Income Not Known	0	0	0	0	0	0	0	0	0	0
Tract Not Known	0	0	0	0	0	0	0	0	0	0
County Total	1	5	0	0	0	0	1	5	0	0

Loans by County

Small Business Loans - Purchases

Institution: COMERICA BANK

Respondent ID: 000060143

Agency: FRS - 2

State: TEXAS (48)

Area Income Characteristics	Loan Amount at Origination <=\$100,000		Loan Amount at Origination >\$100,000 But <=\$250,000		Loan Amount at Origination >\$250,000		Loans to Businesses with Gross Annual Revenues <= \$1 Million		Memo Item: Loans by Affiliates	
	Num of Loans	Amount (000s)	Num of Loans	Amount (000s)	Num of Loans	Amount (000s)	Num of Loans	Amount (000s)	Num of Loans	Amount (000s)
DALLAS COUNTY (113), TX										
MSA 19124										
Inside AA 0005										
Median Family Income < 10%	0	0	0	0	0	0	0	0	0	0
Median Family Income 10-20%	0	0	0	0	0	0	0	0	0	0
Median Family Income 20-30%	0	0	0	0	0	0	0	0	0	0
Median Family Income 30-40%	1	10	0	0	0	0	1	10	0	0
Median Family Income 40-50%	0	0	0	0	0	0	0	0	0	0
Median Family Income 50-60%	0	0	0	0	0	0	0	0	0	0
Median Family Income 60-70%	0	0	0	0	0	0	0	0	0	0
Median Family Income 70-80%	0	0	0	0	0	0	0	0	0	0
Median Family Income 80-90%	2	20	0	0	0	0	2	20	0	0
Median Family Income 90-100%	1	10	0	0	0	0	1	10	0	0
Median Family Income 100-110%	0	0	0	0	0	0	0	0	0	0
Median Family Income 110-120%	0	0	0	0	0	0	0	0	0	0
Median Family Income >= 120%	0	0	0	0	0	0	0	0	0	0
Median Family Income Not Known	0	0	0	0	0	0	0	0	0	0
Tract Not Known	0	0	0	0	0	0	0	0	0	0
County Total	4	40	0	0	0	0	4	40	0	0

Loans by County

Small Business Loans - Purchases

Institution: COMERICA BANK

Respondent ID: 000060143

Agency: FRS - 2

State: TEXAS (48)

Area Income Characteristics	Loan Amount at Origination <=\$100,000		Loan Amount at Origination >\$100,000 But <=\$250,000		Loan Amount at Origination >\$250,000		Loans to Businesses with Gross Annual Revenues <= \$1 Million		Memo Item: Loans by Affiliates	
	Num of Loans	Amount (000s)	Num of Loans	Amount (000s)	Num of Loans	Amount (000s)	Num of Loans	Amount (000s)	Num of Loans	Amount (000s)
DENTON COUNTY (121), TX										
MSA 19124										
Inside AA 0005										
Median Family Income < 10%	0	0	0	0	0	0	0	0	0	0
Median Family Income 10-20%	0	0	0	0	0	0	0	0	0	0
Median Family Income 20-30%	0	0	0	0	0	0	0	0	0	0
Median Family Income 30-40%	0	0	0	0	0	0	0	0	0	0
Median Family Income 40-50%	0	0	0	0	0	0	0	0	0	0
Median Family Income 50-60%	1	5	0	0	0	0	1	5	0	0
Median Family Income 60-70%	0	0	0	0	0	0	0	0	0	0
Median Family Income 70-80%	0	0	0	0	0	0	0	0	0	0
Median Family Income 80-90%	3	28	0	0	0	0	3	28	0	0
Median Family Income 90-100%	1	10	0	0	0	0	1	10	0	0
Median Family Income 100-110%	2	46	0	0	0	0	2	46	0	0
Median Family Income 110-120%	0	0	0	0	0	0	0	0	0	0
Median Family Income >= 120%	3	90	0	0	0	0	2	67	0	0
Median Family Income Not Known	1	11	0	0	0	0	1	11	0	0
Tract Not Known	0	0	0	0	0	0	0	0	0	0
County Total	11	190	0	0	0	0	10	167	0	0
ELLIS COUNTY (139), TX										
MSA 19124										
Inside AA 0005										
Low Income	0	0	0	0	0	0	0	0	0	0
Moderate Income	0	0	0	0	0	0	0	0	0	0
Middle Income	1	57	0	0	0	0	1	57	0	0
Upper Income	0	0	0	0	0	0	0	0	0	0
Income Not Known	0	0	0	0	0	0	0	0	0	0
Tract Not Known	0	0	0	0	0	0	0	0	0	0
County Total	1	57	0	0	0	0	1	57	0	0

Loans by County

Small Business Loans - Purchases

Institution: COMERICA BANK

Respondent ID: 000060143

Agency: FRS - 2

State: TEXAS (48)

Area Income Characteristics	Loan Amount at Origination <=\$100,000		Loan Amount at Origination >\$100,000 But <=\$250,000		Loan Amount at Origination >\$250,000		Loans to Businesses with Gross Annual Revenues <= \$1 Million		Memo Item: Loans by Affiliates	
	Num of Loans	Amount (000s)	Num of Loans	Amount (000s)	Num of Loans	Amount (000s)	Num of Loans	Amount (000s)	Num of Loans	Amount (000s)
FORT BEND COUNTY (157), TX										
MSA 26420										
Inside AA 0010										
Median Family Income < 10%	0	0	0	0	0	0	0	0	0	0
Median Family Income 10-20%	0	0	0	0	0	0	0	0	0	0
Median Family Income 20-30%	0	0	0	0	0	0	0	0	0	0
Median Family Income 30-40%	0	0	0	0	0	0	0	0	0	0
Median Family Income 40-50%	0	0	0	0	0	0	0	0	0	0
Median Family Income 50-60%	0	0	0	0	0	0	0	0	0	0
Median Family Income 60-70%	1	37	0	0	0	0	0	0	0	0
Median Family Income 70-80%	0	0	0	0	0	0	0	0	0	0
Median Family Income 80-90%	1	30	0	0	0	0	1	30	0	0
Median Family Income 90-100%	1	58	0	0	0	0	0	0	0	0
Median Family Income 100-110%	2	20	0	0	0	0	1	10	0	0
Median Family Income 110-120%	1	18	0	0	0	0	1	18	0	0
Median Family Income >= 120%	7	178	0	0	0	0	6	125	0	0
Median Family Income Not Known	0	0	0	0	0	0	0	0	0	0
Tract Not Known	0	0	0	0	0	0	0	0	0	0
County Total	13	341	0	0	0	0	9	183	0	0

Loans by County

Small Business Loans - Purchases

Institution: COMERICA BANK

Respondent ID: 000060143

Agency: FRS - 2

State: TEXAS (48)

Area Income Characteristics	Loan Amount at Origination <=\$100,000		Loan Amount at Origination >\$100,000 But <=\$250,000		Loan Amount at Origination >\$250,000		Loans to Businesses with Gross Annual Revenues <= \$1 Million		Memo Item: Loans by Affiliates	
	Num of Loans	Amount (000s)	Num of Loans	Amount (000s)	Num of Loans	Amount (000s)	Num of Loans	Amount (000s)	Num of Loans	Amount (000s)
HARRIS COUNTY (201), TX										
MSA 26420										
Inside AA 0010										
Median Family Income < 10%	0	0	0	0	0	0	0	0	0	0
Median Family Income 10-20%	0	0	0	0	0	0	0	0	0	0
Median Family Income 20-30%	0	0	0	0	0	0	0	0	0	0
Median Family Income 30-40%	1	29	0	0	0	0	0	0	0	0
Median Family Income 40-50%	4	75	0	0	0	0	3	52	0	0
Median Family Income 50-60%	5	96	0	0	0	0	4	85	0	0
Median Family Income 60-70%	6	91	0	0	0	0	5	68	0	0
Median Family Income 70-80%	4	80	0	0	0	0	4	80	0	0
Median Family Income 80-90%	7	111	0	0	0	0	7	111	0	0
Median Family Income 90-100%	4	155	0	0	0	0	4	155	0	0
Median Family Income 100-110%	6	90	0	0	0	0	5	80	0	0
Median Family Income 110-120%	2	57	0	0	0	0	1	47	0	0
Median Family Income >= 120%	23	680	0	0	0	0	21	660	0	0
Median Family Income Not Known	4	90	0	0	0	0	3	79	0	0
Tract Not Known	0	0	0	0	0	0	0	0	0	0
County Total	66	1,554	0	0	0	0	57	1,417	0	0
KENDALL COUNTY (259), TX										
MSA 41700										
Inside AA 0021										
Low Income	0	0	0	0	0	0	0	0	0	0
Moderate Income	0	0	0	0	0	0	0	0	0	0
Middle Income	0	0	0	0	0	0	0	0	0	0
Upper Income	1	23	0	0	0	0	1	23	0	0
Income Not Known	0	0	0	0	0	0	0	0	0	0
Tract Not Known	0	0	0	0	0	0	0	0	0	0
County Total	1	23	0	0	0	0	1	23	0	0

Loans by County

Small Business Loans - Purchases

Institution: COMERICA BANK

Respondent ID: 000060143

Agency: FRS - 2

State: TEXAS (48)

Area Income Characteristics	Loan Amount at Origination <=\$100,000		Loan Amount at Origination >\$100,000 But <=\$250,000		Loan Amount at Origination >\$250,000		Loans to Businesses with Gross Annual Revenues <= \$1 Million		Memo Item: Loans by Affiliates	
	Num of Loans	Amount (000s)	Num of Loans	Amount (000s)	Num of Loans	Amount (000s)	Num of Loans	Amount (000s)	Num of Loans	Amount (000s)
MONTGOMERY COUNTY (339), TX										
MSA 26420										
Inside AA 0010										
Median Family Income < 10%	0	0	0	0	0	0	0	0	0	0
Median Family Income 10-20%	0	0	0	0	0	0	0	0	0	0
Median Family Income 20-30%	0	0	0	0	0	0	0	0	0	0
Median Family Income 30-40%	0	0	0	0	0	0	0	0	0	0
Median Family Income 40-50%	0	0	0	0	0	0	0	0	0	0
Median Family Income 50-60%	0	0	0	0	0	0	0	0	0	0
Median Family Income 60-70%	0	0	0	0	0	0	0	0	0	0
Median Family Income 70-80%	0	0	0	0	0	0	0	0	0	0
Median Family Income 80-90%	0	0	0	0	0	0	0	0	0	0
Median Family Income 90-100%	0	0	0	0	0	0	0	0	0	0
Median Family Income 100-110%	0	0	0	0	0	0	0	0	0	0
Median Family Income 110-120%	0	0	0	0	0	0	0	0	0	0
Median Family Income >= 120%	4	76	0	0	0	0	4	76	0	0
Median Family Income Not Known	0	0	0	0	0	0	0	0	0	0
Tract Not Known	0	0	0	0	0	0	0	0	0	0
County Total	4	76	0	0	0	0	4	76	0	0

Loans by County

Small Business Loans - Purchases

Institution: COMERICA BANK

Respondent ID: 000060143

Agency: FRS - 2

State: TEXAS (48)

Area Income Characteristics	Loan Amount at Origination <=\$100,000		Loan Amount at Origination >\$100,000 But <=\$250,000		Loan Amount at Origination >\$250,000		Loans to Businesses with Gross Annual Revenues <= \$1 Million		Memo Item: Loans by Affiliates	
	Num of Loans	Amount (000s)	Num of Loans	Amount (000s)	Num of Loans	Amount (000s)	Num of Loans	Amount (000s)	Num of Loans	Amount (000s)
TARRANT COUNTY (439), TX										
MSA 23104										
Inside AA 0005										
Median Family Income < 10%	0	0	0	0	0	0	0	0	0	0
Median Family Income 10-20%	0	0	0	0	0	0	0	0	0	0
Median Family Income 20-30%	0	0	0	0	0	0	0	0	0	0
Median Family Income 30-40%	0	0	0	0	0	0	0	0	0	0
Median Family Income 40-50%	1	32	0	0	0	0	1	32	0	0
Median Family Income 50-60%	0	0	0	0	0	0	0	0	0	0
Median Family Income 60-70%	1	10	0	0	0	0	1	10	0	0
Median Family Income 70-80%	1	10	0	0	0	0	1	10	0	0
Median Family Income 80-90%	3	52	0	0	0	0	2	42	0	0
Median Family Income 90-100%	0	0	0	0	0	0	0	0	0	0
Median Family Income 100-110%	0	0	0	0	0	0	0	0	0	0
Median Family Income 110-120%	3	67	0	0	0	0	3	67	0	0
Median Family Income >= 120%	0	0	0	0	0	0	0	0	0	0
Median Family Income Not Known	0	0	0	0	0	0	0	0	0	0
Tract Not Known	0	0	0	0	0	0	0	0	0	0
County Total	9	171	0	0	0	0	8	161	0	0

Loans by County

Respondent ID: 000060143

Small Business Loans - Purchases

Agency: FRS - 2

Institution: COMERICA BANK

State: TEXAS (48)

Area Income Characteristics	Loan Amount at Origination <=\$100,000		Loan Amount at Origination >\$100,000 But <=\$250,000		Loan Amount at Origination >\$250,000		Loans to Businesses with Gross Annual Revenues <= \$1 Million		Memo Item: Loans by Affiliates	
	Num of Loans	Amount (000s)	Num of Loans	Amount (000s)	Num of Loans	Amount (000s)	Num of Loans	Amount (000s)	Num of Loans	Amount (000s)
TRAVIS COUNTY (453), TX										
MSA 12420										
Inside AA 0002										
Median Family Income < 10%	0	0	0	0	0	0	0	0	0	0
Median Family Income 10-20%	0	0	0	0	0	0	0	0	0	0
Median Family Income 20-30%	0	0	0	0	0	0	0	0	0	0
Median Family Income 30-40%	0	0	0	0	0	0	0	0	0	0
Median Family Income 40-50%	0	0	0	0	0	0	0	0	0	0
Median Family Income 50-60%	2	56	0	0	0	0	2	56	0	0
Median Family Income 60-70%	0	0	0	0	0	0	0	0	0	0
Median Family Income 70-80%	1	28	0	0	0	0	1	28	0	0
Median Family Income 80-90%	0	0	0	0	0	0	0	0	0	0
Median Family Income 90-100%	0	0	0	0	0	0	0	0	0	0
Median Family Income 100-110%	0	0	0	0	0	0	0	0	0	0
Median Family Income 110-120%	0	0	0	0	0	0	0	0	0	0
Median Family Income >= 120%	1	14	0	0	0	0	1	14	0	0
Median Family Income Not Known	0	0	0	0	0	0	0	0	0	0
Tract Not Known	0	0	0	0	0	0	0	0	0	0
County Total	4	98	0	0	0	0	4	98	0	0

Loans by County

Respondent ID: 000060143

Small Business Loans - Purchases

Agency: FRS - 2

Institution: COMERICA BANK

State: TEXAS (48)

Area Income Characteristics	Loan Amount at Origination <=\$100,000		Loan Amount at Origination >\$100,000 But <=\$250,000		Loan Amount at Origination >\$250,000		Loans to Businesses with Gross Annual Revenues <= \$1 Million		Memo Item: Loans by Affiliates	
	Num of Loans	Amount (000s)	Num of Loans	Amount (000s)	Num of Loans	Amount (000s)	Num of Loans	Amount (000s)	Num of Loans	Amount (000s)
WILLIAMSON COUNTY (491), TX										
MSA 12420										
Inside AA 0002										
Median Family Income < 10%	0	0	0	0	0	0	0	0	0	0
Median Family Income 10-20%	0	0	0	0	0	0	0	0	0	0
Median Family Income 20-30%	0	0	0	0	0	0	0	0	0	0
Median Family Income 30-40%	0	0	0	0	0	0	0	0	0	0
Median Family Income 40-50%	0	0	0	0	0	0	0	0	0	0
Median Family Income 50-60%	0	0	0	0	0	0	0	0	0	0
Median Family Income 60-70%	1	47	0	0	0	0	0	0	0	0
Median Family Income 70-80%	0	0	0	0	0	0	0	0	0	0
Median Family Income 80-90%	0	0	0	0	0	0	0	0	0	0
Median Family Income 90-100%	0	0	0	0	0	0	0	0	0	0
Median Family Income 100-110%	0	0	0	0	0	0	0	0	0	0
Median Family Income 110-120%	0	0	0	0	0	0	0	0	0	0
Median Family Income >= 120%	0	0	0	0	0	0	0	0	0	0
Median Family Income Not Known	0	0	0	0	0	0	0	0	0	0
Tract Not Known	0	0	0	0	0	0	0	0	0	0
County Total	1	47	0	0	0	0	0	0	0	0
TOTAL INSIDE AA IN STATE	168	3,926	0	0	0	0	145	3,411	0	0
TOTAL OUTSIDE AA IN STATE	0	0	0	0	0	0	0	0	0	0
STATE TOTAL	168	3,926	0	0	0	0	145	3,411	0	0

Loans by County

Respondent ID: 0000060143

Small Farm Loans - Originations

Agency: FRS - 2

Institution: COMERICA BANK

State: TEXAS (48)

Area Income Characteristics	Loan Amount at Origination <=\$100,000		Loan Amount at Origination >\$100,000 But <=\$250,000		Loan Amount at Origination >\$250,000		Loans to Farms with Gross Annual Revenues <= \$1 Million		Memo Item: Loans by Affiliates	
	Num of Loans	Amount (000s)	Num of Loans	Amount (000s)	Num of Loans	Amount (000s)	Num of Loans	Amount (000s)	Num of Loans	Amount (000s)
GILLESPIE COUNTY (171), TX										
MSA NA										
Outside Assessment Area										
Low Income	0	0	0	0	0	0	0	0	0	0
Moderate Income	0	0	0	0	0	0	0	0	0	0
Middle Income	0	0	0	0	0	0	0	0	0	0
Upper Income	0	0	0	0	1	343	0	0	0	0
Income Not Known	0	0	0	0	0	0	0	0	0	0
Tract Not Known	0	0	0	0	0	0	0	0	0	0
County Total	0	0	0	0	1	343	0	0	0	0
KERR COUNTY (265), TX										
MSA NA										
Inside AA 0003										
Low Income	0	0	0	0	0	0	0	0	0	0
Moderate Income	0	0	0	0	0	0	0	0	0	0
Middle Income	1	45	0	0	0	0	1	45	0	0
Upper Income	0	0	0	0	0	0	0	0	0	0
Income Not Known	0	0	0	0	0	0	0	0	0	0
Tract Not Known	0	0	0	0	0	0	0	0	0	0
County Total	1	45	0	0	0	0	1	45	0	0
MCLENNAN COUNTY (309), TX										
MSA 47380										
Outside Assessment Area										
Low Income	0	0	0	0	0	0	0	0	0	0
Moderate Income	0	0	0	0	0	0	0	0	0	0
Middle Income	0	0	0	0	0	0	0	0	0	0
Upper Income	0	0	0	0	1	500	1	500	0	0
Income Not Known	0	0	0	0	0	0	0	0	0	0
Tract Not Known	0	0	0	0	0	0	0	0	0	0
County Total	0	0	0	0	1	500	1	500	0	0

Loans by County

Small Farm Loans - Originations

Institution: COMERICA BANK

Respondent ID: 0000060143

Agency: FRS - 2

State: TEXAS (48)

Area Income Characteristics	Loan Amount at Origination <=\$100,000		Loan Amount at Origination >\$100,000 But <=\$250,000		Loan Amount at Origination >\$250,000		Loans to Farms with Gross Annual Revenues <= \$1 Million		Memo Item: Loans by Affiliates	
	Num of Loans	Amount (000s)	Num of Loans	Amount (000s)	Num of Loans	Amount (000s)	Num of Loans	Amount (000s)	Num of Loans	Amount (000s)
REAL COUNTY (385), TX										
MSA NA										
Outside Assessment Area										
Low Income	0	0	0	0	0	0	0	0	0	0
Moderate Income	0	0	0	0	0	0	0	0	0	0
Middle Income	1	100	0	0	0	0	0	0	0	0
Upper Income	0	0	0	0	0	0	0	0	0	0
Income Not Known	0	0	0	0	0	0	0	0	0	0
Tract Not Known	0	0	0	0	0	0	0	0	0	0
County Total	1	100	0	0	0	0	0	0	0	0
TOTAL INSIDE AA IN STATE	1	45	0	0	0	0	1	45	0	0
TOTAL OUTSIDE AA IN STATE	1	100	0	0	2	843	1	500	0	0
STATE TOTAL	2	145	0	0	2	843	2	545	0	0

2023 Institution Disclosure Statement - Table 3
Assessment Area/Non-Assessment Area Activity
Small Business Loans
Institution: COMERICA BANK

Respondent ID: 0000060143
Agency: FRS - 2

ASSESSMENT AREA LOANS	Originations		Originations to Businesses with <= \$1 million revenue		Purchases	
	Num of Loans	Amount (000s)	Num of Loans	Amount (000s)	Num of Loans	Amount (000s)
MI - WASHTENAW COUNTY (161) - MSA 11460	134	30,852	42	7,034	0	0
TX - TRAVIS COUNTY (453) - MSA 12420	116	24,311	43	5,440	4	98
TX - WILLIAMSON COUNTY (491) - MSA 12420	33	8,347	16	2,962	1	47
TX - KERR COUNTY (265) - MSA NA	4	600	1	100	0	0
MI - CALHOUN COUNTY (025) - MSA 12980	54	14,701	19	2,618	0	0
TX - COLLIN COUNTY (085) - MSA 19124	123	35,984	38	6,618	1	5
TX - DALLAS COUNTY (113) - MSA 19124	467	115,172	139	20,878	4	40
TX - DENTON COUNTY (121) - MSA 19124	44	11,185	11	1,077	11	190
TX - ELLIS COUNTY (139) - MSA 19124	8	1,539	4	1,095	1	57
TX - ROCKWALL COUNTY (397) - MSA 19124	5	1,212	1	195	0	0
TX - TARRANT COUNTY (439) - MSA 23104	125	35,009	34	7,554	9	171
MI - GENESEE COUNTY (049) - MSA 22420	25	6,652	4	510	0	0
FL - BROWARD COUNTY (011) - MSA 22744	21	6,152	9	1,145	11	202
FL - PALM BEACH COUNTY (099) - MSA 48424	45	11,978	24	5,690	2	15
MI - KENT COUNTY (081) - MSA 24340	107	30,725	23	2,719	0	0
MI - OTTAWA COUNTY (139) - MSA 24340	35	12,200	5	570	0	0
CA - LOS ANGELES COUNTY (037) - MSA 31084	367	86,658	140	22,946	33	1,411
CA - ORANGE COUNTY (059) - MSA 11244	161	40,335	43	7,128	4	211
TX - BRAZORIA COUNTY (039) - MSA 26420	14	3,119	6	747	5	98
TX - FORT BEND COUNTY (157) - MSA 26420	75	14,179	28	4,481	13	341
TX - GALVESTON COUNTY (167) - MSA 26420	9	2,185	4	205	0	0
TX - HARRIS COUNTY (201) - MSA 26420	570	128,017	221	33,748	66	1,554
TX - MONTGOMERY COUNTY (339) - MSA 26420	36	9,340	16	2,690	4	76

2023 Institution Disclosure Statement - Table 3
Assessment Area/Non-Assessment Area Activity
Small Business Loans
Institution: COMERICA BANK

Respondent ID: 0000060143
Agency: FRS - 2

ASSESSMENT AREA LOANS	Originations		Originations to Businesses with <= \$1 million revenue		Purchases	
	Num of Loans	Amount (000s)	Num of Loans	Amount (000s)	Num of Loans	Amount (000s)
CA - RIVERSIDE COUNTY (065) - MSA 40140	22	5,062	5	822	15	1,275
CA - SAN BERNARDINO COUNTY (071) - MSA 40140	31	9,381	5	385	20	1,664
MI - JACKSON COUNTY (075) - MSA 27100	137	33,313	49	8,776	0	0
MI - KALAMAZOO COUNTY (077) - MSA 28020	65	16,247	19	2,799	1	8
MI - CLINTON COUNTY (037) - MSA 29620	7	768	4	475	0	0
MI - EATON COUNTY (045) - MSA 29620	8	1,828	1	250	0	0
MI - INGHAM COUNTY (065) - MSA 29620	52	12,700	15	2,571	0	0
MI - LENAWEE COUNTY (091) - MSA NA	8	1,484	2	280	0	0
MI - MIDLAND COUNTY (111) - MSA 33220	9	1,771	4	366	0	0
MI - MUSKEGON COUNTY (121) - MSA 34740	50	11,337	16	1,696	0	0
FL - COLLIER COUNTY (021) - MSA 34940	3	370	2	270	1	22
AZ - MARICOPA COUNTY (013) - MSA 38060	117	22,922	50	5,836	4	37
CA - MONTEREY COUNTY (053) - MSA 41500	12	1,210	4	370	0	0
TX - BEXAR COUNTY (029) - MSA 41700	73	20,619	21	2,874	48	1,226
TX - KENDALL COUNTY (259) - MSA 41700	2	350	1	100	1	23
CA - SAN DIEGO COUNTY (073) - MSA 41740	118	35,806	39	7,527	35	1,499
CA - ALAMEDA COUNTY (001) - MSA 36084	85	24,179	12	1,695	14	572
CA - CONTRA COSTA COUNTY (013) - MSA 36084	29	8,123	7	1,350	9	728
CA - SAN FRANCISCO COUNTY (075) - MSA 41884	48	11,536	11	2,913	3	81
CA - SAN MATEO COUNTY (081) - MSA 41884	51	9,746	14	1,708	1	25
CA - SANTA CLARA COUNTY (085) - MSA 41940	202	52,596	43	6,092	20	1,258
CA - SANTA CRUZ COUNTY (087) - MSA 42100	63	9,592	21	2,422	0	0
MI - LAPEER COUNTY (087) - MSA 47664	8	3,124	2	1,864	0	0

2023 Institution Disclosure Statement - Table 3
Assessment Area/Non-Assessment Area Activity
Small Business Loans
Institution: COMERICA BANK

Respondent ID: 0000060143
Agency: FRS - 2

ASSESSMENT AREA LOANS	Originations		Originations to Businesses with <= \$1 million revenue		Purchases	
	Num of Loans	Amount (000s)	Num of Loans	Amount (000s)	Num of Loans	Amount (000s)
MI - LIVINGSTON COUNTY (093) - MSA 47664	40	7,603	13	1,852	0	0
MI - MACOMB COUNTY (099) - MSA 47664	393	104,484	135	20,757	1	10
MI - OAKLAND COUNTY (125) - MSA 47664	804	194,900	302	47,822	1	10
MI - WAYNE COUNTY (163) - MSA 19804	652	150,955	242	36,094	2	42
CA - VENTURA COUNTY (111) - MSA 37100	15	3,177	7	645	2	152

2023 Institution Disclosure Statement - Table 4
Assessment Area/Non-Assessment Area Activity
Small Farm Loans
Institution: COMERICA BANK

Respondent ID: 0000060143
Agency: FRS - 2

ASSESSMENT AREA LOANS	Originations		Originations to Farms with ≤ \$1 million revenue		Purchases	
	Num of Loans	Amount (000s)	Num of Loans	Amount (000s)	Num of Loans	Amount (000s)
MI - WASHTENAW COUNTY (161) - MSA 11460	1	60	0	0	0	0
TX - KERR COUNTY (265) - MSA NA	1	45	1	45	0	0
MI - OTTAWA COUNTY (139) - MSA 24340	1	95	1	95	0	0
MI - JACKSON COUNTY (075) - MSA 27100	1	450	1	450	0	0
MI - LENAWEE COUNTY (091) - MSA NA	2	550	2	550	0	0
MI - MIDLAND COUNTY (111) - MSA 33220	1	50	1	50	0	0
MI - MUSKEGON COUNTY (121) - MSA 34740	1	100	0	0	0	0
CA - MONTEREY COUNTY (053) - MSA 41500	1	500	1	500	0	0
CA - SANTA CRUZ COUNTY (087) - MSA 42100	5	1,725	1	250	0	0
MI - OAKLAND COUNTY (125) - MSA 47664	1	65	0	0	0	0

2023 Institution Disclosure Statement - Table 5
Community Development/Consortium-Third Party Activity
Institution: COMERICA BANK

Respondent ID: 000060143
Agency: FRS - 2

Memo Item: Loans by Affiliates

	Num of Loans	Amount (000s)	Num of Loans	Amount (000s)
Community Development Loans				
Originated	469	2,079,336	0	0
Purchased	0	0	0	0
Total	469	2,079,336	0	0
Consortium/Third Party Loans (optional)				

2023 Institution Disclosure Statement - Table 6

Assessment Area(s) by Tract

Respondent ID: 0000060143

*** denotes no loans made in specified tracts**

Agency: FRS - 2

Institution: COMERICA BANK

ASSESSMENT AREA - 0002

TRAVIS COUNTY (453), TX

MSA: 12420

Median Family Income < 10%

0006.06*

Median Family Income 20-30%

0022.20* 0023.15* 0407.00

Median Family Income 30-40%

0021.05 0023.13* 0023.21* 0024.19* 0401.00* 0403.00* 0410.00* 0429.00 0433.00*

Median Family Income 40-50%

0020.04* 0021.10* 0021.12* 0022.01 0022.13* 0023.10* 0023.16* 0023.25* 0024.13* 0406.00* 0437.00*

Median Family Income 50-60%

0020.03* 0021.11* 0022.22* 0023.14* 0023.20* 0023.23* 0024.11 0024.34* 0024.36* 0024.37* 0024.52*

0323.00 0402.00* 0405.00 0409.00 0431.00* 0432.00* 0434.00 0440.00* 0448.00* 0449.00*

Median Family Income 60-70%

0009.01 0009.02 0022.14* 0022.15* 0022.16* 0023.07* 0023.27* 0024.10* 0024.12* 0024.24* 0024.30*

0024.41* 0024.43* 0024.47* 0024.50* 0024.53* 0346.00 0400.00 0408.00* 0412.00* 0416.00* 0418.00*

0426.00 0443.00 0455.00* 0458.00* 0463.00

Median Family Income 70-80%

0004.02* 0008.04* 0010.00* 0013.07* 0015.03 0021.08* 0021.09* 0022.17* 0022.18* 0022.19* 0024.40*

0024.51* 0318.00* 0341.00* 0414.00* 0422.00* 0430.00* 0435.00* 0436.00* 0441.00 0446.00* 0450.00*

0460.00*

Median Family Income 80-90%

0004.01* 0024.22* 0024.39 0024.42* 0024.44* 0304.00* 0310.00* 0321.00* 0342.00* 0359.00* 0374.00*

0415.00* 0421.00* 0427.00* 0439.00* 0444.00*

Median Family Income 90-100%

0003.04* 0005.00* 0014.03* 0019.20 0020.02* 0021.07* 0021.13* 0024.03* 0024.09* 0024.23* 0024.32

0024.45* 0024.48 0024.49* 0303.00 0320.00* 0334.00* 0411.00* 0417.00* 0419.00* 0442.00* 0459.00

0461.00* 0464.00 0465.00*

2023 Institution Disclosure Statement - Table 6

Assessment Area(s) by Tract

Respondent ID: 0000060143

*** denotes no loans made in specified tracts**

Agency: FRS - 2

Institution: COMERICA BANK

Median Family Income 100-110%

0002.03* 0003.02 0003.05 0008.01 0008.03* 0015.05 0021.04* 0022.11* 0024.07* 0024.38* 0025.00*
0309.00* 0317.00* 0332.00* 0335.00* 0375.00* 0404.00* 0438.00* 0452.00* 0454.00

Median Family Income 110-120%

0013.11 0019.11 0019.15* 0020.07* 0021.06* 0308.00 0319.00* 0352.00* 0373.00* 0413.00* 0423.00*
0424.00* 0425.00* 0428.00* 0445.00 0456.00* 0462.00* 0466.00*

Median Family Income >= 120%

0001.01* 0001.02* 0002.04 0002.05* 0002.06 0003.07* 0003.08* 0003.09* 0007.00* 0011.02 0011.03
0012.00 0013.04* 0013.08* 0013.09* 0013.10 0013.12 0014.01* 0014.02* 0015.01* 0015.04* 0016.02*
0016.03* 0016.04 0016.05* 0019.10 0019.12 0019.13* 0019.14 0019.16* 0019.17 0019.18 0019.19*
0019.21 0019.22* 0019.23* 0023.04* 0024.46* 0300.00* 0301.00* 0302.00 0305.00* 0306.00 0307.00
0311.00* 0312.00* 0313.00* 0314.00* 0315.00 0316.00* 0322.00* 0324.00* 0325.00* 0326.00* 0327.00*
0328.00* 0329.00 0330.00* 0331.00 0333.00* 0336.00* 0337.00* 0338.00* 0339.00 0340.00 0343.00
0344.00* 0345.00* 0347.00* 0348.00 0349.00* 0350.00 0351.00* 0353.00* 0354.00 0355.00* 0356.00*
0357.00* 0358.00* 0360.00* 0361.00* 0362.00* 0364.00* 0365.00 0366.00* 0367.00* 0368.00* 0369.00*
0370.00 0371.00* 0372.00 0376.00* 0420.00* 0451.00 0453.00* 0457.00* 0467.00* 0468.00* 0469.00
0470.00

Median Family Income Not Known

0006.01* 0006.05* 0006.07 0006.08* 0008.02* 0011.01 0016.06* 0020.06 0022.21* 0023.19* 0023.22*
0023.24* 0023.26* 0363.00* 0447.00* 9800.00*

WILLIAMSON COUNTY (491), TX

MSA: 12420

Median Family Income 40-50%

0211.00* 0214.02* 0215.13

Median Family Income 50-60%

0205.12* 0207.01 0207.04* 0210.00 0212.03* 0215.02*

Median Family Income 60-70%

0201.14 0203.21* 0203.25 0203.32* 0203.40* 0203.49 0204.06* 0205.11 0205.13* 0208.12 0212.01*
0213.00* 0215.03* 0215.14

Median Family Income 70-80%

2023 Institution Disclosure Statement - Table 6

Assessment Area(s) by Tract

Respondent ID: 0000060143

*** denotes no loans made in specified tracts**

Agency: FRS - 2

Institution: COMERICA BANK

0201.11* 0201.13 0201.17* 0202.06* 0207.09* 0208.08* 0215.11* 0215.16 0216.02*

Median Family Income 80-90%

0201.19* 0202.01* 0203.23* 0203.27* 0203.34* 0203.46* 0204.10* 0207.07* 0207.10* 0207.13* 0208.20*
0212.02* 0216.01

Median Family Income 90-100%

0201.16* 0201.18* 0201.23* 0202.03* 0203.41* 0203.42* 0203.43* 0203.48* 0203.53* 0203.56* 0204.03*
0204.05 0204.08* 0205.08* 0206.02* 0208.10* 0208.11* 0208.21* 0209.00* 0214.04* 0215.17* 0216.03*

Median Family Income 100-110%

0201.08* 0203.19 0203.29 0203.31 0203.36* 0203.44* 0203.47* 0203.51 0203.52* 0203.54* 0205.07*
0207.12* 0208.13* 0208.16* 0208.22* 0214.07* 0215.06* 0215.12* 0215.15* 0215.18*

Median Family Income 110-120%

0201.15* 0203.11* 0203.30 0203.35* 0204.09* 0204.11* 0205.15* 0215.09*

Median Family Income >= 120%

0201.06* 0201.09* 0201.20* 0201.21* 0201.22* 0201.24* 0202.05* 0202.07 0202.08* 0203.10 0203.26*
0203.33* 0203.37* 0203.38* 0203.39* 0203.45* 0203.50* 0203.55* 0204.04* 0205.03* 0205.05* 0205.09*
0205.14 0205.16* 0205.17* 0206.04* 0206.06* 0206.07* 0206.08* 0206.09* 0207.06* 0207.11 0208.14*
0208.15* 0208.17* 0208.18 0208.19* 0214.05* 0214.06* 0215.10*

ASSESSMENT AREA - 0003

KERR COUNTY (265), TX

MSA: NA

Moderate Income

9604.04* 9606.01*

Middle Income

9601.02 9603.03* 9604.01* 9605.00 9606.02* 9608.00

Upper Income

9601.01* 9602.00* 9603.01* 9603.04* 9604.03* 9607.00

ASSESSMENT AREA - 0005

COLLIN COUNTY (085), TX

MSA: 19124

2023 Institution Disclosure Statement - Table 6

Assessment Area(s) by Tract

Respondent ID: 0000060143

*** denotes no loans made in specified tracts**

Agency: FRS - 2

Institution: COMERICA BANK

Median Family Income 40-50%

0317.20* 0317.23*

Median Family Income 50-60%

0304.09* 0320.12*

Median Family Income 60-70%

0305.40* 0308.01* 0308.02 0309.03 0310.08* 0315.11 0317.24* 0318.09* 0320.03 0320.13* 0320.14*

Median Family Income 70-80%

0301.02* 0313.19* 0316.24* 0319.01 0319.02 0320.10

Median Family Income 80-90%

0301.01* 0302.05* 0304.05* 0307.02 0310.05* 0310.06 0316.34 0316.65* 0317.22* 0318.06* 0320.15*

Median Family Income 90-100%

0304.06 0306.05* 0307.01 0310.03 0310.07* 0315.12* 0316.21* 0316.23 0316.27* 0316.29* 0316.35*

Median Family Income 100-110%

0302.01* 0302.07 0304.10 0306.06* 0311.01* 0313.31* 0314.23 0316.11 0316.28* 0316.32 0316.57

0316.71 0316.73* 0317.13 0318.07* 0318.11* 0320.08*

Median Family Income 110-120%

0302.04* 0305.05 0311.02* 0312.01 0313.23* 0313.32* 0314.13 0314.20* 0314.22* 0314.24* 0315.04*

0315.07* 0315.08* 0316.30 0316.31* 0316.59* 0316.72 0317.08 0317.09 0318.08* 0318.12* 0318.16

0320.17*

Median Family Income >= 120%

0302.02* 0302.06* 0303.01* 0303.02* 0303.03* 0303.04 0303.06 0303.07* 0304.03 0304.04* 0304.07*

0305.04 0305.06 0305.07* 0305.09* 0305.10* 0305.11 0305.12 0305.15* 0305.16 0305.17 0305.18

0305.19* 0305.20* 0305.21* 0305.24* 0305.25* 0305.29* 0305.31* 0305.32 0305.33* 0305.34* 0305.35*

0305.36* 0305.37* 0305.38* 0305.39* 0305.41* 0305.42 0305.44* 0305.45* 0305.46* 0305.47 0305.48*

0305.49* 0305.50* 0306.04* 0306.07* 0306.08 0306.09 0312.02* 0313.08* 0313.14* 0313.18* 0313.20*

0313.21* 0313.22* 0313.24* 0313.25* 0313.26 0313.27* 0313.28* 0313.29* 0313.30* 0313.33* 0313.34*

0313.35 0313.36 0314.08* 0314.11* 0314.12 0314.14* 0314.15* 0314.16* 0314.17* 0314.18 0314.19*

0314.21* 0314.25* 0315.09* 0315.10 0316.13 0316.22* 0316.25* 0316.26 0316.33* 0316.36* 0316.39

0316.41* 0316.42* 0316.43* 0316.45* 0316.46 0316.47 0316.49 0316.54* 0316.55* 0316.60 0316.61*

0316.62 0316.63* 0316.64* 0316.66* 0316.67 0316.68* 0316.69* 0316.74* 0316.75 0316.76* 0316.77*

2023 Institution Disclosure Statement - Table 6

Assessment Area(s) by Tract

Respondent ID: 0000060143

*** denotes no loans made in specified tracts**

Agency: FRS - 2

Institution: COMERICA BANK

0316.78* 0316.79* 0316.80 0316.81* 0316.82* 0317.04 0317.06 0317.11 0317.15* 0317.16* 0317.17*
0317.18* 0317.19* 0317.21* 0318.10* 0318.14* 0318.15* 0319.03* 0319.04* 0320.16 0320.18* 0320.19

Median Family Income Not Known

0305.43 0309.01* 0309.02* 0316.70 0318.13*

DALLAS COUNTY (113), TX

MSA: 19124

Median Family Income 20-30%

0072.06* 0087.04 0093.04* 0115.00* 0166.35* 9802.00*

Median Family Income 30-40%

0020.02* 0037.00 0057.00* 0072.04 0072.05* 0078.19* 0078.30* 0078.32* 0078.33* 0086.04* 0087.01*
0087.03* 0109.04 0109.05* 0111.04* 0114.01* 0121.01* 0122.08* 0136.29* 0151.02* 0160.02* 0166.07*
0167.09* 0170.09* 0178.15* 0185.06 0190.13 0190.35* 0192.12* 0192.13 0208.00* 0210.00* 0211.00*

Median Family Income 40-50%

0004.05* 0015.03* 0027.03* 0054.00 0059.01* 0059.02* 0060.02* 0072.03* 0078.15 0078.21* 0078.27*
0078.34* 0078.35* 0088.01* 0088.02* 0090.02 0091.03* 0092.02* 0092.04* 0093.03* 0098.04* 0100.01
0101.01 0106.02 0107.01 0107.04* 0108.04* 0108.08* 0108.09* 0109.03* 0111.03* 0111.05* 0116.01*
0117.01 0118.01* 0120.00* 0122.11* 0123.02 0125.02* 0126.04* 0130.10 0130.11 0131.07* 0136.15*
0141.47* 0143.09* 0144.09* 0152.05* 0152.08* 0154.04* 0160.01* 0162.03* 0163.02* 0165.18* 0167.06*
0167.10* 0167.11* 0168.03* 0169.02 0170.07* 0170.10* 0172.01 0177.03* 0177.05* 0185.05 0185.08*
0190.19 0202.00

Median Family Income 50-60%

0004.07* 0008.01* 0015.02* 0025.00 0045.00 0048.00* 0050.00* 0053.00* 0056.00* 0060.01* 0061.00*
0064.02* 0067.01* 0067.02* 0068.00 0078.28* 0078.29* 0078.31* 0084.01* 0087.05* 0090.01 0091.05*
0093.01* 0096.10 0098.02* 0101.02* 0105.00 0109.06* 0110.04* 0118.02* 0119.01* 0119.02* 0121.02*
0122.07 0126.01 0127.01 0127.02* 0136.25* 0136.26 0136.31* 0137.28* 0141.46* 0141.53 0141.58
0141.61* 0142.04* 0143.08* 0144.05* 0144.07* 0144.10* 0147.01* 0147.04 0153.03 0153.04 0159.00*
0161.00* 0162.04* 0165.16* 0165.26* 0165.33 0165.34 0165.36* 0166.34* 0167.07* 0171.01 0172.04*
0176.04* 0176.05* 0176.06* 0177.04* 0178.05* 0181.30* 0181.38* 0181.41* 0182.04* 0182.06* 0183.00*
0184.01* 0184.03* 0187.00* 0188.02* 0190.16 0190.32* 0190.34* 0190.47* 0192.08* 0203.00 0205.00

2023 Institution Disclosure Statement - Table 6

Assessment Area(s) by Tract

Respondent ID: 0000060143

*** denotes no loans made in specified tracts**

Agency: FRS - 2

Institution: COMERICA BANK

0212.00*

Median Family Income 60-70%

0004.01 0004.10 0006.10* 0008.02 0012.04* 0014.00 0015.04* 0024.00* 0043.00 0047.00 0051.00*
0055.00* 0062.00 0069.00* 0078.23 0084.02 0085.00* 0092.03* 0108.05 0108.07* 0110.02* 0112.01
0113.00* 0116.03* 0116.04* 0117.02* 0122.10* 0122.12* 0124.00* 0136.27 0137.17* 0137.18 0137.25*
0137.29 0139.01 0141.40* 0141.45* 0143.16* 0143.19 0144.06* 0144.08 0145.02 0146.01* 0146.02*
0146.03 0152.02* 0154.03* 0156.00* 0157.00 0164.07* 0164.16 0164.21* 0165.35* 0166.19* 0166.26*
0167.04* 0169.03 0170.05* 0171.02* 0172.03* 0173.15* 0174.00 0176.02 0178.17 0179.00* 0180.02*
0181.27* 0182.05* 0185.07* 0188.01 0189.00 0190.18* 0190.20* 0190.28* 0190.33 0190.45* 0192.11
0192.14* 0199.00 0201.00

Median Family Income 70-80%

0004.09 0063.01* 0063.02 0064.01* 0065.01* 0065.02* 0071.02 0091.01* 0091.04* 0096.05 0098.03
0106.01 0110.03* 0111.01* 0112.02* 0123.01* 0125.01 0128.01* 0136.21* 0136.30* 0138.05* 0141.60*
0143.06* 0143.15 0149.03 0150.01 0150.02 0152.06* 0153.05 0162.01* 0163.01* 0165.11* 0165.17*
0165.22* 0165.27* 0165.28* 0166.21* 0166.38 0170.06 0178.06* 0178.16 0178.18 0178.19* 0180.01*
0181.05* 0181.21* 0181.28 0181.29* 0182.03* 0185.01 0186.00 0190.27* 0190.29* 0190.49*

Median Family Income 80-90%

0012.02 0078.09 0078.25 0096.04 0097.01* 0099.00 0122.06* 0136.09* 0136.20* 0137.19 0137.20*
0141.32* 0141.48 0142.03* 0142.08 0143.10* 0151.01* 0155.00* 0164.06* 0164.18* 0164.19* 0165.19*
0165.21* 0165.29 0165.30* 0165.31* 0166.10 0166.18 0166.22* 0166.37* 0168.02 0168.06* 0170.08*
0173.12* 0175.00* 0178.08 0181.11* 0181.35* 0181.48 0181.57* 0184.02* 0190.26 0190.40 0190.44*
0190.46 0192.02* 0209.00

Median Family Income 90-100%

0020.01* 0022.00* 0052.00 0078.05* 0078.22 0078.26* 0079.09* 0082.00 0094.01* 0122.09* 0126.03*
0130.07* 0131.06* 0136.24* 0137.15* 0137.22 0137.27 0138.04 0139.02 0141.39* 0141.41 0141.44
0141.52* 0141.57* 0143.13 0143.17* 0152.07* 0153.06* 0154.05* 0164.17* 0166.16* 0166.24* 0166.27
0166.28* 0166.29* 0166.32* 0166.33* 0173.09* 0177.06* 0178.11* 0178.12* 0178.14 0178.20* 0181.10*
0181.20* 0181.26* 0181.32 0181.52 0190.41* 0190.42* 0190.52 0191.02 0192.16* 0204.01 0207.00

Median Family Income 100-110%

2023 Institution Disclosure Statement - Table 6

Assessment Area(s) by Tract

Respondent ID: 0000060143

*** denotes no loans made in specified tracts**

Agency: FRS - 2

Institution: COMERICA BANK

0004.08* 0013.02* 0081.01* 0096.11 0108.06* 0122.13* 0128.02 0132.02 0136.06* 0137.16* 0140.01
0141.21 0141.54* 0143.18 0164.10* 0166.15 0166.20* 0166.23* 0166.36* 0168.05* 0173.10* 0173.11*
0173.13* 0173.14 0181.33* 0181.34* 0181.37* 0181.42* 0181.51* 0181.54* 0190.25* 0190.31* 0190.39
0190.48* 0190.53

Median Family Income 110-120%

0018.02 0042.01* 0079.14 0136.28 0137.26 0138.06 0138.07* 0141.30* 0143.20* 0145.01* 0154.06*
0164.20* 0165.32* 0166.30* 0167.08* 0173.08* 0181.50* 0181.56* 0190.23* 0190.24* 0190.37* 0191.01
0192.15*

Median Family Income >= 120%

0001.00 0002.01 0002.02* 0005.02 0005.03* 0006.05 0006.06* 0006.07 0006.08* 0006.09* 0007.03*
0007.04* 0007.05 0007.06 0009.01* 0010.01* 0010.02 0011.01* 0011.02* 0012.03* 0013.01* 0016.02*
0017.03* 0017.05 0019.01 0019.02* 0021.00 0031.02* 0031.03 0042.02* 0044.00* 0046.00 0071.01
0073.01 0073.02* 0076.01* 0076.04* 0076.05* 0077.01 0077.02* 0078.01* 0078.10 0078.12* 0078.24*
0079.02* 0079.03* 0079.06* 0079.10* 0079.12 0079.13 0079.16* 0080.00 0081.02* 0094.02* 0095.00*
0096.03 0096.07* 0096.08* 0096.09* 0097.02* 0100.03 0129.00* 0130.05* 0130.08* 0130.09 0130.12
0130.13* 0131.01* 0131.02* 0131.04 0132.01 0133.00* 0134.00* 0135.00* 0136.05* 0136.07 0136.08
0136.10* 0136.11 0136.17 0136.18* 0136.19 0136.22 0137.21* 0138.08 0140.02 0141.19 0141.20*
0141.23* 0141.24 0141.26 0141.28* 0141.34* 0141.35* 0141.38* 0141.43* 0141.49* 0141.50 0141.51*
0141.55* 0141.56* 0141.59 0142.05 0142.07* 0142.09* 0143.14* 0164.09* 0164.12* 0164.14* 0164.15*
0165.13 0165.24* 0165.25* 0166.17* 0166.31* 0173.07* 0181.40* 0181.43* 0181.44* 0181.45* 0181.46*
0181.47* 0181.49* 0181.53* 0181.55* 0181.58 0181.59* 0190.36* 0190.50 0190.51 0192.03 0192.05*
0192.10 0193.01* 0193.02 0194.00* 0195.01* 0195.02* 0196.00 0197.00* 0198.00* 0200.00* 0204.02
0206.00*

Median Family Income Not Known

0003.00 0005.01* 0006.11* 0009.02* 0016.01* 0018.01* 0079.15* 0100.02* 0141.42* 9800.00 9801.00*

DENTON COUNTY (121), TX

MSA: 19124

Median Family Income 30-40%

0206.01* 0209.00* 0212.03* 0217.39*

2023 Institution Disclosure Statement - Table 6

Assessment Area(s) by Tract

Respondent ID: 0000060143

*** denotes no loans made in specified tracts**

Agency: FRS - 2

Institution: COMERICA BANK

Median Family Income 40-50%

0212.04

Median Family Income 50-60%

0210.00* 0211.00 0216.16* 0216.35*

Median Family Income 60-70%

0205.07* 0205.08* 0207.00* 0216.13* 0216.18 0216.34* 0216.38* 0216.42* 0216.47* 0217.34* 0217.44*

Median Family Income 70-80%

0204.04* 0205.04* 0206.03* 0206.05 0208.00 0212.02* 0214.11* 0214.14* 0215.02 0216.20* 0216.37
0217.28* 0217.36*

Median Family Income 80-90%

0201.17 0201.19* 0202.08* 0204.03 0206.04* 0215.17 0215.32* 0215.35* 0216.14* 0217.17 0217.32*
0217.33* 0217.35* 0217.40* 0217.43* 0217.45

Median Family Income 90-100%

0201.18* 0202.03* 0202.04* 0202.06 0214.19* 0214.22* 0215.36* 0216.15* 0216.19 0216.41* 0216.53
0217.16*

Median Family Income 100-110%

0201.22* 0201.26* 0201.27 0201.29* 0202.07* 0205.06* 0214.20* 0215.20* 0215.21 0216.12* 0216.30*
0216.46* 0217.38 0217.41* 0217.42*

Median Family Income 110-120%

0201.15* 0201.16 0201.21 0201.23* 0201.30* 0203.10* 0203.13* 0203.19* 0204.02* 0204.05* 0205.05*
0213.04* 0213.06* 0214.16* 0214.23* 0215.05* 0215.30 0216.11* 0217.15* 0217.22* 0217.59*

Median Family Income >= 120%

0201.09* 0201.10* 0201.11 0201.12* 0201.20* 0201.24* 0201.25 0201.28* 0201.31* 0201.32* 0201.33*
0201.34* 0201.35 0201.36* 0201.37* 0202.05* 0203.05* 0203.11* 0203.12* 0203.14 0203.15* 0203.16*
0203.17 0203.18* 0203.20* 0203.21* 0203.22* 0213.05* 0213.07* 0214.10* 0214.12* 0214.13* 0214.15*
0214.17* 0214.18* 0214.21* 0215.12* 0215.13* 0215.14* 0215.16* 0215.18 0215.22 0215.26 0215.28*
0215.29 0215.31* 0215.33* 0215.34* 0215.37* 0215.38* 0215.39* 0215.40* 0216.21* 0216.22* 0216.26*
0216.31* 0216.32* 0216.33* 0216.39* 0216.40* 0216.43 0216.44* 0216.48* 0216.50* 0216.51 0216.52*
0216.54* 0216.55 0217.19* 0217.20* 0217.21* 0217.23* 0217.24* 0217.25* 0217.26* 0217.27* 0217.29*
0217.30 0217.31* 0217.37 0217.46* 0217.48* 0217.49* 0217.50* 0217.51* 0217.52* 0217.54* 0217.55*

2023 Institution Disclosure Statement - Table 6

Assessment Area(s) by Tract

Respondent ID: 0000060143

*** denotes no loans made in specified tracts**

Agency: FRS - 2

Institution: COMERICA BANK

0217.56 0217.57* 0217.58* 0218.00* 0219.00

Median Family Income Not Known

0213.01 0216.45* 0216.49*

ELLIS COUNTY (139), TX

MSA: 19124

Low Income

0604.00

Moderate Income

0601.04 0601.06* 0605.00 0606.02* 0610.00* 0615.00 0616.00

Middle Income

0601.03* 0601.05 0602.06 0602.07* 0602.12* 0602.17* 0602.18* 0602.20* 0603.00* 0606.01* 0607.02*

0607.04* 0608.03 0609.00* 0611.00 0612.00* 0613.00* 0614.01* 0614.02* 0617.00*

Upper Income

0602.09* 0602.11* 0602.15* 0602.16* 0602.19* 0602.21* 0608.01* 0608.02*

ROCKWALL COUNTY (397), TX

MSA: 19124

Moderate Income

0404.03* 0404.05*

Middle Income

0401.04* 0403.01* 0403.04* 0403.05 0404.04* 0404.10* 0405.03* 0405.12*

Upper Income

0401.01* 0401.03* 0402.01* 0402.02* 0402.03* 0403.03* 0404.06* 0404.07* 0404.08 0404.09 0404.11*

0404.12 0405.07* 0405.08* 0405.09* 0405.10* 0405.11* 0405.13* 0405.14*

TARRANT COUNTY (439), TX

MSA: 23104

Median Family Income 20-30%

1036.01* 1219.05* 1224.01*

Median Family Income 30-40%

1017.00* 1045.05* 1052.04* 1052.07* 1059.02*

2023 Institution Disclosure Statement - Table 6

Assessment Area(s) by Tract

Respondent ID: 0000060143

*** denotes no loans made in specified tracts**

Agency: FRS - 2

Institution: COMERICA BANK

Median Family Income 40-50%

1002.01* 1014.03* 1037.02* 1038.00* 1046.05* 1047.02 1048.03* 1052.01* 1052.06* 1055.13* 1061.02
 1062.02* 1066.00* 1115.59 1131.17* 1216.14* 1217.03* 1217.04* 1219.07* 1219.08* 1222.00* 1228.01*
 1228.02* 1231.00 1232.00* 1235.00* 1236.00

Median Family Income 50-60%

1002.02* 1004.02* 1005.04* 1005.05* 1006.02* 1008.00* 1013.02* 1014.02* 1015.00* 1025.00* 1035.00
 1036.02* 1037.01* 1045.03 1046.01* 1046.02* 1046.04* 1048.02* 1050.09 1055.14* 1055.17* 1058.00*
 1060.02* 1061.01* 1062.01* 1063.00* 1065.02* 1065.20* 1065.23* 1103.02 1107.06* 1111.02* 1111.03*
 1111.04* 1112.02 1113.07* 1115.69* 1130.07 1131.15* 1131.18* 1219.04* 1219.06* 1220.02* 1223.00

Median Family Income 60-70%

1003.00* 1004.01* 1005.06* 1009.00* 1023.02* 1026.01* 1045.04* 1046.03* 1047.01* 1048.04 1049.00
 1057.05* 1057.06* 1059.01 1060.04 1060.06* 1064.00* 1065.03* 1065.13* 1065.15* 1065.22 1101.02*
 1101.03 1102.06* 1103.01 1104.02 1114.10* 1115.36* 1115.53* 1115.56 1115.57* 1115.70* 1115.71*
 1130.06* 1131.04* 1131.10* 1131.16* 1132.06* 1133.02 1134.04 1134.07* 1134.10* 1135.21* 1136.19
 1136.36* 1220.01* 1221.00 1229.01*

Median Family Income 70-80%

1001.01* 1001.02* 1005.03* 1007.00* 1012.01 1012.02* 1023.01* 1045.02* 1050.08* 1052.03* 1055.11*
 1065.07* 1065.18* 1102.02* 1102.04* 1105.00* 1106.00* 1107.03* 1110.15* 1110.19 1110.20* 1110.26*
 1114.05 1115.22* 1115.58 1130.05 1132.13 1132.22* 1132.23* 1135.09* 1135.14 1135.22* 1136.30*
 1137.13 1139.18* 1140.13 1142.03* 1229.02*

Median Family Income 80-90%

1013.01 1014.01* 1044.00* 1054.07* 1055.03 1055.05* 1060.05 1101.04* 1102.05* 1104.01 1107.04
 1109.06* 1110.03* 1110.24* 1110.27* 1113.08 1113.09* 1113.15* 1115.06* 1115.14* 1115.26* 1115.43*
 1115.60 1115.61* 1131.19 1134.08* 1135.10* 1135.11 1135.12* 1135.17* 1136.28* 1136.37 1136.38
 1138.09* 1138.10* 1139.16* 1140.14* 1216.13* 1217.02 1225.00* 1227.02* 1230.01*

Median Family Income 90-100%

1026.02* 1027.00* 1050.07* 1055.16* 1055.18* 1056.00* 1057.01* 1057.03* 1065.14* 1065.21* 1065.24
 1067.00* 1107.05* 1110.23* 1110.28* 1112.04* 1115.13* 1115.16 1115.25* 1115.38* 1115.41* 1115.44*
 1131.09 1132.14* 1132.15* 1132.17* 1134.03* 1136.07 1136.35* 1138.03* 1138.08* 1139.41* 1142.05*
 1226.00 1227.01*

2023 Institution Disclosure Statement - Table 6

Assessment Area(s) by Tract

Respondent ID: 0000060143

*** denotes no loans made in specified tracts**

Agency: FRS - 2

Institution: COMERICA BANK

Median Family Income 100-110%

1006.01* 1024.01* 1043.01* 1055.02* 1055.15* 1108.05* 1110.10* 1110.21* 1110.22* 1110.25* 1110.29*
1112.03 1113.06 1113.18* 1114.02* 1115.05 1115.31* 1115.40 1115.67 1132.16* 1133.01 1135.13*
1135.16* 1137.10* 1138.11* 1139.17* 1139.23* 1139.25* 1139.30 1139.47* 1139.51* 1139.52 1140.03*
1141.13* 1142.04* 1216.08* 1216.11* 1216.12* 1224.02*

Median Family Income 110-120%

1055.12 1065.12* 1108.07* 1110.30* 1113.16* 1115.32 1115.34* 1115.52* 1115.64* 1115.68* 1131.22*
1132.21* 1134.09* 1135.19* 1136.18* 1139.24* 1139.42* 1139.48 1140.06* 1140.09 1140.15 1141.06*
1142.06* 1216.10*

Median Family Income >= 120%

1020.00* 1021.01 1021.02* 1022.01* 1022.02* 1024.02 1041.00* 1042.02* 1042.03* 1042.04* 1043.02
1054.03 1054.04* 1054.05* 1054.08* 1055.19 1055.20* 1065.09* 1065.25* 1065.26* 1108.06* 1108.08
1108.09* 1109.01* 1109.03* 1109.05* 1109.07* 1110.18* 1110.31* 1110.32* 1110.33* 1113.04* 1113.11*
1113.12* 1113.14* 1113.17* 1113.19* 1113.20* 1114.06* 1114.07* 1114.08* 1114.09* 1114.11* 1115.29*
1115.30 1115.33* 1115.42* 1115.45* 1115.46* 1115.51* 1115.54* 1115.55* 1115.62* 1115.63* 1115.65*
1115.66* 1115.72* 1130.03 1130.04* 1131.02* 1131.07* 1131.08* 1131.12* 1131.20* 1132.07* 1132.10
1132.12* 1132.18* 1135.20* 1136.11 1136.12* 1136.13* 1136.22* 1136.23* 1136.24* 1136.25* 1136.26*
1136.29* 1136.32* 1136.33* 1136.34 1136.39 1136.40* 1137.07* 1137.09* 1137.11* 1137.12 1137.14*
1137.15* 1137.16* 1138.12* 1138.13* 1138.14 1138.15* 1138.16* 1139.06* 1139.08 1139.12 1139.19*
1139.20* 1139.31 1139.32* 1139.33* 1139.35* 1139.36* 1139.38* 1139.39* 1139.40* 1139.43* 1139.44*
1139.45* 1139.46* 1139.49* 1139.50* 1139.53* 1139.54* 1139.55* 1139.56* 1139.57* 1139.58* 1140.10*
1140.11* 1140.12* 1141.05* 1141.07* 1141.08* 1141.09* 1141.10* 1141.11* 1141.12* 1142.07* 1216.05*
1216.06* 1216.09* 1216.15 1230.02* 1233.01* 1233.02 1237.00

Median Family Income Not Known

1065.19* 1131.21* 1139.34* 1139.37* 9800.00

ASSESSMENT AREA - 0010

BRAZORIA COUNTY (039), TX

MSA: 26420

Low Income

2023 Institution Disclosure Statement - Table 6

Assessment Area(s) by Tract

Respondent ID: 0000060143

*** denotes no loans made in specified tracts**

Agency: FRS - 2

Institution: COMERICA BANK

6612.00*

Moderate Income

6611.00 6613.00* 6614.00* 6633.00* 6638.00* 6639.00* 6643.00* 6644.00

Middle Income

6603.01* 6604.01* 6605.03 6605.04 6606.08* 6606.16* 6608.06* 6609.01* 6609.02* 6615.01* 6615.02*

6616.01* 6616.02* 6617.00* 6619.01* 6619.02* 6620.00* 6621.00* 6623.00* 6624.00* 6626.00* 6627.00*

6628.00* 6629.00* 6630.00* 6632.00 6634.00 6635.00* 6637.00* 6640.00* 6641.00* 6642.00* 6645.01*

Upper Income

6601.00* 6602.00 6603.02* 6603.03* 6604.02* 6604.03* 6605.01* 6605.02* 6606.03 6606.04* 6606.05*

6606.06 6606.09* 6606.10* 6606.11 6606.12* 6606.13* 6606.14* 6606.15* 6607.03* 6607.04 6607.05*

6607.06 6607.07* 6607.08* 6608.03* 6608.04 6608.05* 6610.00* 6618.00* 6622.00* 6625.00* 6631.00

6636.00*

Income Not Known

6606.07* 9900.00*

FORT BEND COUNTY (157), TX

MSA: 26420

Median Family Income 40-50%

6750.00*

Median Family Income 50-60%

6711.02* 6714.01* 6726.03* 6753.00*

Median Family Income 60-70%

6701.01 6701.02* 6706.02* 6708.02* 6713.00 6749.00* 6751.01* 6751.02* 6752.00* 6758.00

Median Family Income 70-80%

6702.02* 6703.00* 6705.00* 6712.00* 6714.02 6725.00* 6727.01* 6729.04 6748.00 6754.02

Median Family Income 80-90%

6702.01* 6704.00* 6706.03* 6706.04* 6708.01* 6720.04* 6723.04 6726.04* 6755.01

Median Family Income 90-100%

6723.03* 6727.03* 6740.02 6754.01* 6756.00 6757.02*

Median Family Income 100-110%

6708.03* 6708.04* 6710.01* 6710.02 6711.01* 6718.00 6719.00* 6724.02 6728.02* 6745.06 6757.01*

2023 Institution Disclosure Statement - Table 6

Assessment Area(s) by Tract

Respondent ID: 0000060143

*** denotes no loans made in specified tracts**

Agency: FRS - 2

Institution: COMERICA BANK

Median Family Income 110-120%

6716.01* 6720.02 6726.02* 6727.02* 6729.05* 6729.07 6735.01 6755.02*

Median Family Income >= 120%

6707.00* 6709.02* 6709.03* 6709.04* 6715.01* 6715.02* 6716.02* 6717.00 6720.03 6721.00 6722.01*

6722.02* 6723.05* 6723.06 6724.01 6728.01* 6729.01* 6729.02 6729.03 6729.06 6730.04 6730.05*

6730.06 6730.07 6730.08* 6730.09* 6730.10* 6731.03 6731.04* 6731.05* 6731.06 6731.07* 6731.08

6731.09* 6731.10* 6731.11 6731.12* 6731.13* 6732.01* 6732.02 6733.00* 6734.01 6734.02* 6734.03*

6734.04* 6735.02* 6736.00* 6738.01* 6738.02 6739.02 6739.03* 6739.04* 6740.01* 6741.00* 6742.00*

6743.01* 6743.02 6744.01 6744.02 6744.03* 6744.04* 6745.03* 6745.04* 6745.05* 6745.07* 6745.08*

6746.01* 6746.02 6746.03* 6746.04* 6747.01* 6747.02 6755.03*

Median Family Income Not Known

6737.00

GALVESTON COUNTY (167), TX

MSA: 26420

Low Income

7214.02* 7217.01* 7222.00* 7246.00* 7251.00*

Moderate Income

7211.02* 7216.00* 7217.02* 7219.01* 7219.02* 7223.00 7226.00* 7227.00* 7228.00* 7229.00* 7230.00*

7235.03* 7237.00* 7242.00* 7244.00* 7250.00* 7252.00* 7254.00* 7256.00* 7262.00*

Middle Income

7205.08* 7205.09* 7208.00* 7209.00* 7210.00* 7211.03* 7212.03* 7212.05* 7213.01 7217.03* 7218.00*

7220.01* 7220.02* 7221.00* 7231.00* 7232.00* 7233.00* 7234.01* 7234.03* 7235.01* 7235.04* 7236.00*

7239.00* 7243.00* 7245.00* 7248.00* 7249.00* 7253.00* 7258.00*

Upper Income

7201.00 7202.00 7203.01* 7203.02* 7204.00* 7205.01* 7205.04* 7205.05* 7205.06* 7205.07* 7205.10

7205.11* 7205.12* 7206.01 7206.02* 7206.03* 7206.04* 7206.05* 7207.01* 7207.02* 7207.03* 7211.01*

7212.04* 7212.06* 7212.07* 7212.08* 7212.09* 7212.10* 7212.11* 7213.02* 7214.01* 7214.03* 7215.01*

7215.02* 7215.03* 7234.02 7235.05* 7238.00* 7241.01* 7255.00* 7257.00* 7259.00* 7260.00* 7261.01*

7261.02*

2023 Institution Disclosure Statement - Table 6

Assessment Area(s) by Tract

Respondent ID: 0000060143

*** denotes no loans made in specified tracts**

Agency: FRS - 2

Institution: COMERICA BANK

Income Not Known

7240.00* 7247.00* 9900.00* 9901.00*

HARRIS COUNTY (201), TX

MSA: 26420

Median Family Income 20-30%

2111.02* 2227.01 2309.00* 2405.05* 2406.00* 3101.02* 3128.00* 3314.00* 4211.03* 4213.01 4214.02*
4215.01* 4330.04* 4401.01* 4510.05 5320.03* 5405.04 5501.02*

Median Family Income 30-40%

2115.02 2207.01 2207.02* 2208.00* 2210.00* 2215.01* 2215.02* 2221.00* 2224.01* 2224.02* 2225.01*
2225.04* 2226.01* 2226.02 2227.02 2228.00 2317.00* 2327.01* 2331.05* 2401.02 2405.04* 2408.04*
3116.00* 3135.00* 3138.02* 3213.01* 3215.00* 3309.02 3312.00* 3316.04* 3320.00* 3332.05* 4212.06*
4214.01* 4214.03 4216.01* 4222.00* 4224.05* 4230.01* 4231.00* 4320.06* 4321.01* 4327.05* 4327.06*
4329.03* 4330.03* 4335.03* 4335.04* 4335.05* 4508.04* 4519.03* 4526.01* 4531.00* 4532.01* 4534.03*
5204.00 5206.03* 5214.01* 5217.02 5305.01* 5307.01* 5313.00 5322.00 5337.01* 5501.01* 5502.01*
5502.02* 5503.03* 5503.04 5503.08*

Median Family Income 40-50%

2104.00* 2111.01* 2113.01* 2114.00* 2115.01 2117.00 2119.00* 2201.00* 2204.00* 2205.00* 2209.00
2211.00* 2213.02* 2216.01* 2218.00* 2220.00* 2222.00* 2230.02* 2302.00* 2306.00* 2307.00* 2312.00*
2313.00* 2319.00* 2321.00* 2331.01 2331.03* 2331.04* 2334.00 2336.00* 2405.03* 2405.06* 2415.03
2532.02* 2536.02* 2544.00 3104.00 3105.00* 3109.00 3110.01 3118.00 3122.00* 3134.00* 3136.00
3139.02* 3143.01* 3206.02* 3212.00* 3230.00* 3233.00* 3235.00 3242.00 3311.00* 3316.02* 3317.00*
3318.00* 3319.00* 3322.00 3323.00* 3328.00 3333.01* 3335.01 3405.02* 4211.01 4211.04* 4212.03*
4212.04* 4212.05* 4216.02* 4218.01* 4224.04* 4225.02 4228.00* 4229.00* 4230.02* 4232.04* 4325.01*
4328.03 4328.05 4328.06 4329.01* 4330.06* 4330.07* 4331.00* 4332.01 4335.07* 4504.01 4510.03*
4522.03 4527.03 4533.00 4536.03* 4539.02* 5206.01 5210.00 5211.00* 5212.01* 5214.02* 5217.01
5301.01* 5307.02* 5319.00 5321.02* 5326.00 5330.00* 5333.02* 5336.00* 5339.02 5405.03* 5503.06*
5503.07* 5519.02* 5525.01* 5526.03*

Median Family Income 50-60%

2105.00* 2107.00* 2108.00* 2110.00* 2113.02* 2116.00 2123.00* 2124.00 2203.00 2206.00* 2212.00*

2023 Institution Disclosure Statement - Table 6

Assessment Area(s) by Tract

Respondent ID: 0000060143

*** denotes no loans made in specified tracts**

Agency: FRS - 2

Institution: COMERICA BANK

2214.00*	2217.01*	2219.00*	2223.00	2225.02	2229.00*	2301.00*	2303.00	2304.00*	2305.00*	2308.00*
2311.00	2315.00	2316.00*	2320.00*	2323.04	2325.00	2327.03*	2330.01*	2337.01	2337.02*	2401.01
2408.03*	2415.01	2415.02	2517.01*	2548.00*	3112.00*	3113.00*	3114.00	3115.02*	3117.01	3129.01*
3138.01	3202.01*	3202.02*	3208.00	3214.01	3220.00*	3221.00*	3231.00	3234.00*	3239.00	3304.00
3313.00*	3316.03*	3321.00*	3324.00	3326.00	3331.00*	3335.02*	3338.01*	3340.01*	3409.00*	3412.01*
4201.00*	4205.00*	4215.02*	4223.04*	4226.01*	4232.03*	4311.02	4320.05*	4323.01*	4323.02*	4324.01
4325.02*	4327.04*	4328.04	4329.04*	4330.05*	4334.00	4335.06*	4510.04*	4514.07*	4519.04*	4521.03*
4522.02	4522.04	4524.02	4525.01*	4525.02	4528.02	4532.02*	4534.01*	4534.04*	4536.01*	4537.01
4537.02	4543.05	4544.00	5205.01	5206.04*	5223.02*	5303.00	5304.00*	5305.02*	5320.04*	5323.02
5329.00*	5332.00*	5333.01	5334.02*	5337.02	5339.04*	5340.01*	5402.00	5420.03*	5509.01*	5510.00*
5515.02	5532.02*	5533.00								

Median Family Income 60-70%

2109.00*	2125.00	2213.01*	2216.02*	2310.00*	2314.00*	2318.00*	2322.01	2323.03*	2324.03*	2324.04*
2328.01*	2328.02*	2329.01*	2335.01*	2335.02*	2407.03*	2407.06*	2408.02*	2411.03*	2412.01*	2412.02
2506.02	2517.02*	2521.00	2523.04	2523.06*	2525.00*	2527.00*	2530.00*	2535.01*	2537.00*	2539.00*
2540.00*	2546.00*	3103.00*	3108.00	3110.02*	3111.00	3115.01*	3140.01*	3206.01*	3207.00	3210.01*
3211.02*	3219.00	3222.00*	3229.00*	3236.01*	3237.01	3238.02*	3241.01	3302.00*	3303.02	3303.03
3305.00*	3307.00*	3315.01	3332.01*	3332.03	3333.02	3337.00	3339.03*	4132.03	4227.01*	4233.04*
4311.01*	4320.03*	4322.00	4323.03	4324.02	4332.02*	4336.01	4336.02*	4508.03*	4514.06*	4520.01*
4520.02	4524.01*	4526.02	4527.01*	4527.02*	4528.01*	4529.00*	4535.01	4535.02*	5203.02	5205.02
5215.01*	5216.00	5221.01	5222.01	5223.01	5301.02	5306.00*	5308.00*	5318.00*	5325.02*	5334.01*
5338.02	5338.03	5339.03*	5340.02*	5342.01	5342.03	5413.02*	5416.03*	5417.02	5424.01	5504.05*
5506.03*	5516.01*	5516.02*	5523.03	5529.01*						

Median Family Income 70-80%

2202.00*	2230.01*	2231.00	2326.00*	2327.04*	2329.02*	2332.00	2333.00	2404.00	2407.04*	2411.04*
2506.01	2522.01*	2522.02	2524.00	2526.02	2528.00*	2538.00*	2541.00	3107.00	3126.03	3133.00*
3137.00	3140.03*	3201.00*	3209.01*	3226.00*	3227.01*	3228.00	3306.00	3309.01*	3325.00*	3327.00
3329.00	3330.00	3341.01	3341.02*	3411.01*	3413.02	3422.00*	3430.00*	3437.00	4213.02	4224.03*
4225.01*	4233.01*	4236.00	4321.02*	4515.01*	4518.00*	4538.00*	4541.00*	4543.02*	4543.03*	4543.04*

2023 Institution Disclosure Statement - Table 6

Assessment Area(s) by Tract

Respondent ID: 0000060143

*** denotes no loans made in specified tracts**

Agency: FRS - 2

Institution: COMERICA BANK

4548.01 5203.01* 5212.02 5213.00 5222.02* 5323.01 5327.00* 5335.00 5414.02* 5418.01* 5421.04*
 5504.04* 5506.01* 5508.00 5509.02* 5511.01* 5511.02 5523.01* 5536.02

Median Family Income 80-90%

2106.00* 2225.05* 2337.03* 2407.05 2409.04* 2409.06* 2410.01* 2410.02 2411.01* 2411.05* 2502.01*
 2514.02 2526.01* 2529.02* 2535.02* 2542.00* 2543.00* 2547.00* 3106.00 3119.00 3210.02* 3214.02*
 3216.00* 3218.00* 3238.01 3301.01* 3303.01* 3308.01 3332.04* 3339.04* 3339.05 3340.02* 3340.03
 3401.02* 3411.02 3423.00* 3424.00* 3427.00* 3504.00* 3508.01* 3508.03 4221.00* 4223.02* 4224.06*
 4227.02* 4312.03* 4312.06* 4503.01* 4503.02 4513.01 4514.04 4515.02* 4517.00 4523.00* 4536.04
 4539.01 4546.00 5218.00 5224.02 5312.00* 5324.00 5325.03 5328.00* 5331.00* 5340.03* 5408.00
 5409.03* 5410.05* 5420.01 5421.05* 5427.00 5430.10* 5505.00* 5512.01* 5520.04* 5525.02 5528.02
 5531.02 5549.07* 5554.04*

Median Family Income 90-100%

2323.05* 2323.06* 2324.02* 2407.07 2409.03* 2502.02* 2503.04* 2503.06* 2529.01 3123.00* 3126.01
 3139.01* 3144.01* 3144.02* 3205.00* 3209.02 3213.02* 3217.00* 3227.02* 3236.02 3237.02* 3301.02
 3315.02 3407.01* 3410.01* 3413.03* 3413.04* 3425.00 3505.00* 3506.03 4101.02* 4132.04* 4202.00*
 4226.02* 4232.01* 4234.01* 4234.02* 4312.04 4333.00* 4504.02 4530.02* 4540.00 4542.00* 4548.02*
 4553.00* 5219.00* 5220.01* 5220.02* 5221.02* 5224.01* 5314.00* 5315.00* 5321.01* 5325.04* 5406.01*
 5406.02* 5413.01* 5414.04* 5415.00* 5418.02* 5420.04* 5421.06* 5421.08 5422.01* 5422.03* 5423.04*
 5424.02 5506.02* 5517.05* 5522.00* 5524.01 5526.02* 5527.01 5538.04 5542.01* 5542.02 5547.01*
 5549.08* 5555.01 5560.00

Median Family Income 100-110%

2330.03* 2409.05 2414.00 2501.02 2503.05* 2505.00* 2516.00* 2523.03* 2523.05 2533.00* 3101.01
 3127.00* 3211.01* 3240.00* 3308.02* 3336.00* 3339.06* 3405.01* 3412.03 3417.00* 3421.00* 3436.02*
 3501.03* 3501.04* 3502.02* 3506.01 3507.00* 4107.05* 4206.00* 4326.00* 4401.02 4508.01* 4511.00*
 4516.05* 4549.02* 4552.00 5116.00 5338.04* 5341.02* 5405.02* 5407.00 5409.04 5412.04 5412.06
 5417.03* 5421.03* 5421.07* 5422.02* 5423.05* 5430.08 5430.09* 5430.11* 5432.01 5432.02* 5507.00
 5512.02* 5514.00 5521.01* 5524.02* 5527.02 5530.02 5531.01* 5532.01 5537.00* 5540.01* 5548.05
 5549.06* 5550.02* 5552.00* 5554.01

Median Family Income 110-120%

2023 Institution Disclosure Statement - Table 6

Assessment Area(s) by Tract

Respondent ID: 0000060143

*** denotes no loans made in specified tracts**

Agency: FRS - 2

Institution: COMERICA BANK

2330.02*	2508.01	2511.00*	2512.00	2518.00*	2519.03*	2536.01*	3120.00*	3338.02*	3416.00*	3429.00*
3433.02*	3502.01	4115.07*	4217.00*	4235.00*	4302.00*	4307.00	4551.03*	5110.03*	5215.02	5410.09*
5411.00*	5412.05	5416.04	5417.01	5423.03*	5426.00	5429.01*	5430.05	5431.00*	5503.05*	5504.07*
5513.00*	5517.03*	5535.00*	5543.02	5548.07*	5548.09*	5551.02*	5554.03*	5555.03*		

Median Family Income >= 120%

1000.01	2322.02*	2322.03*	2324.05*	2413.01	2413.02	2501.01*	2504.03	2504.04*	2504.05*	2504.06*
2504.07*	2504.08*	2507.01	2507.02	2508.02*	2509.01*	2509.02*	2510.00*	2513.00*	2514.01*	2515.01*
2515.03*	2515.04*	2515.05*	2519.02*	2519.04*	2520.01*	2520.02*	2520.03*	2531.01*	2531.02	2532.01*
3102.00	3125.01*	3125.02*	3126.02*	3129.02*	3130.00*	3131.01*	3131.02*	3132.01*	3132.02*	3232.00*
3402.02	3402.03*	3403.01	3403.02*	3404.00	3406.00*	3407.02*	3408.00*	3410.02*	3412.04*	3414.00*
3415.01*	3415.02*	3418.00*	3420.01	3420.02	3428.01*	3428.02	3431.00*	3432.00*	3433.01	3501.02*
3503.00*	3506.04*	3508.04*	4102.01*	4102.02	4103.00*	4104.01*	4104.02	4105.01*	4105.02*	4106.01*
4107.03	4107.04*	4107.06*	4108.01*	4108.02*	4109.00*	4110.01*	4110.02*	4110.03*	4111.00*	4112.00*
4113.01	4113.02*	4114.00*	4115.03	4115.05*	4115.06*	4116.00*	4117.00*	4118.01*	4118.02	4119.01*
4119.02*	4120.00	4122.01	4122.02*	4123.00	4124.00*	4125.00	4126.00	4127.00	4128.00*	4129.02*
4130.00*	4131.00*	4132.05*	4133.01*	4133.02*	4203.00*	4204.00*	4207.00*	4208.00*	4209.00*	4210.00*
4218.02*	4219.00	4220.00*	4301.01*	4301.02*	4303.00	4304.00	4305.00*	4306.00	4308.00	4309.00
4310.01	4310.02*	4313.02*	4313.04*	4314.01	4314.03*	4314.04	4315.03*	4315.04*	4315.05*	4315.06
4316.00	4317.01	4317.02	4318.01	4318.03	4318.04	4319.02	4320.04	4327.03*	4501.00*	4502.00
4505.00	4506.00*	4507.00	4509.00*	4510.06*	4512.00*	4513.02*	4514.01	4516.03*	4516.04*	4516.06*
4519.02*	4521.01*	4545.02	4545.03*	4545.04*	4545.05	4547.00*	4549.01*	4550.00*	4551.02*	4551.04*
5101.00	5102.02*	5103.01*	5103.02*	5104.00	5105.00	5106.01	5106.02*	5107.01*	5107.02	5108.01*
5108.02	5108.03*	5109.01	5109.02*	5110.01	5110.04*	5111.00	5112.01	5112.02*	5113.01	5113.02*
5114.00	5115.01	5115.02*	5201.00*	5202.00*	5207.00	5225.00*	5302.00	5309.00*	5310.00	5311.00*
5316.00*	5317.00	5341.01*	5342.04*	5342.05*	5401.01	5401.02	5409.01*	5410.04	5410.06*	5410.07*
5410.08	5412.03	5412.07	5414.01	5419.01*	5419.02*	5420.02*	5423.02	5425.00	5428.00*	5429.02
5430.04*	5430.06	5430.07	5517.02*	5517.04*	5518.00	5520.02*	5520.03	5521.02	5521.03*	5523.04*
5528.01*	5529.02*	5530.01	5534.01*	5534.03*	5534.04*	5534.05*	5536.01*	5538.01*	5538.03	5539.01*
5540.02	5541.03*	5541.04	5543.01	5544.04*	5544.05*	5544.06*	5544.07*	5544.08*	5544.09*	5544.10*

2023 Institution Disclosure Statement - Table 6

Assessment Area(s) by Tract

Respondent ID: 0000060143

*** denotes no loans made in specified tracts**

Agency: FRS - 2

Institution: COMERICA BANK

5545.01* 5545.02 5546.00 5547.02 5548.03* 5548.04 5548.06* 5548.08* 5549.02 5549.04 5549.05*
5550.01* 5551.01* 5553.01* 5553.03* 5553.04* 5553.05 5555.04* 5555.05 5556.00 5557.01* 5557.03*
5557.04* 5561.00 9802.00* 9807.00

Median Family Income Not Known

2112.00* 2217.02* 2503.03* 3117.02* 3124.00* 3140.04* 3140.05* 3143.02* 3241.02 3401.01* 3402.01*
3436.01 3501.01* 4101.01* 4106.02 4115.04 4129.01 4132.06 4223.03* 4233.03* 4312.05* 4313.03
4319.01 4514.05* 4521.02 4530.01* 4534.05 5102.01 5414.03* 5504.03* 5504.06* 5515.01 5519.01*
5526.04* 9800.00* 9801.00* 9803.00* 9804.00*

MONTGOMERY COUNTY (339), TX

MSA: 26420

Median Family Income 30-40%

6925.02* 6933.02* 6934.01

Median Family Income 40-50%

6904.07* 6934.02* 6935.03*

Median Family Income 50-60%

6914.03 6926.01 6931.03* 6931.04* 6938.00* 6939.03*

Median Family Income 60-70%

6922.01* 6925.01* 6930.01* 6939.01 6940.02* 6942.04*

Median Family Income 70-80%

6901.02* 6903.00* 6922.02* 6924.01 6926.03 6927.01* 6941.05* 6941.06*

Median Family Income 80-90%

6916.02 6920.07* 6926.05* 6931.02 6933.03* 6935.02* 6936.00* 6941.04* 6942.03* 6942.09* 6946.03*

Median Family Income 90-100%

6902.03* 6904.05* 6913.02* 6918.01* 6920.03* 6923.02* 6928.02* 6928.03* 6929.00* 6930.02* 6939.02*
6944.01 6944.03*

Median Family Income 100-110%

6907.01* 6916.01 6928.04* 6940.01* 6941.03* 6943.07 6944.02* 6947.00*

Median Family Income 110-120%

6902.06* 6904.08 6921.01* 6926.04* 6933.01* 6942.08* 6943.08* 6946.01*

Median Family Income >= 120%

2023 Institution Disclosure Statement - Table 6

Assessment Area(s) by Tract

Respondent ID: 0000060143

*** denotes no loans made in specified tracts**

Agency: FRS - 2

Institution: COMERICA BANK

6901.01* 6902.04* 6902.05* 6902.07 6904.03* 6904.04 6904.06 6905.01* 6905.02* 6905.03 6906.03
6906.04* 6906.05* 6906.06* 6906.07* 6906.08* 6906.09* 6906.10* 6907.02 6908.00 6909.00* 6910.00*
6911.00* 6912.01* 6912.02* 6913.01* 6914.02* 6915.00 6917.00 6918.02 6919.00 6920.04* 6920.05
6920.06* 6920.08 6920.09 6920.10* 6921.02* 6921.03 6923.01* 6923.03* 6923.04* 6924.02 6927.02*
6932.01* 6932.02* 6935.01* 6937.01* 6937.02* 6937.03* 6941.07* 6942.05* 6942.06 6942.07* 6942.10*
6943.03* 6943.04* 6943.05* 6943.06* 6943.09* 6945.01* 6945.02* 6945.03*

Median Family Income Not Known

6914.01* 6933.04* 6939.04* 6946.02*

ASSESSMENT AREA - 0021

BEXAR COUNTY (029), TX

MSA: 41700

Median Family Income 10-20%

1105.00

Median Family Income 20-30%

1508.00* 1605.01*

Median Family Income 30-40%

1601.00 1704.01* 1712.00* 1913.04

Median Family Income 40-50%

1106.00 1212.05* 1214.04* 1303.00* 1304.02* 1305.00* 1306.00* 1307.00 1308.00 1312.00 1410.00*
1506.00* 1605.02* 1607.02* 1702.00* 1708.00* 1710.00* 1711.00* 1713.01* 1715.02* 1716.01* 1716.02*
1719.26* 1805.04* 1810.03* 1810.05 1910.04 9801.00*

Median Family Income 50-60%

1107.00* 1110.00* 1205.02 1212.04* 1215.08* 1302.00* 1304.01* 1309.00 1310.00 1311.00* 1402.00*
1403.00* 1405.00* 1411.01* 1411.02* 1505.02* 1511.00* 1513.01* 1606.00* 1609.02* 1610.00* 1612.00*
1613.03* 1615.01* 1615.04* 1618.02 1701.02* 1704.02* 1718.02* 1802.01* 1802.02* 1803.00* 1804.00*
1805.01* 1808.00 1810.04 1813.03* 1814.03 1905.01 1906.04 1910.03*

Median Family Income 60-70%

1205.03* 1210.00 1211.23 1214.03* 1313.00 1315.07* 1404.00* 1408.00* 1409.00* 1503.00* 1504.00*
1507.00* 1509.00* 1510.00* 1512.00* 1515.00* 1516.00* 1603.00* 1607.01* 1609.01* 1613.02* 1613.04*

2023 Institution Disclosure Statement - Table 6

Assessment Area(s) by Tract

Respondent ID: 0000060143

*** denotes no loans made in specified tracts**

Agency: FRS - 2

Institution: COMERICA BANK

1615.03* 1616.00* 1620.04* 1701.01* 1703.00* 1705.00* 1707.00* 1709.00* 1713.02* 1714.01* 1714.02*
 1715.01* 1717.00* 1719.03* 1719.13* 1807.02 1810.01* 1814.02* 1814.04 1815.06* 1816.02* 1818.13
 1901.00 1909.01 1910.05 1922.00

Median Family Income 70-80%

1103.00* 1205.04* 1206.01* 1207.01 1212.03 1215.06* 1216.01* 1218.04* 1314.02* 1315.04* 1316.14*
 1401.00* 1406.00* 1407.00* 1412.00* 1413.00 1414.03* 1414.04* 1418.00 1501.00 1505.01* 1513.02*
 1514.00* 1519.00* 1522.01* 1602.00* 1604.00* 1611.00* 1619.01* 1620.01* 1718.01* 1805.03* 1806.02*
 1807.01* 1809.02* 1815.03* 1816.01* 1817.05 1817.16* 1817.32* 1905.03* 1906.01 1906.03* 1910.06*
 1912.02* 1914.08* 1914.09* 1914.10*

Median Family Income 80-90%

1101.00 1211.12* 1214.02* 1215.05* 1215.07* 1216.06 1315.03* 1315.05* 1316.15* 1517.00* 1521.00
 1522.02* 1620.03* 1706.00* 1719.21* 1719.27 1719.29* 1806.03* 1806.04 1809.01 1813.02 1817.25
 1817.27* 1818.22* 1905.04 9800.03*

Median Family Income 90-100%

1209.02 1211.11 1212.06* 1217.02* 1218.02* 1218.03* 1314.01* 1315.06* 1316.08* 1316.10* 1316.16*
 1318.02* 1416.00* 1419.00 1619.02* 1719.15* 1719.19* 1719.20* 1801.01* 1817.04 1817.15* 1817.30*
 1818.09*

Median Family Income 100-110%

1206.02* 1211.18* 1211.19 1211.20* 1213.00* 1215.04* 1216.05 1217.01* 1218.09* 1218.11* 1218.12*
 1218.13* 1316.09* 1316.12* 1414.02* 1417.00* 1520.00* 1614.00* 1618.01* 1719.14* 1719.22* 1811.00
 1813.01* 1815.04* 1815.05* 1817.13* 1817.23* 1818.17 1818.19* 1818.20* 1818.23* 1907.00* 1914.11*
 1919.00

Median Family Income 110-120%

1201.00* 1211.17* 1215.01* 1216.04* 1218.08* 1218.10* 1316.06* 1719.18* 1719.23* 1719.24* 1817.11*
 1817.12* 1817.18* 1818.11* 1818.25* 1909.02* 1912.01* 1913.03 1920.00*

Median Family Income >= 120%

1111.00 1203.01 1203.02* 1204.01* 1204.02* 1207.02* 1208.00* 1209.01 1211.10* 1211.15* 1211.16*
 1211.21* 1211.22* 1211.24* 1219.03* 1219.04* 1219.05 1219.06* 1219.08* 1219.09 1219.10* 1219.11*
 1219.12* 1316.01 1317.00* 1318.01* 1719.12 1719.16* 1719.17* 1719.28* 1720.02 1720.03* 1720.04*
 1720.05* 1720.06 1720.08* 1720.09* 1801.02* 1812.00 1817.03 1817.20* 1817.21 1817.22 1817.24

2023 Institution Disclosure Statement - Table 6

Assessment Area(s) by Tract

Respondent ID: 0000060143

*** denotes no loans made in specified tracts**

Agency: FRS - 2

Institution: COMERICA BANK

1817.26* 1817.29* 1817.31* 1817.33* 1818.08* 1818.14* 1818.15* 1818.16 1818.18* 1818.21* 1818.24*
1818.26* 1819.01* 1819.02* 1820.01* 1820.02* 1820.03* 1821.01 1821.02 1821.03* 1821.05* 1821.06
1902.00 1904.00* 1908.00* 1911.01 1911.02* 1914.05 1914.06* 1914.12* 1914.13* 1915.03 1915.04
1915.05* 1915.06* 1917.01* 1917.02 1918.04 1918.06* 1918.07* 1918.08* 1918.09 1918.10* 1918.11
1918.12* 1918.13* 1918.14* 1918.15 1918.16* 1918.18* 1918.19 1921.00 1923.00*

Median Family Income Not Known

9800.01* 9800.02* 9800.04* 9800.05*

KENDALL COUNTY (259), TX

MSA: 41700

Middle Income

9705.00*

Upper Income

9701.01 9701.02 9703.01 9703.02* 9704.03* 9704.04* 9704.05* 9704.06*

OUTSIDE ASSESSMENT AREA

BASTROP COUNTY (021), TX

MSA: 12420

Moderate Income

9502.02

Middle Income

9507.00

BELL COUNTY (027), TX

MSA: 28660

Low Income

0209.00

Middle Income

0201.01

BLANCO COUNTY (031), TX

MSA: NA

Middle Income

2023 Institution Disclosure Statement - Table 6

Assessment Area(s) by Tract

Respondent ID: 0000060143

*** denotes no loans made in specified tracts**

Agency: FRS - 2

Institution: COMERICA BANK

9501.01

BRAZOS COUNTY (041), TX

MSA: 17780

Upper Income

0002.05

BURNET COUNTY (053), TX

MSA: NA

Upper Income

9606.00

CALDWELL COUNTY (055), TX

MSA: 12420

Moderate Income

9604.00

CAMERON COUNTY (061), TX

MSA: 15180

Upper Income

0123.05

CHAMBERS COUNTY (071), TX

MSA: 26420

Moderate Income

7104.01

COLORADO COUNTY (089), TX

MSA: NA

Middle Income

7505.00

COMAL COUNTY (091), TX

MSA: 41700

Middle Income

2023 Institution Disclosure Statement - Table 6

Assessment Area(s) by Tract

Respondent ID: 0000060143

*** denotes no loans made in specified tracts**

Agency: FRS - 2

Institution: COMERICA BANK

3105.02 3108.04 3109.04

Upper Income

3108.01

EDWARDS COUNTY (137), TX

MSA: NA

Moderate Income

9503.00

FANNIN COUNTY (147), TX

MSA: NA

Middle Income

9503.00 9506.00

GILLESPIE COUNTY (171), TX

MSA: NA

Middle Income

9501.00

Upper Income

9502.00

GRAYSON COUNTY (181), TX

MSA: 43300

Middle Income

0011.01

GREGG COUNTY (183), TX

MSA: 30980

Middle Income

0106.00

Upper Income

0006.01

GUADALUPE COUNTY (187), TX

2023 Institution Disclosure Statement - Table 6

Assessment Area(s) by Tract

Respondent ID: 0000060143

*** denotes no loans made in specified tracts**

Agency: FRS - 2

Institution: COMERICA BANK

MSA: 41700

Middle Income

2104.00 2106.03 2108.05 2108.06 2109.02

Upper Income

2107.09

HAYS COUNTY (209), TX

MSA: 12420

Middle Income

0109.22 0109.23

Upper Income

0108.07 0108.09

HOOD COUNTY (221), TX

MSA: NA

Upper Income

1603.02

HOPKINS COUNTY (223), TX

MSA: NA

Middle Income

9504.02 9505.00

JEFF DAVIS COUNTY (243), TX

MSA: NA

Middle Income

9501.00

JOHNSON COUNTY (251), TX

MSA: 23104

Moderate Income

1304.17 1304.19

Upper Income

1302.20

2023 Institution Disclosure Statement - Table 6

Assessment Area(s) by Tract

Respondent ID: 0000060143

*** denotes no loans made in specified tracts**

Agency: FRS - 2

Institution: COMERICA BANK

KAUFMAN COUNTY (257), TX

MSA: 19124

Low Income

0504.01

Middle Income

0506.02 0508.02

KLEBERG COUNTY (273), TX

MSA: NA

Upper Income

0201.01

LAMAR COUNTY (277), TX

MSA: NA

Moderate Income

0008.00

Upper Income

0001.02

LIBERTY COUNTY (291), TX

MSA: 26420

Middle Income

7009.00

LUBBOCK COUNTY (303), TX

MSA: 31180

Moderate Income

0002.02

MCLENNAN COUNTY (309), TX

MSA: 47380

Low Income

0001.00

2023 Institution Disclosure Statement - Table 6

Assessment Area(s) by Tract

Respondent ID: 0000060143

*** denotes no loans made in specified tracts**

Agency: FRS - 2

Institution: COMERICA BANK

Upper Income

0035.00 0041.04

MAVERICK COUNTY (323), TX

MSA: NA

Moderate Income

9505.00

MEDINA COUNTY (325), TX

MSA: 41700

Moderate Income

0004.02 0008.02

Middle Income

0004.01

MIDLAND COUNTY (329), TX

MSA: 33260

Moderate Income

0101.17

Upper Income

0101.25

NUECES COUNTY (355), TX

MSA: 18580

Upper Income

0062.03

PARKER COUNTY (367), TX

MSA: 23104

Upper Income

1406.01 1407.10 1407.14

REAL COUNTY (385), TX

MSA: NA

2023 Institution Disclosure Statement - Table 6

Assessment Area(s) by Tract

Respondent ID: 0000060143

*** denotes no loans made in specified tracts**

Agency: FRS - 2

Institution: COMERICA BANK

Middle Income

9501.00

RUSK COUNTY (401), TX

MSA: 30980

Moderate Income

9507.00

SMITH COUNTY (423), TX

MSA: 46340

Middle Income

0008.00

SOMERVELL COUNTY (425), TX

MSA: NA

Middle Income

0001.01

WALLER COUNTY (473), TX

MSA: 26420

Moderate Income

6803.01 6805.02

Middle Income

6802.01

Upper Income

6806.01

WHARTON COUNTY (481), TX

MSA: NA

Middle Income

7402.00

WILSON COUNTY (493), TX

MSA: 41700

2023 Institution Disclosure Statement - Table 6

Assessment Area(s) by Tract

* denotes no loans made in specified tracts

Institution: COMERICA BANK

Respondent ID: 0000060143

Agency: FRS - 2

Moderate Income

0003.00

WISE COUNTY (497), TX

MSA: 23104

Middle Income

1501.03

2023 Institution Disclosure Statement - Table E-1

Error Status Information

Respondent ID: 0000060143

Institution: COMERICA BANK

Agency: FRS - 2

Record Identifier: ¹¹	Total Composite Records on File	Total Composite Records Without Errors	Total Validity¹⁰ Errors	Percentage of Validity Errors
Transmittal Sheet	1	1	0	0.00%
Small Business Loans	3,681	3,681	0	0.00%
Small Farm Loans	25	25	0	0.00%
Community Development Loans	1	1	0	0.00%
Consortium/Third Party Loans (Optional)	0	0	0	0.00%
Assessment Area	14,647	14,647	0	0.00%
Total	18,355	18,355	0	0.00%

Footnote:

10. A validity edit helps to verify the accuracy of the data reported. An institution's CRA submission that passes all validity edits does not ensure 100% accurate data. True accuracy is determined during the examination process.

11. A record represents one row of data reported to the Federal Reserve Board. This does not in any way represent the number of loans originated or purchased by the institution.



Home Mortgage Disclosure Act Notice

The Home Mortgage Disclosure Act (HMDA) data about our residential mortgage lending are available online for review. The data shows geographic distribution of loans and applications; ethnicity, race, sex, age and income of applicants and borrowers; and information about loan approvals and denials. The data is available online at the Consumer Financial Protection Bureau's (CFPB) website (<https://www.consumerfinance.gov/data-research/hmda/>). HMDA data for many other financial institutions are also available on the CFPB website.